

**HS2**

March 2026

# **Construction noise and vibration Monthly Report – March 2026**

**London Borough of Ealing**

# Index

## Non-Technical Summary

## Abbreviations and Descriptions

### 1. Introduction

1.2 Measurement Locations

### 2. Summary of Results

2.1 Summary of Measured Noise and Vibration Levels

2.2 Exceedances of the SOAEL

2.3 Complaints

## Appendix A Site Locations

## Appendix B Monitoring Locations

## Appendix C Data

### List of tables

Table 1: Table of Abbreviations

Table 2: Monitoring Locations

Table 3: Summary of Measured dB LAeq Data over the Monitoring Period

Table 4: Summary of Measured PPV Data over the Monitoring Period

Table 5: Summary of Exceedances of SOAEL

Table 6: Summary of Total Exceedances of SOAEL

Table 7: Summary of Exceedances of Trigger Levels

Table 8: Summary of Complaints

# Non-Technical Summary

This Noise and Vibration Monitoring Report fulfils HS2 Limited's commitment detailed in the Environmental Minimum Requirements (EMRs), Annex 1, Code of Construction Practice, to present the results of noise and vibration monitoring carried out within London Borough of Ealing during the month of Mar 2026.

Within this period monitoring was undertaken at the following worksites:

- Atlas Road Logistics Tunnel Site (ref.: AR) where general maintenance works, transfer of tunnel boring machine back up and conveyor components, operation of tunnel boring machine, conveyor and gantry crane and material deliveries were underway.
- Old Oak Common depot worksite located in the London Borough of Hammersmith and Fulham (LBHF), ref. OOC where general formwork, concrete pours, concrete breaking, steel fixing, carpentry works, backfilling, road sweeping, utility works, blockwork, attenuation tank works and overhead line works were underway.
- Westgate Ventilation Shaft worksite (ref.: WVS) where general site maintenance, installation of cladding and blockwork, application of spray coatings, construction of secondary linings, coring for pipework and drainage and concrete casting works were underway.
- Mandeville Road Ventilation Shaft worksite (ref.: MRVS) where installation of gabion baskets, concrete element construction, installation of steel elements, Shaft and tunnel connection works, compound operation, construction of new site access including hoarding works, Steel-fixing and shuttering works and operation of tower crane were undertaken.
- Flat Iron compound worksite (ref.: FIC) where operation of lorry holding area, operation of concrete batching plant and intermittent crushing activities were undertaken.
- Green Park Way Ventilation Shaft worksite (ref.: GPWVS) where general site operations including maintenance and road sweeping, electrical works, shaft dewatering works including decommissioning of redundant dewatering wells (Satellite Shaft), concrete casting works for tunnel collars, removal of gantry crane base slab & lifting out concrete blocks for off-site for disposal, construction of new access and reinforced concrete works including steel-fixing and shuttering activities were undertaken.
- Willesden Euro Terminal worksite (ref.: WET) where general site maintenance, operation of conveyor system, stockpile management and delivery of segments by rail and unloading for temporary storage were undertaken.
- Victoria Road Crossover Box worksite (ref.: VRCB) where support works for tunnelling, excavation and pile trimming, concrete breaking, operation of craneage, ventilation fans and water treatment plant, installation of steel elements, construction of internal blockwork walls and painting primary steelwork, secondary lining installation, and tunnelling works and maintenance activities were

undertaken.

The HS2 threshold levels for significant noise impacts, which are defined in Information Paper E23 (<https://www.gov.uk/government/publications/hs2-information-papersenvironment>) were exceeded seven (7) times during the reporting period.

There were no exceedances of trigger levels as defined in section 61 consents during the reporting period at any monitoring position.

Fourteen (14) complaints were received during the monitoring period. A description of complaints, the results of investigations and any actions taken are detailed in Table 8 of this report.

# Abbreviations and Descriptions

The abbreviations, descriptions and project terminology used within this report can be found in Table 1.

Table 1: Table of Abbreviations

Acronym/Term	Definition
LAeq,T	See equivalent continuous sound pressure level.
Ambient Sound	A description of the all-encompassing sound at a given location and time which will include sound from many sources near and far. Ambient sound can be quantified in terms of the equivalent continuous sound pressure level, LpAeq,T
Decibel(s), or dB	Between the quietest audible sound and the loudest tolerable sound there is a million to one ratio in sound pressure (measured in Pascal (Pa)). Because of this wide range, a level scale called the decibel (dB) scale, based on a logarithmic ratio, is used in sound measurement. Audibility of sound covers a range of approximately 0-140dB.
Decibel(s) A-weighted, or dB(A)	The human ear system does not respond uniformly to sound across the detectable frequency range and consequently instrumentation used to measure sound is weighted to represent the performance of the ear. This is known as the 'A weighting' and is written as 'dB(A)'.
Equivalent continuous sound pressure level, or LAeq,T	An index used internationally for the assessment of environmental sound impacts. It is defined as the notional unchanging level that would, over a given period of time (T), deliver the same sound energy as the actual time-varying sound over the same period. Hence fluctuating sound levels can be described in terms of an equivalent single figure value, typically expressed as a decibel level.
Exclusion of data	Measurement of noise levels can be affected by weather conditions such as prolonged periods of rain, winds speeds higher than 5m/s and snow/ice ground cover. Noise levels measured during these periods are considered not representative of normal noise conditions at the site and, for the purposes of this report, are excluded from the assessment of exceedances and calculation of typical noise levels and are also greyed out in charts. Identifiable incongruous noise and vibration events not attributable to HS2 construction noise are also excluded.
Façade	A facade noise level is the noise level 1m in front of a large reflecting surface. The effect of reflection, is to produce a slightly higher (typically +2.5 to +3 dB) sound level than it would be if the reflecting surface was not there.
Free-field	A free-field noise level is the noise level measured at a location where no reflective surfaces, other than the ground, lies within 3.5 metres of the microphone position.
LOAEL	Lowest Observed Adverse Effect Level - the level above which adverse effects on health and quality of life can be detected.
Peak particle velocity, or PPV	Instantaneous maximum velocity reached by a vibrating element as it oscillates about its rest position. The PPV is a simple indicator of perceptibility and risk of damage to structures due to vibration. It is usually measured in mm/s.
SOAEL	Significant Observed Adverse Effect Level - the level above which significant adverse effects on health and quality of life occur.

Sound pressure level	The parameter by which sound levels are measured in air. It is measured in decibels. The threshold of hearing has been set at 0dB, while the threshold of pain is approximately 120dB. Normal speech is approximately 60dB at a distance of 1 metre and a change of 3dB in a time varying sound signal is commonly regarded as being just detectable. A change of 10dB is subjectively twice, or half, as loud.
Vibration dose value, or VDV	An index used to evaluate human exposure to vibration in buildings. While the PPV provides information regarding the magnitude of single vibration events, the VDV provides a measure of the total vibration experienced over a specified period of time (typically 16h daytime and 8h night-time). It takes into account the magnitude, the number and the duration of vibration events and can be used to quantify exposure to continuous, impulsive, occasional and intermittent vibration. The vibration dose value is measured in $m/s^{1.75}$ .

# 1 Introduction

1.1.1 HS2 is required to undertake noise (and vibration) monitoring as necessary to comply with the requirements of the High Speed Rail (London-West Midlands) Environmental Minimum Requirements, including specifically Annex 1: Code of Construction Practice, in addition to any monitoring requirements arising from conditions imposed through consents under Section 61 of the Control of Pollution Act, 1974 or through Undertakings & Assurances given to third parties. Such monitoring may be undertaken for the following purposes:

- monitoring the impact of construction works;
- to investigate complaints, incidents and exceedance of trigger levels; or
- monitoring the effectiveness of noise and vibration control measures.

Monitoring data and interpretive reports are to be provided to each relevant local authority on a monthly basis and shall include a summary of the construction activities occurring, the data recorded over the monitoring period, any complaints received, any periods in exceedance of agreed trigger levels, the results of any investigations and any actions taken or mitigation measures implemented. This report provides noise data, and interpretation thereof, for monitoring carried out by HS2 within the London Borough of Ealing (LBE) area for the period 1-31 March 2026.

1.1.2 Active construction sites in the local authority area during this period include:

- Atlas Road Logistics Tunnel Site, ref.: AR (See plan 5 in Appendix A), where work activities included
  - General maintenance works
  - Transfer of stored components and materials between ARLT site and the OOC Station East Box site
  - Delivery of segments and materials
  - Removal of spoil using the conveyor system to the WET site
  - Operation of tunnel boring machine
  - Operation of the conveyors and gantry cranes.
- Old Oak Common depot worksite located in the London Borough of Hammersmith and Fulham (LBHF), ref. OOC (See plan 7 in Appendix A), where work activities included
  - General formwork
  - Concrete pours
  - Concrete breaking
  - Steel fixing Carpentry works
  - Backfilling
  - Road sweeping
  - Utility works including digging, backfilling, pipe welding, pipe installation, ground anchor works, level surfacing
  - Blockwork
  - Attenuation tank works: piling and store set ups, striking shutters
  - Overhead line works including installation of backties and closure plates, wire transfer, foundation and mast install, pile installation, and boom install
- Westgate Ventilation Shaft worksite ref.: WVS (See plan 3 in Appendix A), where

work activities included

- General site maintenance
  - Ongoing installation of cladding and blockwork
  - Application of spray coatings
  - Construction of secondary linings
  - Coring for pipework and drainage
  - Concrete casting
- Mandeville Road Ventilation Shaft worksite ref.: MRVS (See plan 1 in Appendix A), where work activities included
    - Installation of gabion baskets
    - Concrete element construction
    - Installation of steel elements
    - Shaft and tunnel connection works
    - Compound operation
    - Construction of new site access including hoarding works
    - Steel-fixing and shuttering works
    - Operation of tower crane.
  - Flat Iron compound worksite ref.: FIC (See plan 6 in Appendix A), where work activities included
    - Operation of lorry holding area
    - Operation of concrete batching plant
    - Intermittent crushing activities
  - Green Park Way Ventilation Shaft worksite ref.: GPWVS (See plan 2 in Appendix A), where work activities included
    - General site operations including maintenance and road sweeping
    - Electrical works
    - Shaft dewatering works including decommissioning of redundant dewatering wells (Satellite Shaft).
    - Concrete casting works for tunnel collars
    - Removal of gantry crane base slab & lifting out concrete blocks for off-site for disposal
    - Construction of new access
    - Reinforced concrete works including steel-fixing and shuttering
  - Willesden Euro Terminal worksite ref.: WET (See plan 5 in Appendix A), where work activities included
    - General site maintenance
    - Operation of conveyor system
    - Stockpile Management
    - Delivery of segments by rail and unloading for temporary storage
  - Victoria Road Crossover Box worksite ref.: VRCB (See plan 6 in Appendix A), where work activities included
    - Support works for tunnelling including segment repairs and cleaning
    - Excavation and pile trimming
    - Concrete breaking
    - Operation of craneage, ventilation fans and water treatment plant
    - Installation of steel elements, construction of internal blockwork walls and painting primary steelwork

- Secondary lining installation
- Tunnelling works and maintenance

1.1.3 The applicable standards, guidance, and monitoring methodology is outlined in the construction noise and vibration monitoring methodology report which can be found at the following location <https://www.gov.uk/government/collections/monitoring-the-environmental-effects-of-hs2>. Noise and vibration monitoring reports for previous months can also be found at this location.

## 1.2 Measurement Locations

1.2.1 25 noise and 8 vibration monitoring installations were active in March in the London Borough of Ealing area. Tables 2a and 2b summarise the position of noise and vibration monitoring installations within the London Borough of Ealing area in March 2026.

1.2.2 Maps showing the position of noise and vibration monitoring installations are presented in Appendix B.

Table 2a: Noise Monitoring Locations

Worksite Reference	Measurement Reference	Address
MRVS	BLV-N001	45 Belvue Road
	N040	Badminton Close
	N040b	Badminton Close
	N058	Mandeville Road North hoarding, Northeast Part of Site
	N063	Mandeville Road, North Hoarding, Northwest part of Site
FIC	N029	Braitrim House, Victoria Road
	N042	Boden House Car Park
	N049	Flat Iron compound railway fence, Victoria Rd North Acton
VRCB	N031	School Road, outside Acton Business Centre
	N031b	School Road
	N050c	VRCB Welfare Cabin Rooftop
AR	N032	Shaftesbury Gardens
	N032b	Victoria Road
	N033	Outside The Collective, Atlas Road / Victoria Road
	N033b	Atlas Road Roundabout
	N060	Atlas Road next to Bashey Road
WET	N034	Stephenson Street (north)
	N035	Stephenson Street (south)
	N041a	Harley Road
GPWVS	N059	Greenpark Way East boundary on hoarding
	N064	Greenpark Way outside Tetris building
WVS	N062	Westgate Ventilation Shaft, on site hoarding in Northeast corner of site.
OOC	OOC-N01	Adjacent to 205 Old Oak Common Lane
	OOC-N02	Old Oak Common Lane, Hilltop Works
	OOC-N03	Wycombe Triangle at the rear of 63 Wells House Road

Table 2b: Vibration Monitoring Locations

<b>Worksite Reference</b>	<b>Measurement Reference</b>	<b>Address</b>
OOO	OOO-V03	Wells House Road Alleyway
WET	V052b	63, Stephenson Street
	V057	37, Stephenson Street
GPWVS	V053	Greenpark Way Eastern boundary
	V054	Greenpark Way outside Tetris building (West of Site)
MRVS	V055b	Carr Road rear garden
	V056a	Mandeville Road, North Hoarding, Northwest part of Site

# 2 Summary of Results

## 2.1 Summary of Measured Noise and Vibration Levels

2.1.1 Table 3 presents a summary of the measured noise levels at each monitoring location over the reporting period. The LAeq,T is presented for each of the relevant time periods averaged over the calendar month, along with the highest single period LAeq,T that was found to occur within the month.

Table 3: Summary of Measured dB LAeq Data over the Monitoring Period

Worksite Reference.	Measurement Reference	Site Address	Free-Field or Façade Measurement	Weekday Average LAeq,T (Highest Day LAeq,T)					Saturday Average LAeq,T (Highest Day LAeq,T)					Sunday / Public Holiday LAeq,T (Highest Day LAeq,T)	
				0700 - 0800	0800 - 1800	1800 - 1900	1900 - 2200	2200 - 0700	0700 - 0800	0800 - 1300	1300 - 1400	1400 - 2200	2200 - 0700	0700 - 2200	2200 - 0700
MRVS	BLV-N001	45 Belvue Road	Free-field	56.2 (57.7)	59.2 (61.5)	55.8 (56.9)	55.1 (56.9)	52.5 (56.8)	55.5 (56.3)	55.9 (57.0)	55.4 (56.5)	57.0 (69.3)	49.9 (54.9)	54.5 (57.0)	51.1 (56.8)
	N040*	Badminton Close	Free-field	- (-)	- (-)	- (-)	- (-)	- (-)	- (-)	- (-)	- (-)	- (-)	- (-)	- (-)	- (-)
	N040b	Badminton Close	Free-field	60.3 (66.4)	66.0 (70.5)	59.6 (71.7)	57.9 (60.9)	57.1 (62.4)	57.8 (61.0)	59.8 (64.2)	56.9 (58.1)	56.1 (58.8)	54.9 (58.6)	57.4 (62.2)	57.2 (61.1)
	N058	Mandeville Road	Free-field	58.6 (61.6)	62.5 (67.4)	57.5 (60.2)	55.5 (59.8)	53.3 (59.8)	56.2 (58.8)	56.6 (59.9)	53.4 (53.9)	53.9 (58.4)	49.9 (54.7)	54.0 (57.1)	52.1 (59.1)
	N063	Mandeville Road,	Free-field	59.0 (62.3)	67.0 (70.3)	57.8 (62.9)	57.6 (60.2)	55.2 (60.4)	58.1 (62.1)	58.4 (62.3)	55.7 (56.4)	56.5 (59.6)	54.3 (61.8)	58.0 (64.9)	55.6 (59.3)
FIC	N029	Braitrim House, Victoria Road	Free-field	55.2 (62.6)	61.4 (64.0)	56.5 (61.5)	58.1 (66.6)	56.9 (68.2)	51.0 (51.9)	54.2 (56.4)	55.3 (59.1)	52.6 (59.6)	47.3 (54.6)	51.6 (57.4)	54.3 (64.2)
	N042	Boden House Car Park	Free-field	62.2 (64.9)	66.7 (68.5)	57.6 (61.4)	57.8 (62.0)	56.4 (62.1)	61.3 (63.1)	64.2 (64.9)	61.9 (63.3)	59.0 (62.3)	54.1 (60.0)	57.5 (61.1)	54.8 (60.0)
	N049	Flat Iron compound	Free-field	58.9 (69.2)	65.8 (75.8)	55.5 (59.1)	56.4 (63.1)	55.1 (61.6)	53.7 (54.1)	55.8 (58.4)	54.8 (57.8)	52.9 (57.2)	49.0 (54.3)	52.4 (57.9)	54.0 (58.7)
VRCB	N031*	School Road, outside Acton Business Centre	Free-field	- (-)	- (-)	- (-)	- (-)	- (-)	- (-)	- (-)	- (-)	- (-)	- (-)	- (-)	- (-)
	N031b	School Road	Free-field	63.9 (69.4)	64.4 (65.7)	59.4 (63.1)	60.6 (68.2)	57.8 (62.4)	61.6 (63.5)	64.0 (65.3)	62.0 (62.6)	60.2 (63.9)	56.9 (60.1)	60.5 (66.5)	56.7 (61.3)
	N050c	VRCB Welfare Cabin Rooftop	Free-field	63.4 (67.2)	65.9 (71.4)	61.3 (63.4)	61.6 (63.8)	59.0 (65.6)	63.3 (65.7)	65.1 (68.4)	62.4 (63.5)	61.2 (62.9)	58.5 (61.9)	61.2 (67.4)	57.8 (61.7)
AR	N032*	Shaftesbury Gardens	Free-field	- (-)	- (-)	- (-)	- (-)	- (-)	- (-)	- (-)	- (-)	- (-)	- (-)	- (-)	- (-)
	N032b	Victoria Road	Free-field	65.4 (67.2)	65.7 (66.5)	64.3 (66.4)	63.9 (69.0)	61.5 (66.8)	63.0 (63.6)	64.7 (65.4)	64.4 (65.9)	64.5 (66.5)	61.2 (63.2)	64.2 (67.2)	61.2 (65.6)
	N033*	Outside The Collective, Atlas Rd/Victoria Rd	Free-field	- (-)	- (-)	- (-)	- (-)	- (-)	- (-)	- (-)	- (-)	- (-)	- (-)	- (-)	- (-)
	N033b	Atlas Road	Free-field	62.1	64.9	57.5	57.8	56.9	62.3	67.7	57.2	57.2	55.8	60.5	56.8

		Roundabout		(64.6)	(74.8)	(61.6)	(61.8)	(63.8)	(70.7)	(76.1)	(58.8)	(60.0)	(60.3)	(71.3)	(62.1)
	N060	Atlas Road next to Bashey Road	Free-field	56.0 (61.6)	61.3 (64.4)	54.9 (60.5)	60.1 (68.2)	59.2 (72.7)	57.3 (61.3)	59.2 (63.2)	63.4 (65.7)	58.2 (66.0)	56.7 (66.0)	57.7 (67.3)	57.6 (66.2)
WET	N034	Stephenson Street (north)	Free-field	55.1 (58.6)	56.7 (66.3)	53.9 (58.5)	53.1 (59.0)	50.0 (59.1)	55.6 (57.2)	55.7 (56.4)	56.3 (64.0)	55.9 (62.2)	48.0 (53.6)	52.9 (58.8)	49.5 (61.6)
	N035	Stephenson Street (south)	Free-field	55.2 (57.3)	55.4 (62.1)	51.0 (56.4)	50.7 (57.7)	47.7 (54.0)	51.9 (53.9)	52.5 (53.5)	52.5 (53.3)	52.8 (63.5)	45.7 (51.5)	50.9 (56.9)	47.5 (52.5)
	N041a	Harley Road	Free-field	63.8 (67.9)	65.7 (73.3)	65.1 (71.9)	64.4 (73.9)	59.1 (73.9)	62.4 (63.4)	63.9 (65.8)	64.0 (65.1)	64.6 (72.4)	54.4 (60.2)	65.2 (74.0)	58.2 (65.7)
GPWVS	N059	Greenpark Way East boundary on hoarding	Free-field	57.2 (67.6)	61.9 (68.5)	53.8 (58.7)	57.2 (66.1)	55.0 (65.0)	54.9 (56.6)	60.6 (65.4)	59.6 (62.4)	56.0 (63.6)	53.5 (60.4)	56.1 (66.5)	53.0 (59.2)
	N064	Greenpark Way outside Tetris building	Façade	56.0 (59.6)	58.1 (61.4)	56.6 (61.8)	54.4 (60.3)	53.0 (64.0)	53.2 (54.2)	54.9 (56.8)	53.9 (55.1)	53.9 (57.4)	52.1 (63.1)	54.9 (61.1)	52.4 (64.8)
WVS	N062	Westgate Ventilation Shaft	Free-field	60.3 (64.6)	63.5 (72.4)	56.8 (64.4)	56.3 (63.8)	55.4 (68.7)	56.8 (57.8)	59.6 (66.0)	60.6 (70.3)	60.0 (71.5)	56.3 (73.5)	58.0 (66.5)	55.4 (63.7)
OOC	OOC-N01	Adjacent to 205 Old Oak Common Lane	Free-field	67.1 (69.9)	68.6 (70.1)	66.8 (70.9)	65.5 (69.4)	61.2 (68.0)	60.8 (63.3)	67.6 (69.5)	61.7 (66.7)	62.9 (68.8)	59.4 (67.8)	63.2 (68.8)	61.1 (65.4)
	OOC-N02	Old Oak Common Lane, Hilltop Works	Free-field	58.6 (59.9)	71.4 (84.9)	61.9 (75.1)	58.9 (67.5)	54.9 (81.5)	54.9 (59.0)	61.1 (67.3)	55.7 (56.6)	56.6 (59.5)	51.9 (57.2)	56.3 (63.0)	53.2 (57.1)
	OOC-N03	Wycombe Triangle at the rear of 63 Wells House Road	Free-field	59.2 (62.1)	63.4 (66.4)	60.1 (64.4)	59.4 (63.8)	55.2 (62.4)	57.2 (58.4)	61.4 (63.3)	59.3 (59.8)	58.0 (60.1)	53.6 (59.5)	58.7 (62.4)	55.8 (61.6)

\*Missing data at N040, N032, N033 and N031 was due to loss of power throughout the month

2.1.2 Table 4: Summary of Measured PPV Data over the Monitoring Period presents a summary of the measured vibration levels at each monitoring location over the reporting period. The highest PPV measured during the monitoring along any axis is presented in the table.

Table 4: Summary of Measured PPV Data over the Monitoring Period

Worksite Reference	Measurement Reference	Monitor Address	Highest PPV measured in any axis, mm/s
GPWVS	V053	Green Park Way, Greenford	1.18 (Z-axis)
	V054	Green Park Way Ventilation Shaft	0.98 (Z-axis)
MRVS	V055b	Carr Road rear garden	2.16 (Y-axis)
	V056a	Mandeville Road	1.57 (X-axis)
OOC	OOC-V03	Wells House Road Alleyway	2.43 (X-axis)
WET	V052b	63, Stephenson Street	1.95 (Z-axis)
	V057	37, Stephenson Street	1.44 (Z-axis)

2.1.3 Appendix C presents graphs of the noise and vibration monitoring data over the month for each of the measurement locations. Noise data presented consists of the hourly LAeq

values and, where relevant, the LAeq,T values (where the time period T has been taken to be the averaging period as specified in Table 1 of HS2 Information Paper E23). Vibration data presented consist of hourly PPV values. The full data set for the monitoring equipment can be found at the following location: <https://data.gov.uk/dataset/24542ae7-dd44-444f-b259-871c4cc43b5e/environmental-monitoring-data>.

## 2.2 Exceedances of the SOAEL

- 2.2.1 The significant observed adverse effect level (SOAEL) is defined in the 'Planning Practice Guidance – Noise' as the level above which "noise causes a material change in behaviour and/or attitude, e.g. avoiding certain activities during periods of intrusion; where there is no alternative ventilation, having to keep windows closed most of the time because of the noise. Potential for sleep disturbance resulting in difficulty in getting to sleep, premature awakening and difficulty in getting back to sleep. Quality of life diminished due to change in acoustic character of the area."
- 2.2.2 HS2 Phase One Information Paper E23: Control of Construction Noise and Vibration sets out the SOAELs for construction noise.
- 2.2.3 Where construction noise levels exceed the SOAEL, relevant periods will be identified, and summary statistics provided in order to evaluate ongoing qualification for noise insulation and temporary rehousing.
- 2.2.4 Table 5 presents a summary of recorded exceedances of the SOAEL at each measurement location over the reporting period, including the number of exceedances during each time period.

Table 5: Summary of Exceedances of SOAEL

Worksite Reference	Measurement Reference	Site Address	Day (Weekday, Saturday, Sunday, Night)	Time period	Number of exceedances of SOAEL
AR	N032	Shaftesbury Gardens	All days	All periods	No exceedances
	N032b	Victoria Road	All days	All periods	No exceedances
	N033	Outside The Collective, Atlas Road / Victoria Road	All days	All periods	No exceedances
	N033b	Atlas Rd Roundabout	All days	All periods	No exceedances
	N060	Atlas Road next to Bashey Road	All days	All periods	No exceedances
FIC	N029	Braitrim House, Victoria Road	All days	All periods	No exceedances
	N042	Boden House Car Park	All days	All periods	No exceedances
	N049	Flat Iron compound	All days	All periods	No exceedances
GPWVS	N059	Greenpark Way East boundary on hoarding	All days	All periods	No exceedances
	N064	Greenpark Way outside Tetris building	All days	All periods	No exceedances
MRVS	BLV-N001	45 Belvue Road	All days	All periods	No exceedances
	N040	Badminton Close	All days	All periods	No exceedances

	N040b	Badminton Close	All days	All periods	No exceedances
	N058	Mandeville Road	All days	All periods	No exceedances
	N063	Mandeville Road	All days	All periods	No exceedances
OOC	OOC-N01	Adjacent to 205 Old Oak Common Lane	All days	All periods	No exceedances
	OOC-N02	Old Oak Common Lane, Hilltop Work	Weekday	0800 - 1800	5
			Night	1800 - 1900 2200 - 0700	1 1
OOC-N03	Wycombe Triangle at the rear of 63 Wells House Road	All days	All periods	No exceedances	
VRCB	N031	School Road, outside Acton Business Centre	All days	All periods	No exceedances
	N031b	School Road	All days	All periods	No exceedances
	N050c	VRCB Welfare Cabin Rooftop	All days	All periods	No exceedances
WET	N034	Stephenson Street (north)	All days	All periods	No exceedances
	N035	Stephenson Street (south)	All days	All periods	No exceedances
	N041a	Harley Road	All days	All periods	No exceedances
WVS	N062	Westgate Ventilation Shaft	All days	All periods	No exceedances

\*\* Missing data at N040, N032, N033 and N031 was due to loss of power throughout the month.

2.2.5 For the purpose of assessing eligibility for noise insulation or temporary rehousing, multiple exceedances of the SOAEL in a 24-hour period would be counted as a single exceedance during that day. Over the reporting period, the overall number of SOAEL exceedances at each measurement location is shown in Table 6 and may be lower than the total sum of individual exceedances reported in Table 5 for each location.

Table 6: Summary of Total Exceedances of SOAEL

Worksite Reference	Measurement Reference	Monitor Address	Total of SOAEL exceedances in the month
OOC	OOC-N02	Old Oak Common Lane, Hilltop Work	7

## 2.3 Exceedances of Trigger Level

2.3.1 Table 7 provides a summary of exceedances of the S61 trigger noise levels determined to be due to HS2 related construction noise measured during the reporting period, along with the findings of any investigation.

Table 7: Summary of Exceedances of Trigger Levels

Complaint Reference Number (if applicable)	Worksite Reference	Date and Time Period	Identified Source	Results of Investigation (including noise monitoring results)	Actions Taken
-	-	-	-	-	-

## 2.4 Complaints

2.4.1 Table 8 provides a summary of complaint information related to noise and vibration received during the reporting period, along with the findings of any investigation.

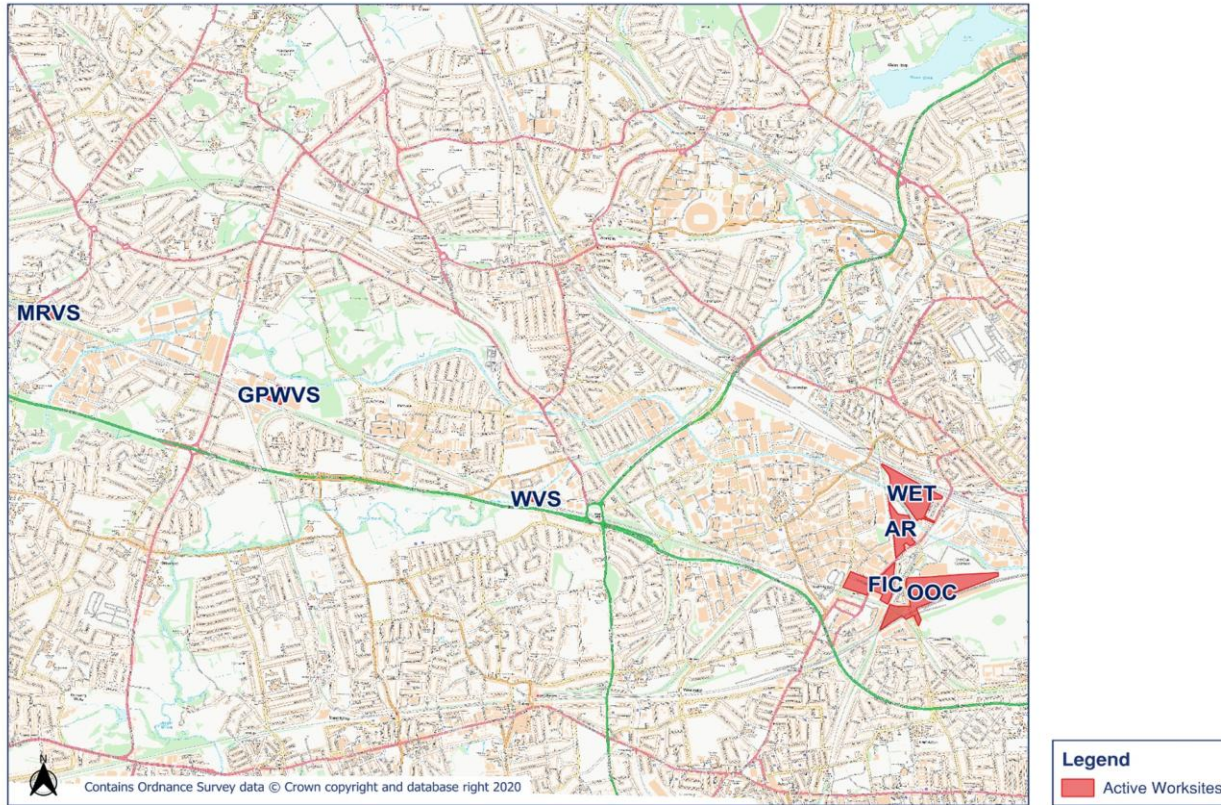
Table 8: Summary of Complaints

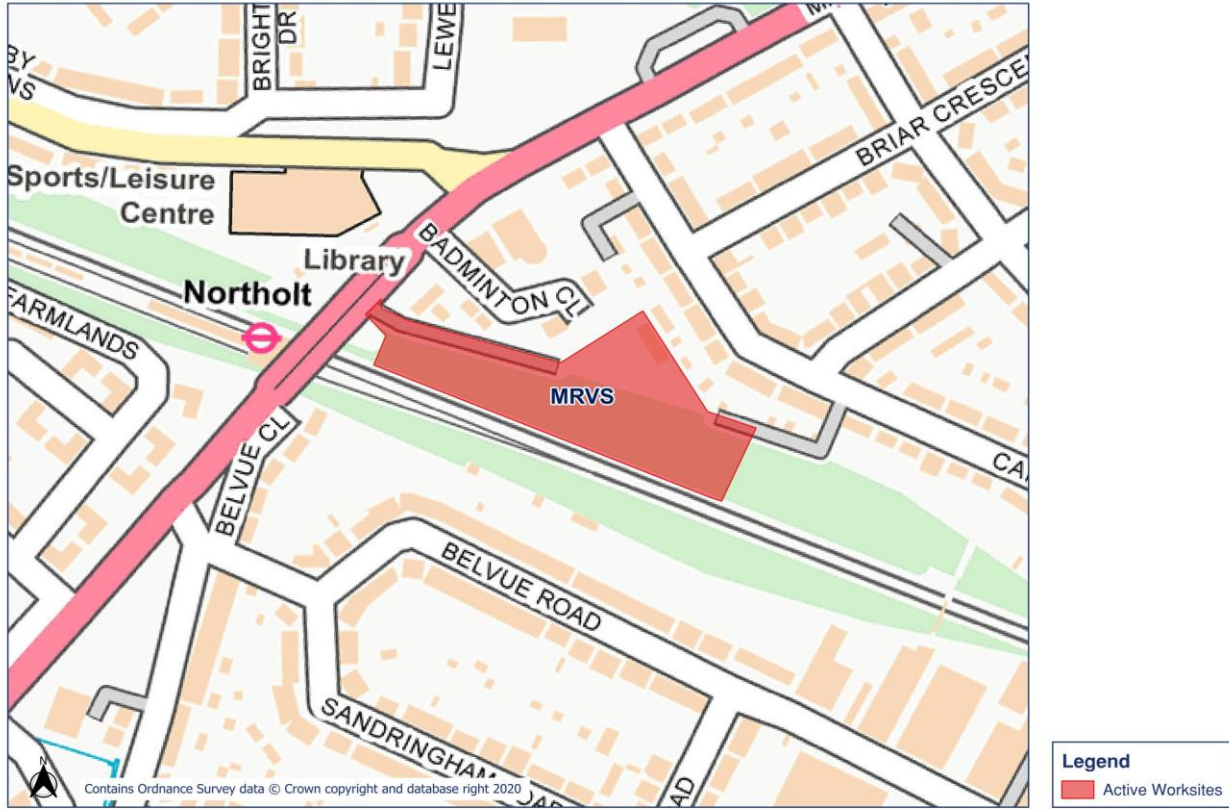
Complaint Reference Number	Worksite Reference	Description of Complaint	Results of Investigation	Actions Taken
HS2-26-131109-E	WET	Compliant received about noise from railway operations (train movements) at the WET site.	All rail movements and operations on site are in line with agreed consents / permits	Stakeholder informed of the results of the investigation
HS2-26-131157-E-C	WET	Complaint received about alarm noise which is claimed to be from an SCS JV site.	Investigation instigated and alarm noise found not to be from plant at any SCS JV site.	Stakeholder informed that the alarm noise was not related to HS2 works
HS2-26-131160-E-C	WET	Complaint received about drilling noise and stakeholders house shaking. Stakeholder asked if these were due to works at an SCS JV site.	Investigation instigated, nearby site is operational at night and all onsite mitigation measures are in place. Noise monitoring was checked and no exceedances or elevated levels recorded.	Stakeholder informed of the results of the investigation
HS2-26-47163-C	MRVS	Complaint received about alarm noise which is claimed to be from an SCS JV site.	Investigation instigated, the source of noise was identified as crane which was being used to lift materials into the main shaft in line with the S61 Consent.	Stakeholder informed of the results of the investigation
HS2-26-131335-E	MRVS	Query if drilling is going on at the site because noise can be heard and vibration felt.	Investigation identified no drilling works taking place at the time of the enquiry. Potentially resulting from LUL works at Northolt Station.	Stakeholder informed of the results of the investigation
HS2-26-131348-E-C	MRVS	Complaint received about noise and vibration from the Mandeville Road Vent Shaft site.	Investigation identified no noisy works taking place at the time of the enquiry. Potentially resulting from LUL works at Northolt Station.	Stakeholder informed of the results of the investigation
HS2-26-131361-E-C	WET	Complaint received about alarm noise which is claimed to	Investigation instigated, no alarms from plant identified on site.	Stakeholder informed of the results of the investigation

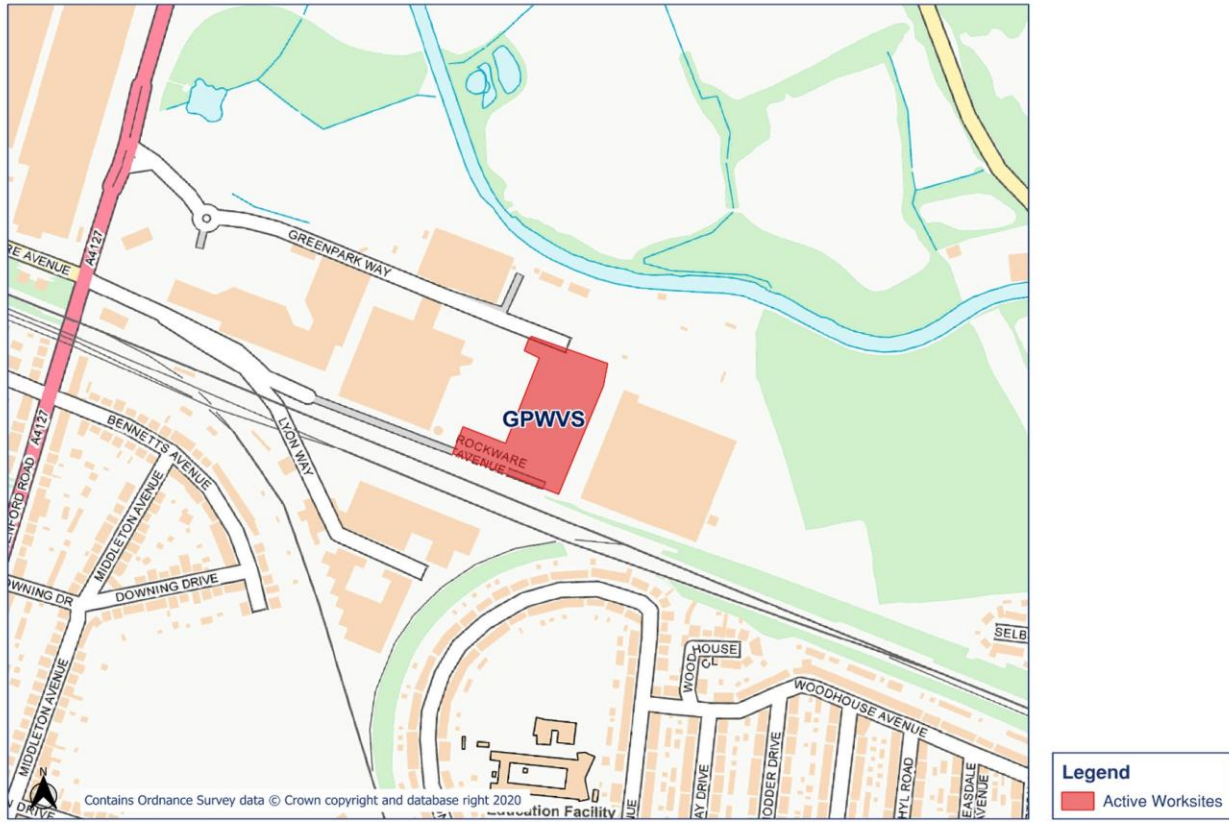
		be from an SCS JV site.		
HS2-26-131768-C HS2-26-131978-E	OOC	Complaint received about noise and vibration from breaking works during the day.	Complaint investigated and confirmed breaking works at the surface within the site were in progress and in line with the S61 consent. Noise monitoring was checked and no exceedances or elevated levels recorded.	Stakeholder informed of the results of the investigation
HS2-26-131234-E	OOC	Resident reports internal piping in a multi-flat house is leaking and this may be due to vibration and movement from HS2 works	Internal investigation concluded HS2 works not responsible for leak.Closed	Stakeholder informed of the results of the investigation
HS2-26-131242-E-C	OOC	Resident complains about loud drilling noise from works on Wells House Road	Closed	A response explained the programme of works, the nature of current works and mitigations; apology given for the extended hours working
HS2-26-131258-E-C	OOC	Resident requests hotel accommodation due to noisy works on Wells House Road	Closed	Overnight accommodation has been offered to the resident
HS2-26-131292-E-C	OOC	Resident reports water outage; noise and vibration from works	Closed	A response issued apologising for second Thames Water outage. Further information also provided on current and upcoming works
HS2-26-47176-C	OOC	Stakeholder reports outstanding manhole cover noise	Review undertaken.	Manhole covers assessed. Covers are set in place and no damage identified. Team will reset the covers during the next available road closure at the end of the month. Stakeholder informed of the results of the investigation

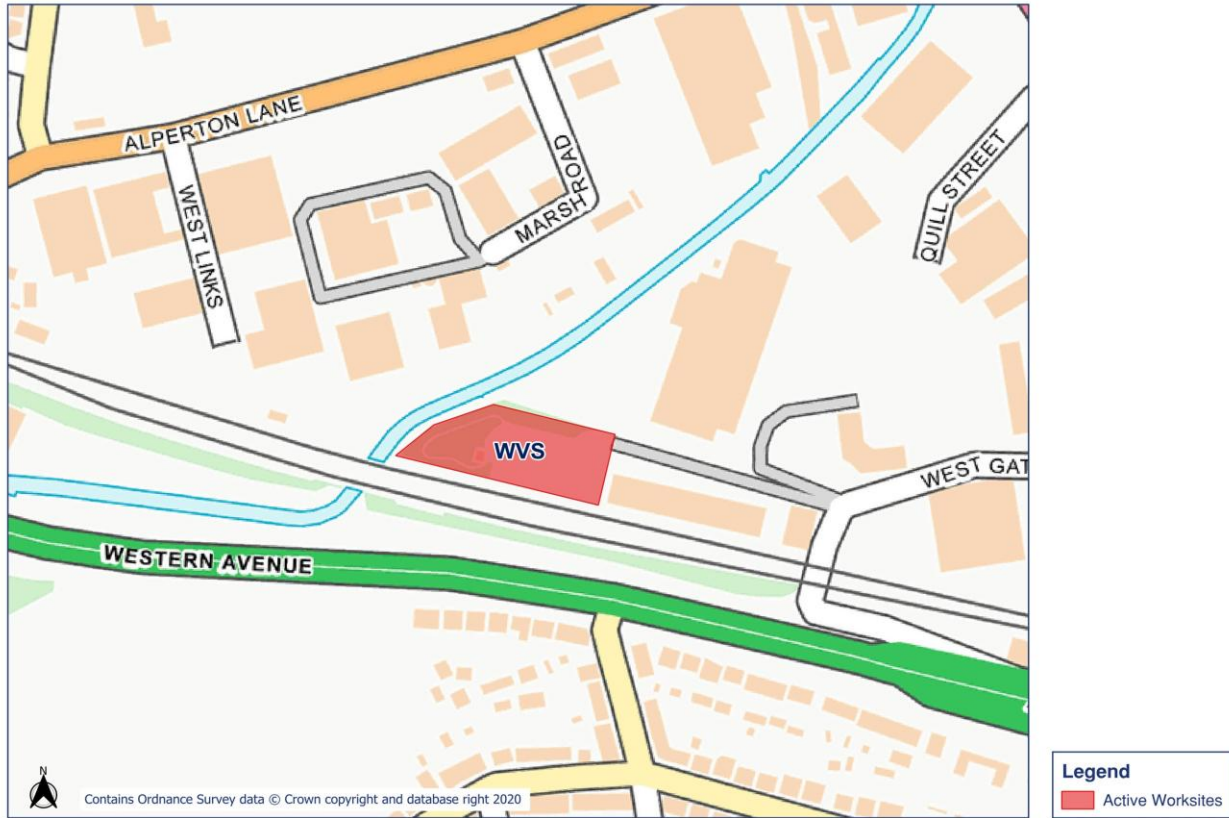
# Appendix A Site Locations

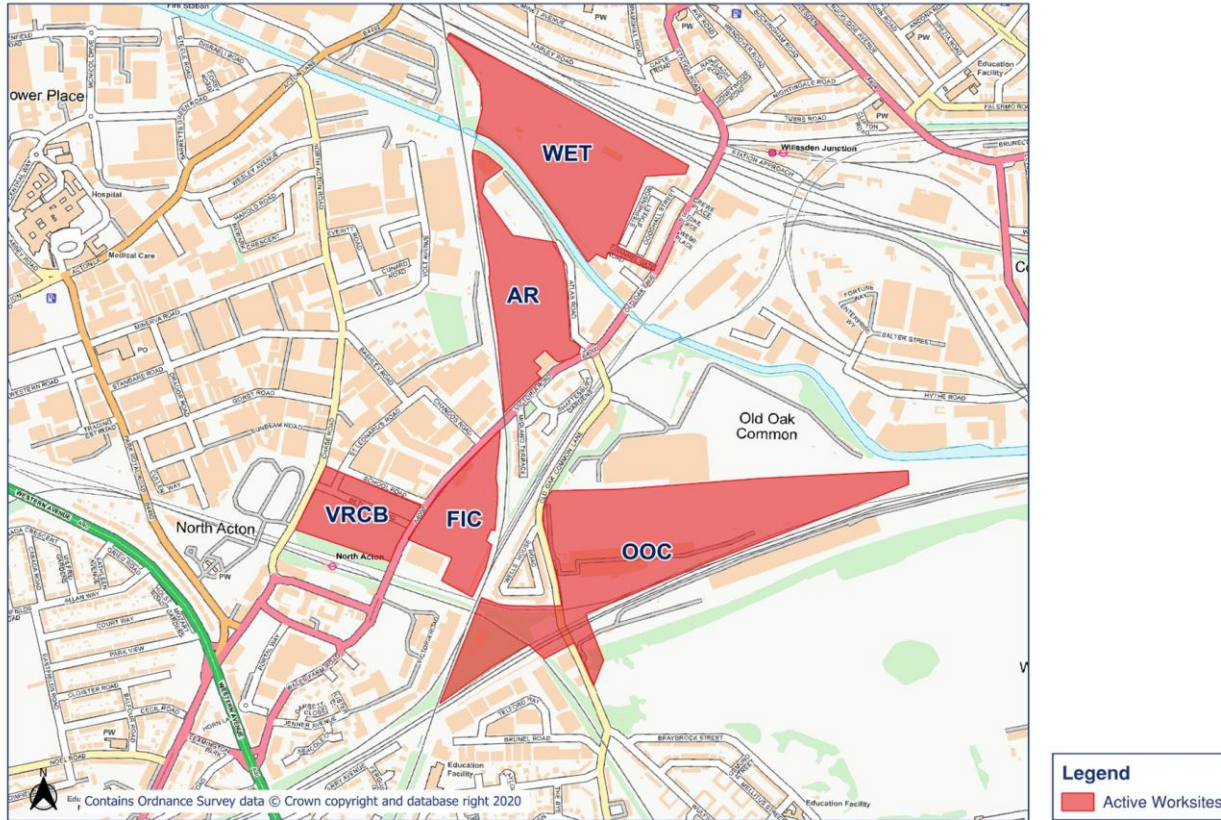
## HS2 Worksite Identification Plan - Overview

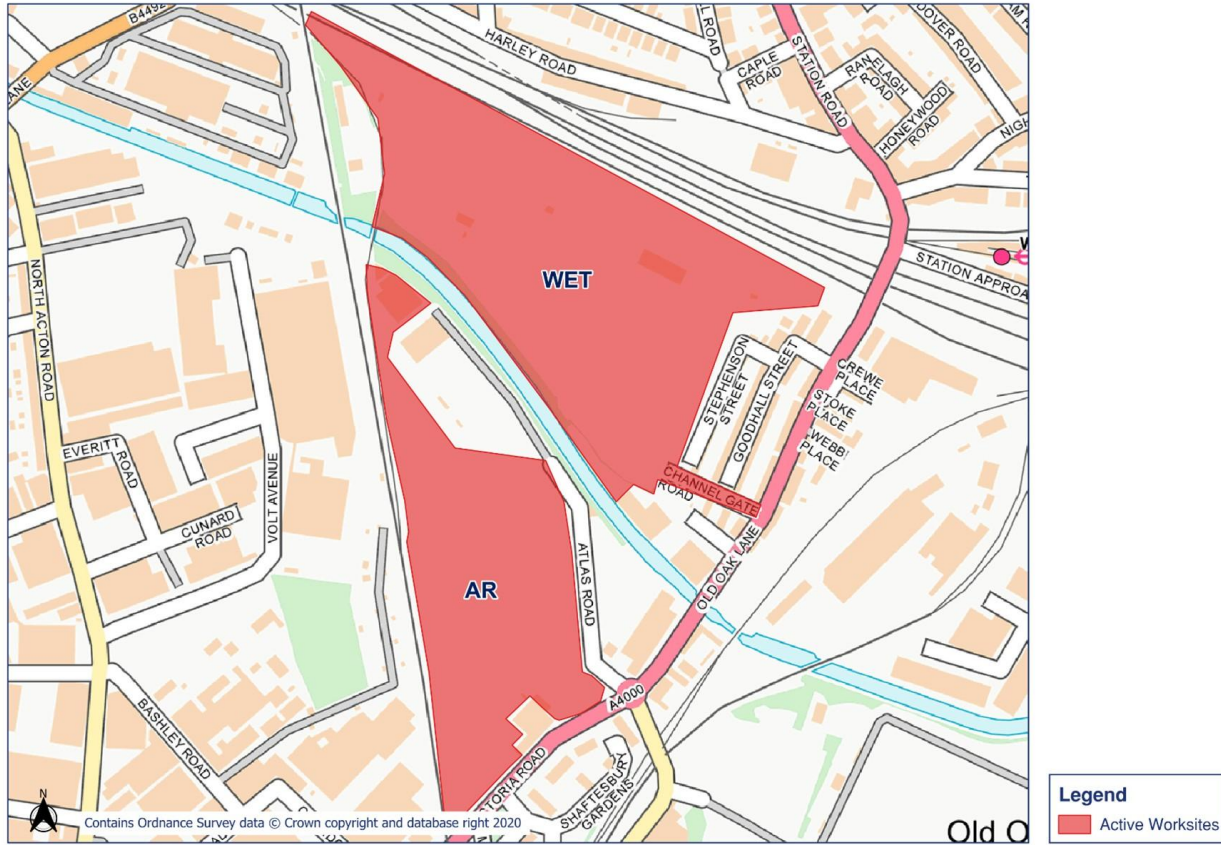


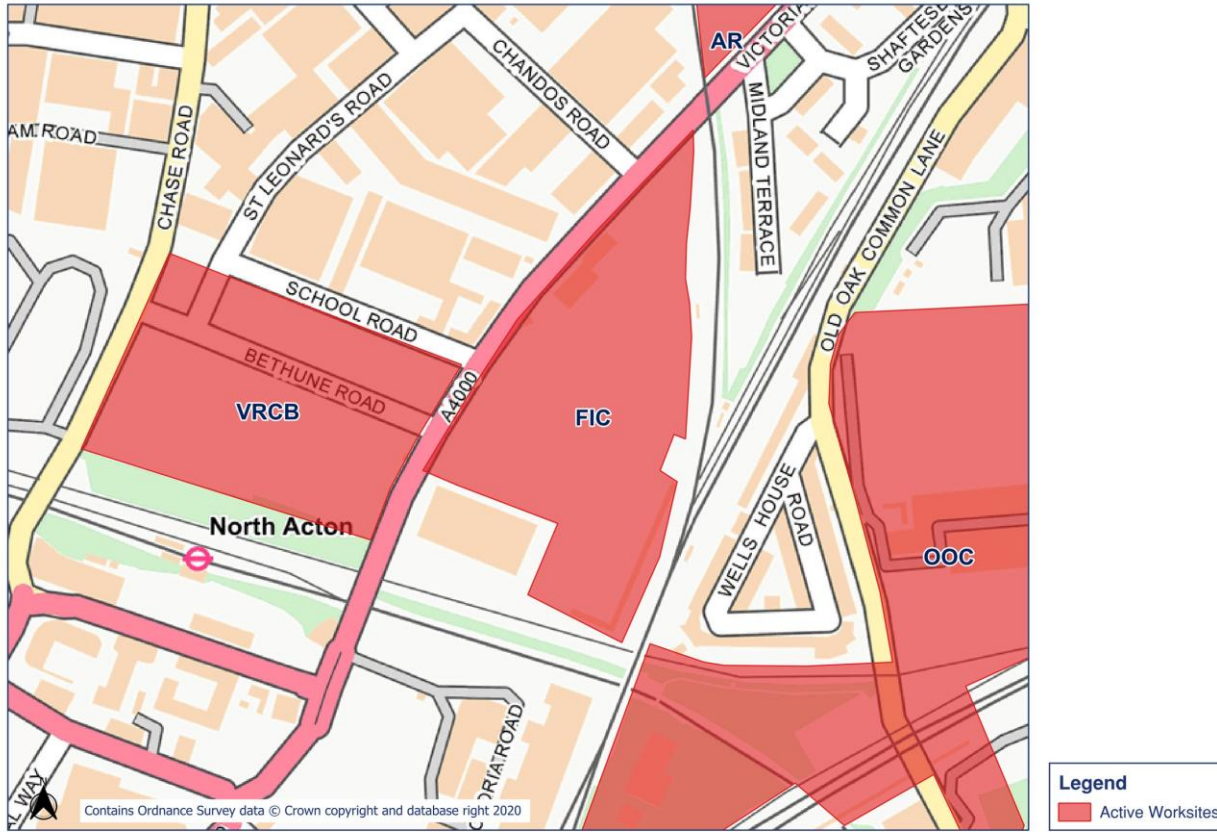


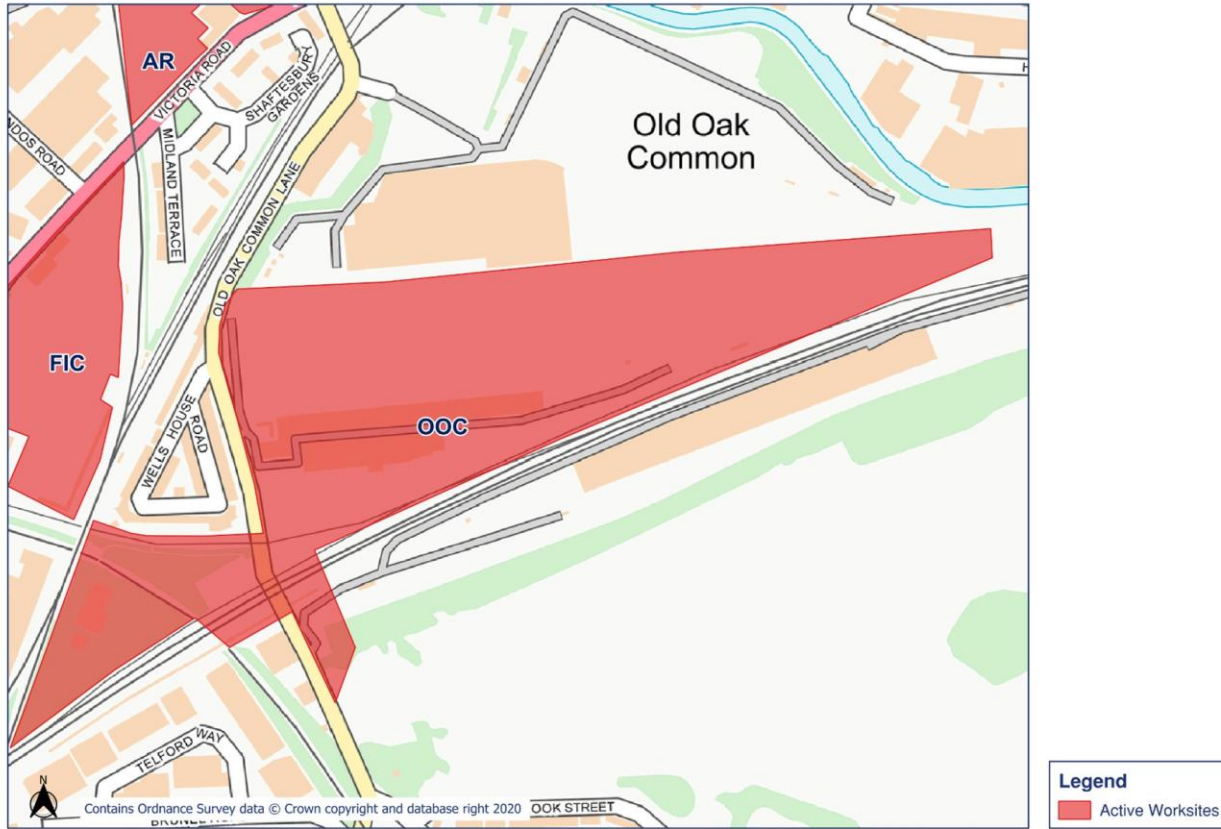






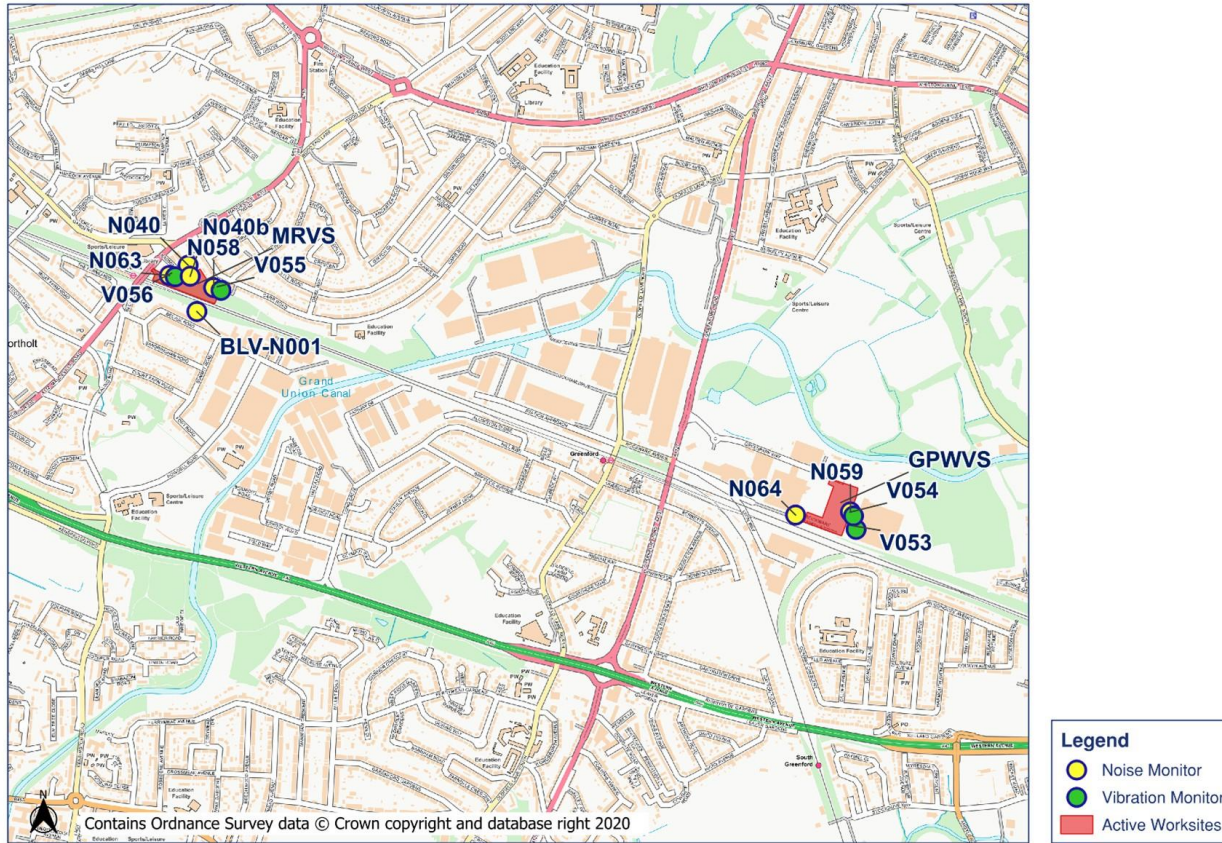




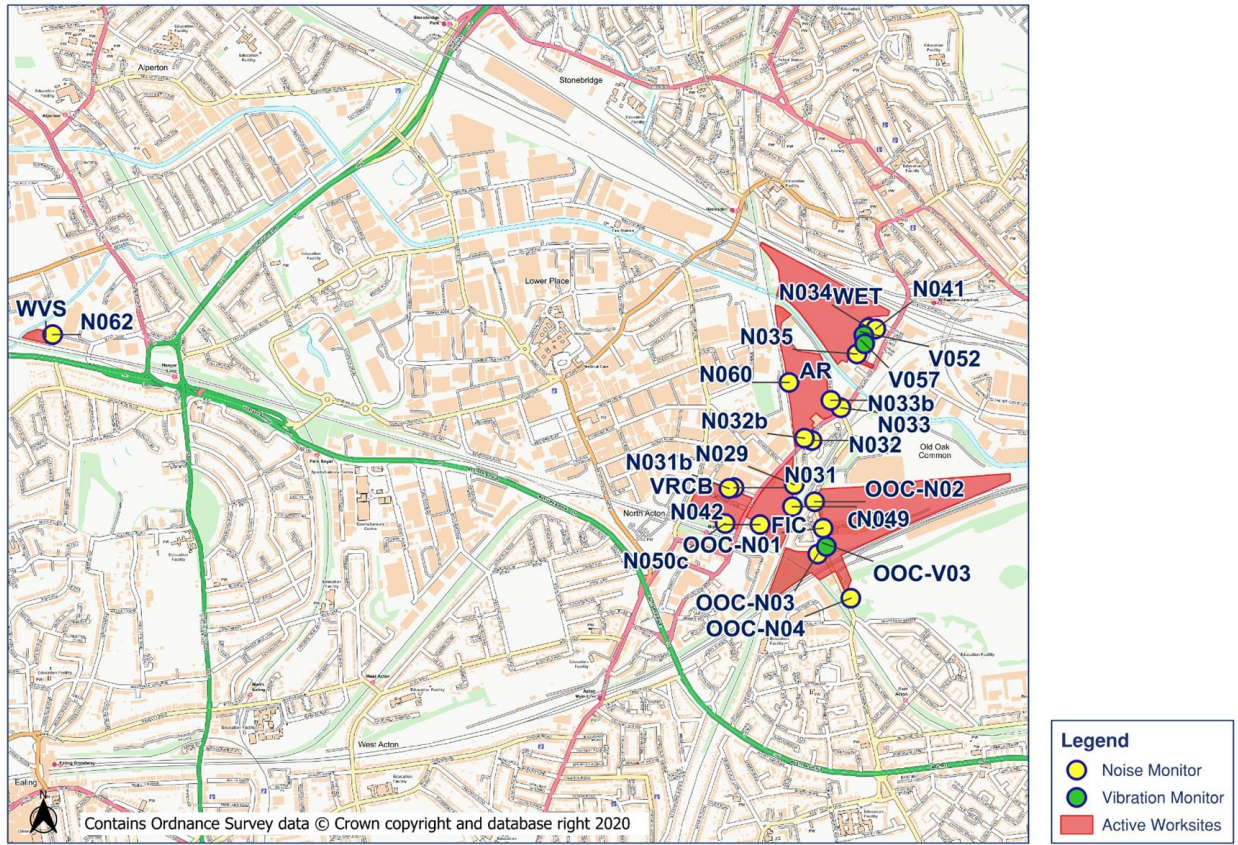


# Appendix B Monitoring Locations

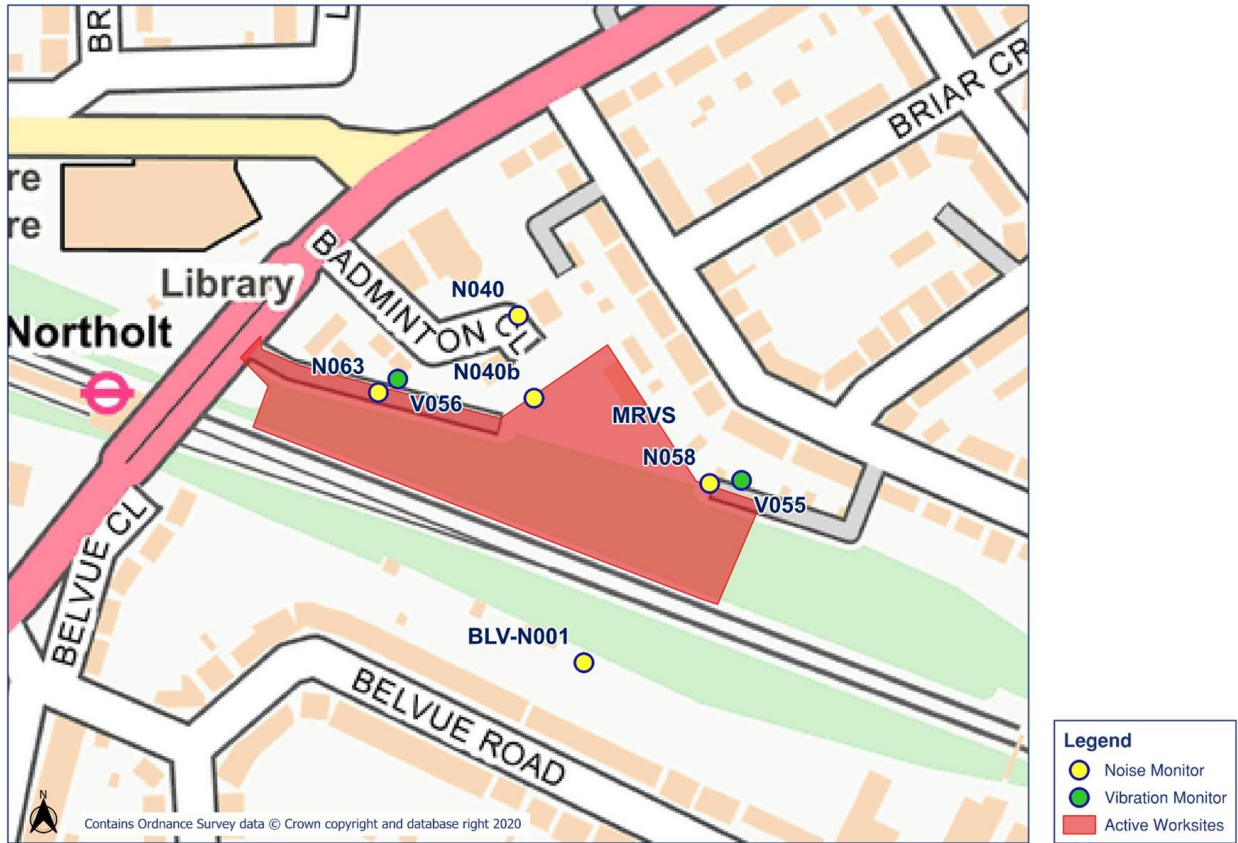
## HS2 Noise and Vibration Monitoring Plan - Overview 1



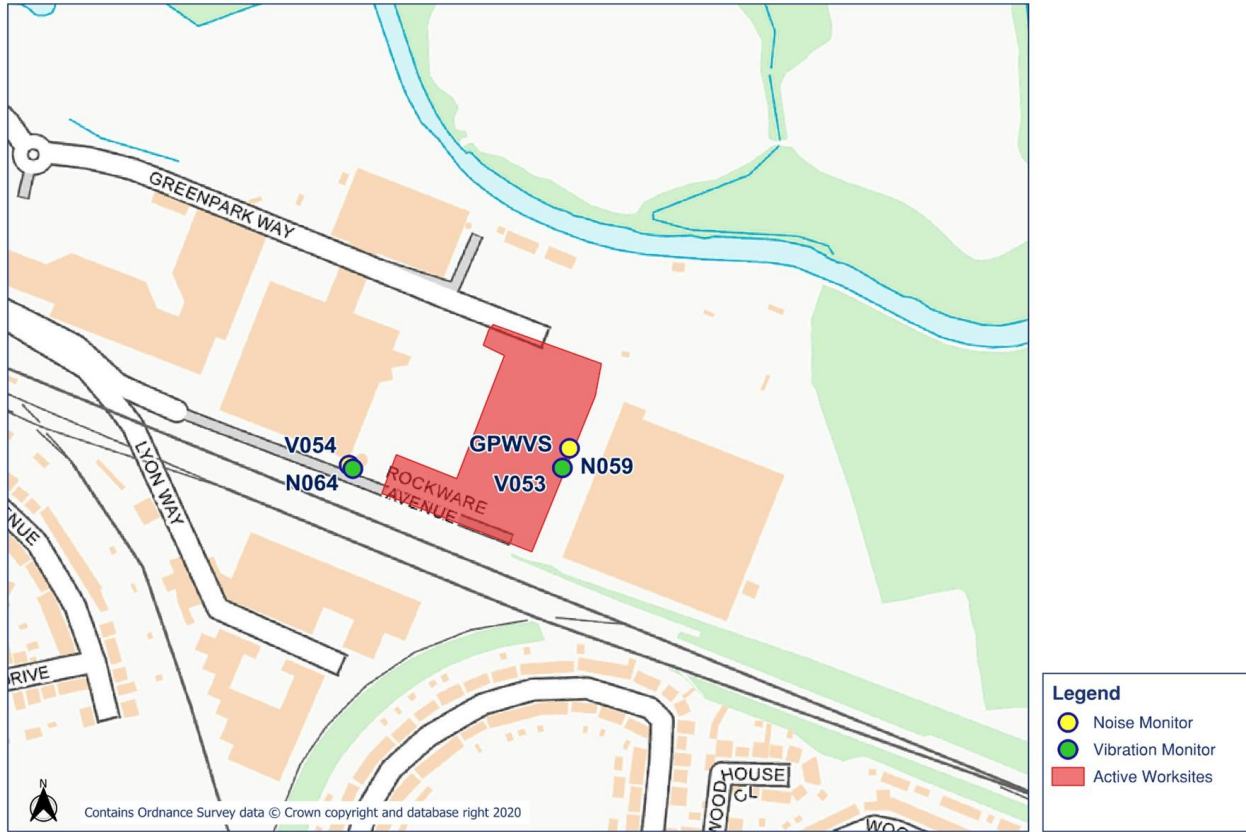
# HS2 Noise and Vibration Monitoring Plan - Overview 2



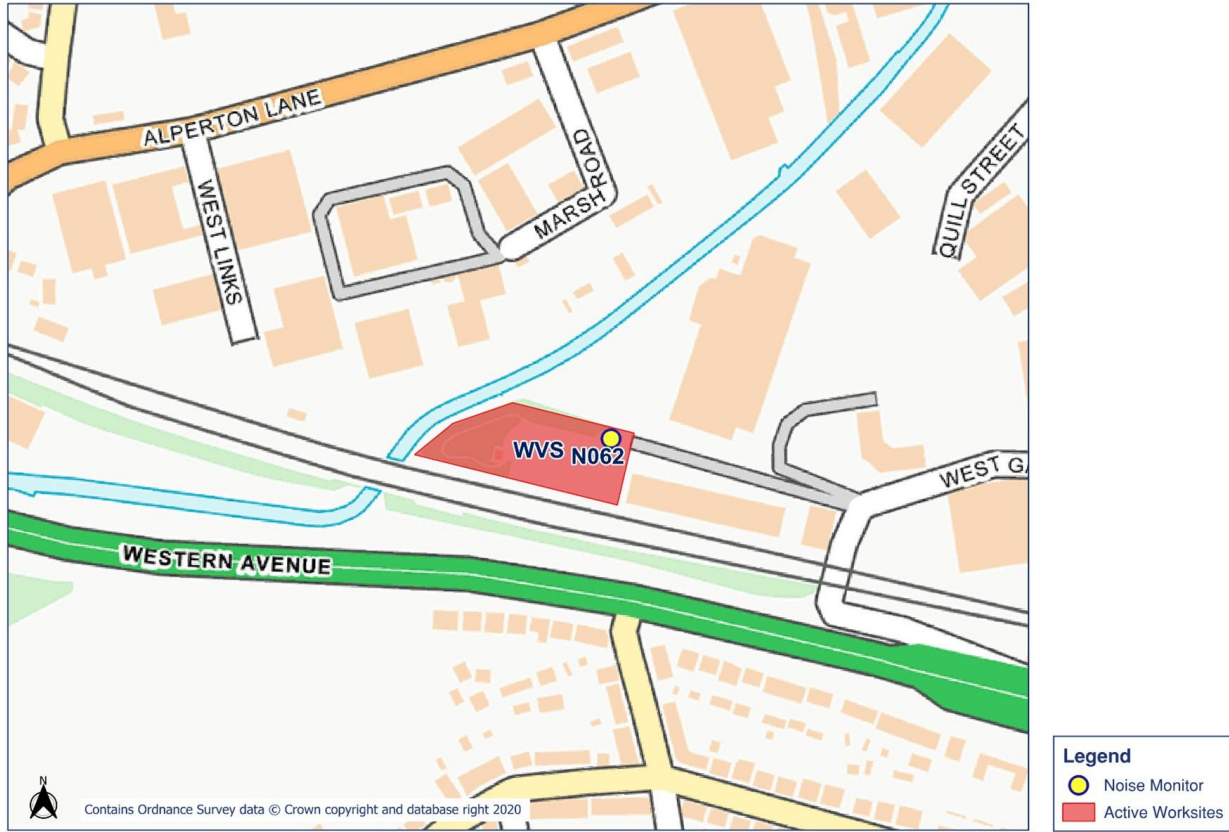
# HS2 Noise and Vibration Monitoring Plan - 1



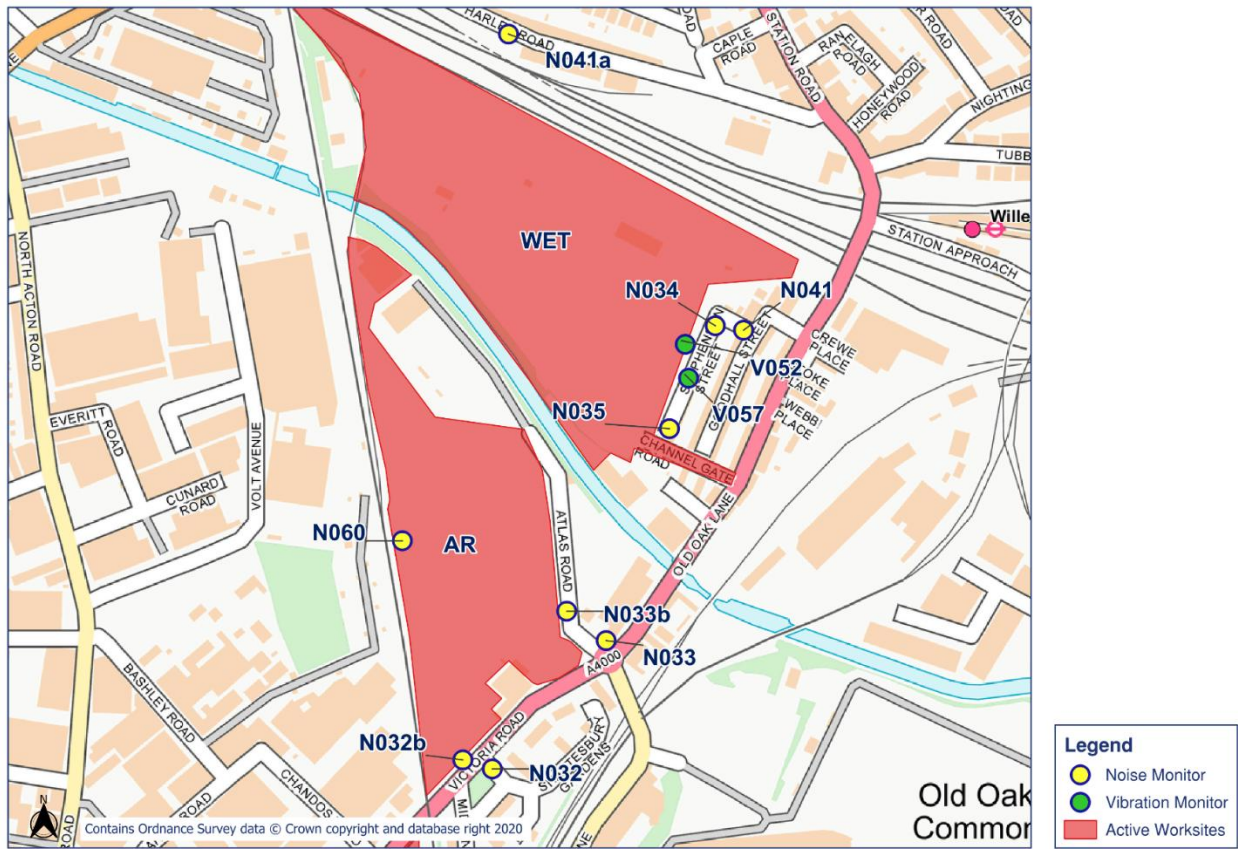
# HS2 Noise and Vibration Monitoring Plan - 2

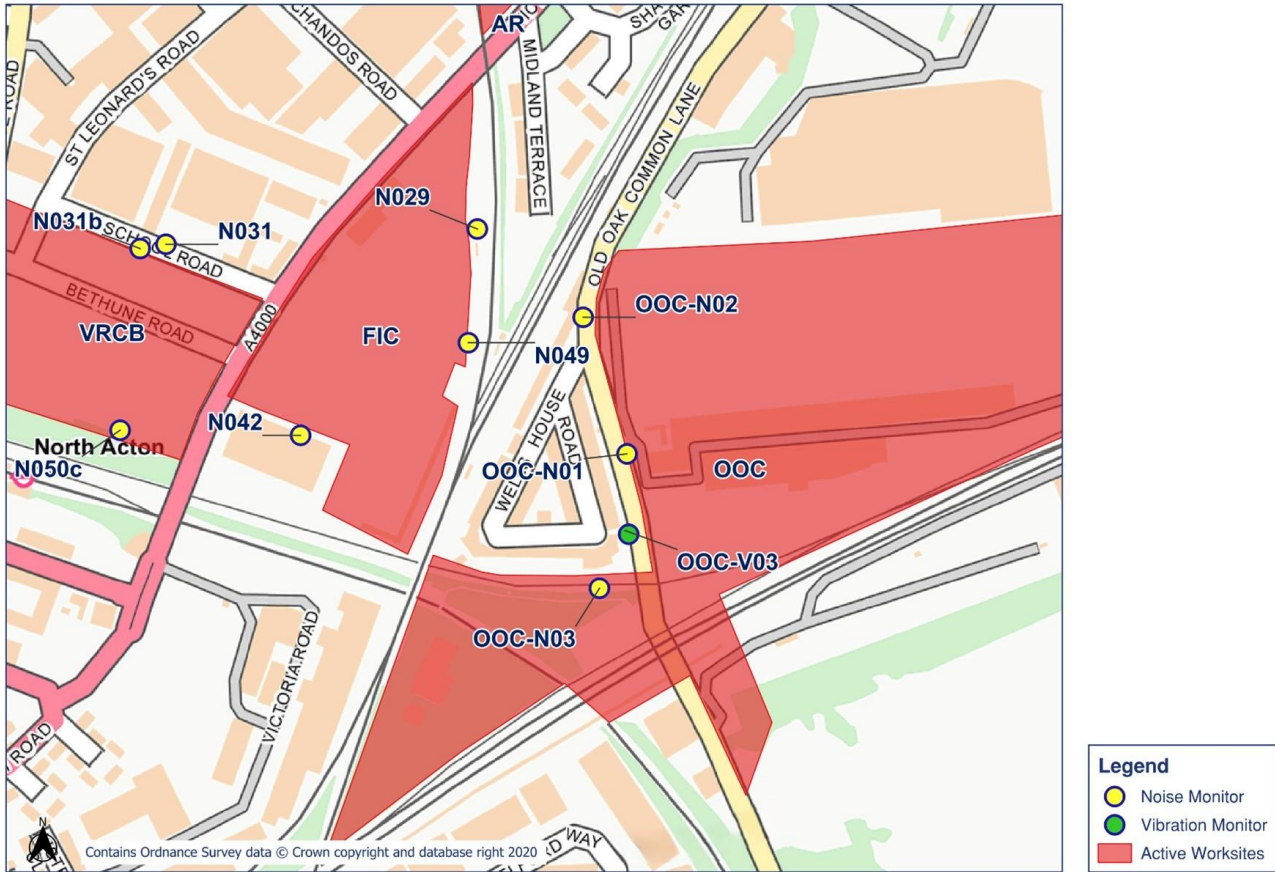


# HS2 Noise and Vibration Monitoring Plan - 3



# HS2 Noise and Vibration Monitoring Plan - 4





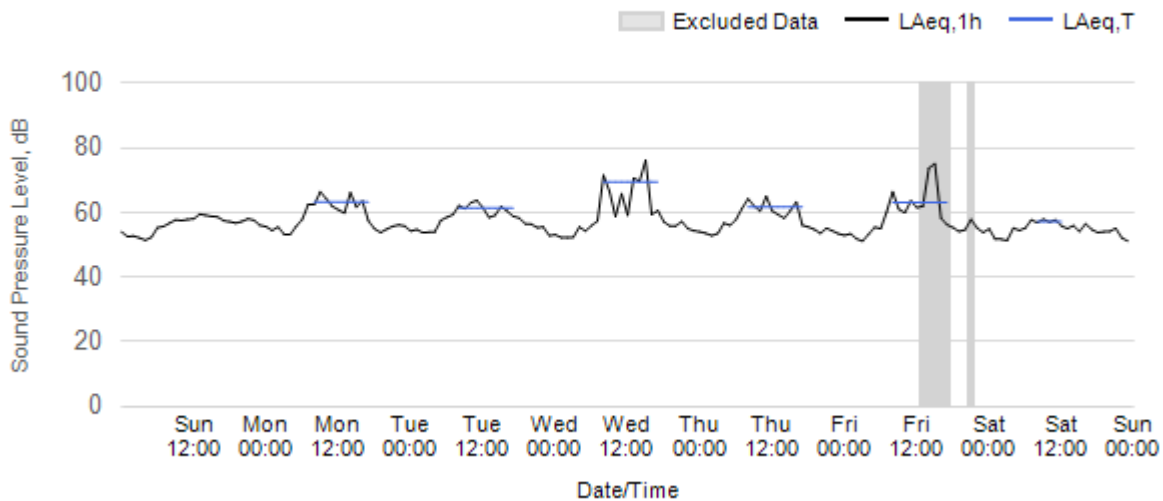
# Appendix C Data

## Noise

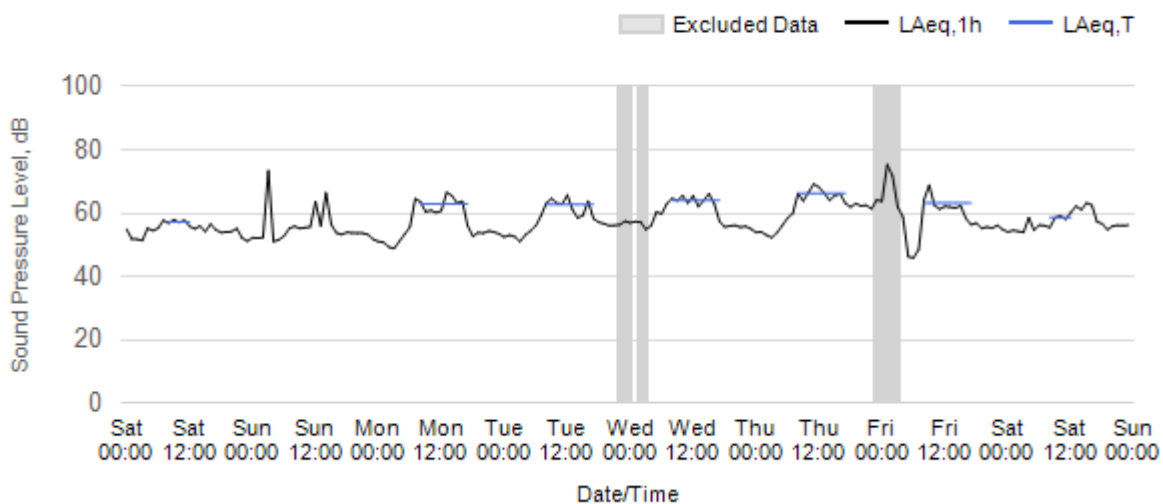
The following graphs show the hourly measured ambient noise level LAeq,1h and, where relevant, the averaged noise level LAeq,T values, where the time period T is as specified in Table 1 of HS2 Information Paper E23. Periods where noise levels are adversely affected by weather or only measured for part of the period, which are not representative of HS2 construction works, have been greyed out and excluded from the calculation of the LAeq,T values in in Table 3 of the main report.

### Worksite: WVS - Monitoring Ref: N062

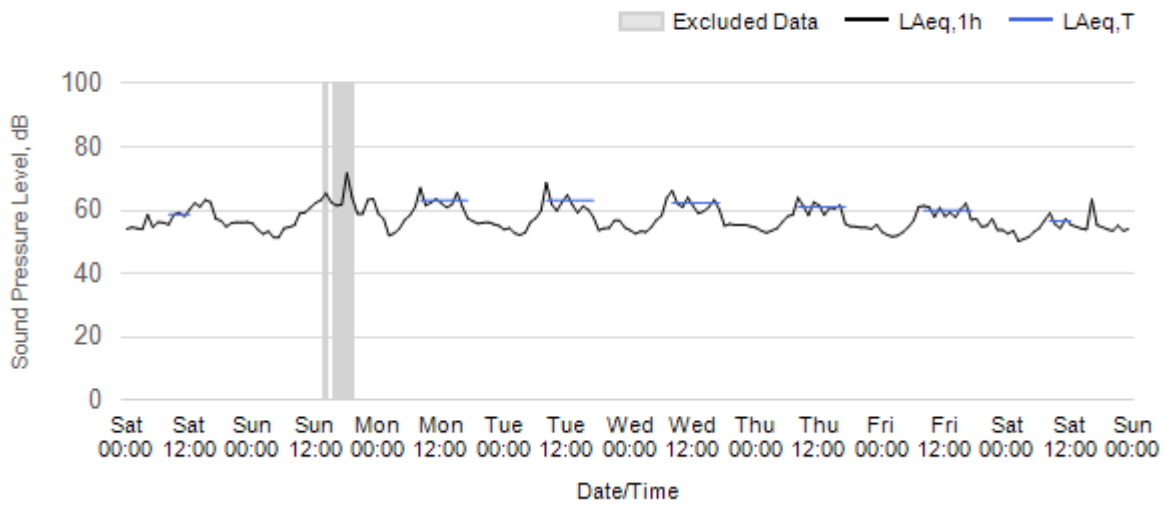
Worksite: WVS Monitoring Ref: N062 01 March 2026 to 07 March 2026



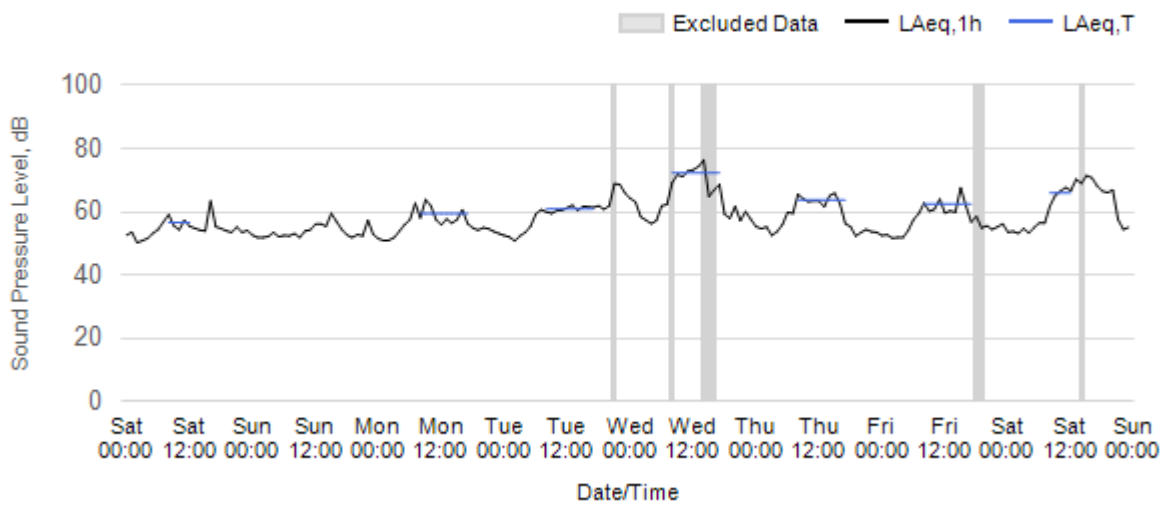
Worksite: WVS Monitoring Ref: N062 08 March 2026 to 14 March 2026



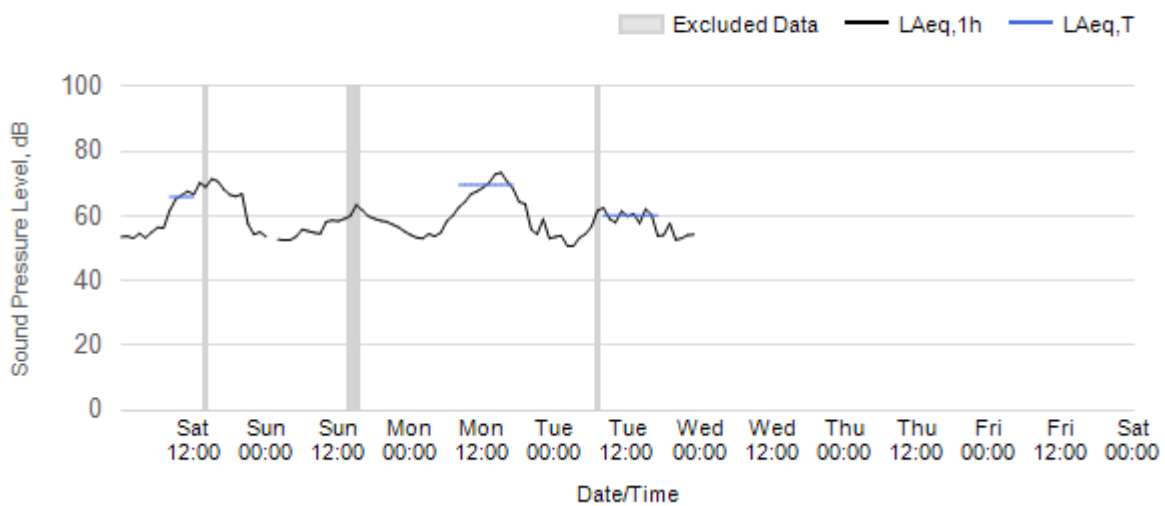
**Worksite: WVS Monitoring Ref: N062 15 March 2026 to 21 March 2026**



**Worksite: WVS Monitoring Ref: N062 22 March 2026 to 28 March 2026**

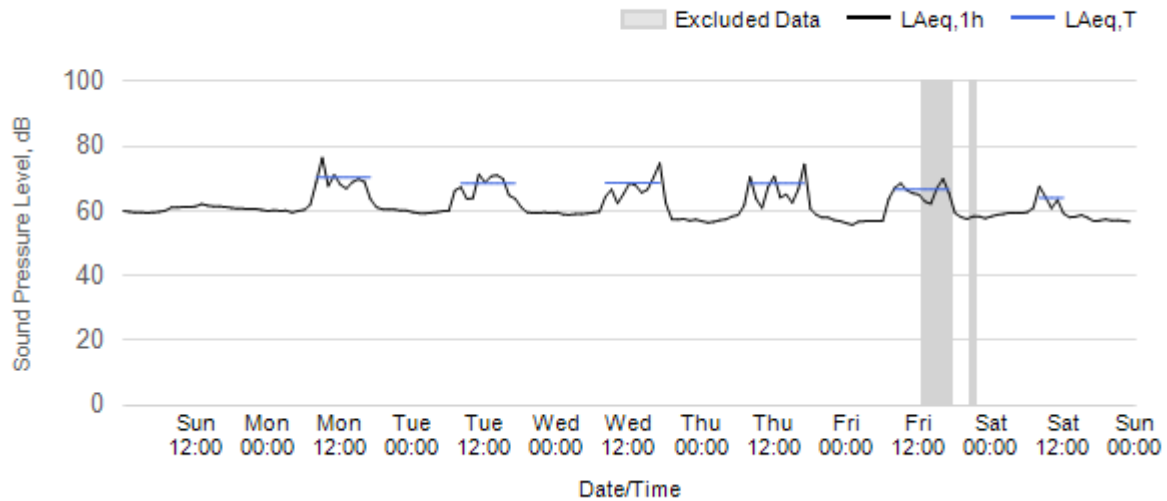


**Worksite: WVS Monitoring Ref: N062 29 March 2026 to 4 April 2026**

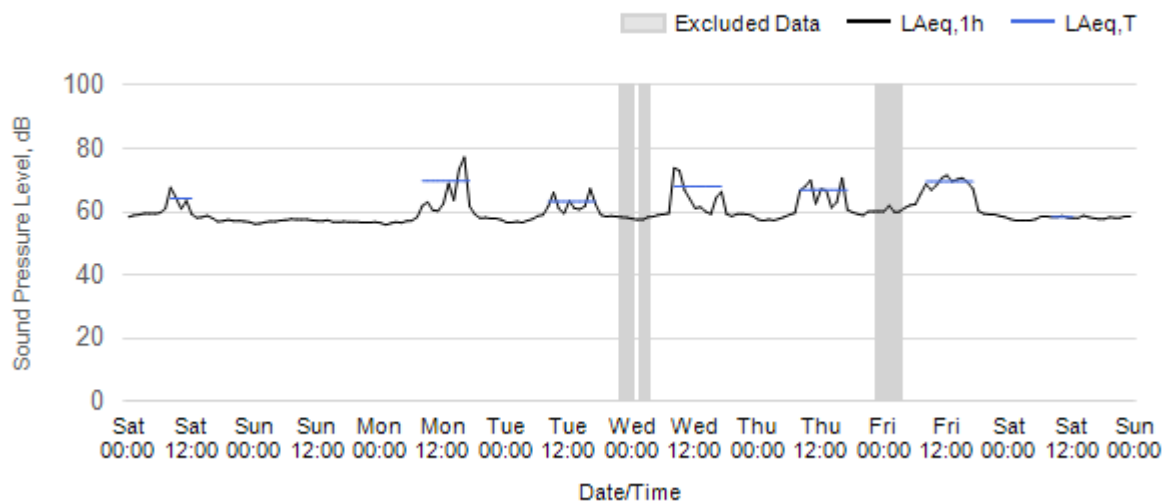


## Worksite: MRVS - Monitoring Ref: N040b

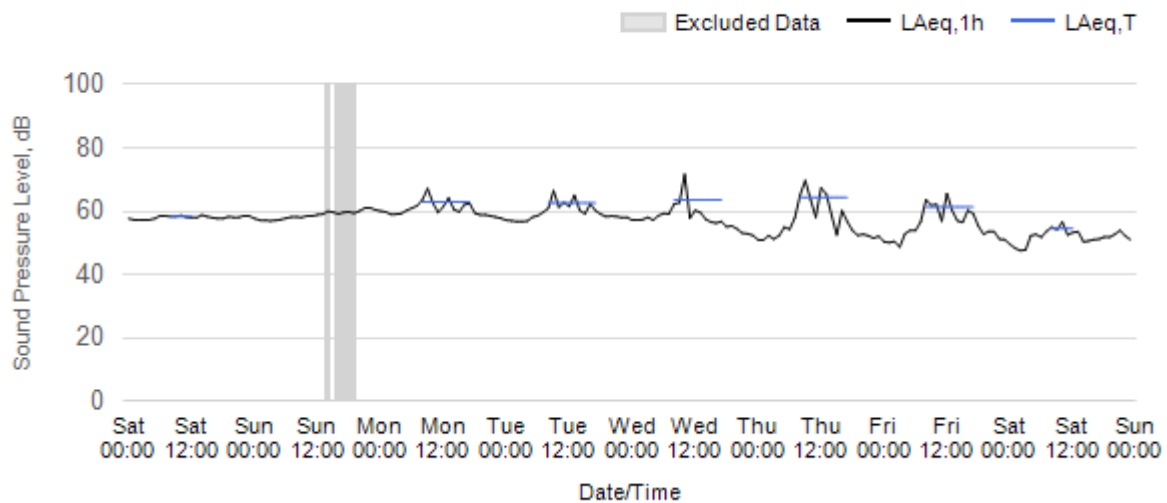
Worksite: MRVS Monitoring Ref: N040b 01 March 2026 to 07 March 2026



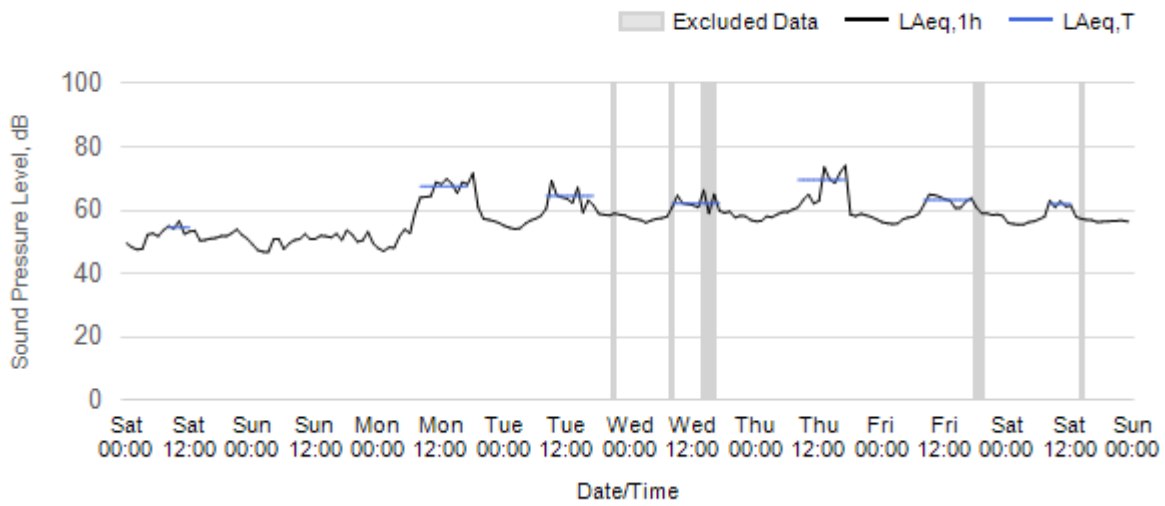
Worksite: MRVS Monitoring Ref: N040b 08 March 2026 to 14 March 2026



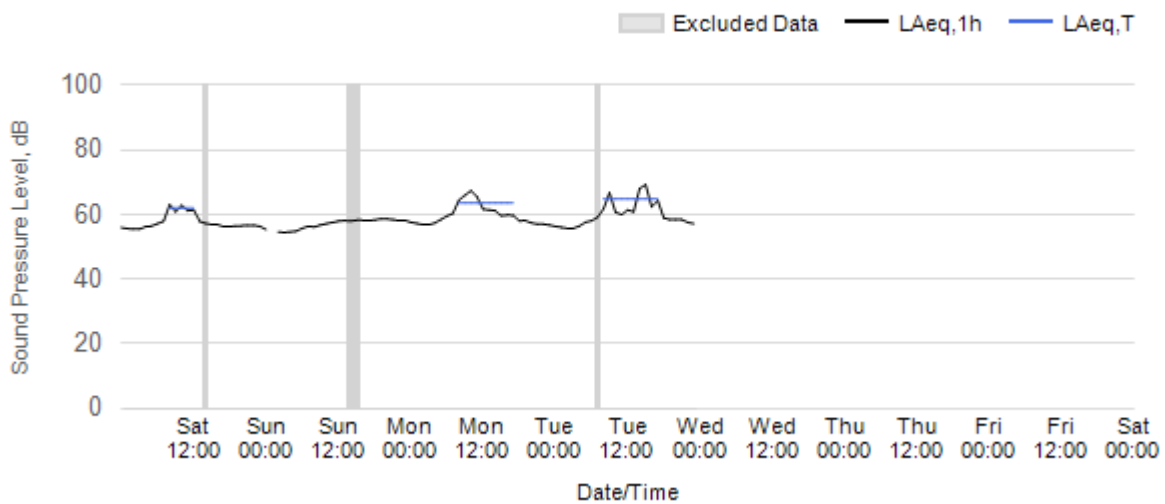
Worksite: MRVS Monitoring Ref: N040b 15 March 2026 to 21 March 2026



**Worksite: MRVS Monitoring Ref: N040b 22 March 2026 to 28 March 2026**



**Worksite: MRVS Monitoring Ref: N040b 29 March 2026 to 4 April 2026**

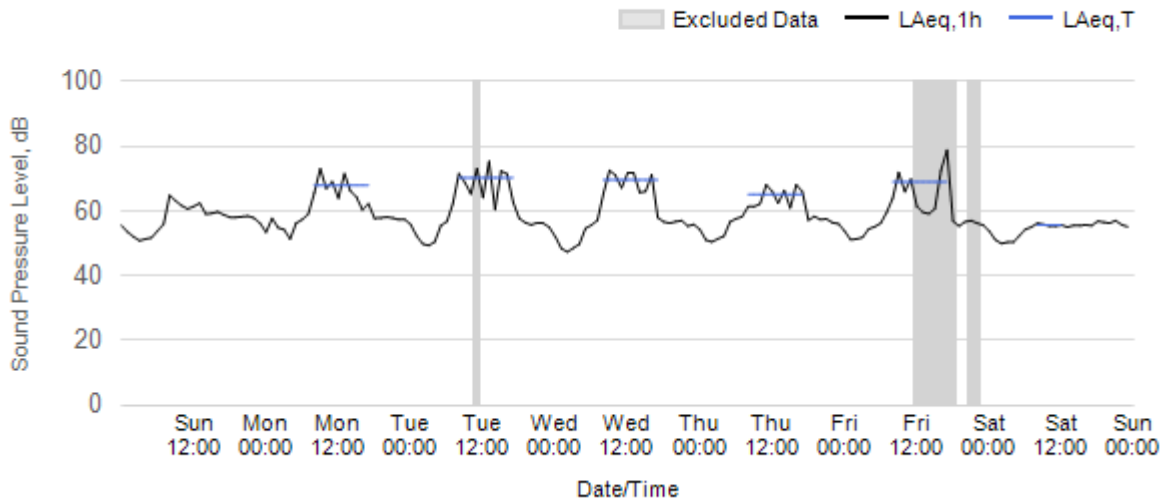


**Worksite: VRCB - Monitoring Ref: N031**

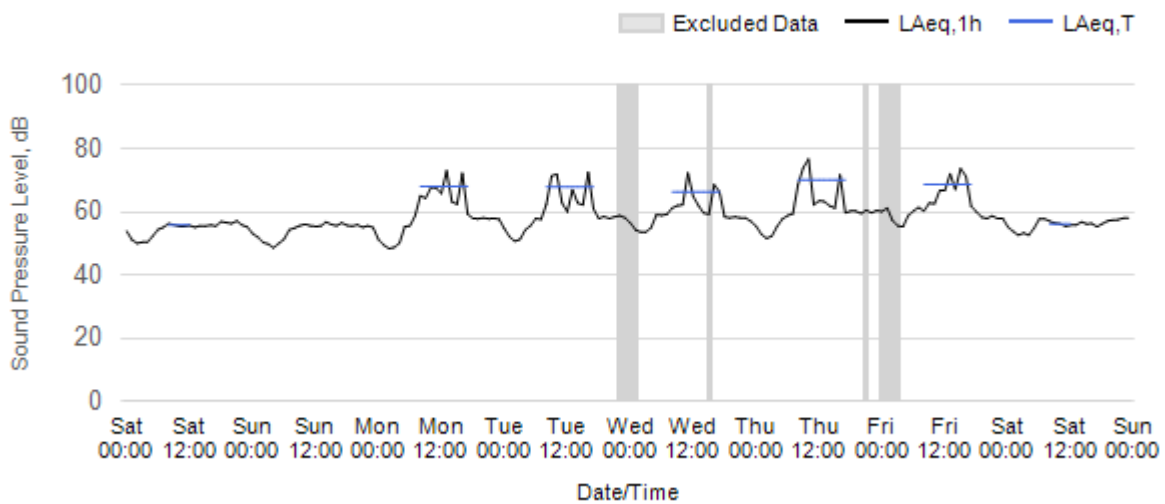
Note: No data measured throughout the month due to loss of power to the lighting column which supplies power to the monitoring station.

## Worksite: MRVS - Monitoring Ref: N063

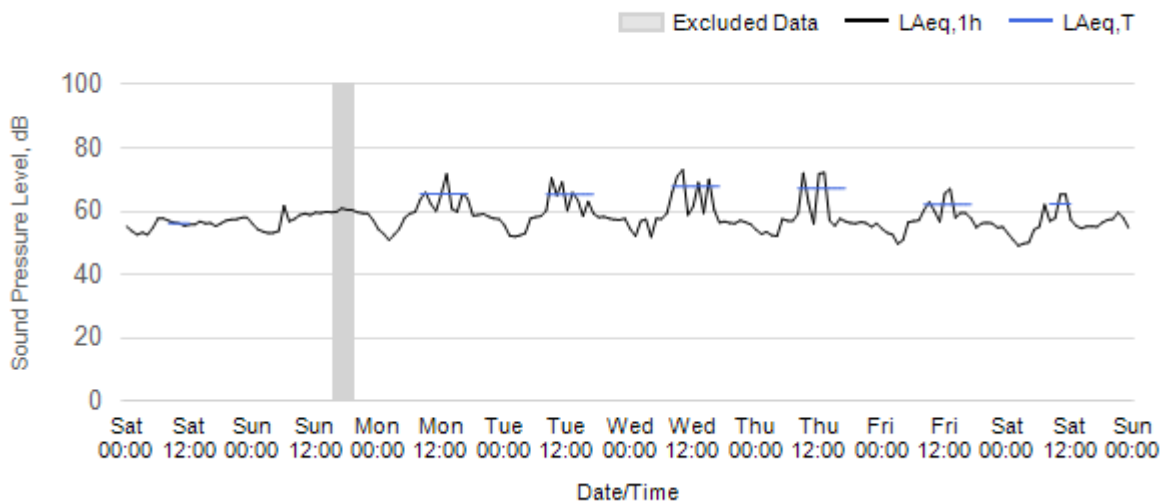
Worksite: MRVS Monitoring Ref: N063 01 March 2026 to 07 March 2026



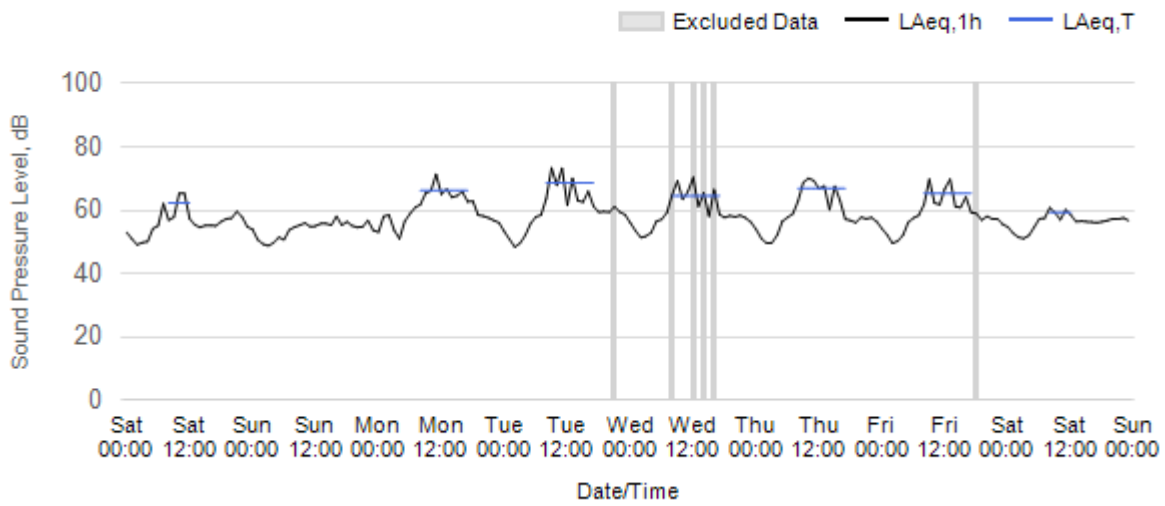
Worksite: MRVS Monitoring Ref: N063 08 March 2026 to 14 March 2026



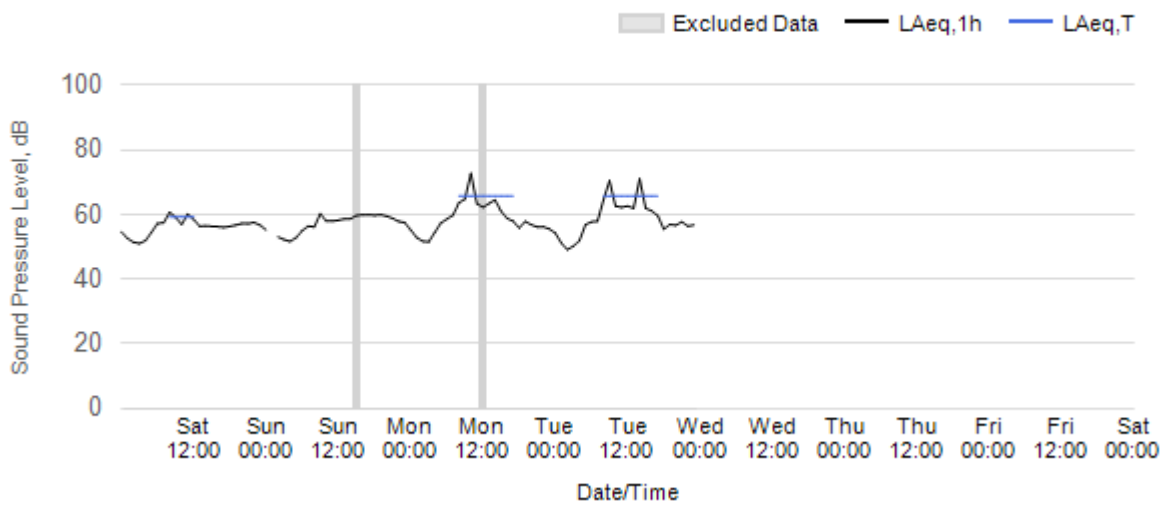
Worksite: MRVS Monitoring Ref: N063 15 March 2026 to 21 March 2026



**Worksite: MRVS Monitoring Ref: N063 22 March 2026 to 28 March 2026**

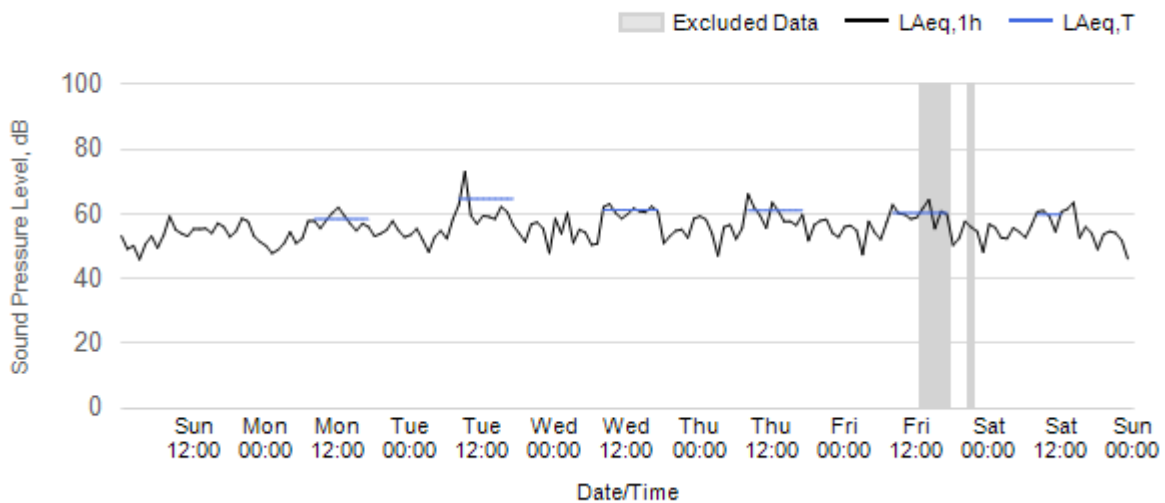


**Worksite: MRVS Monitoring Ref: N063 29 March 2026 to 4 April 2026**

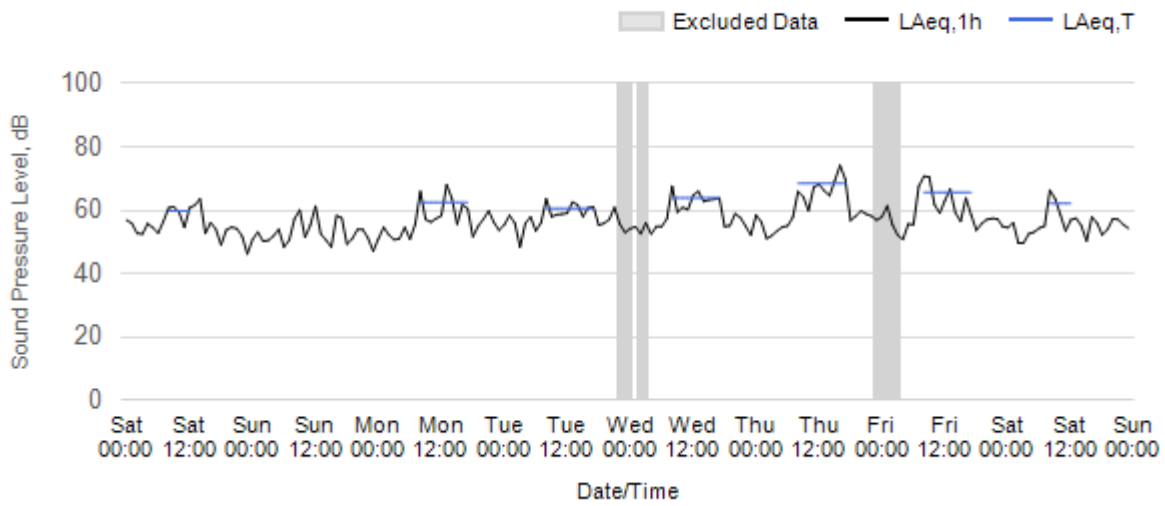


**Worksite: GPWVS - Monitoring Ref: N059**

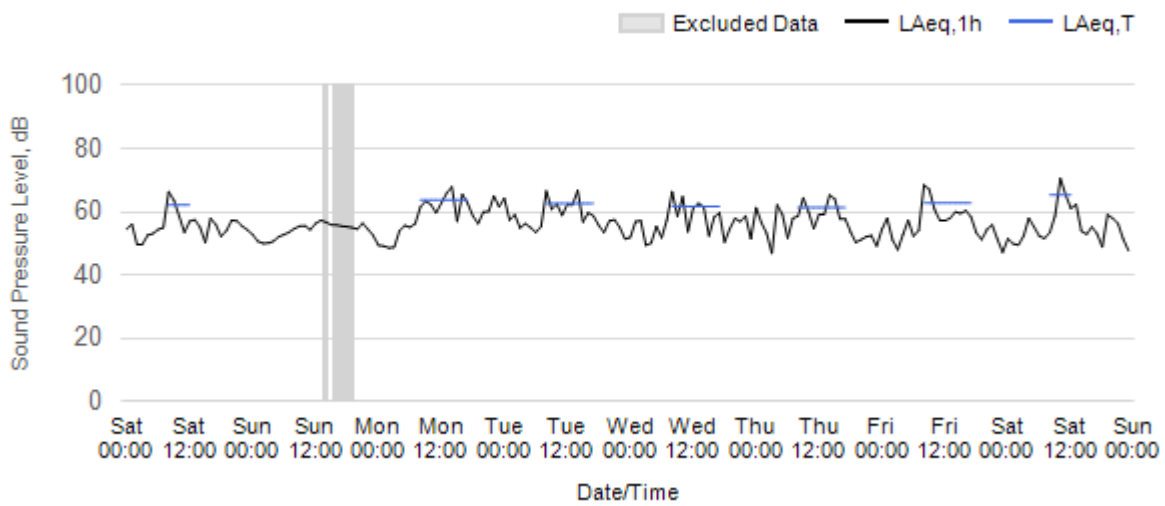
**Worksite: GPWVS Monitoring Ref: N059 01 March 2026 to 07 March 2026**



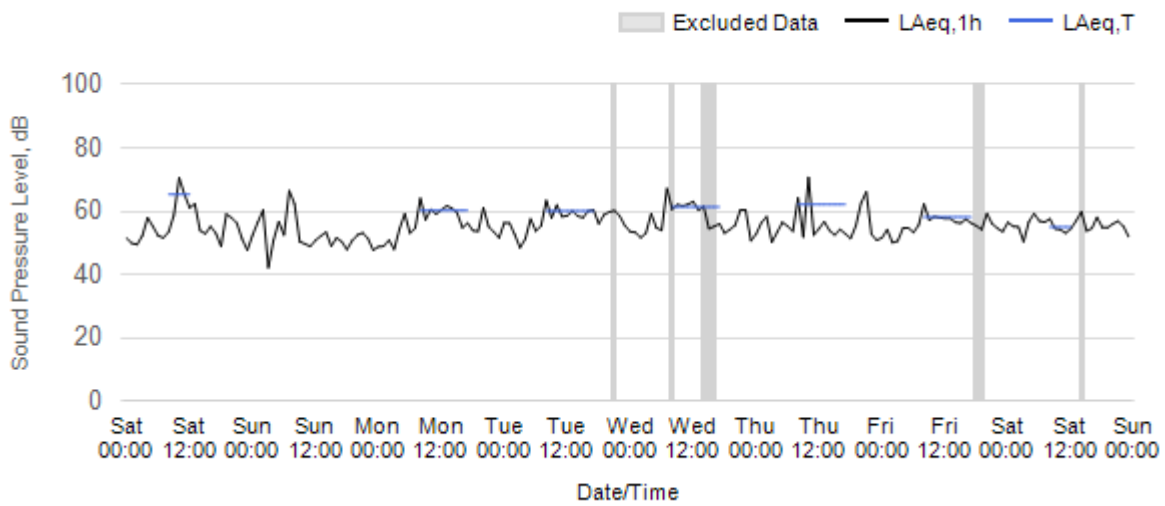
Worksite: GPWVS Monitoring Ref: N059 08 March 2026 to 14 March 2026



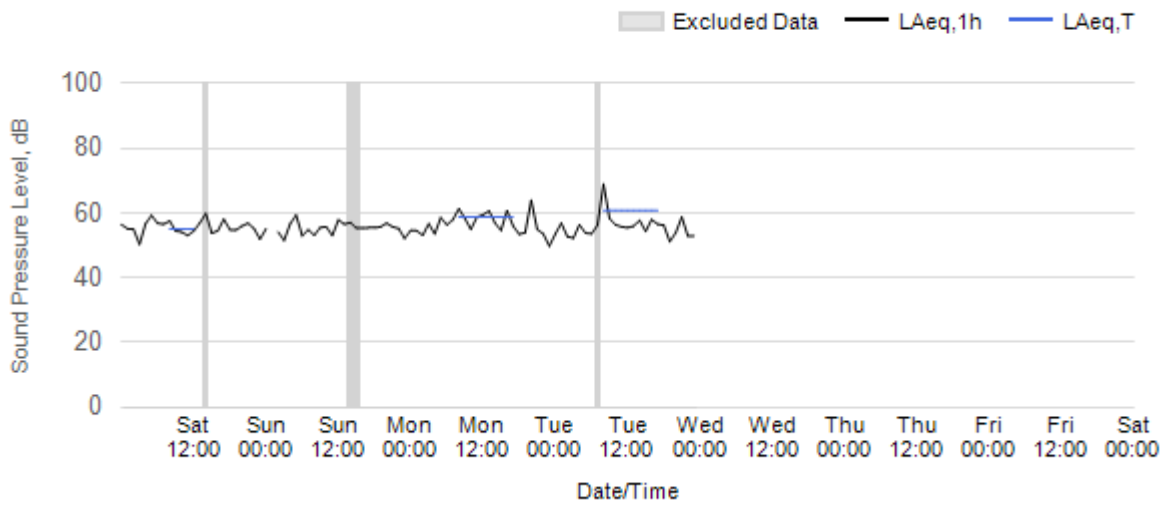
Worksite: GPWVS Monitoring Ref: N059 15 March 2026 to 21 March 2026



Worksite: GPWVS Monitoring Ref: N059 22 March 2026 to 28 March 2026

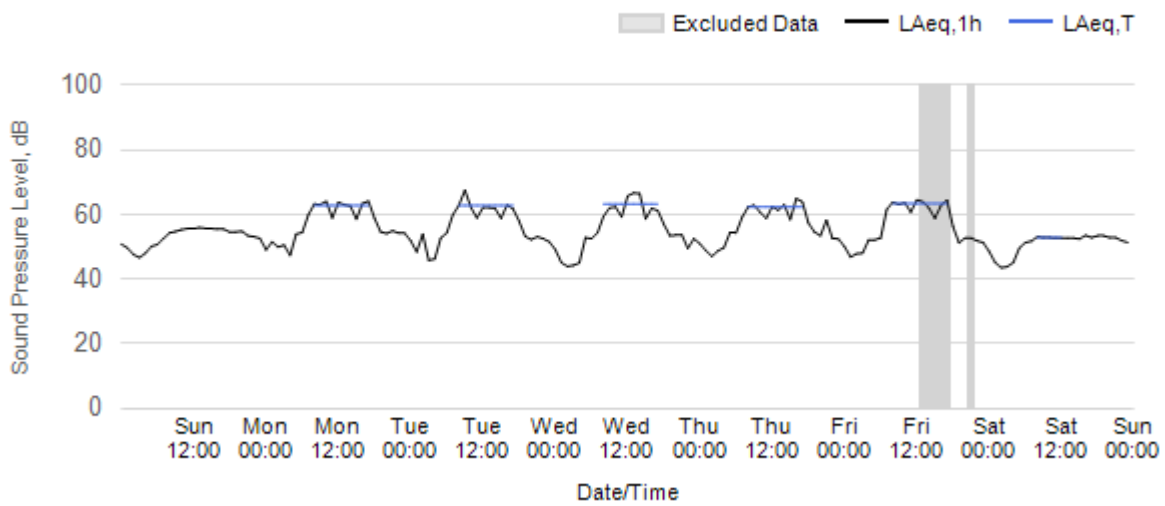


**Worksite: GPWVS Monitoring Ref: N059 29 March 2026 to 4 April 2026**

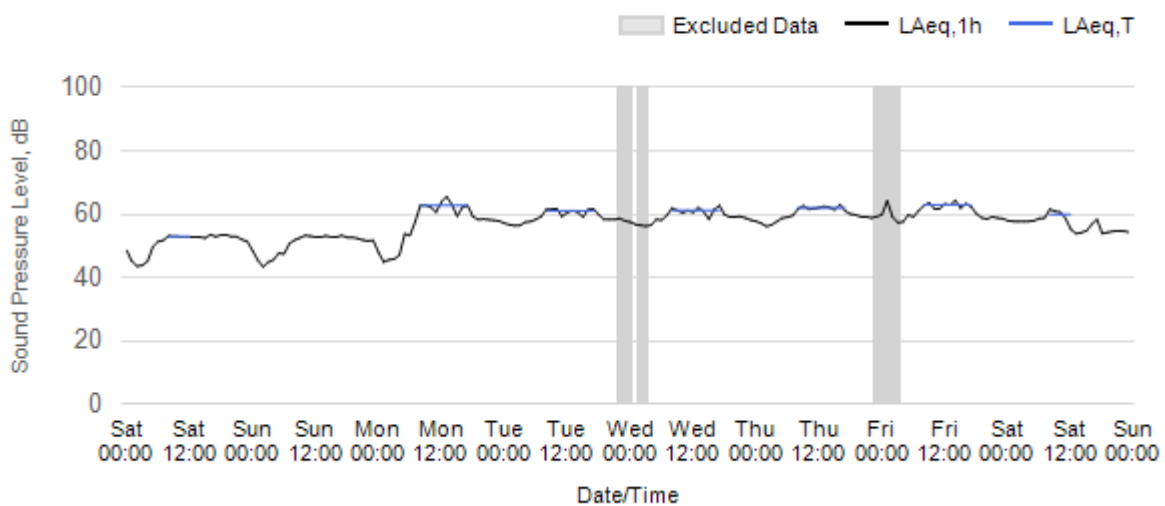


**Worksite: MRVS - Monitoring Ref: N058**

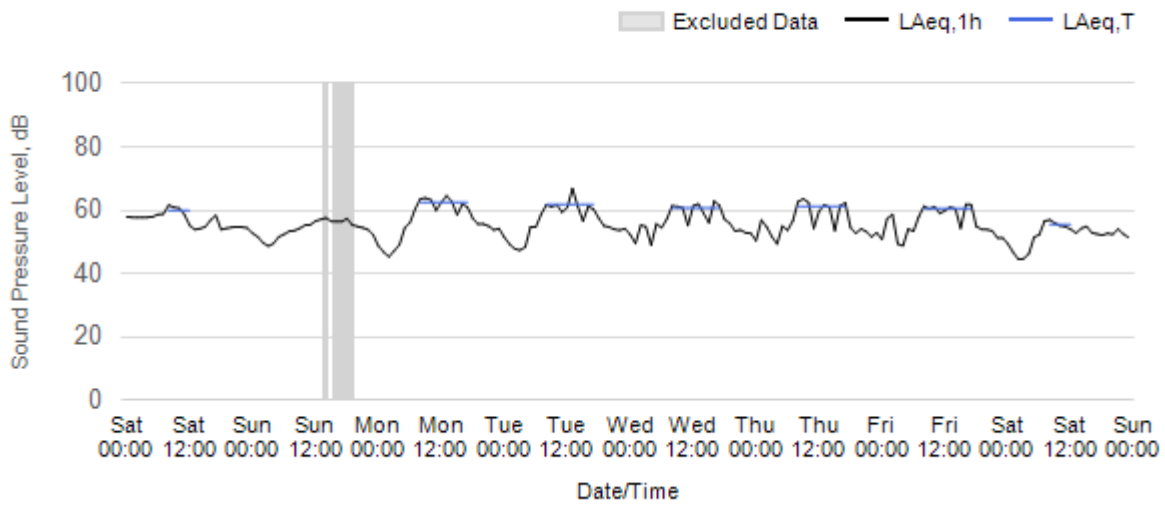
**Worksite: MRVS Monitoring Ref: N058 01 March 2026 to 07 March 2026**



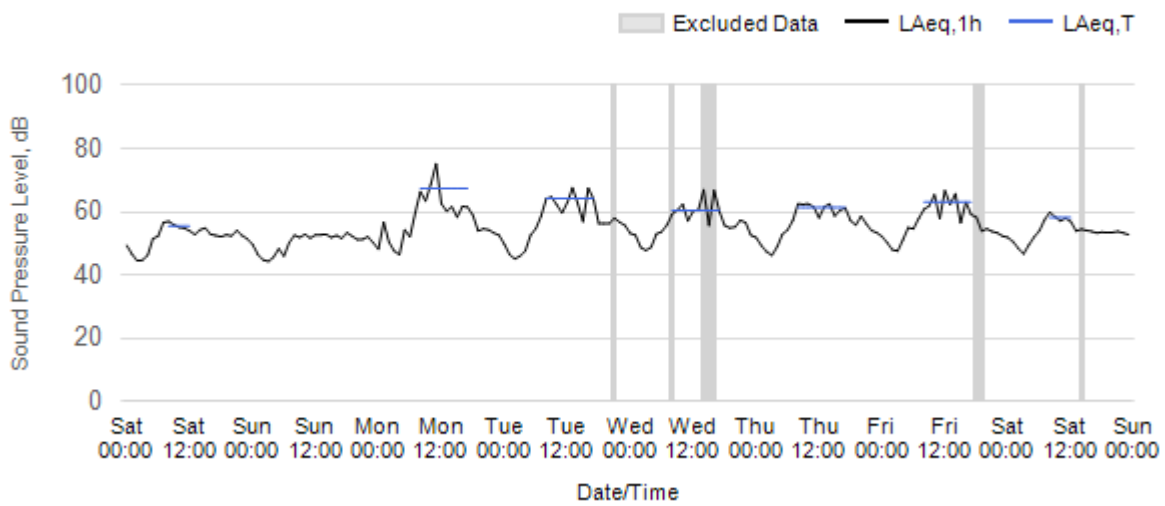
**Worksite: MRVS Monitoring Ref: N058 08 March 2026 to 14 March 2026**



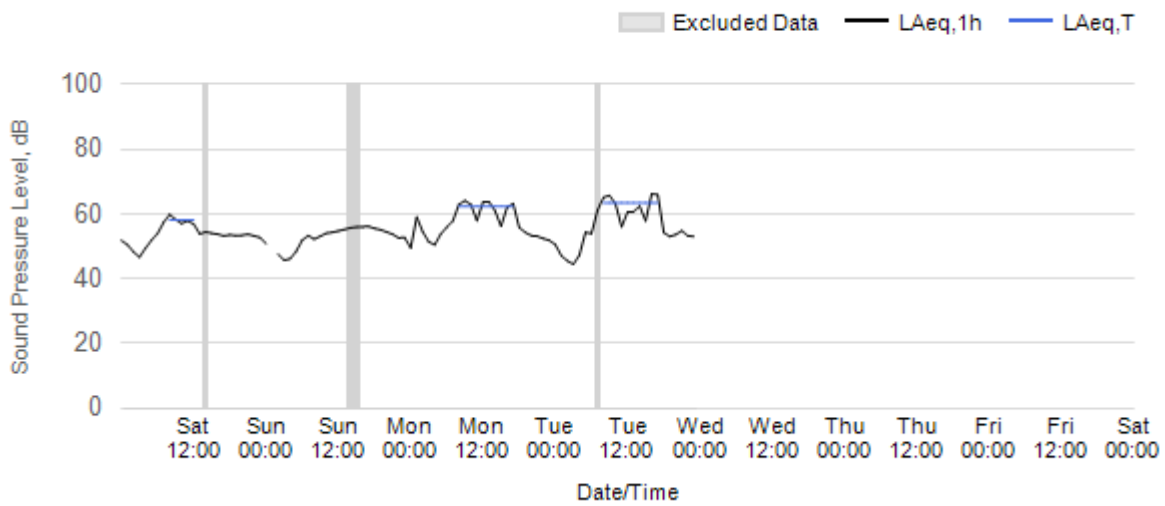
**Worksite: MRVS Monitoring Ref: N058 15 March 2026 to 21 March 2026**



**Worksite: MRVS Monitoring Ref: N058 22 March 2026 to 28 March 2026**

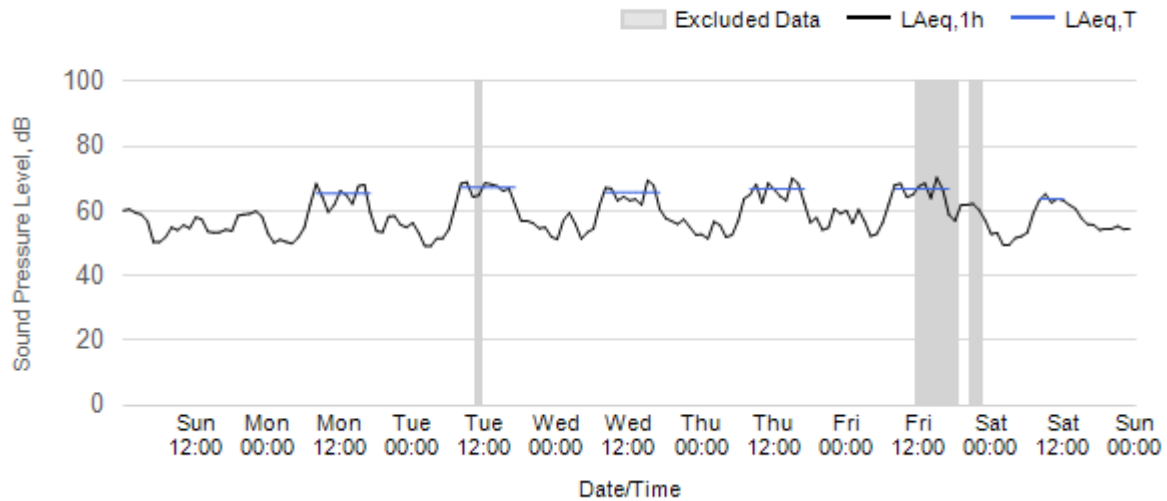


**Worksite: MRVS Monitoring Ref: N058 29 March 2026 to 4 April 2026**

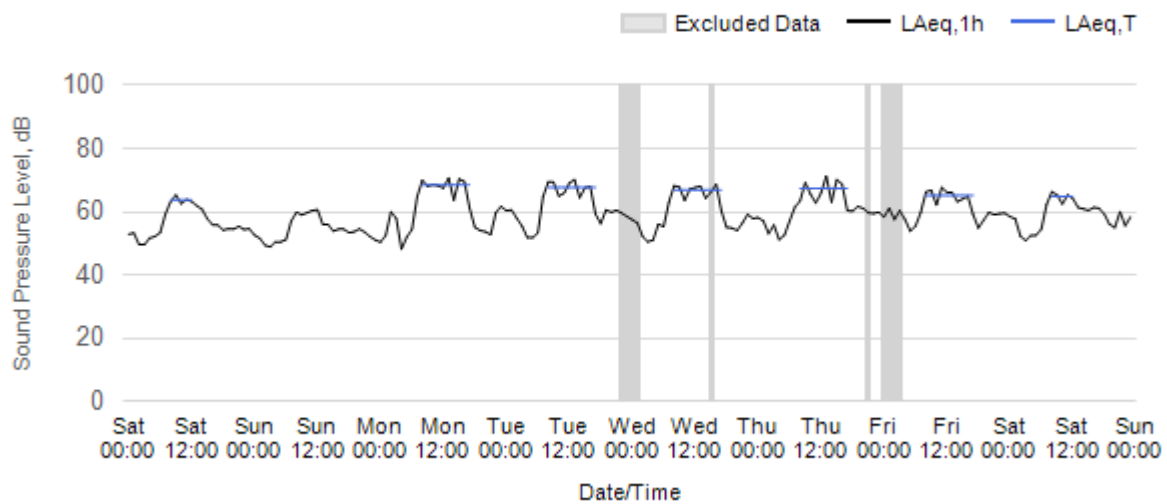


## Worksite: FIC - Monitoring Ref: N042

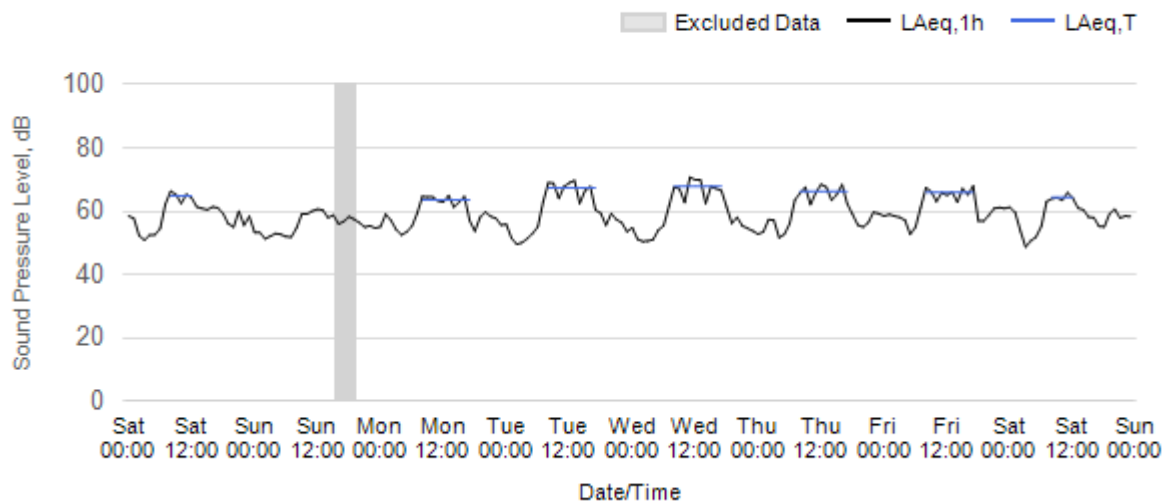
Worksite: FIC Monitoring Ref: N042 01 March 2026 to 07 March 2026



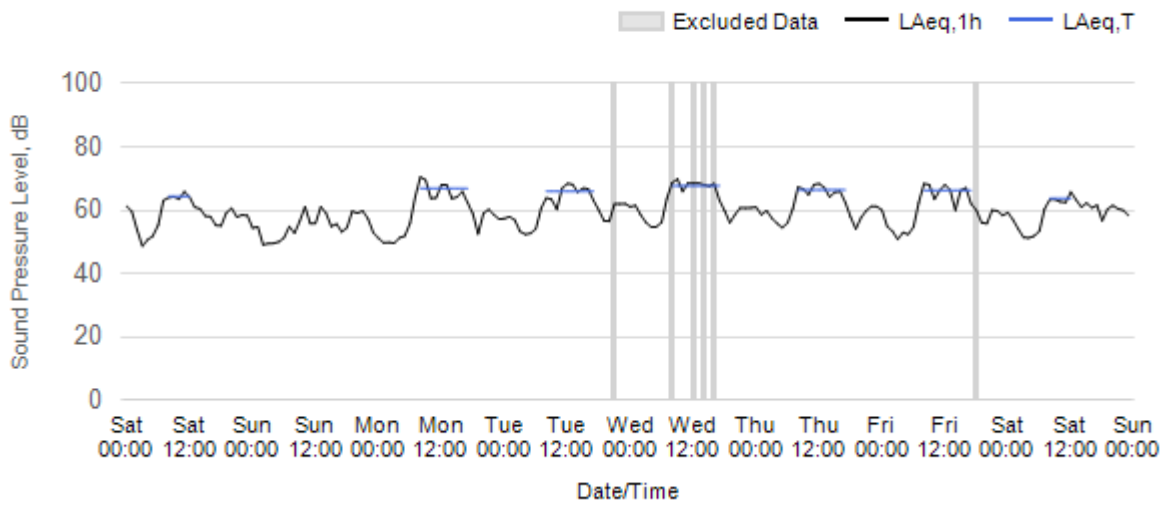
Worksite: FIC Monitoring Ref: N042 08 March 2026 to 14 March 2026



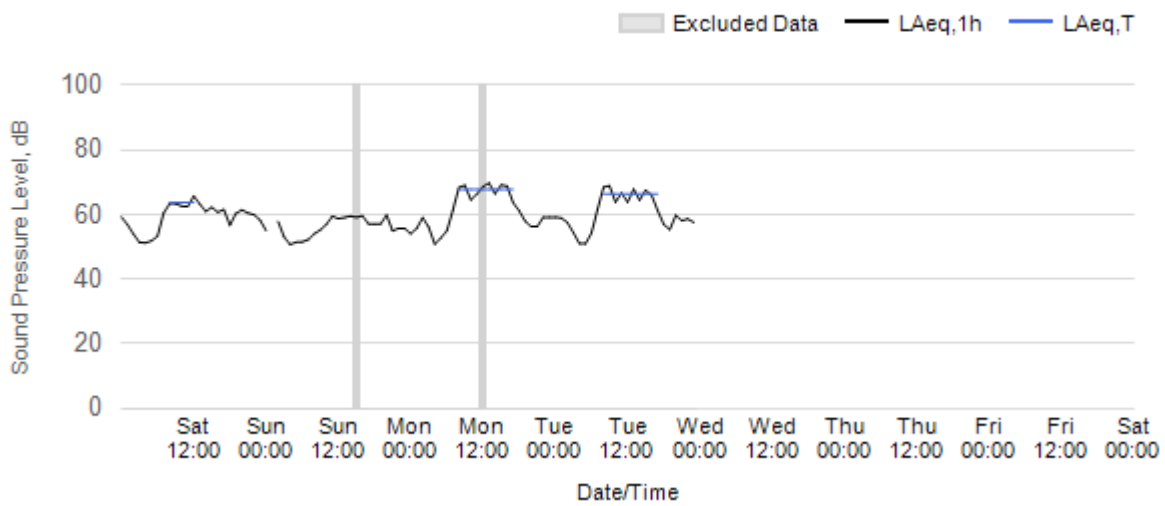
Worksite: FIC Monitoring Ref: N042 15 March 2026 to 21 March 2026



**Worksite: FIC Monitoring Ref: N042 22 March 2026 to 28 March 2026**

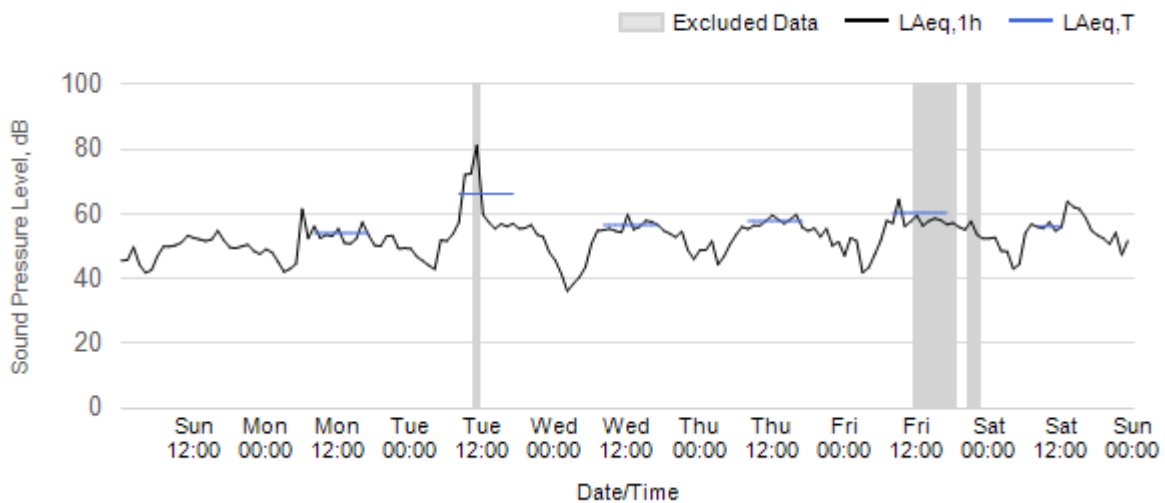


**Worksite: FIC Monitoring Ref: N042 29 March 2026 to 4 April 2026**

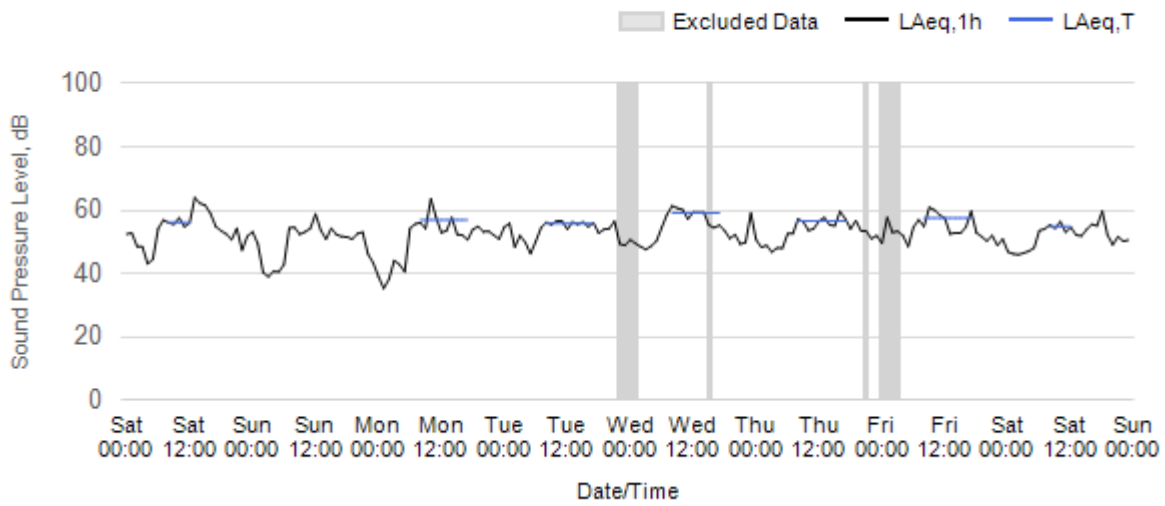


**Worksite: WET - Monitoring Ref: N034**

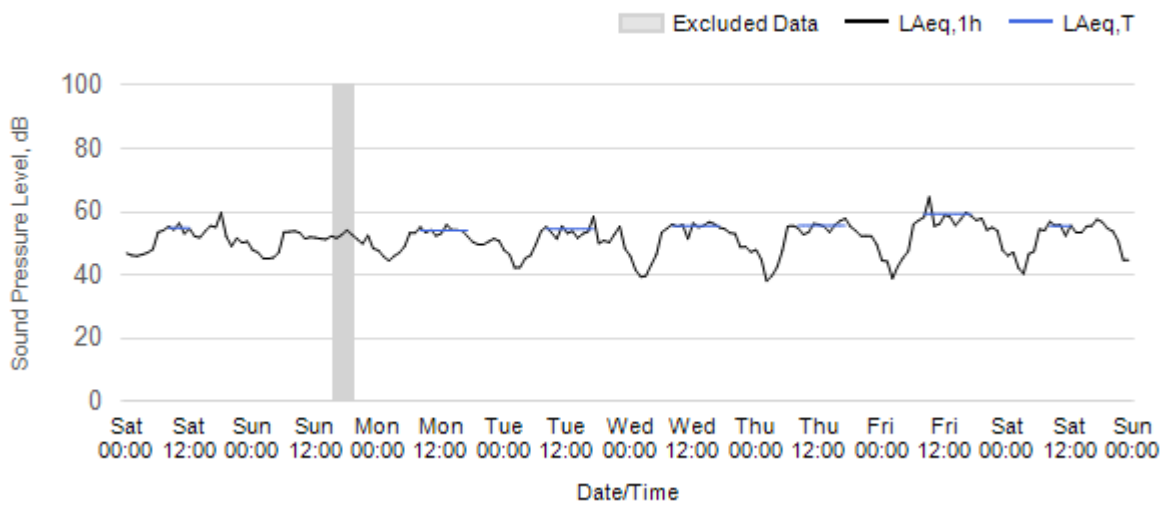
**Worksite: WET Monitoring Ref: N034 01 March 2026 to 07 March 2026**



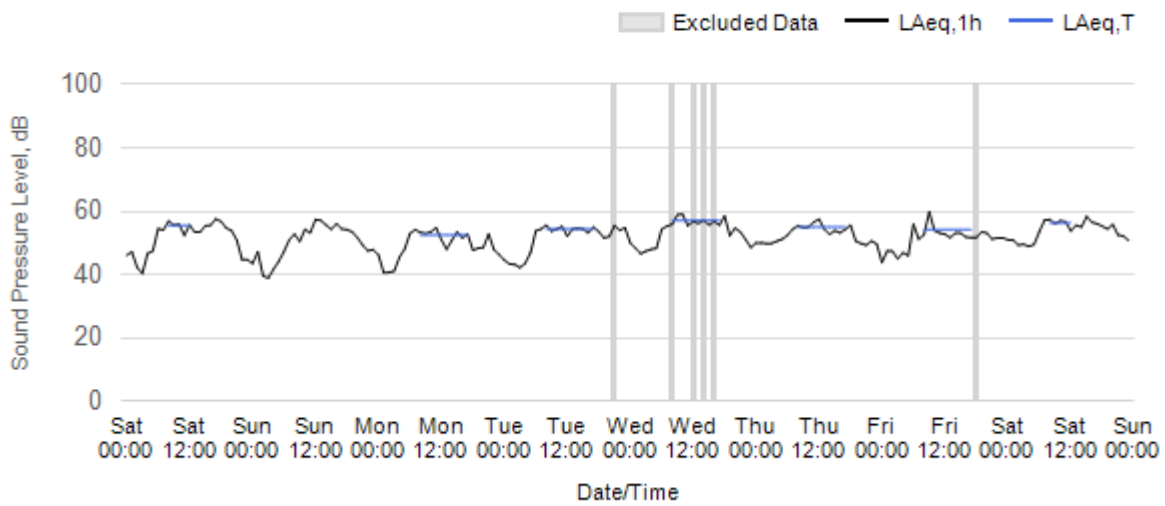
**Worksite: WET Monitoring Ref: N034 08 March 2026 to 14 March 2026**



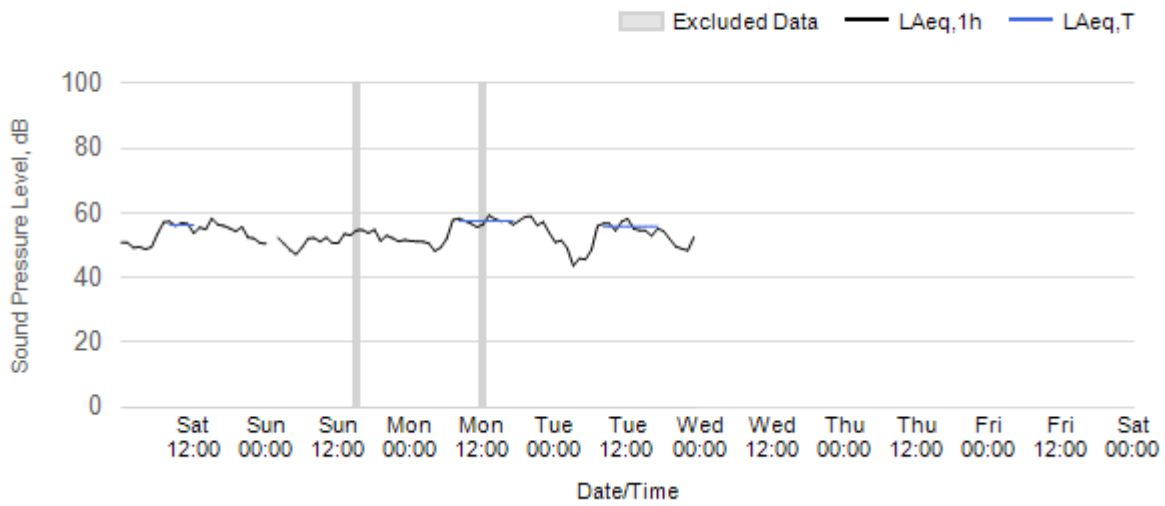
**Worksite: WET Monitoring Ref: N034 15 March 2026 to 21 March 2026**



**Worksite: WET Monitoring Ref: N034 22 March 2026 to 28 March 2026**

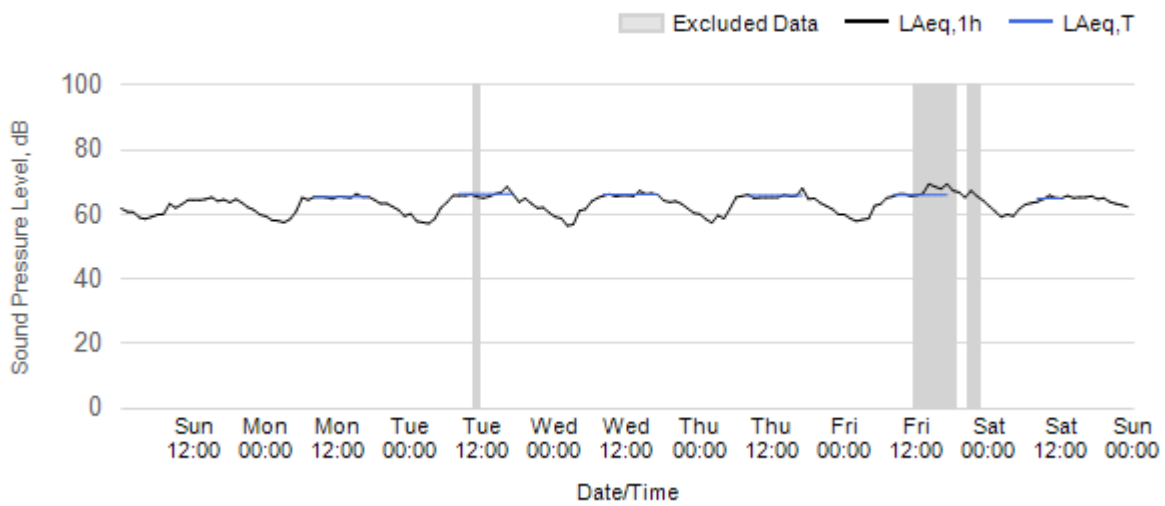


**Worksite: WET Monitoring Ref: N034 29 March 2026 to 4 April 2026**

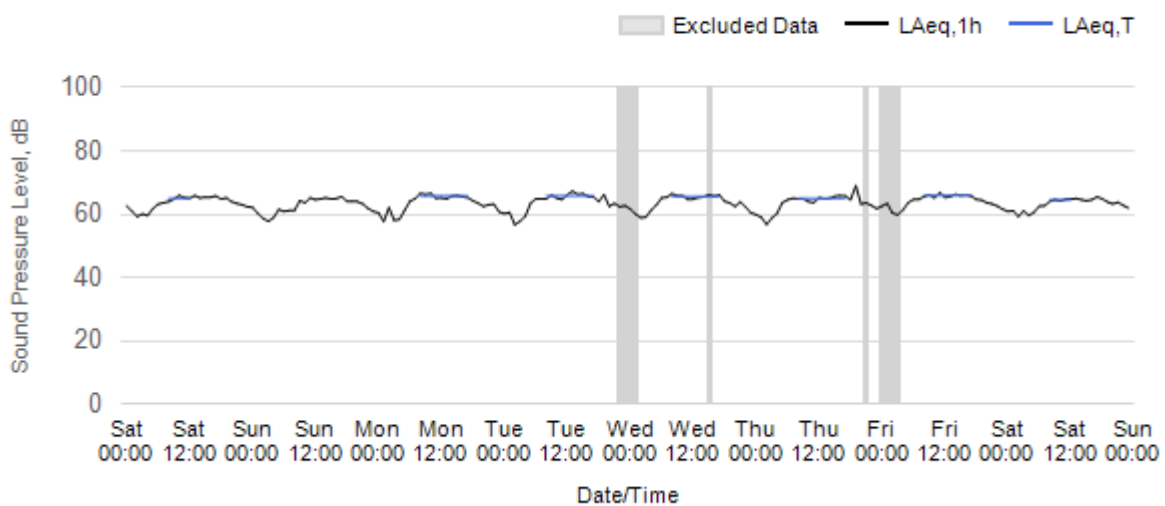


**Worksite: AR - Monitoring Ref: N032b**

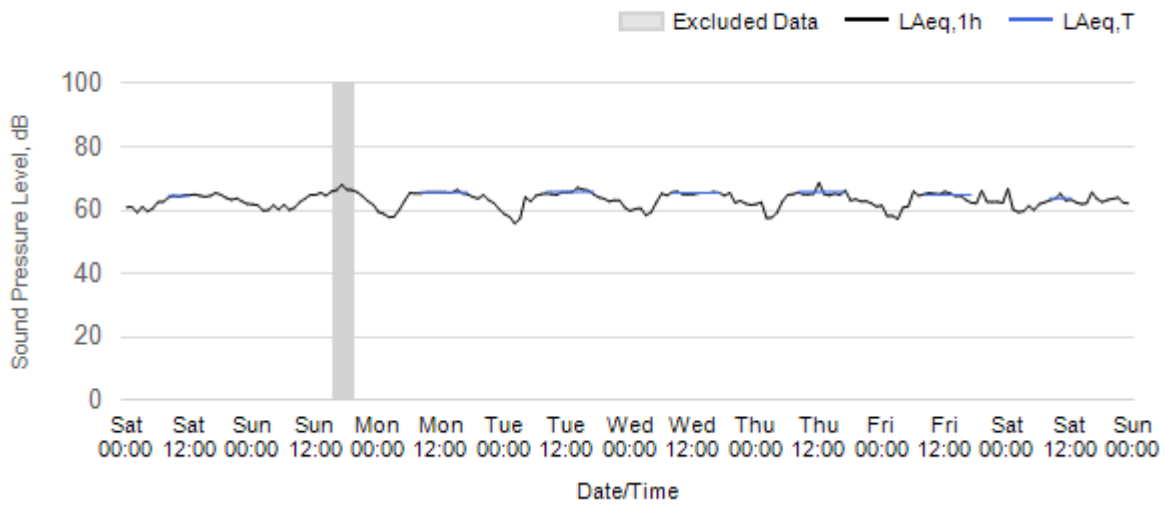
**Worksite: AR Monitoring Ref: N032b 01 March 2026 to 07 March 2026**



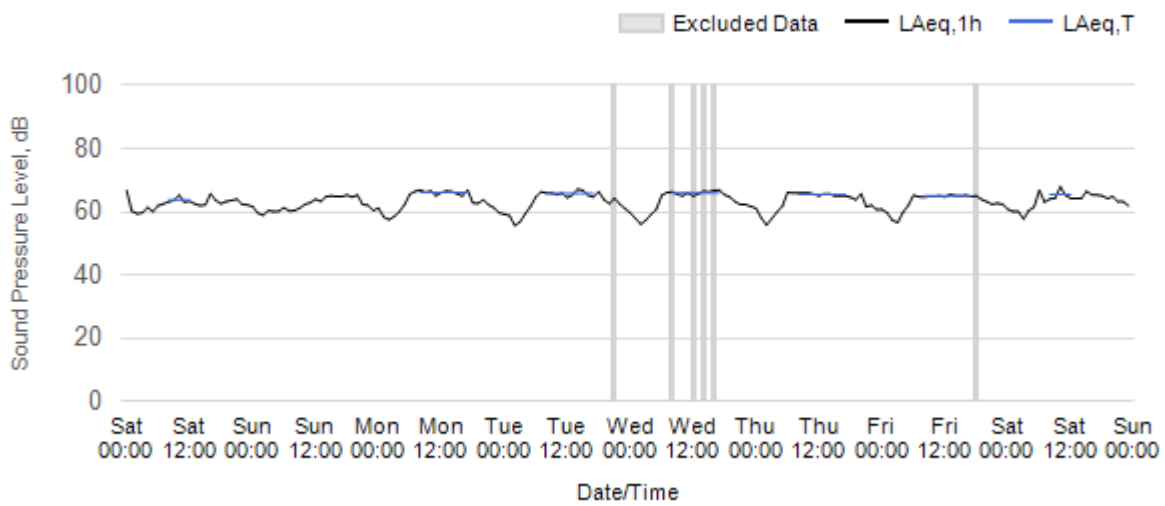
**Worksite: AR Monitoring Ref: N032b 08 March 2026 to 14 March 2026**



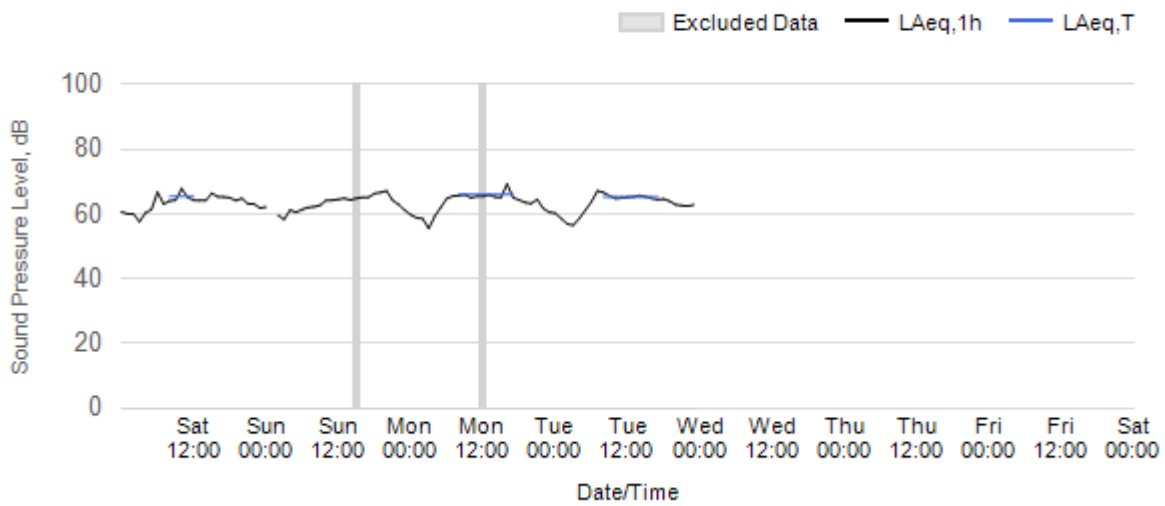
**Worksite: AR Monitoring Ref: N032b 15 March 2026 to 21 March 2026**



**Worksite: AR Monitoring Ref: N032b 22 March 2026 to 28 March 2026**

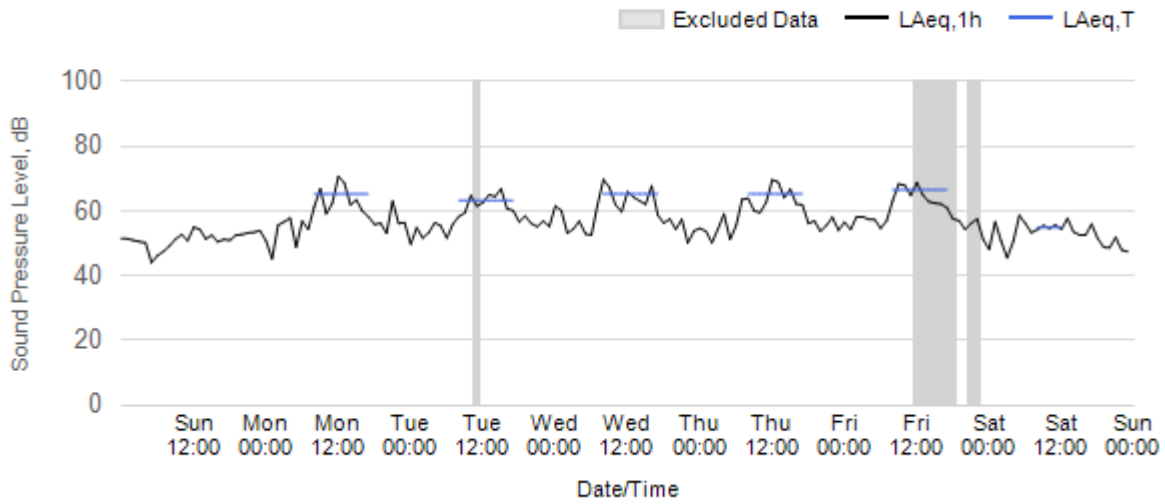


**Worksite: AR Monitoring Ref: N032b 29 March 2026 to 4 April 2026**

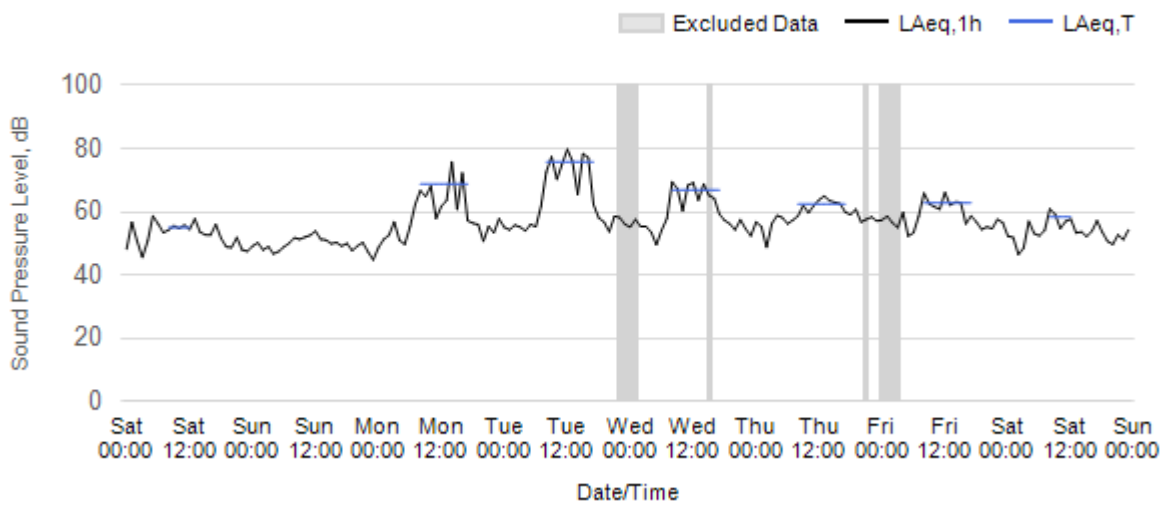


## Worksite: FIC - Monitoring Ref: N049

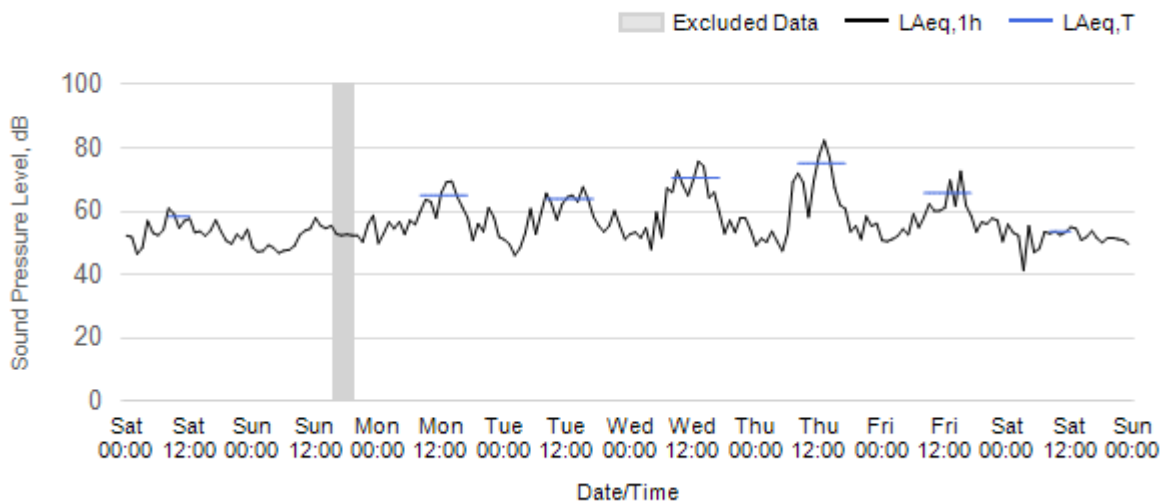
Worksite: FIC Monitoring Ref: N049 01 March 2026 to 07 March 2026



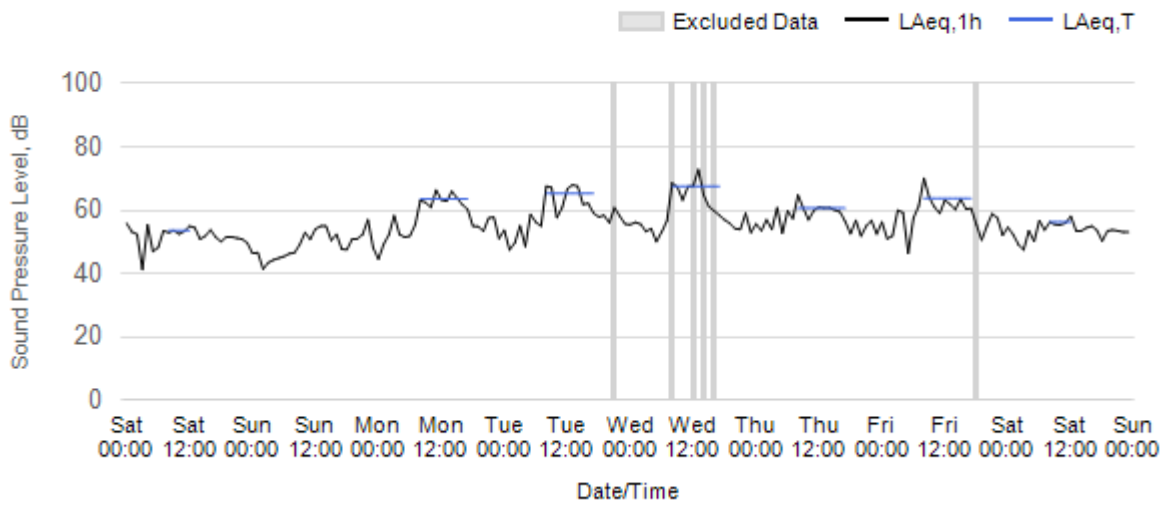
Worksite: FIC Monitoring Ref: N049 08 March 2026 to 14 March 2026



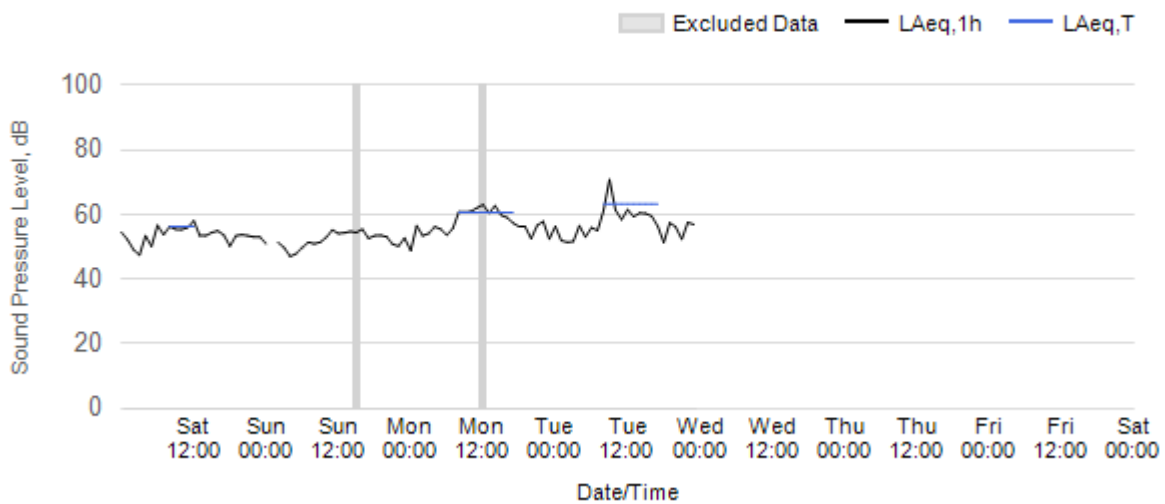
Worksite: FIC Monitoring Ref: N049 15 March 2026 to 21 March 2026



**Worksite: FIC Monitoring Ref: N049 22 March 2026 to 28 March 2026**

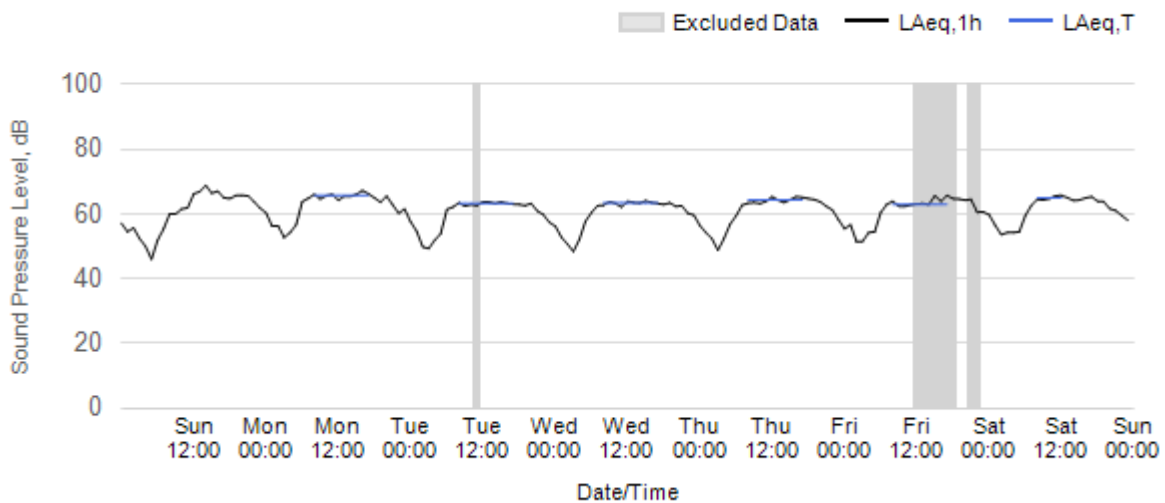


**Worksite: FIC Monitoring Ref: N049 29 March 2026 to 4 April 2026**

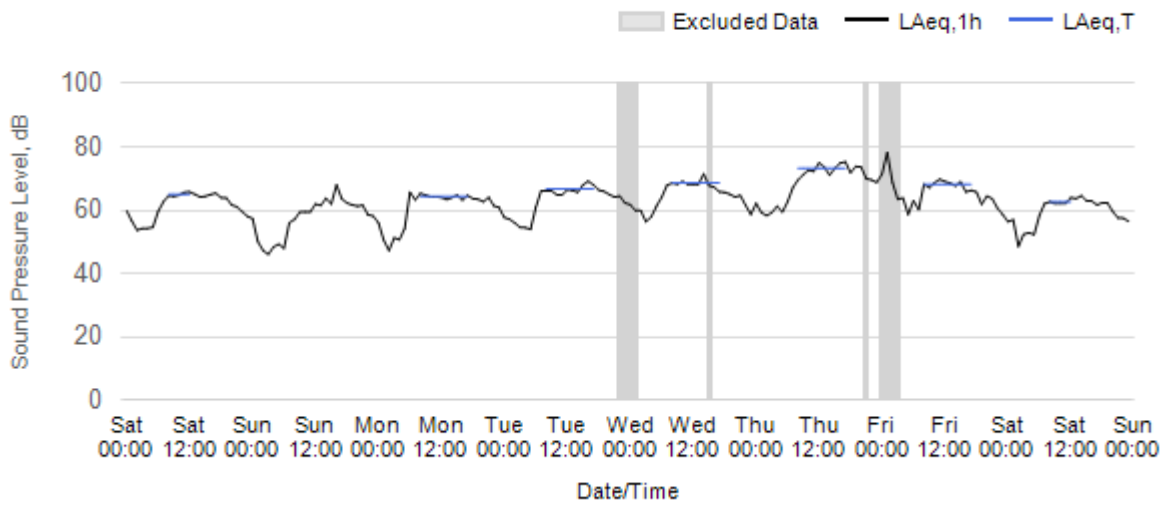


**Worksite: WET - Monitoring Ref: N041a**

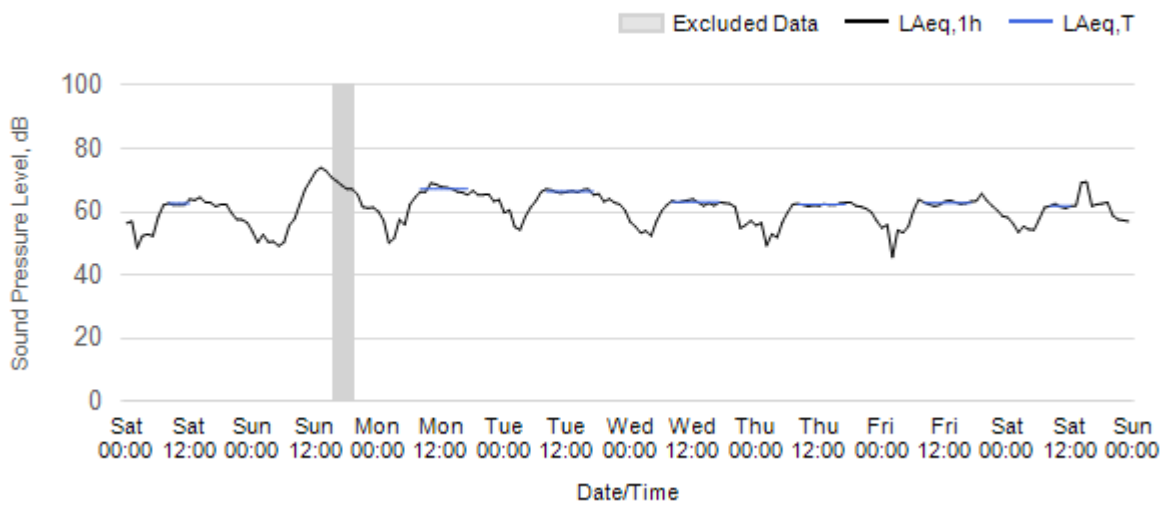
**Worksite: WET Monitoring Ref: N041a 01 March 2026 to 07 March 2026**



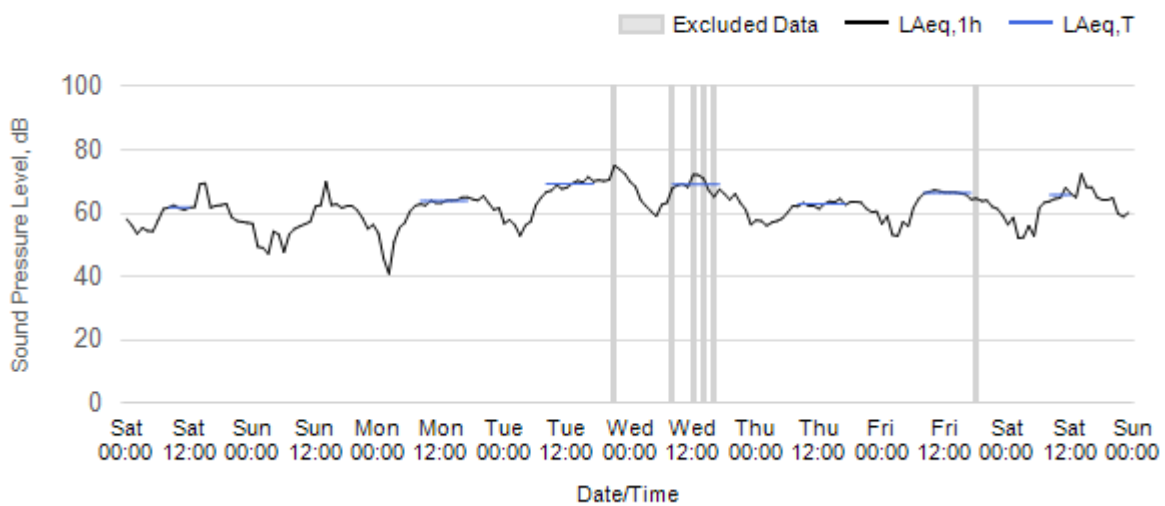
Worksite: WET Monitoring Ref: N041a 08 March 2026 to 14 March 2026



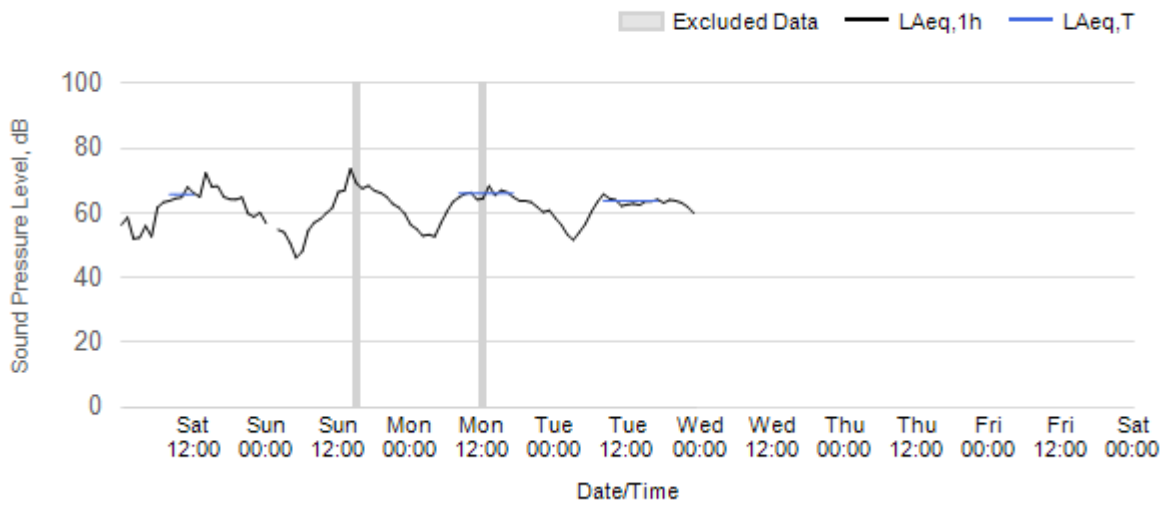
Worksite: WET Monitoring Ref: N041a 15 March 2026 to 21 March 2026



Worksite: WET Monitoring Ref: N041a 22 March 2026 to 28 March 2026

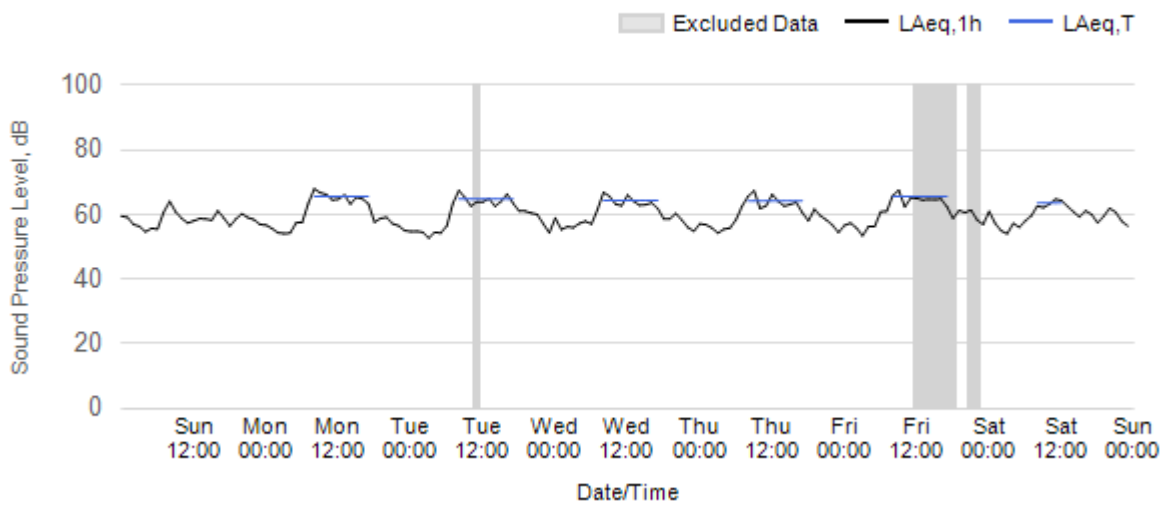


**Worksite: WET Monitoring Ref: N041a 29 March 2026 to 4 April 2026**

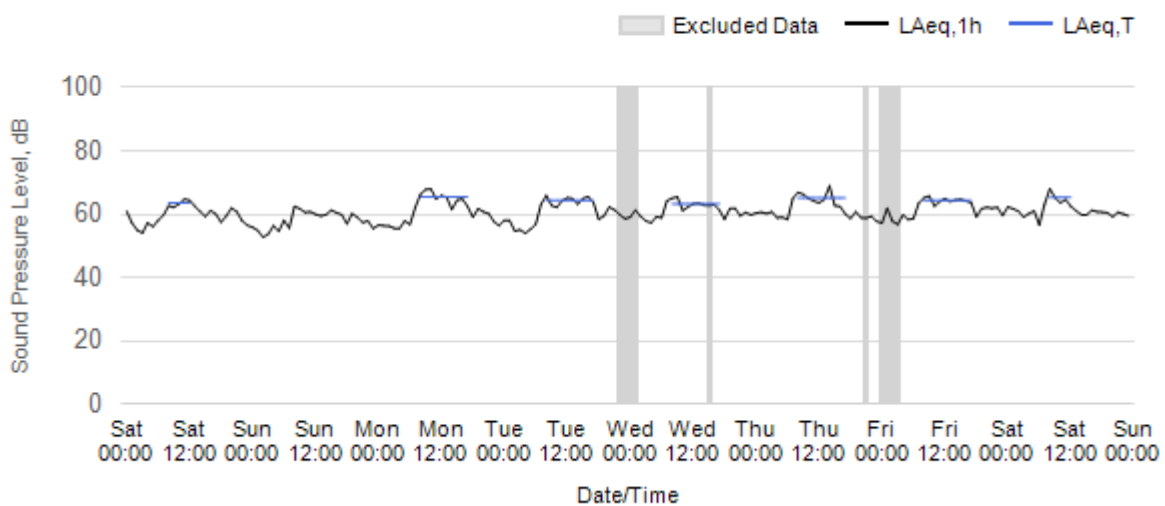


**Worksite: VRCB - Monitoring Ref: N031b**

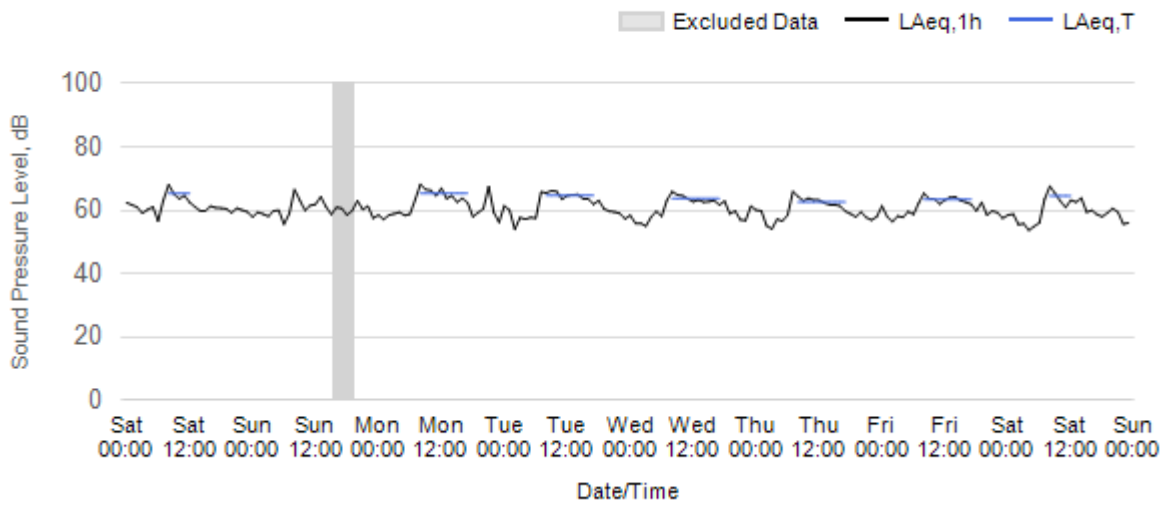
**Worksite: VRCB Monitoring Ref: N031b 01 March 2026 to 07 March 2026**



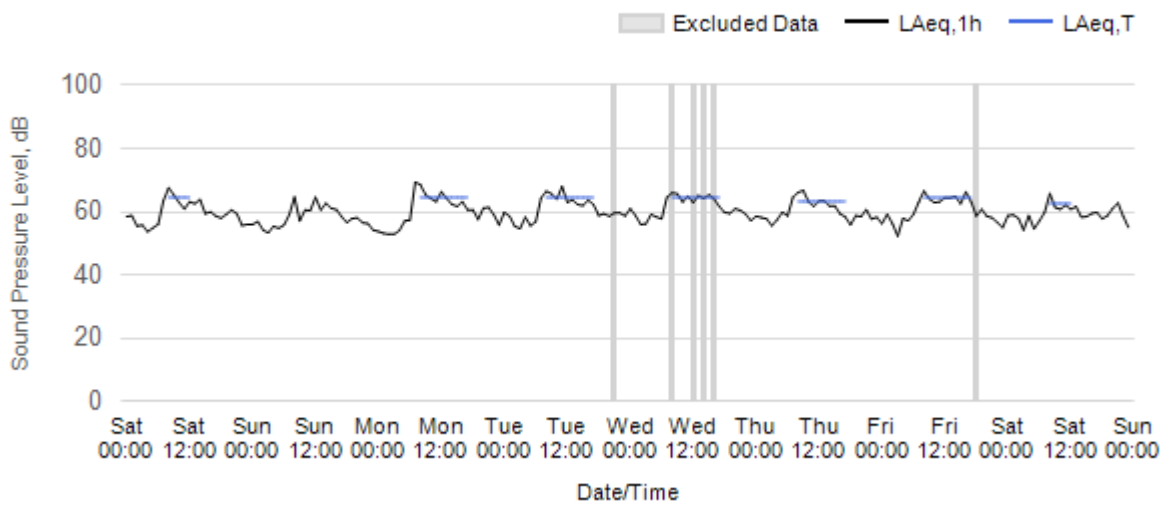
**Worksite: VRCB Monitoring Ref: N031b 08 March 2026 to 14 March 2026**



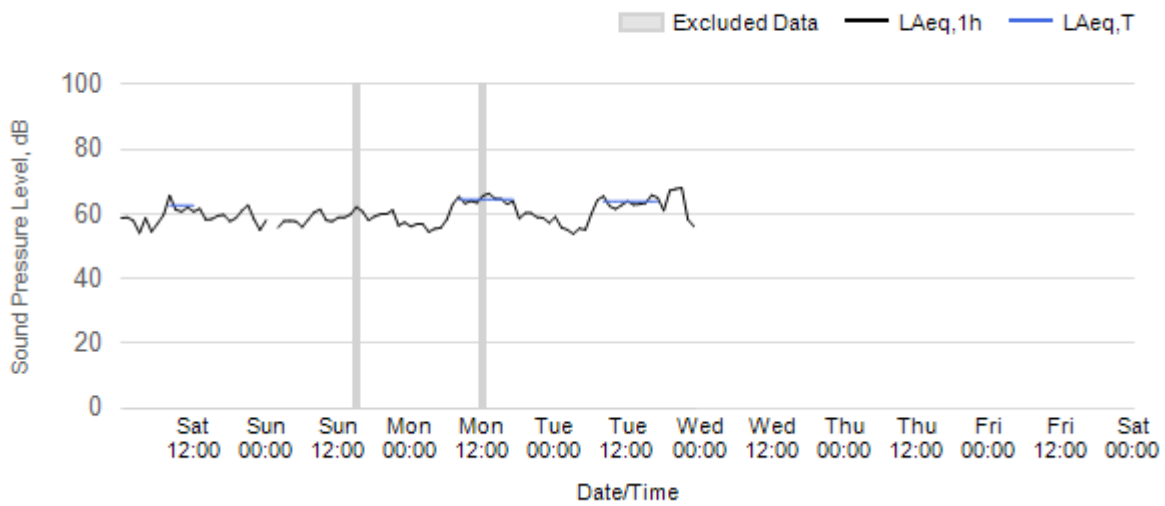
**Worksite: VRCB Monitoring Ref: N031b 15 March 2026 to 21 March 2026**



**Worksite: VRCB Monitoring Ref: N031b 22 March 2026 to 28 March 2026**

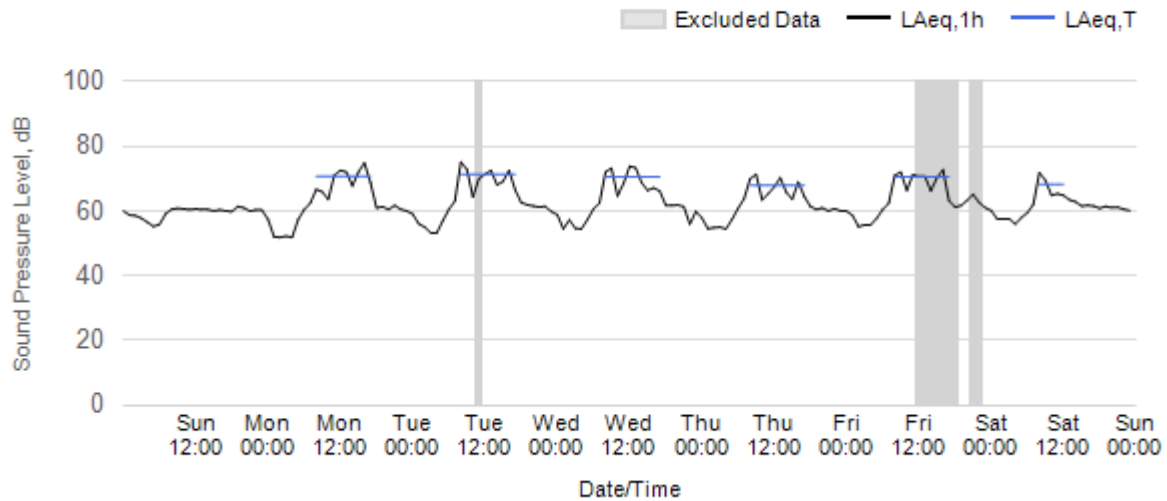


**Worksite: VRCB Monitoring Ref: N031b 29 March 2026 to 4 April 2026**

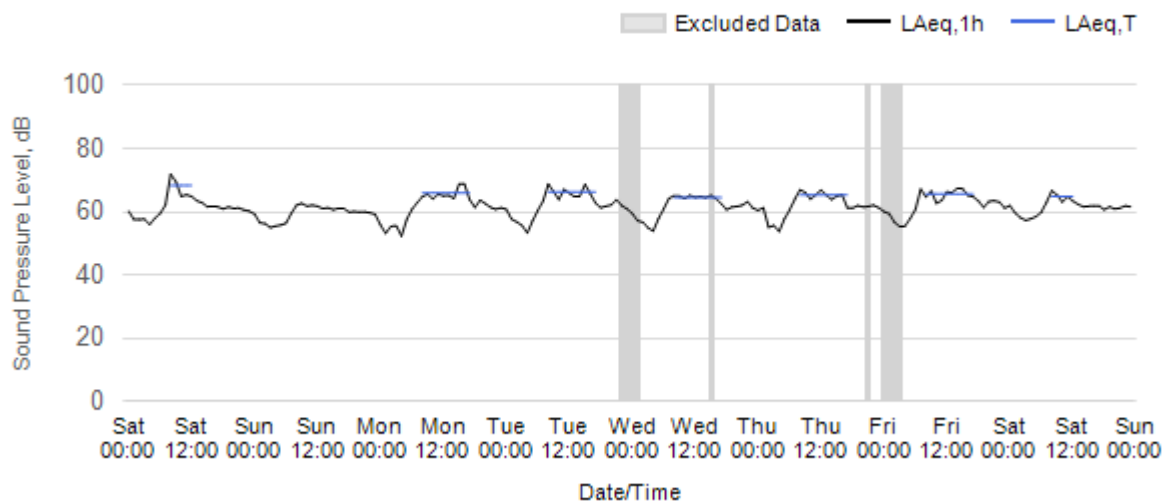


## Worksite: VRCB - Monitoring Ref: N050c

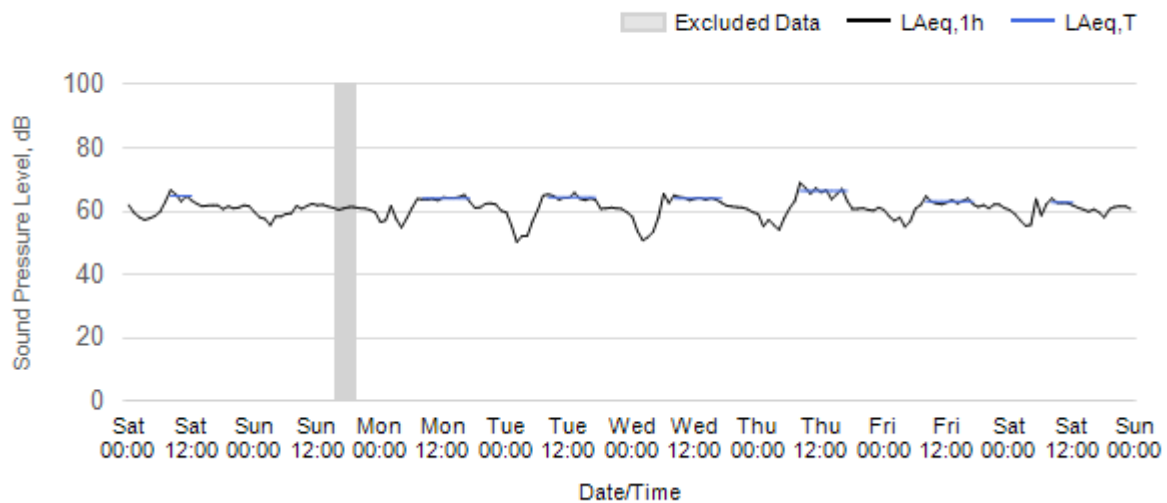
Worksite: VRCB Monitoring Ref: N050c 01 March 2026 to 07 March 2026



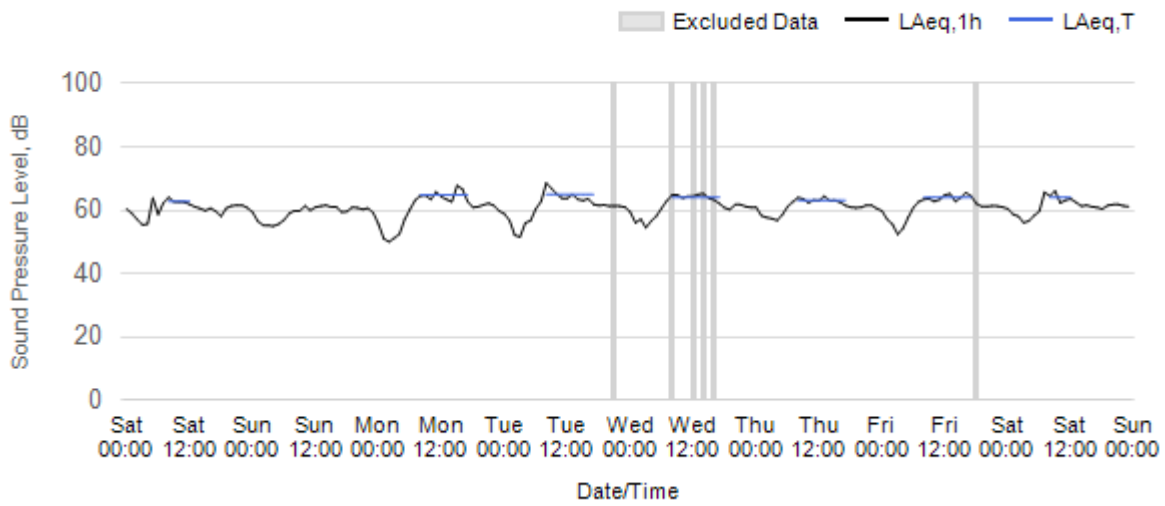
Worksite: VRCB Monitoring Ref: N050c 08 March 2026 to 14 March 2026



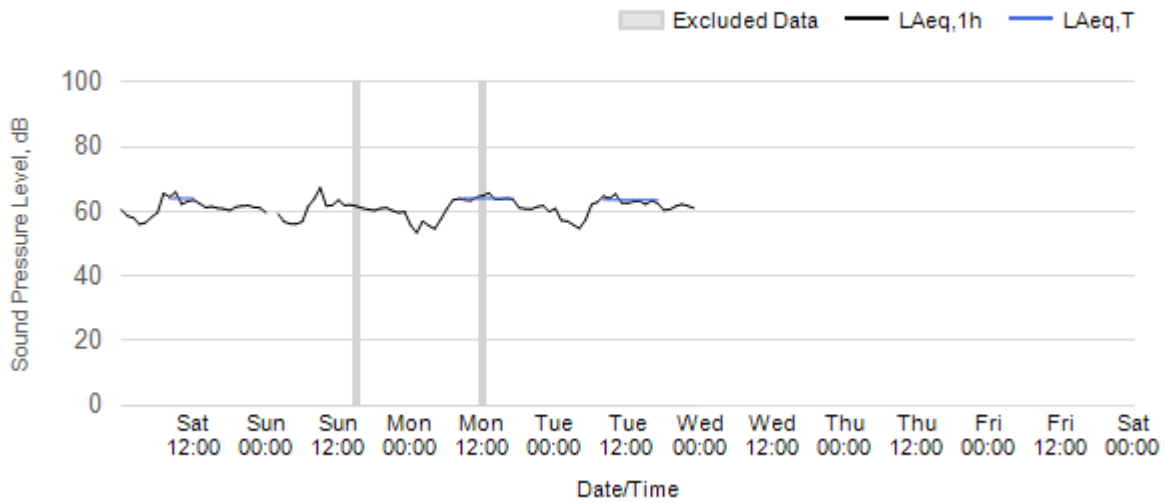
Worksite: VRCB Monitoring Ref: N050c 15 March 2026 to 21 March 2026



**Worksite: VRCB Monitoring Ref: N050c 22 March 2026 to 28 March 2026**

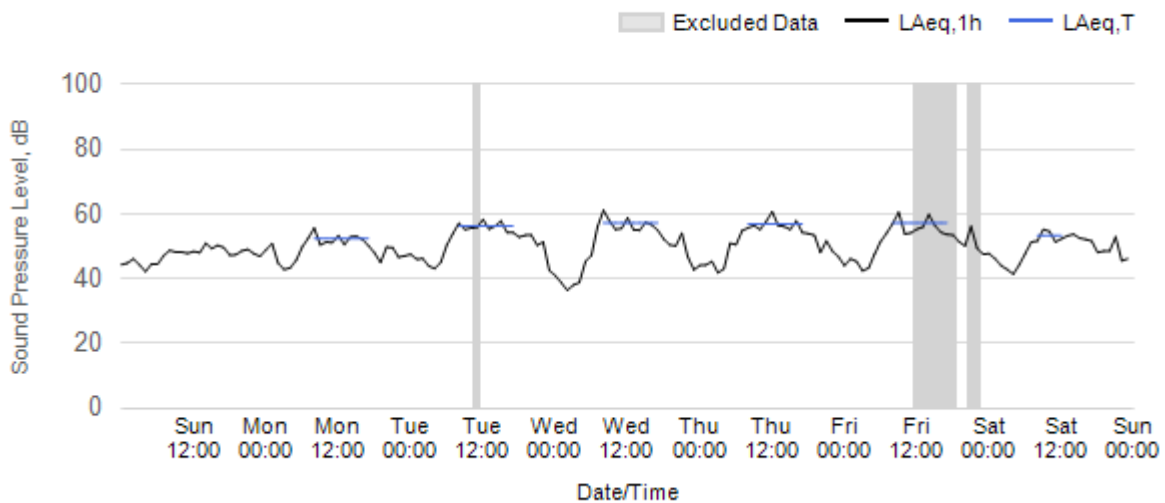


**Worksite: VRCB Monitoring Ref: N050c 29 March 2026 to 4 April 2026**

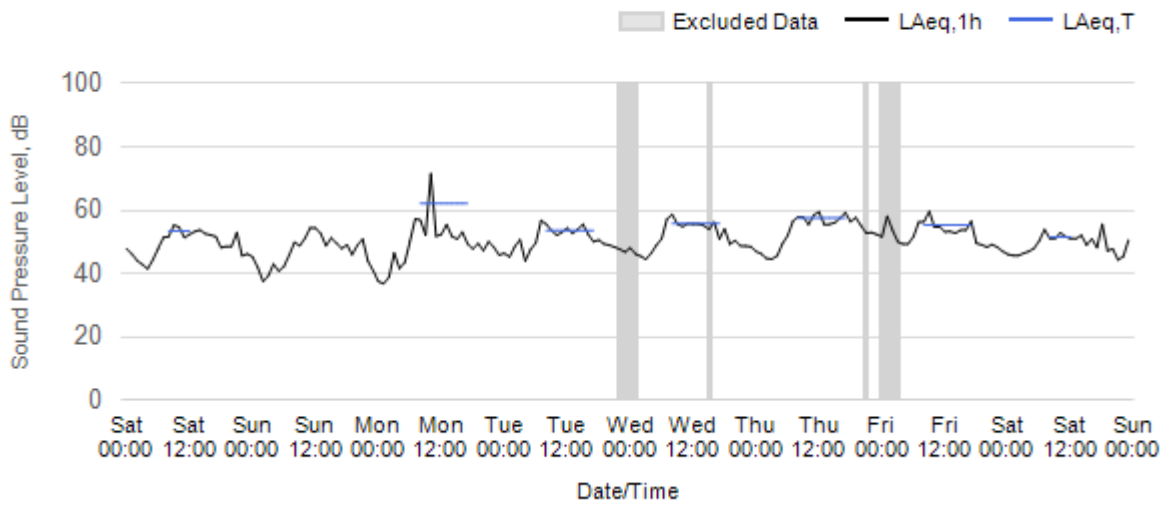


**Worksite: WET - Monitoring Ref: N035**

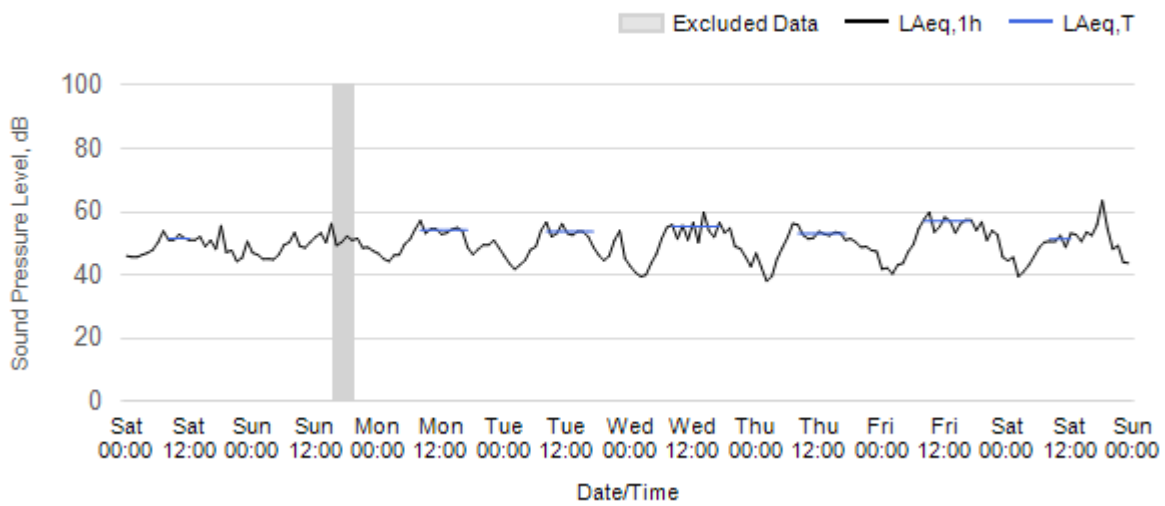
**Worksite: WET Monitoring Ref: N035 01 March 2026 to 07 March 2026**



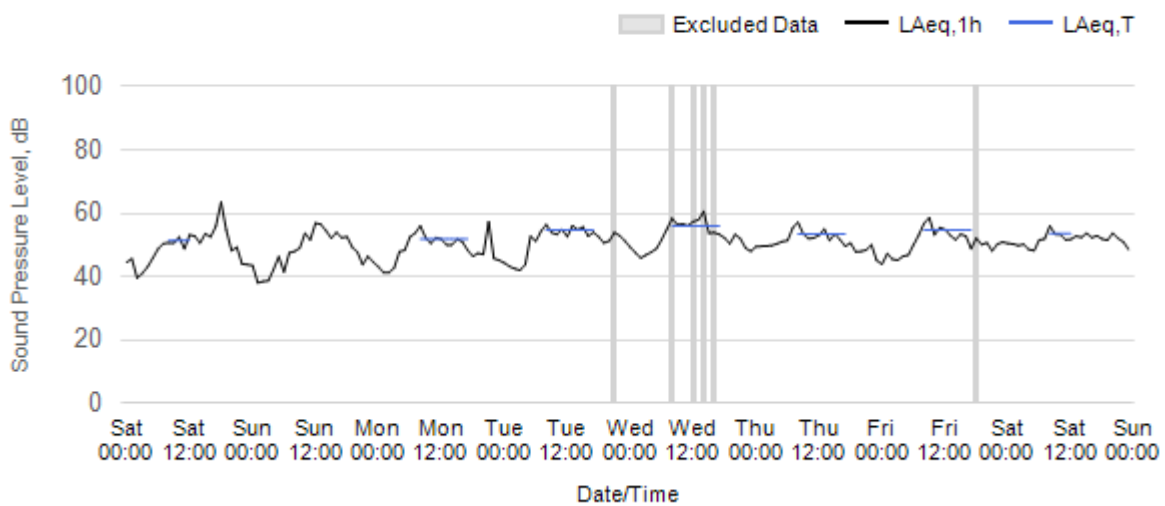
**Worksite: WET Monitoring Ref: N035 08 March 2026 to 14 March 2026**



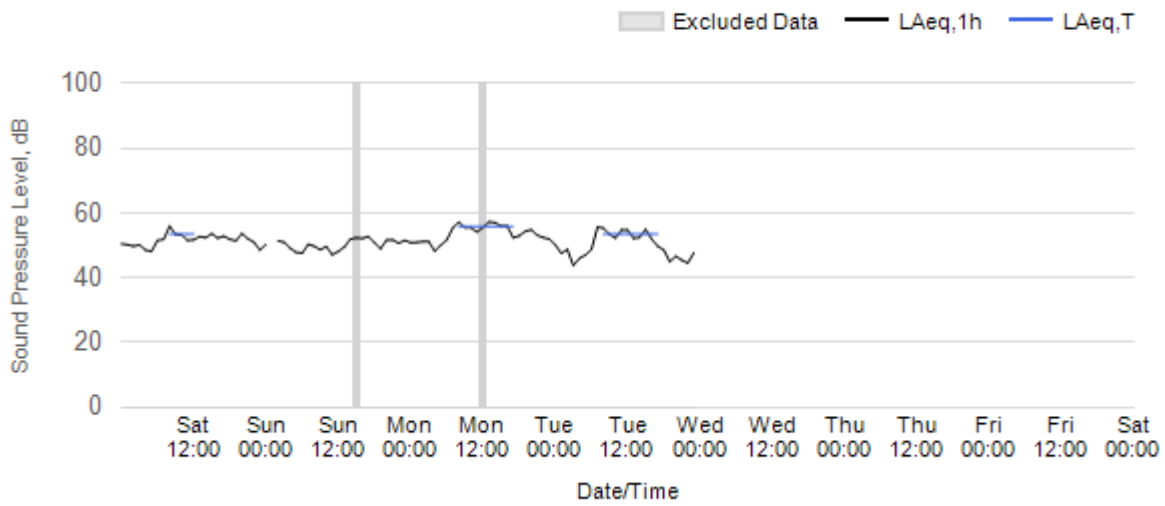
**Worksite: WET Monitoring Ref: N035 15 March 2026 to 21 March 2026**



**Worksite: WET Monitoring Ref: N035 22 March 2026 to 28 March 2026**

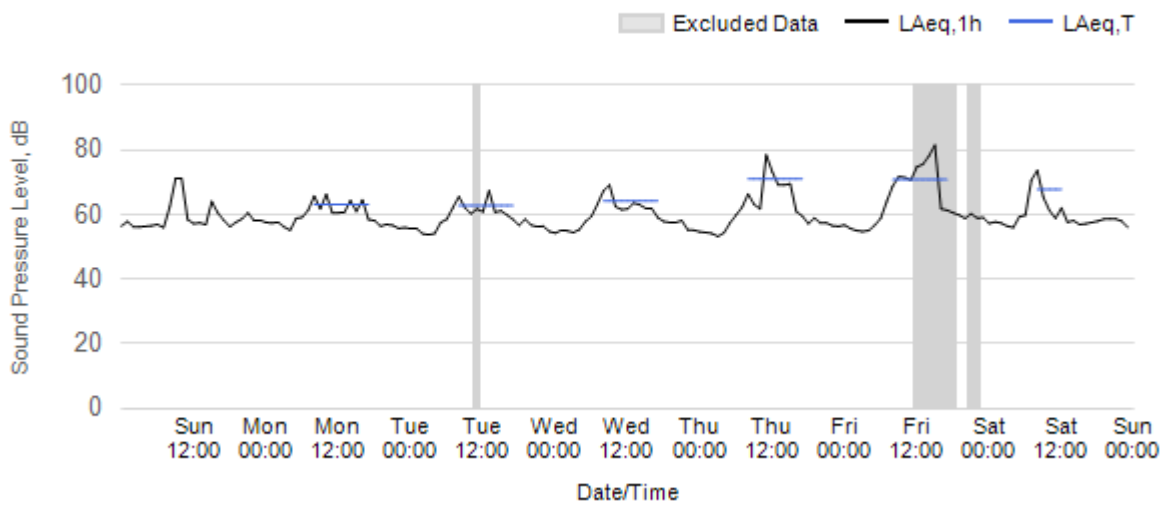


**Worksite: WET Monitoring Ref: N035 29 March 2026 to 4 April 2026**

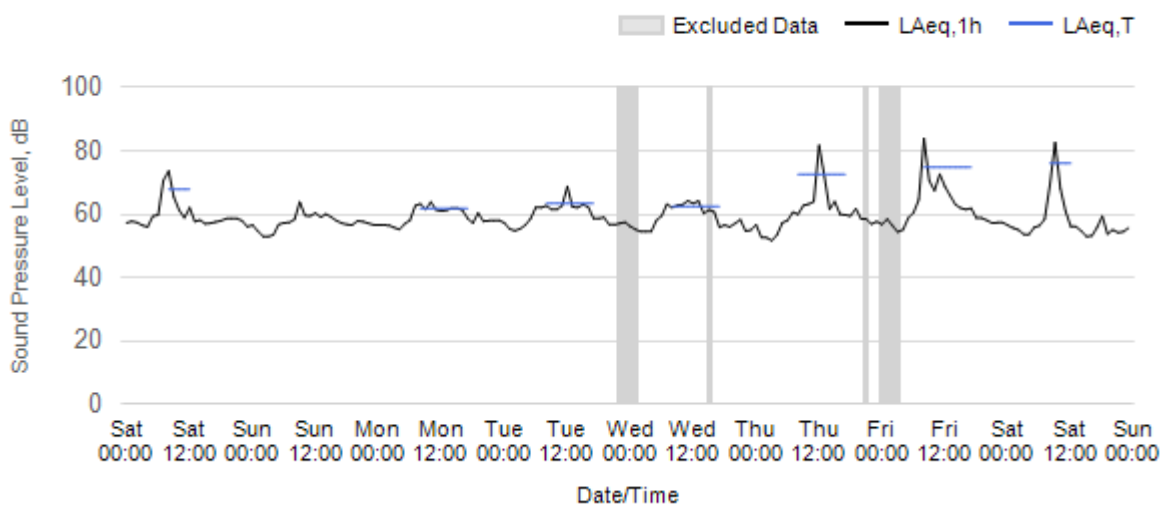


**Worksite: AR - Monitoring Ref: N033b**

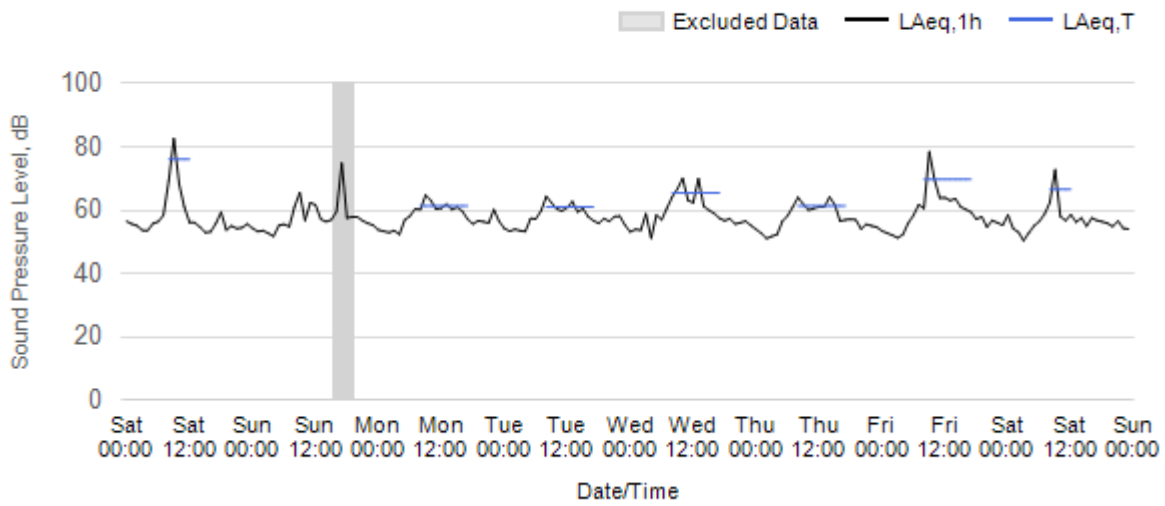
**Worksite: AR Monitoring Ref: N033b 01 March 2026 to 07 March 2026**



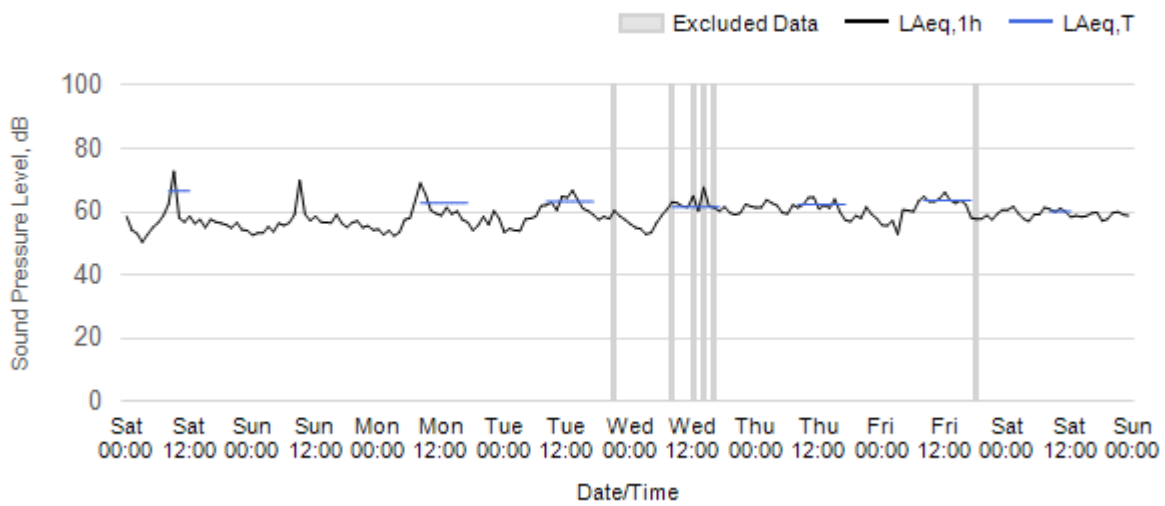
**Worksite: AR Monitoring Ref: N033b 08 March 2026 to 14 March 2026**



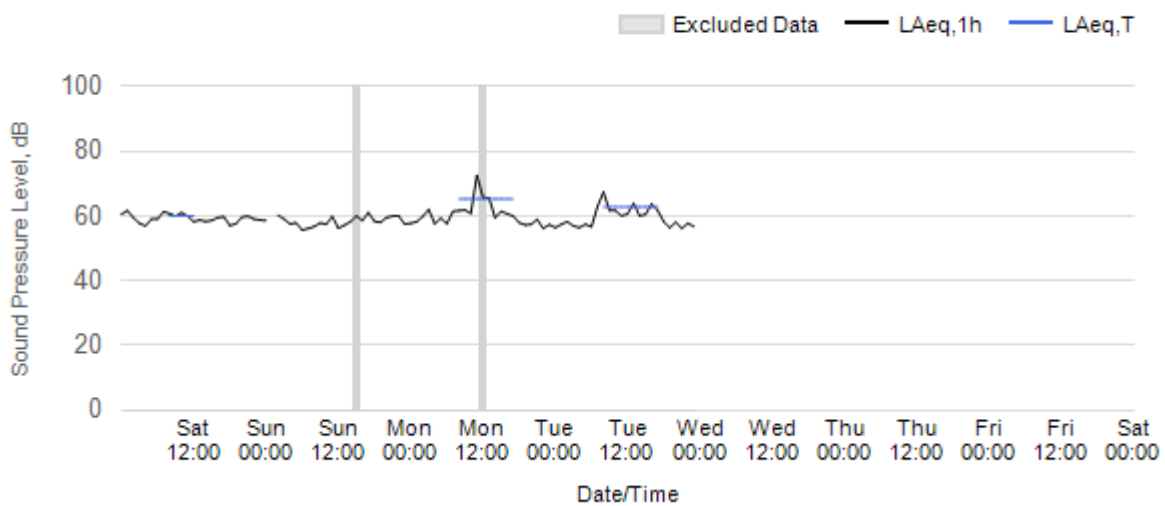
**Worksite: AR Monitoring Ref: N033b 15 March 2026 to 21 March 2026**



**Worksite: AR Monitoring Ref: N033b 22 March 2026 to 28 March 2026**



**Worksite: AR Monitoring Ref: N033b 29 March 2026 to 4 April 2026**

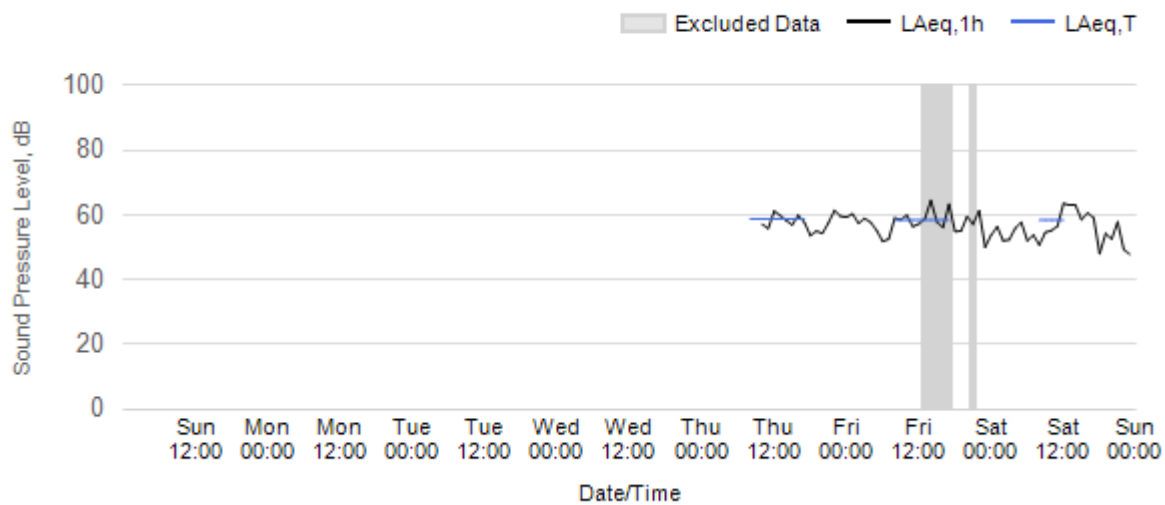


## Worksite: MRVS - Monitoring Ref: N040

Note: No data measured throughout the month due to loss of power to the lighting column which supplies power to the monitoring station.

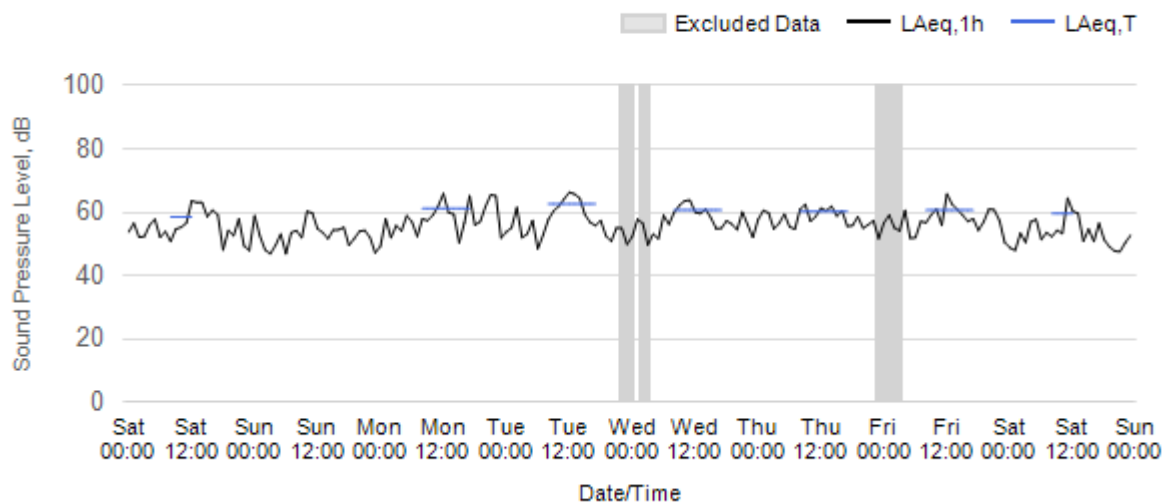
## Worksite: AR - Monitoring Ref: N060

Worksite: AR Monitoring Ref: N060 01 March 2026 to 07 March 2026

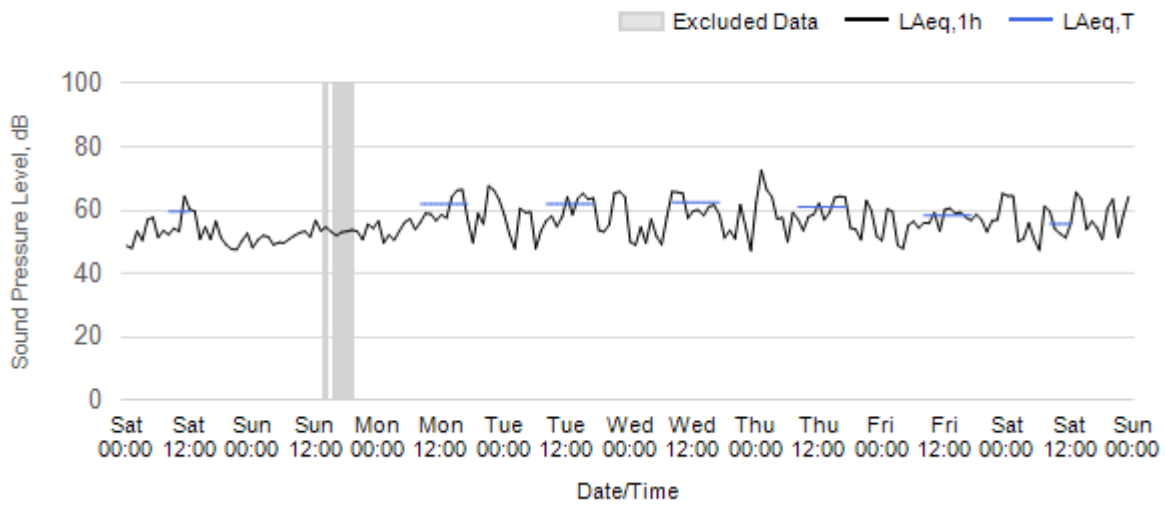


Note: Missing data due to a fault with monitoring equipment.

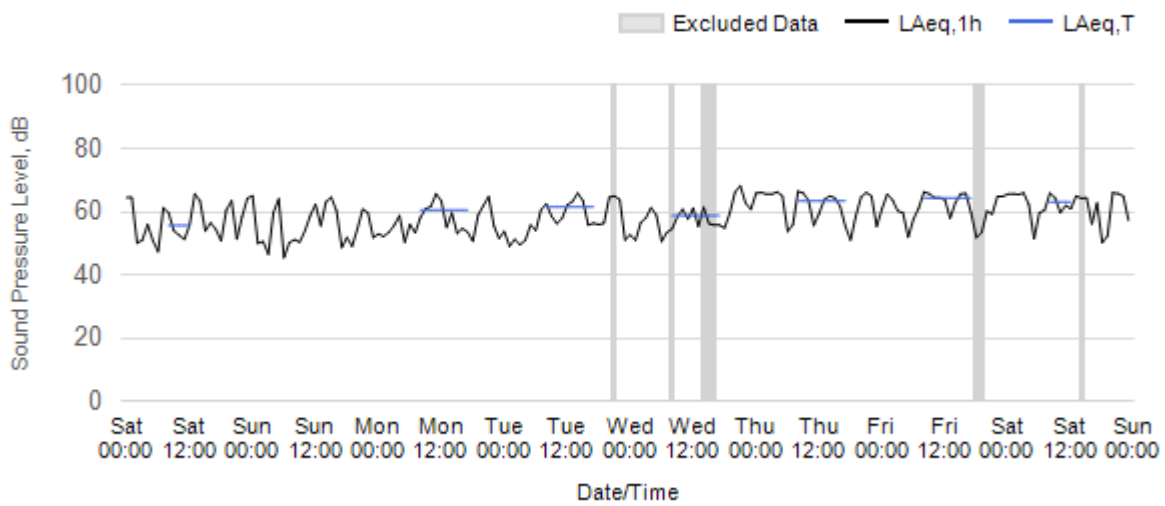
Worksite: AR Monitoring Ref: N060 08 March 2026 to 14 March 2026



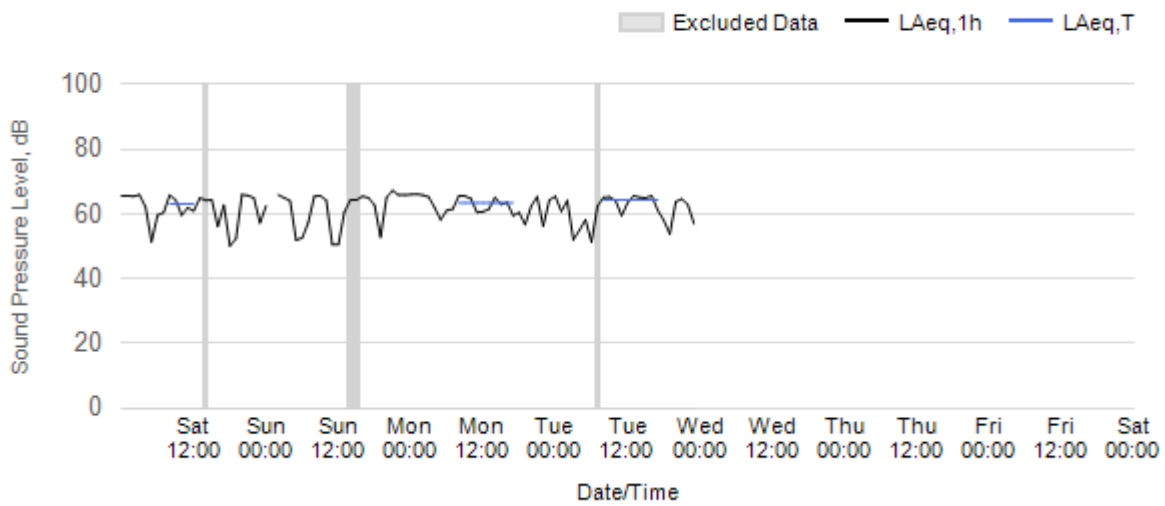
**Worksite: AR Monitoring Ref: N060 15 March 2026 to 21 March 2026**



**Worksite: AR Monitoring Ref: N060 22 March 2026 to 28 March 2026**

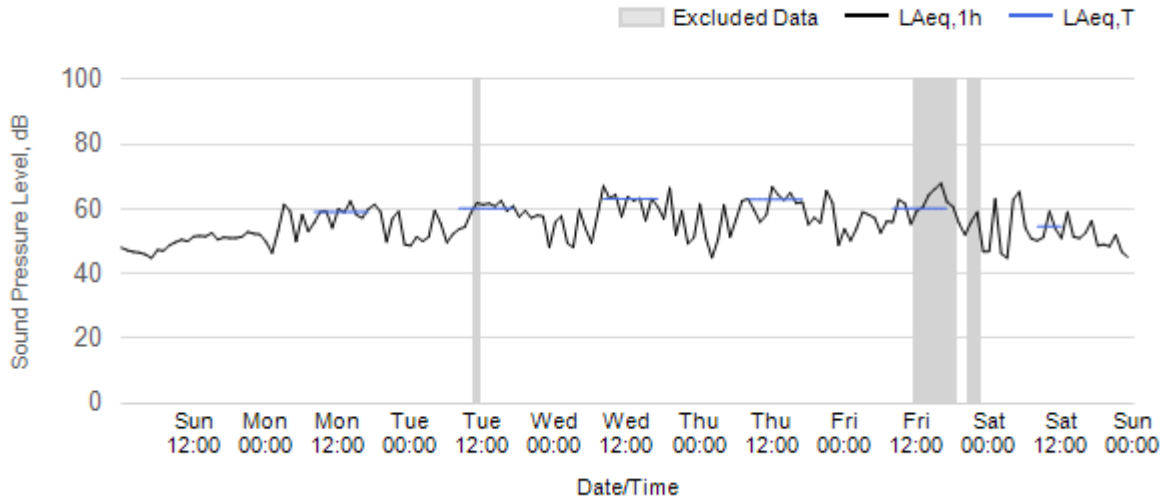


**Worksite: AR Monitoring Ref: N060 29 March 2026 to 4 April 2026**

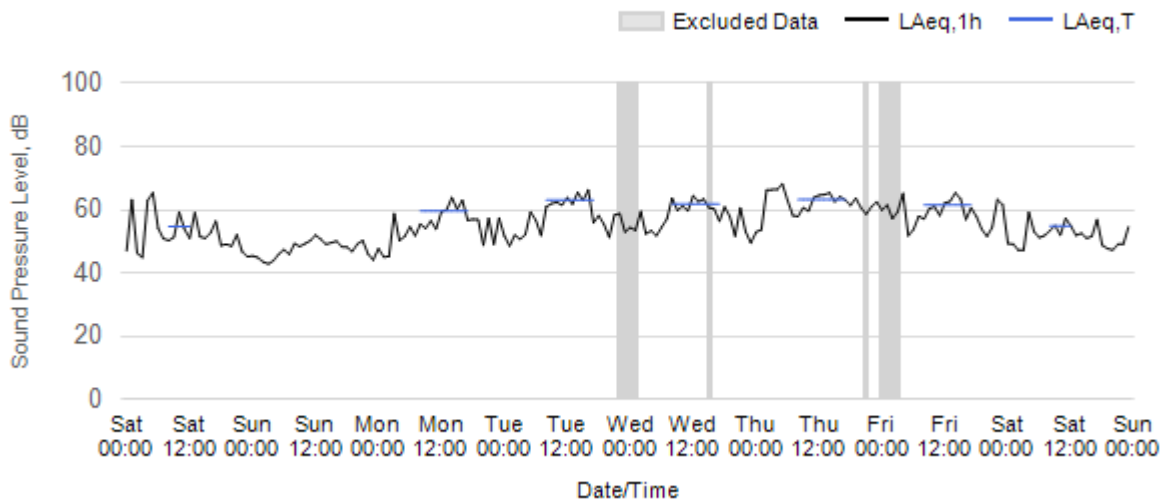


# Worksite: FIC - Monitoring Ref: N029

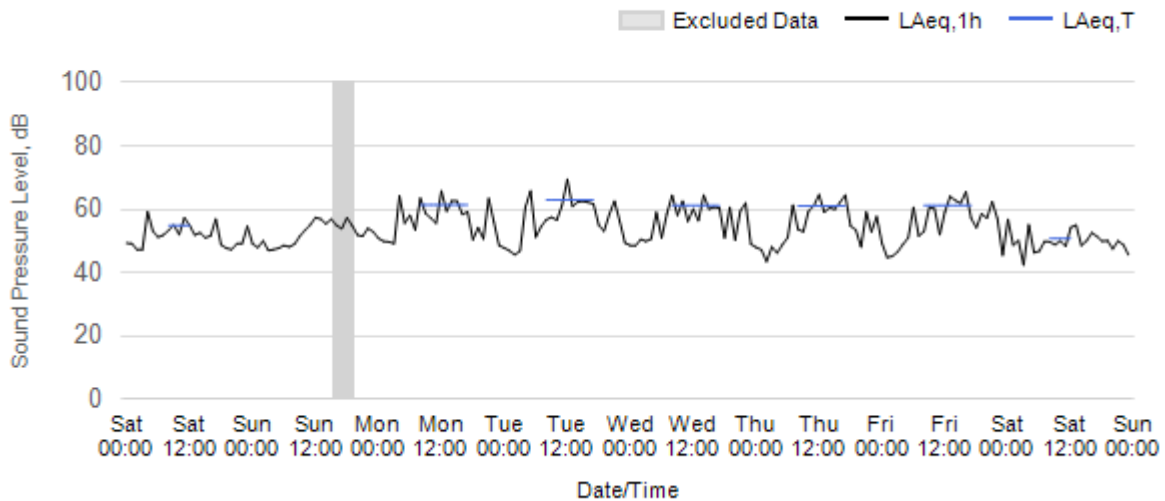
Worksite: FIC Monitoring Ref: N029 01 March 2026 to 07 March 2026



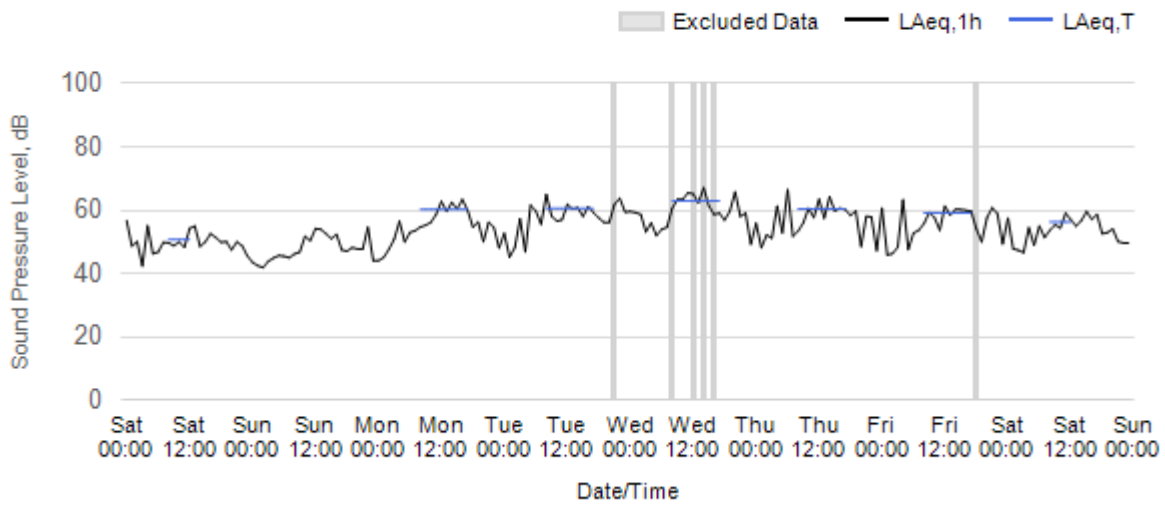
Worksite: FIC Monitoring Ref: N029 08 March 2026 to 14 March 2026



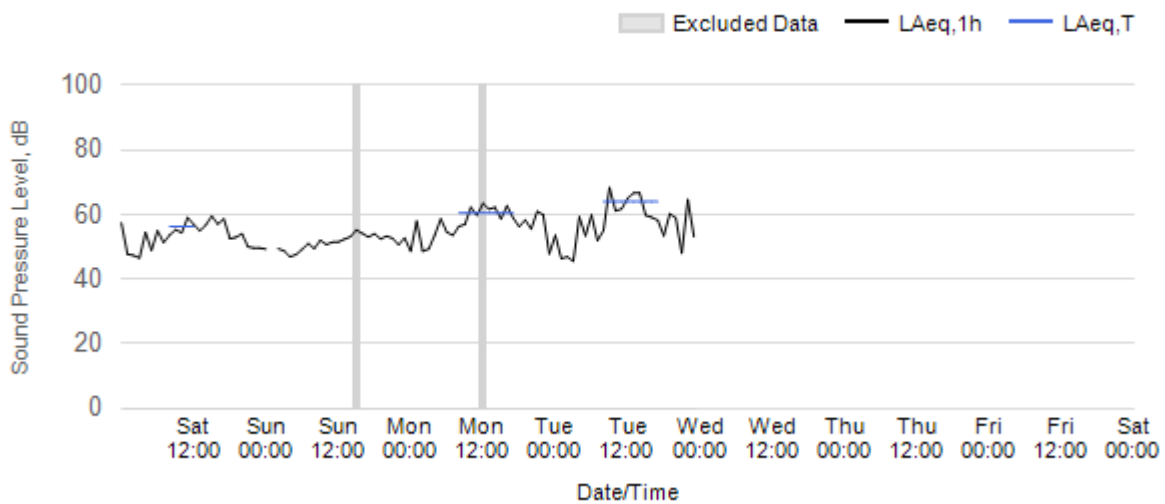
Worksite: FIC Monitoring Ref: N029 15 March 2026 to 21 March 2026



**Worksite: FIC Monitoring Ref: N029 22 March 2026 to 28 March 2026**



**Worksite: FIC Monitoring Ref: N029 29 March 2026 to 4 April 2026**

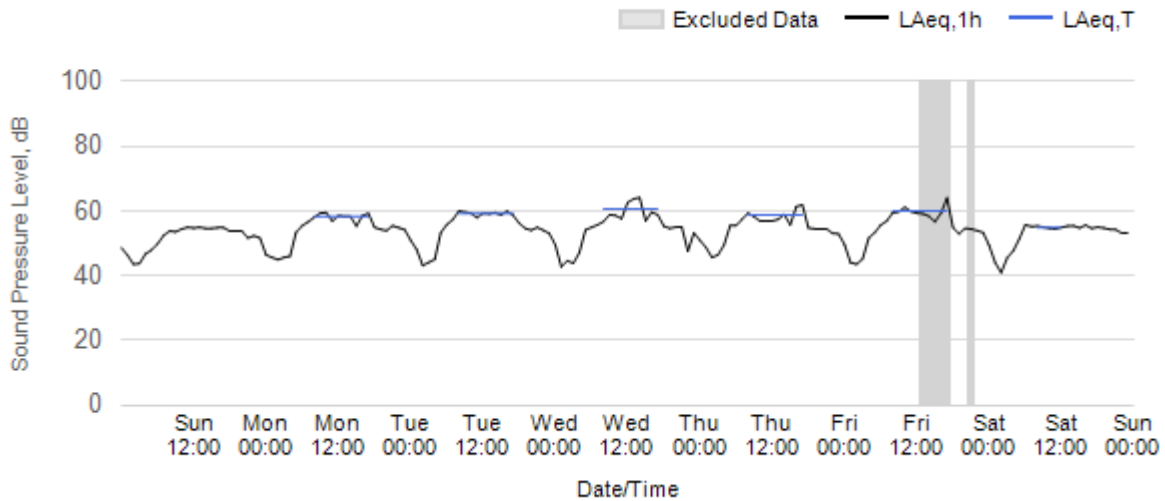


**Worksite: AR - Monitoring Ref: N033**

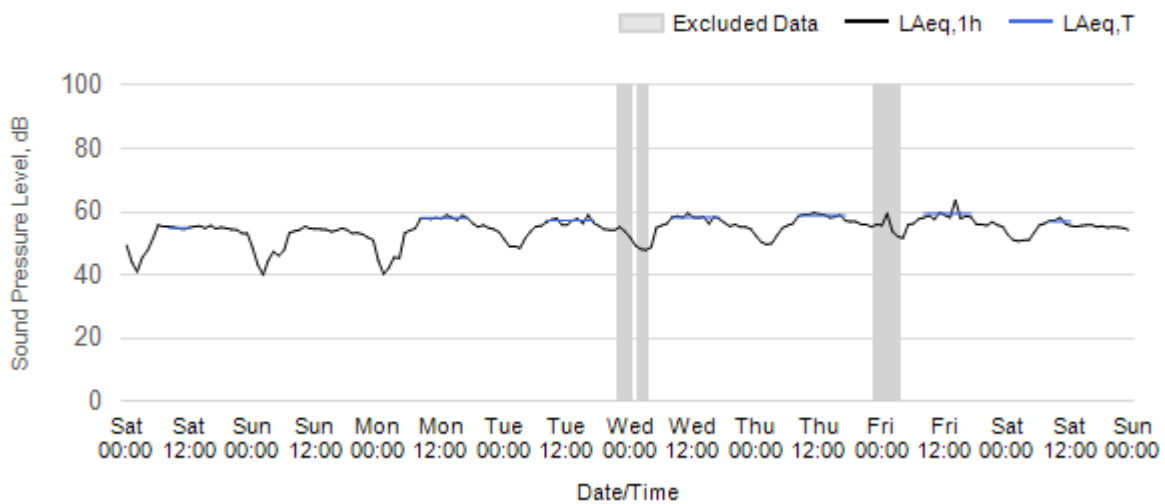
Note: No data measured throughout the month due to loss of power to the lighting column which supplies power to the monitoring station.

# Worksite: MRVS - Monitoring Ref: BLV-N001

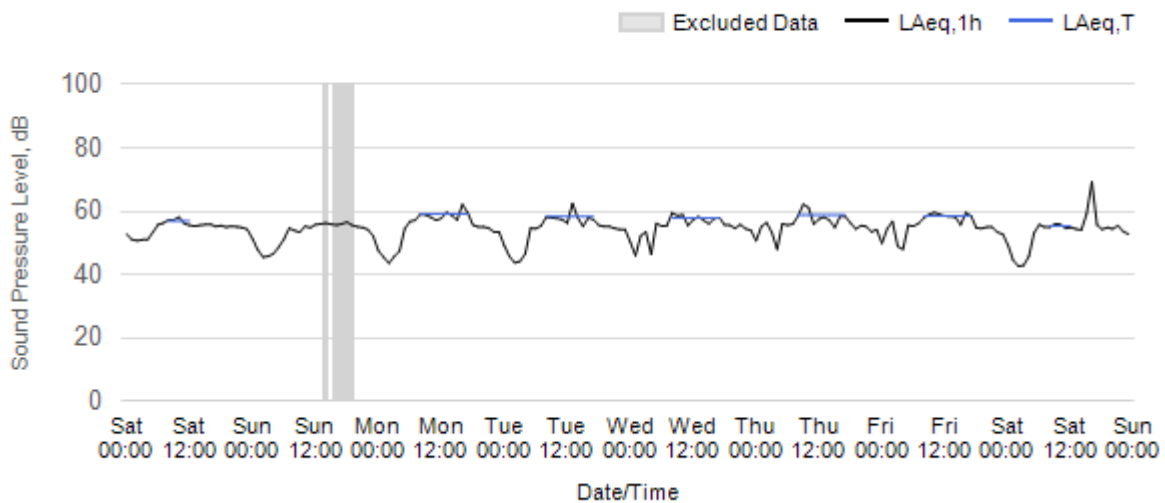
Worksite: MRVS Monitoring Ref: BLV-N001 01 March 2026 to 07 March 2026



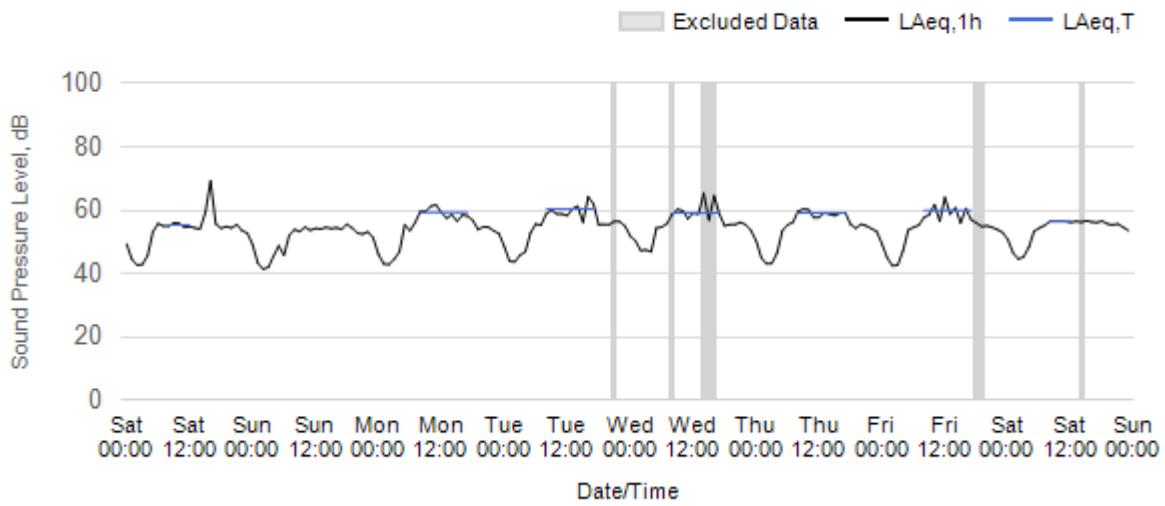
Worksite: MRVS Monitoring Ref: BLV-N001 08 March 2026 to 14 March 2026



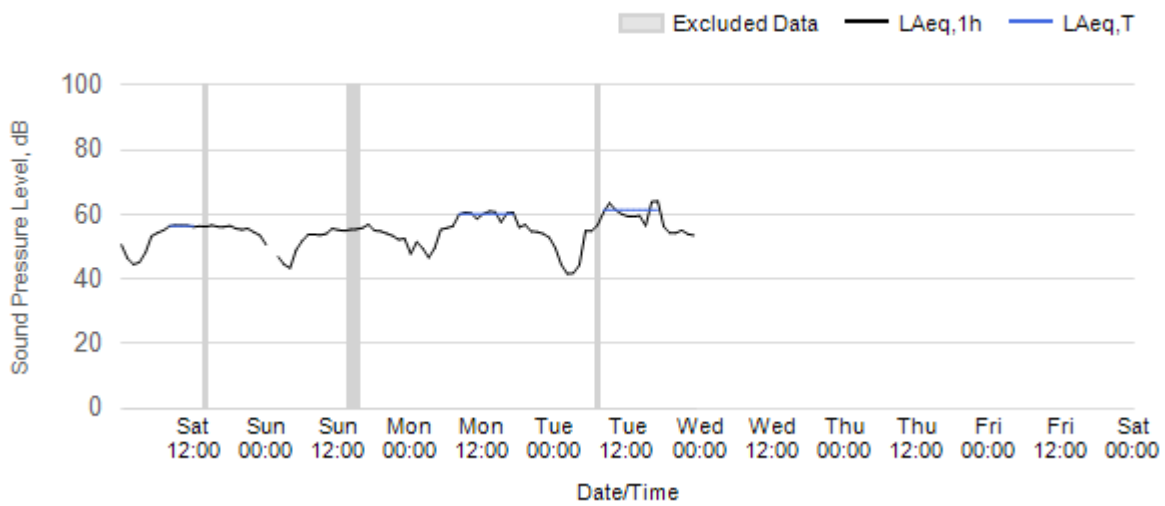
Worksite: MRVS Monitoring Ref: BLV-N001 15 March 2026 to 21 March 2026



**Worksite: MRVS Monitoring Ref: BLV-N001 22 March 2026 to 28 March 2026**

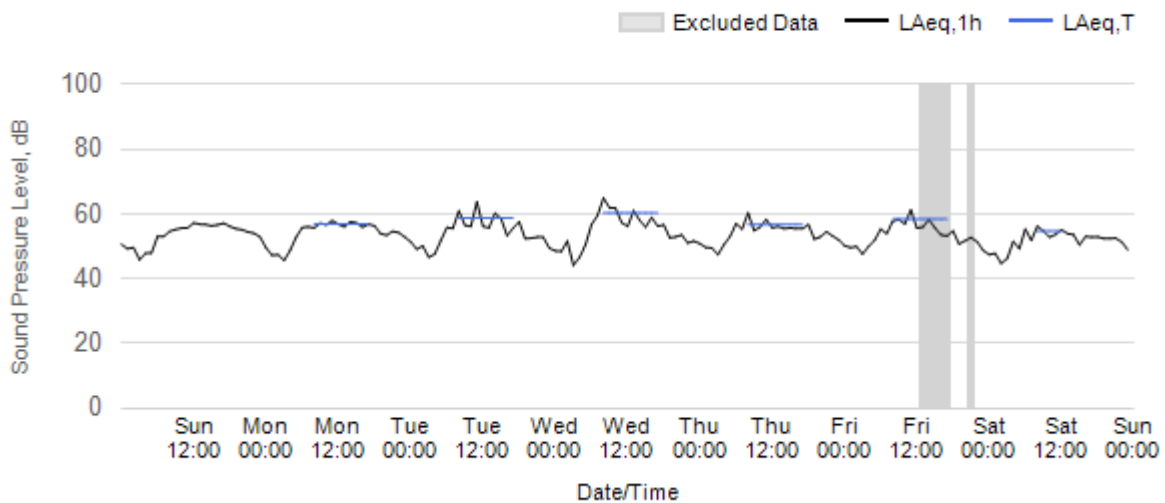


**Worksite: MRVS Monitoring Ref: BLV-N001 29 March 2026 to 4 April 2026**

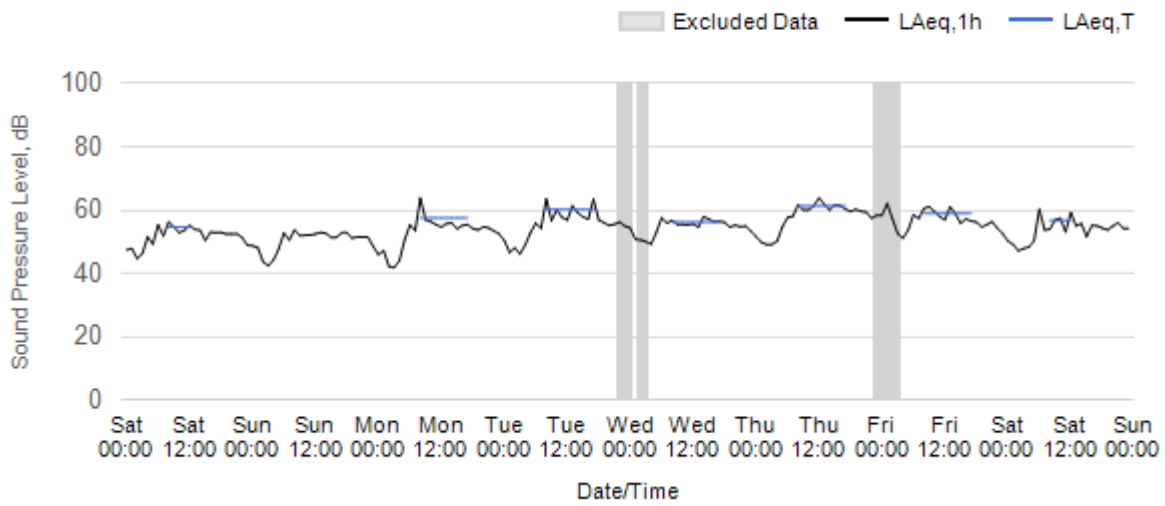


**Worksite: GPWVS - Monitoring Ref: N064**

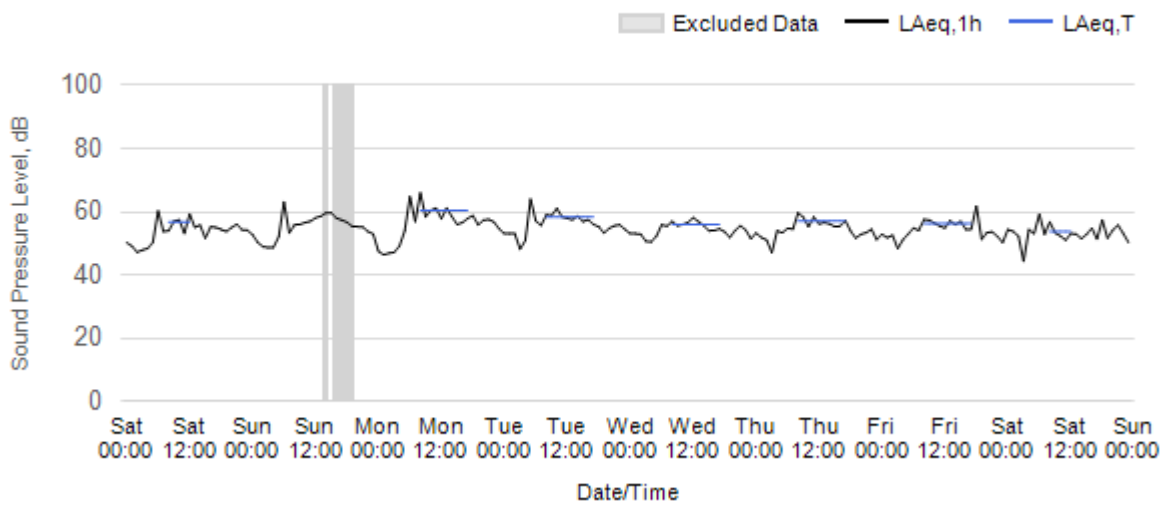
**Worksite: GPWVS Monitoring Ref: N064 01 March 2026 to 07 March 2026**



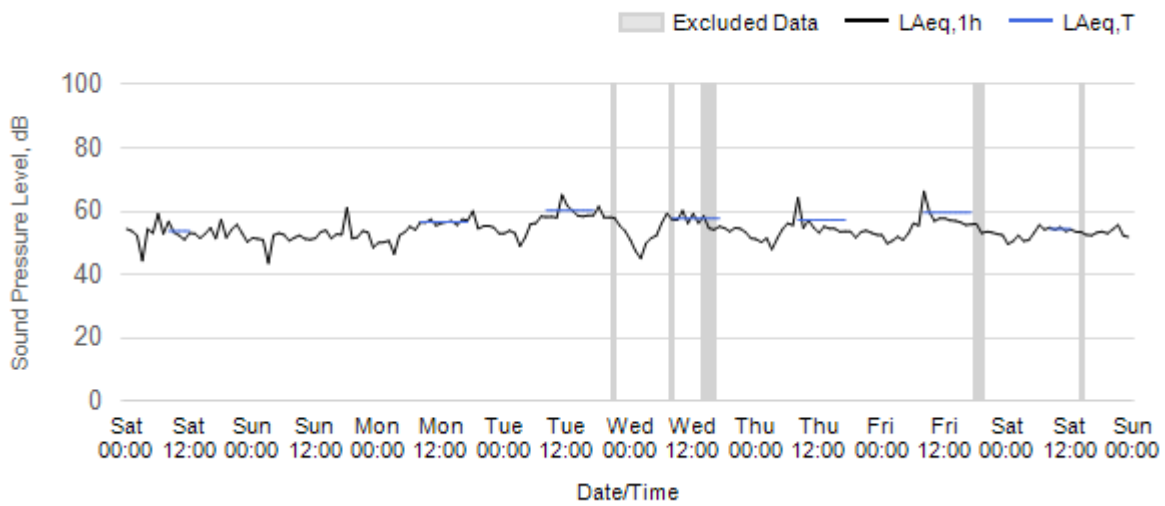
**Worksite: GPWVS Monitoring Ref: N064 08 March 2026 to 14 March 2026**



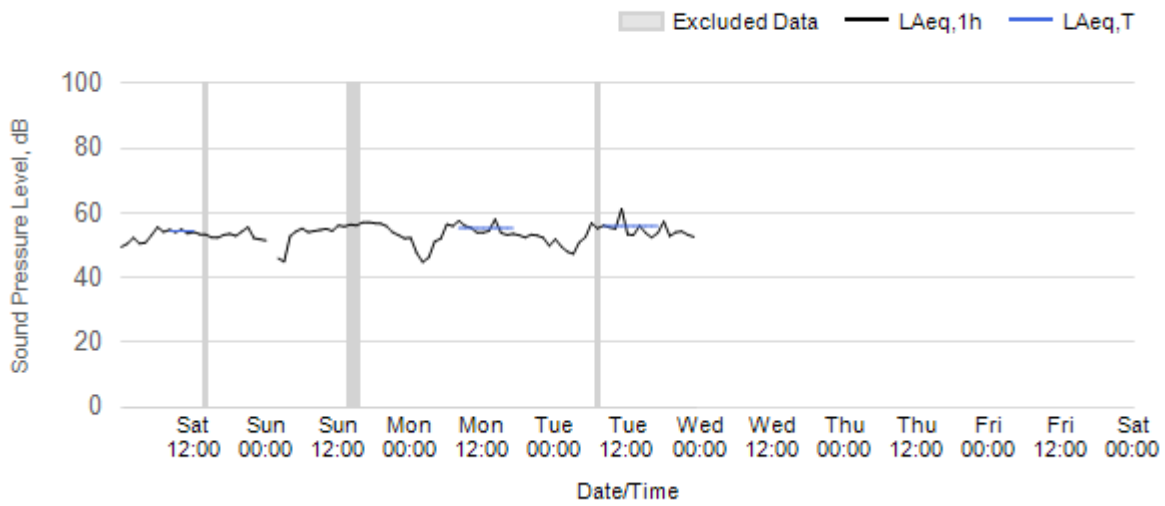
**Worksite: GPWVS Monitoring Ref: N064 15 March 2026 to 21 March 2026**



**Worksite: GPWVS Monitoring Ref: N064 22 March 2026 to 28 March 2026**

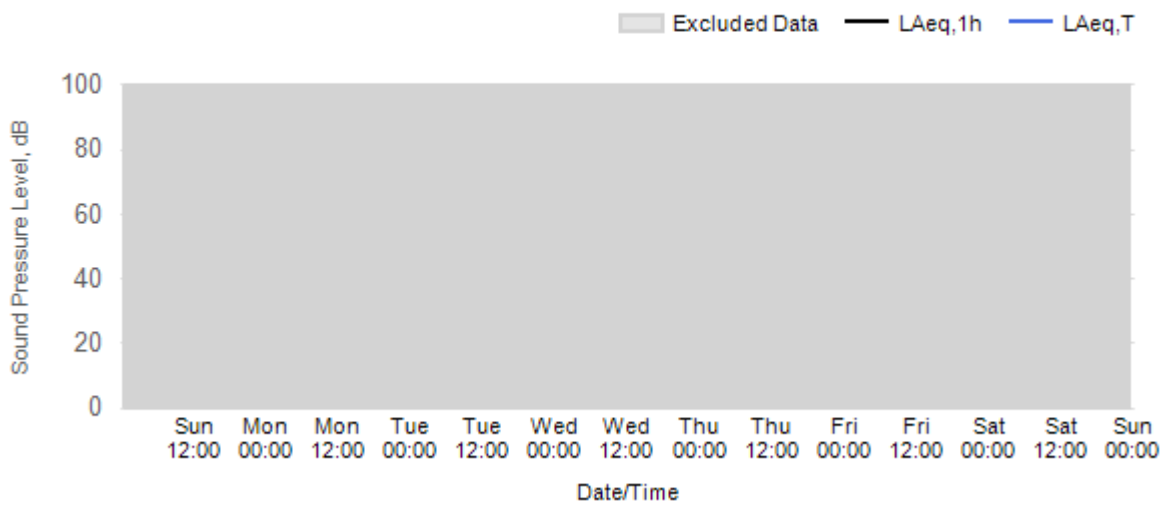


**Worksite: GPWWS Monitoring Ref: N064 29 March 2026 to 4 April 2026**



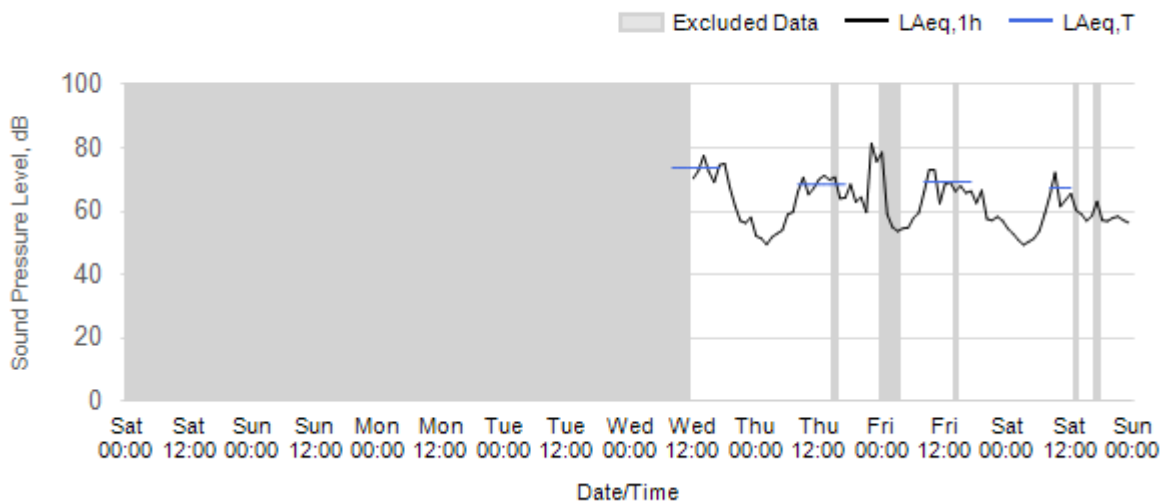
**Worksite: OOC - Monitoring Ref: OOC-N02**

**Worksite: OOC Monitoring Ref: OOC-N02 01 March 2026 to 07 March 2026**



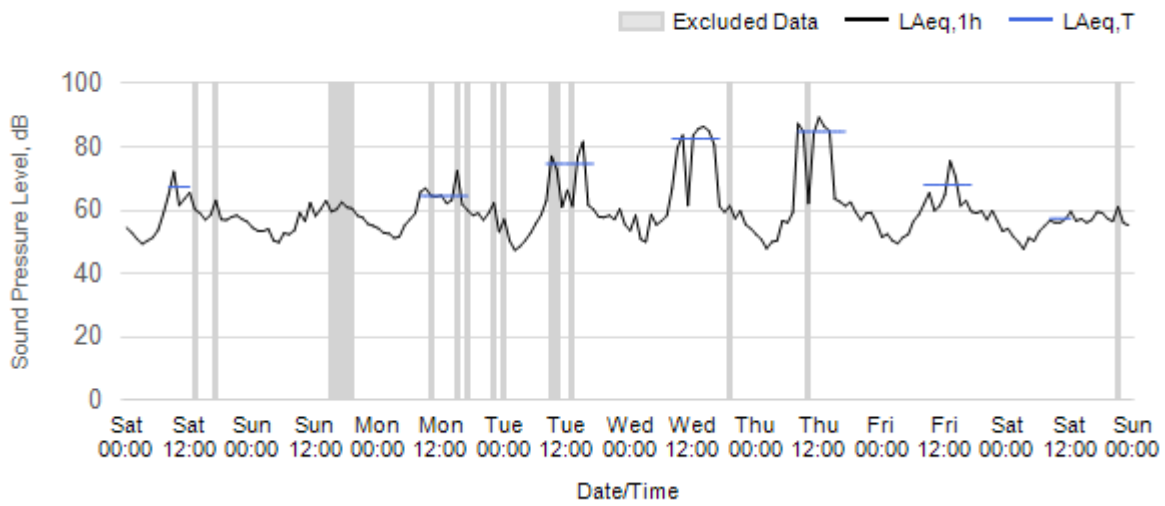
Note: Missing data due to a fault with monitoring equipment.

**Worksite: OOC Monitoring Ref: OOC-N02 08 March 2026 to 14 March 2026**

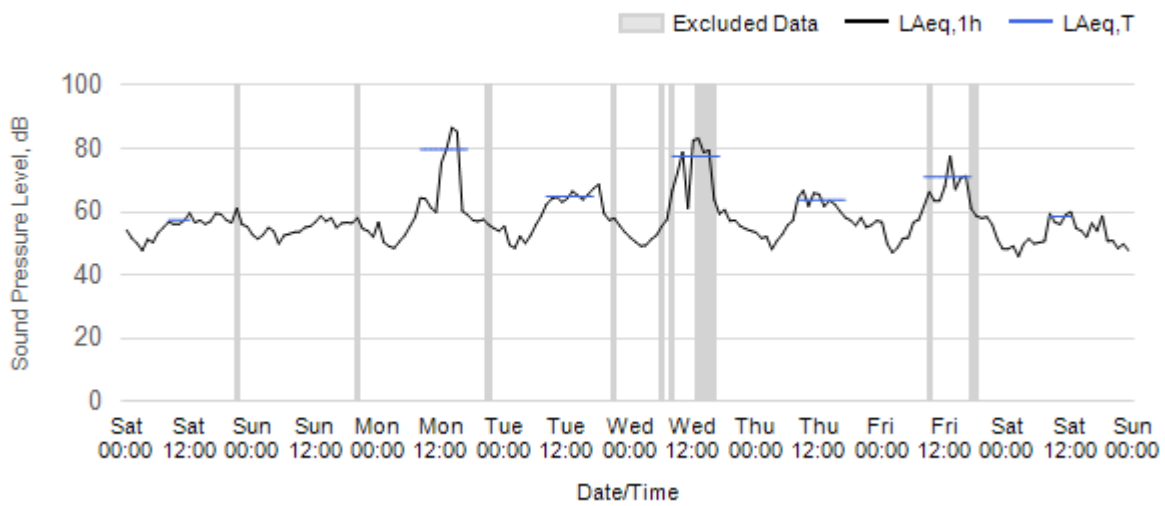


Note: Missing data due to a fault with monitoring equipment.

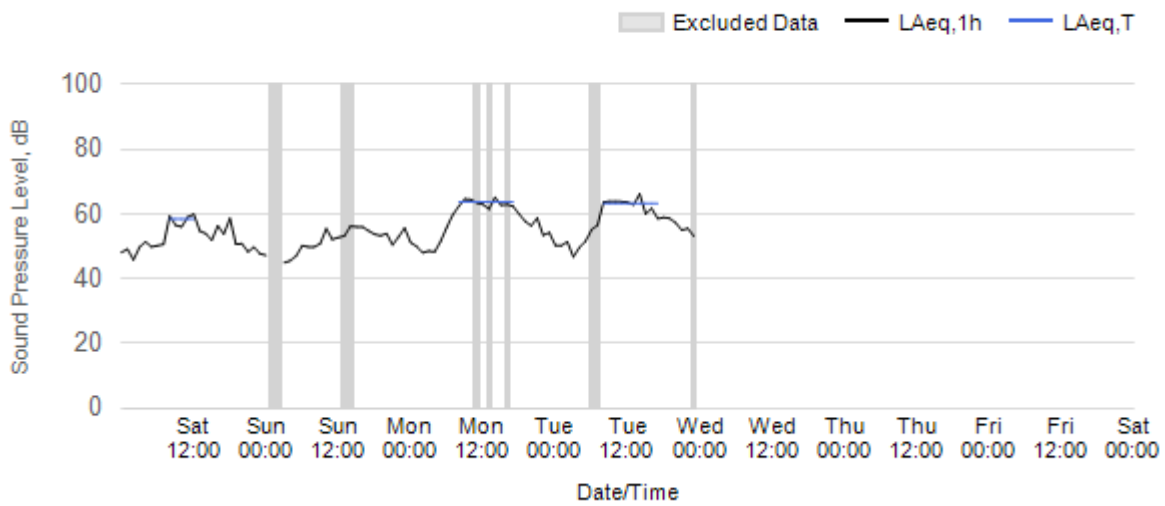
Worksite: OOC Monitoring Ref: OOC-N02 15 March 2026 to 21 March 2026



Worksite: OOC Monitoring Ref: OOC-N02 22 March 2026 to 28 March 2026

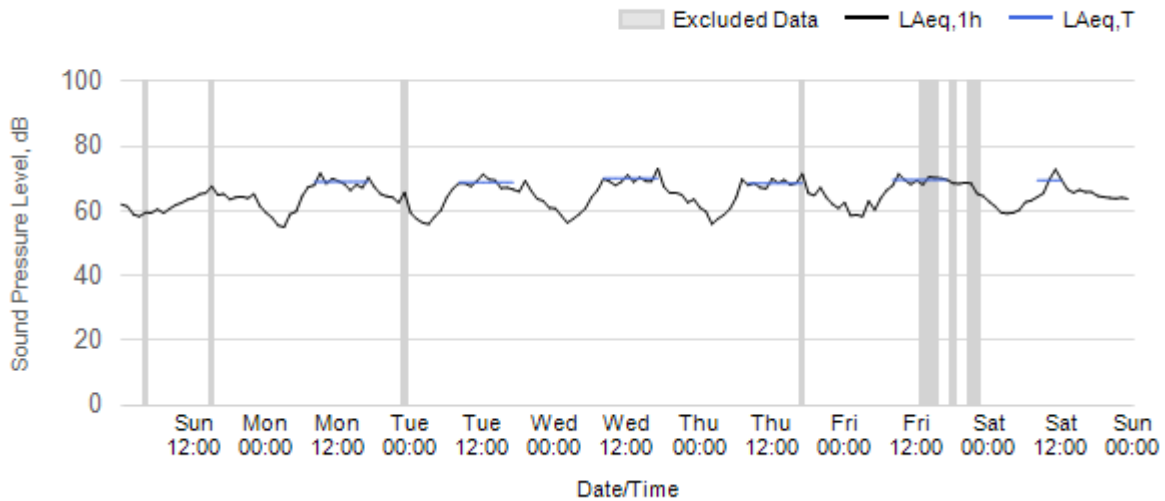


Worksite: OOC Monitoring Ref: OOC-N02 29 March 2026 to 4 April 2026

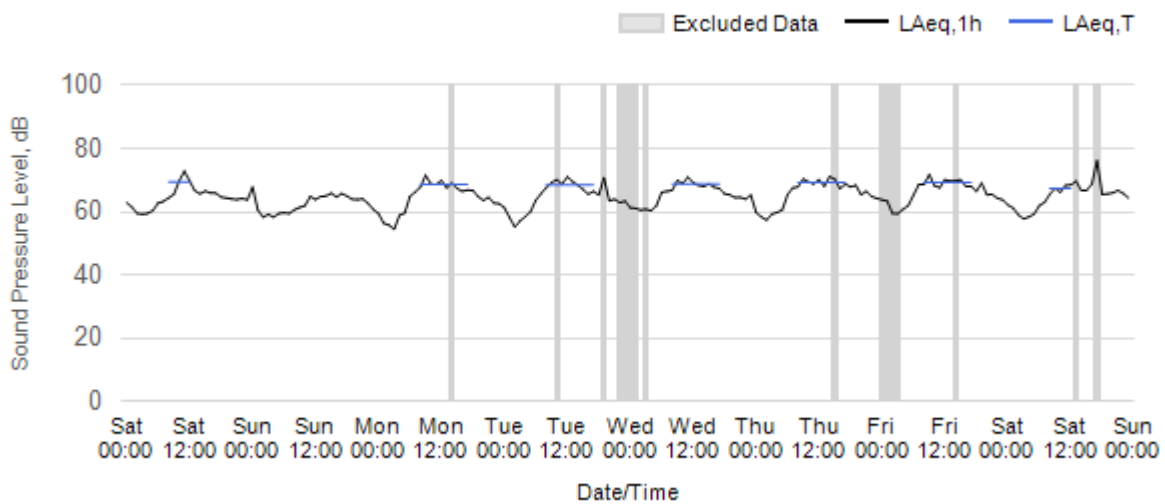


# Worksite: OOC - Monitoring Ref: OOC-N01

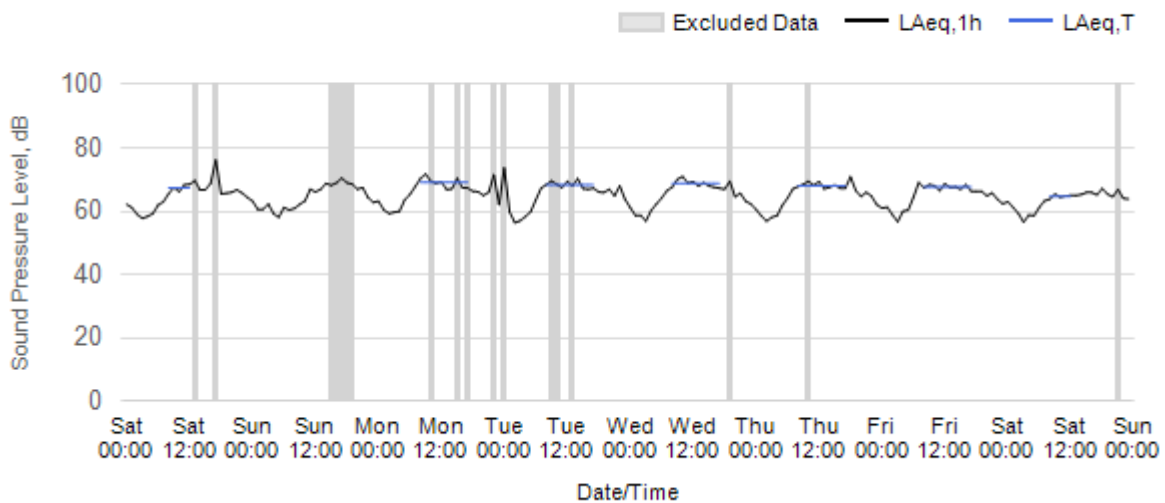
Worksite: OOC Monitoring Ref: OOC-N01 01 March 2026 to 07 March 2026



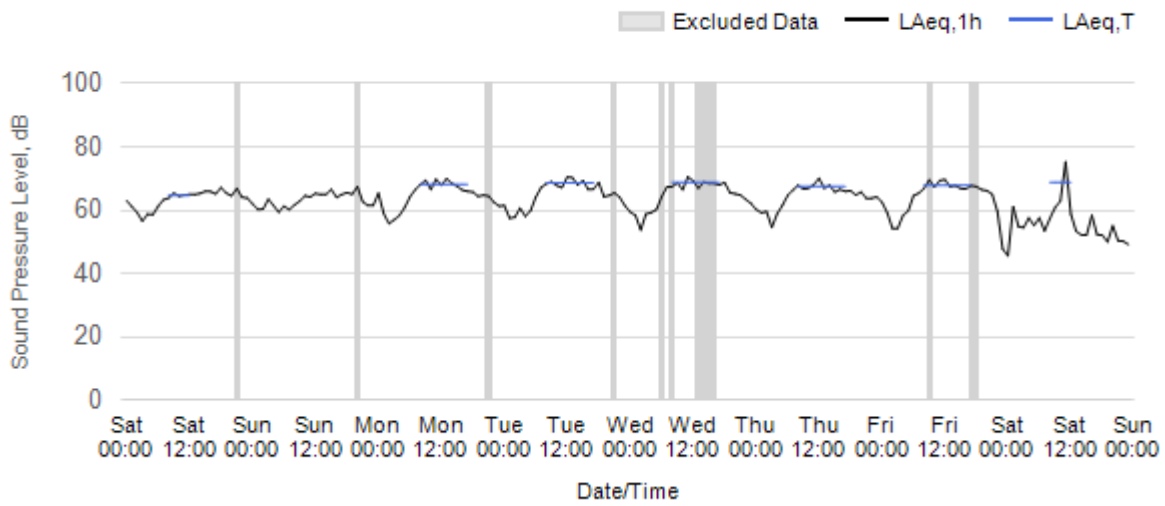
Worksite: OOC Monitoring Ref: OOC-N01 08 March 2026 to 14 March 2026



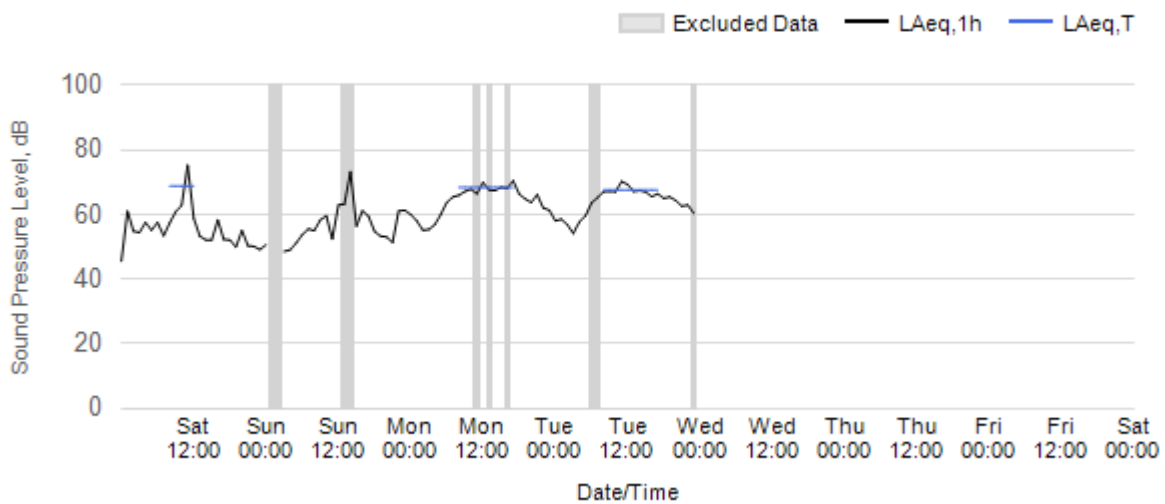
Worksite: OOC Monitoring Ref: OOC-N01 15 March 2026 to 21 March 2026



**Worksite: OOC Monitoring Ref: OOC-N01 22 March 2026 to 28 March 2026**

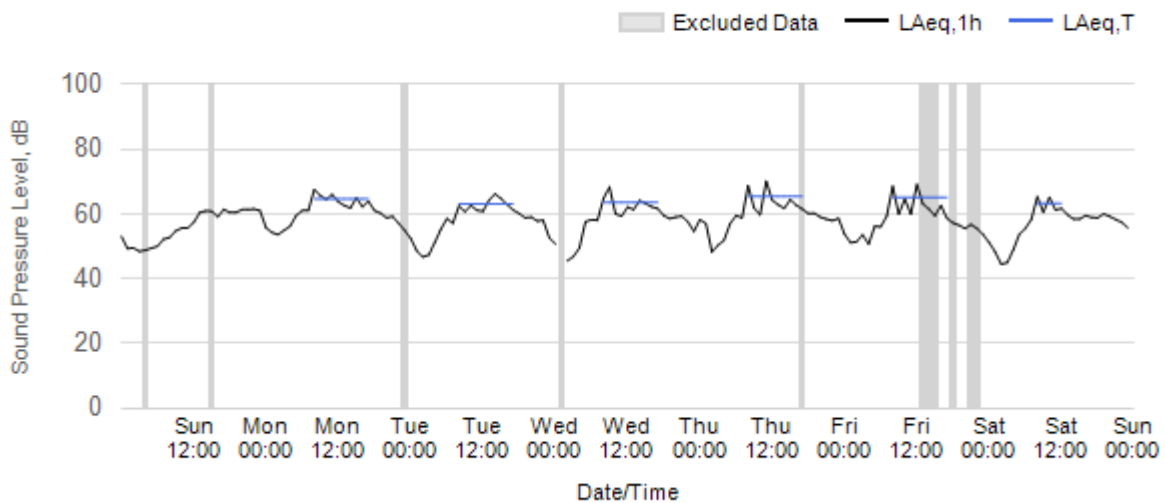


**Worksite: OOC Monitoring Ref: OOC-N01 29 March 2026 to 4 April 2026**

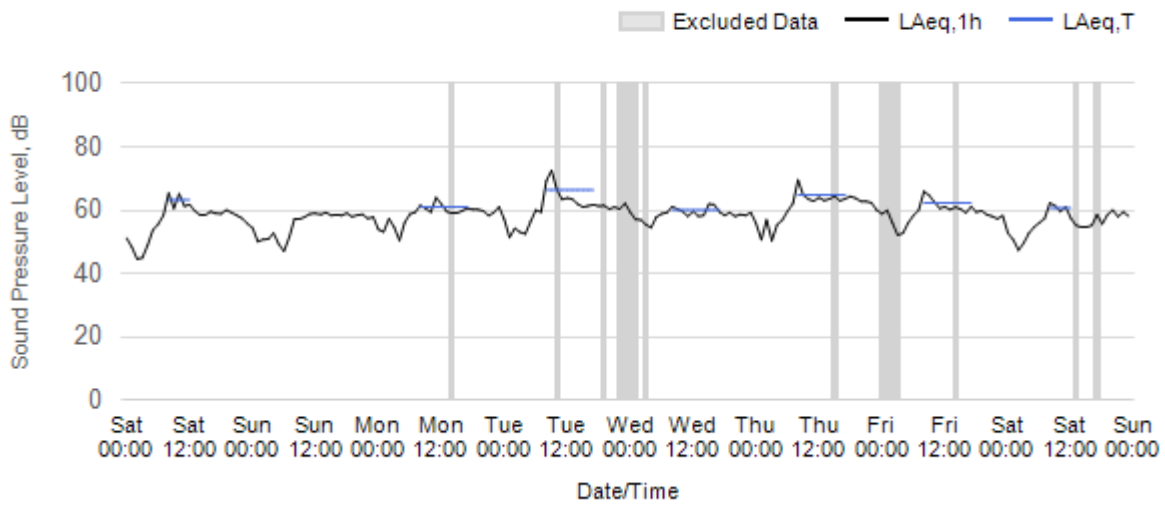


**Worksite: OOC - Monitoring Ref: OOC-N03**

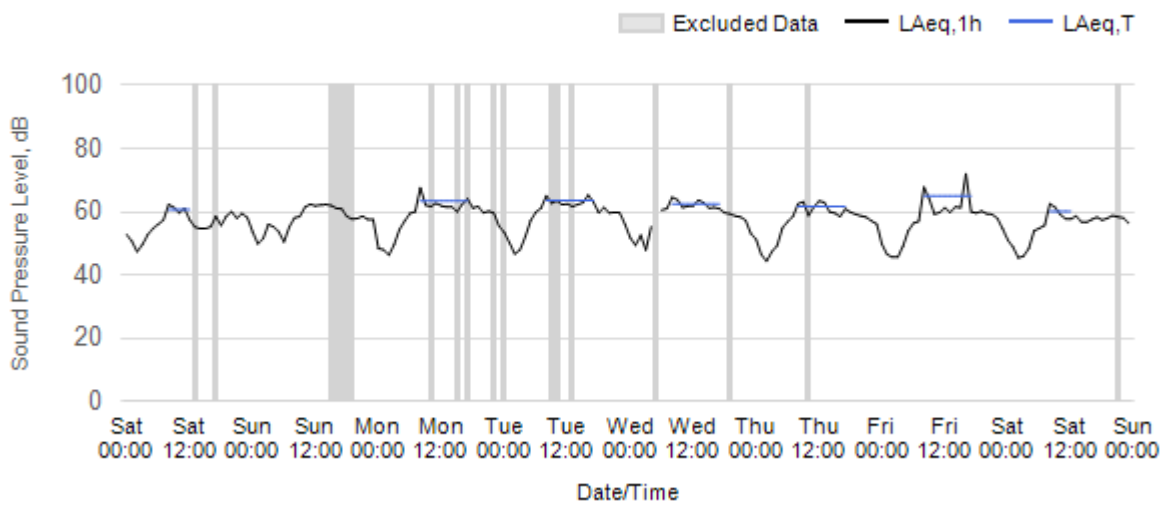
**Worksite: OOC Monitoring Ref: OOC-N03 01 March 2026 to 07 March 2026**



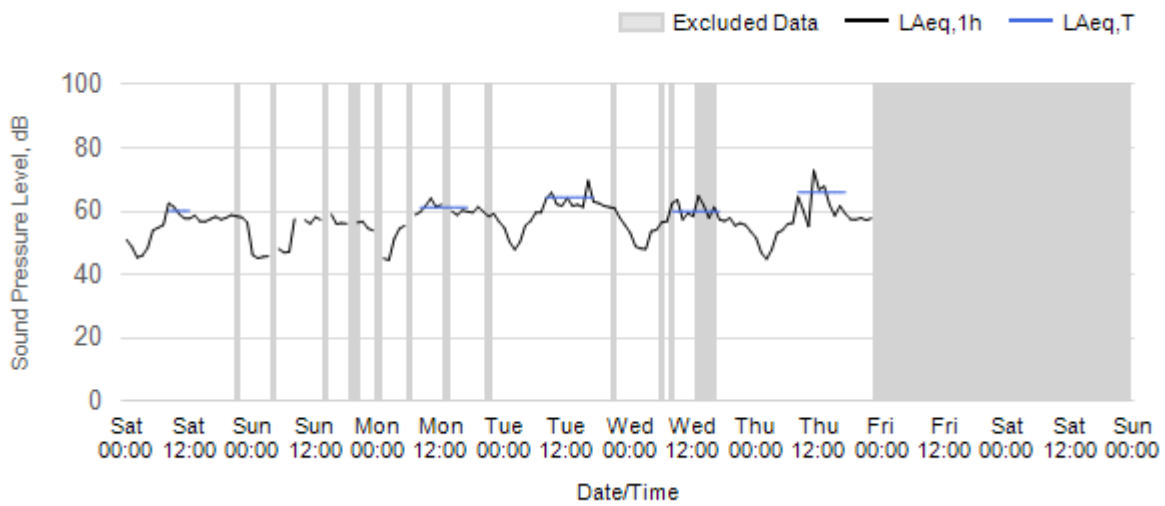
**Worksite: OOC Monitoring Ref: OOC-N03 08 March 2026 to 14 March 2026**



**Worksite: OOC Monitoring Ref: OOC-N03 15 March 2026 to 21 March 2026**

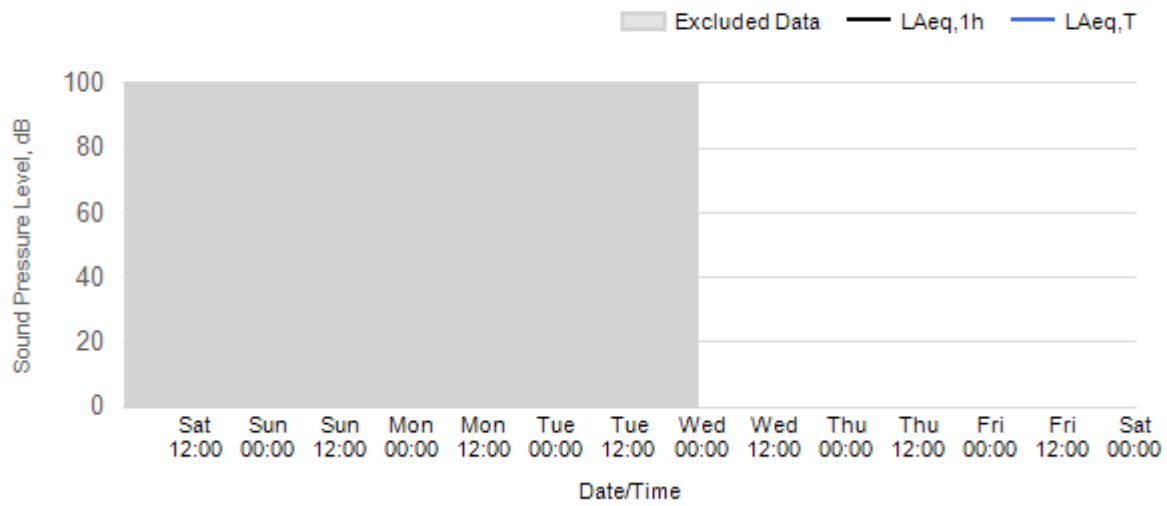


**Worksite: OOC Monitoring Ref: OOC-N03 22 March 2026 to 28 March 2026**



Note: Missing data due to a fault with monitoring equipment.

**Worksite: OOC Monitoring Ref: OOC-N03 29 March 2026 to 4 April 2026**



Note: Missing data due to a fault with monitoring equipment.

**Worksite: AR - Monitoring Ref: N032**

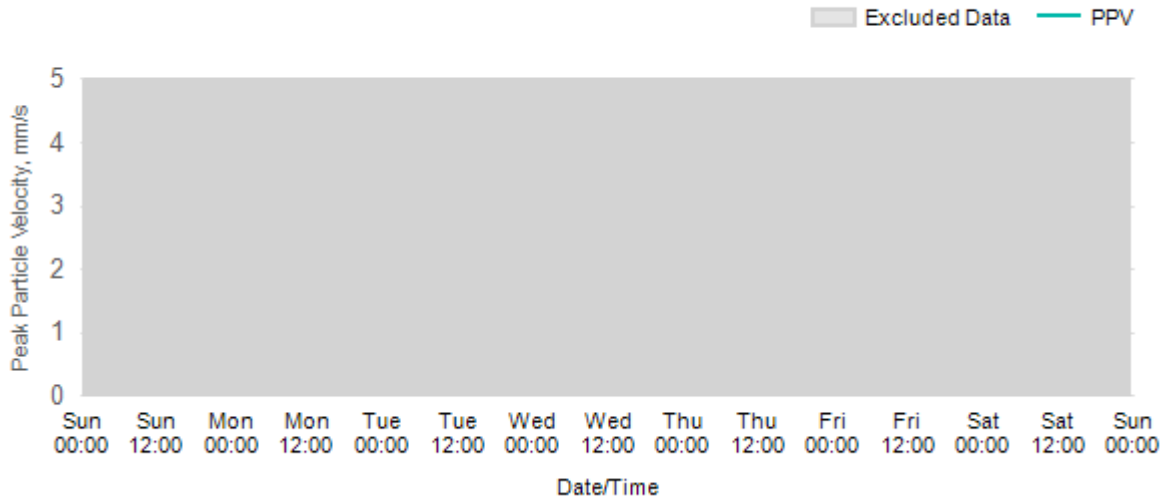
Note: No data measured throughout the month due to loss of power to the lighting column which supplies power to the monitoring station.

## Vibration

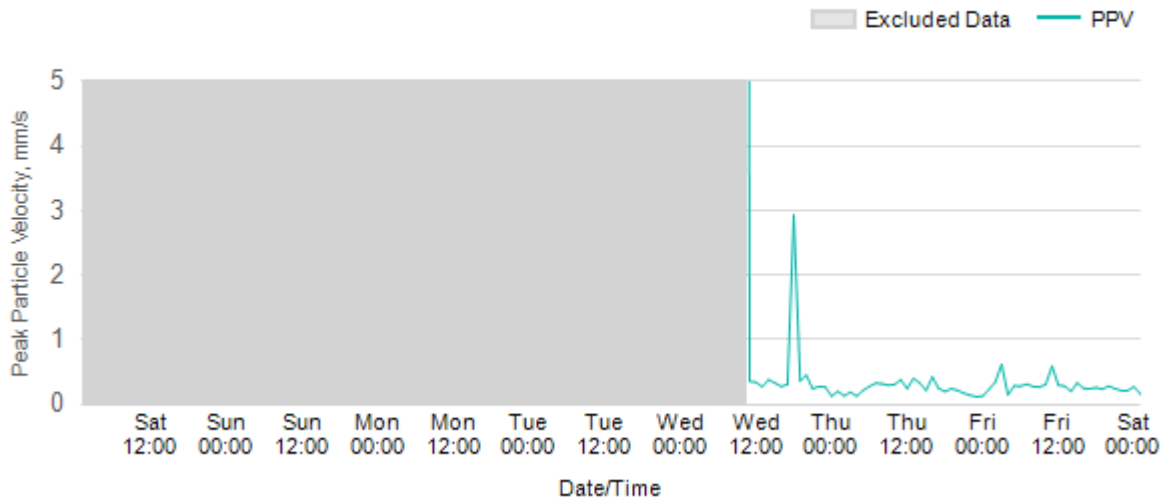
The following graphs show the hourly measured peak particle velocity PPV recorded during the monitoring period. The graphs show the resultant PPV due to vibration components on three orthogonal axis x, y and z. Where high values of PPV were caused by local interference with the vibration monitor, which are not representative of HS2 construction works, these values have been greyed out in the following charts and have been excluded to calculate values in Table 4 of the main report.

### Worksite: OOC - Monitoring Ref: OOC-V05

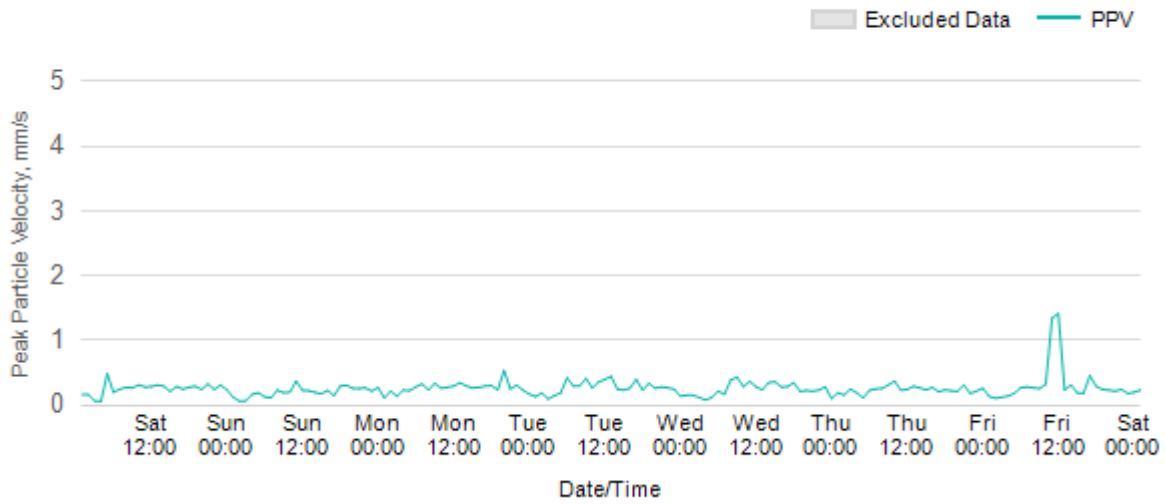
Worksite: OOC Monitoring Ref: OOC-V05 01 March 2026 to 07 March 2026



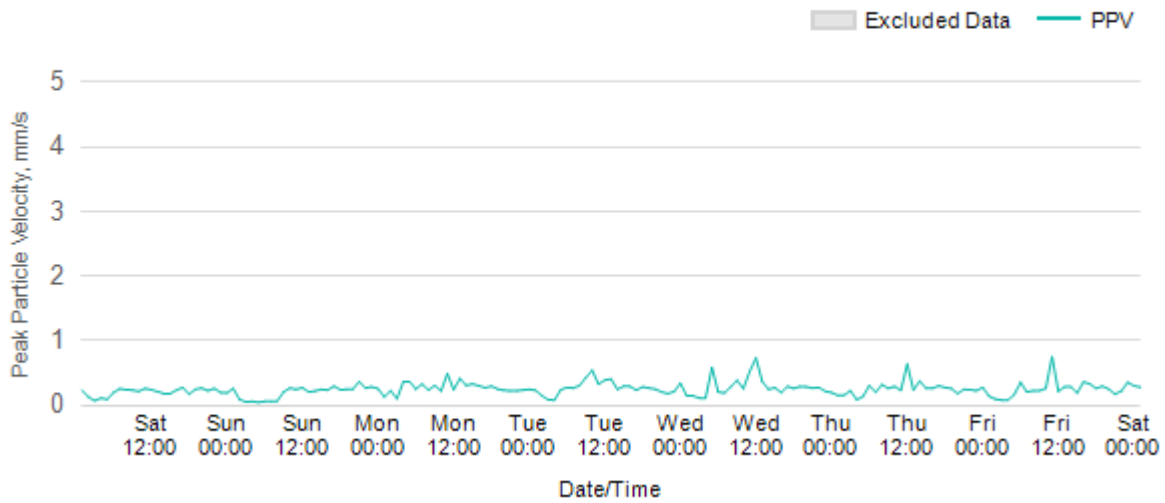
Worksite: OOC Monitoring Ref: OOC-V05 08 March 2026 to 14 March 2026



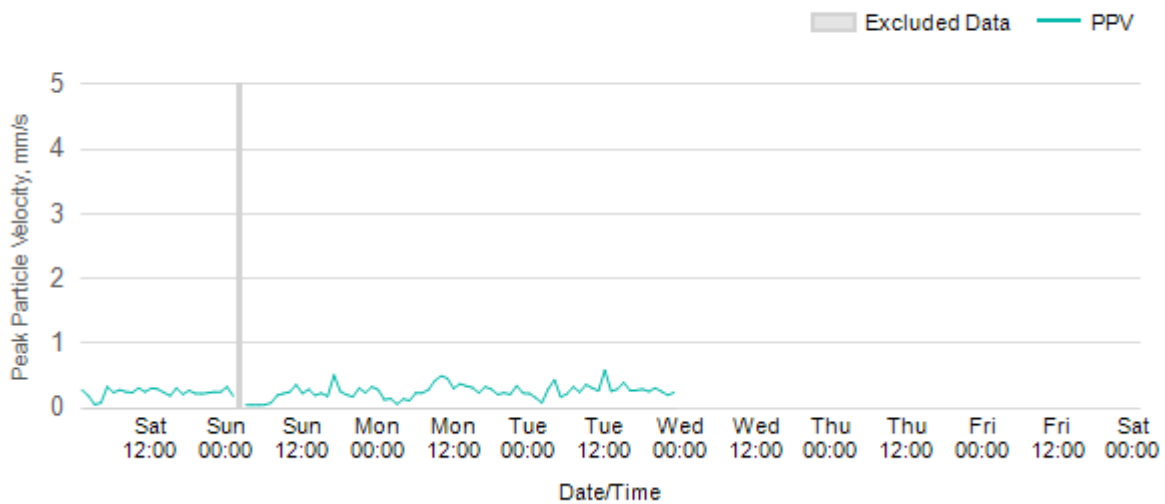
Worksite: OOC Monitoring Ref: OOC-V05 15 March 2026 to 21 March 2026



Worksite: OOC Monitoring Ref: OOC-V05 22 March 2026 to 28 March 2026

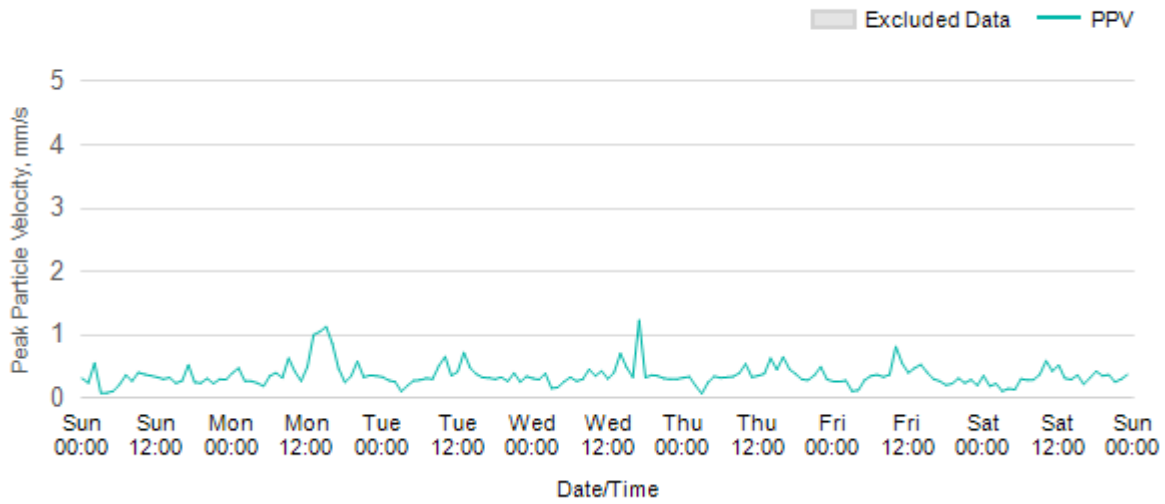


Worksite: OOC Monitoring Ref: OOC-V05 29 March 2026 to 4 April 2026

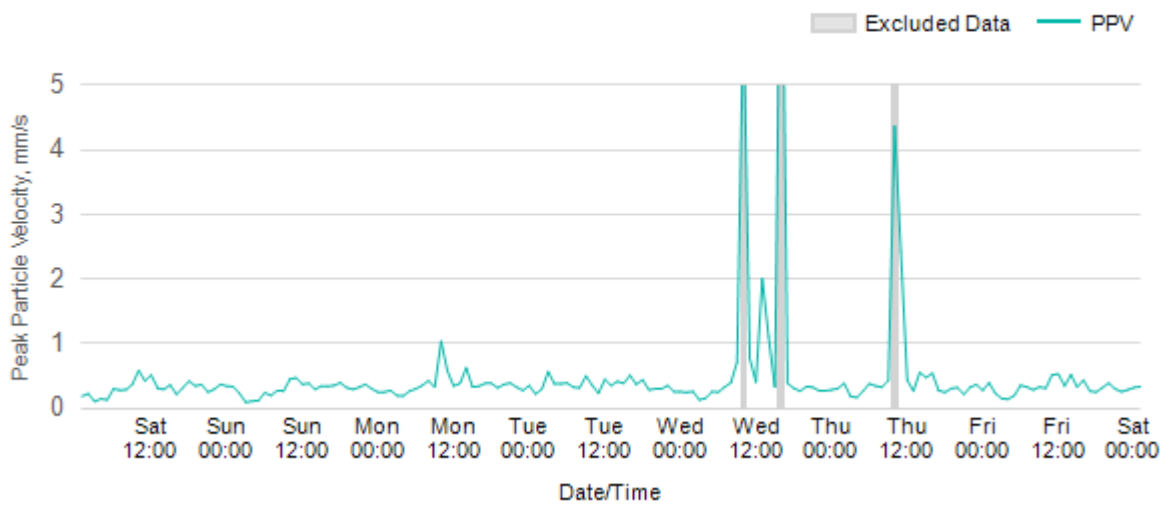


## Worksite: OOC - Monitoring Ref: OOC-V03

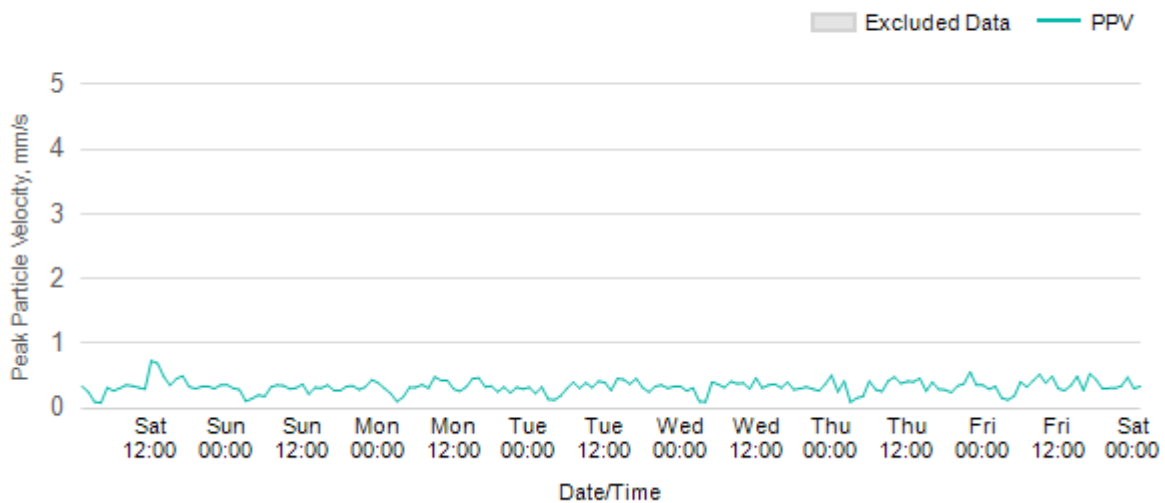
Worksite: OOC Monitoring Ref: OOC-V03 01 March 2026 to 07 March 2026



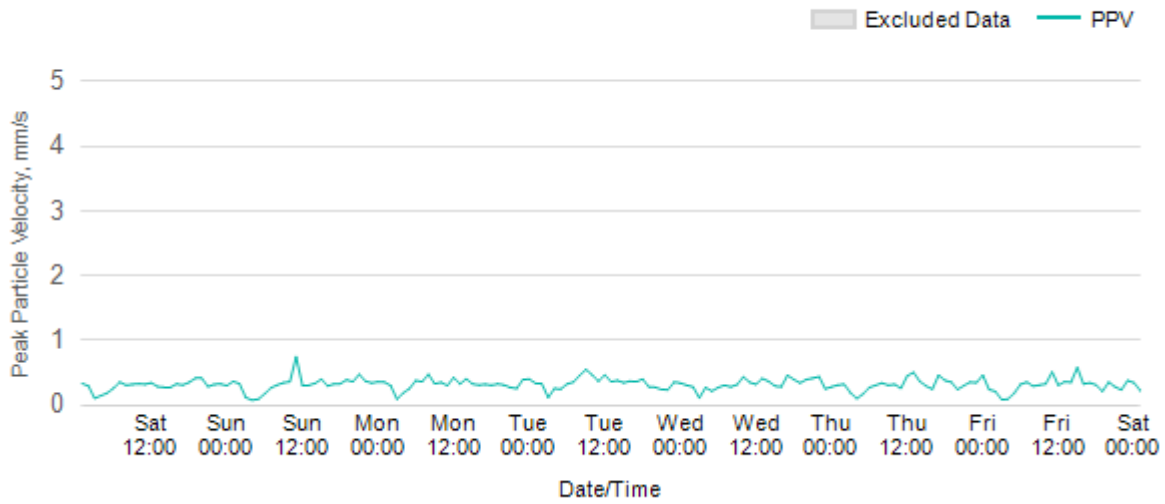
Worksite: OOC Monitoring Ref: OOC-V03 08 March 2026 to 14 March 2026



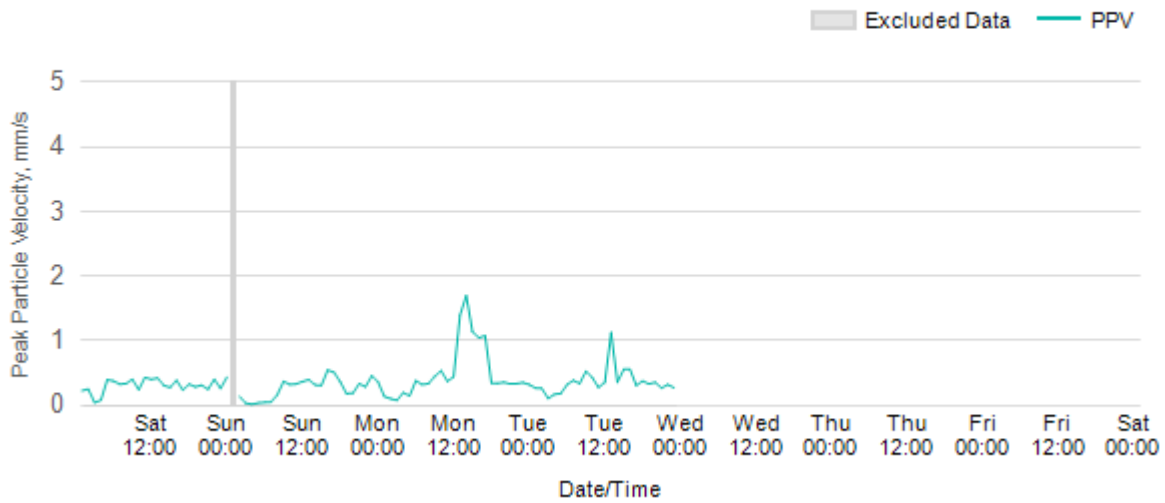
Worksite: OOC Monitoring Ref: OOC-V03 15 March 2026 to 21 March 2026



**Worksite: OOC Monitoring Ref: OOC-V03 22 March 2026 to 28 March 2026**

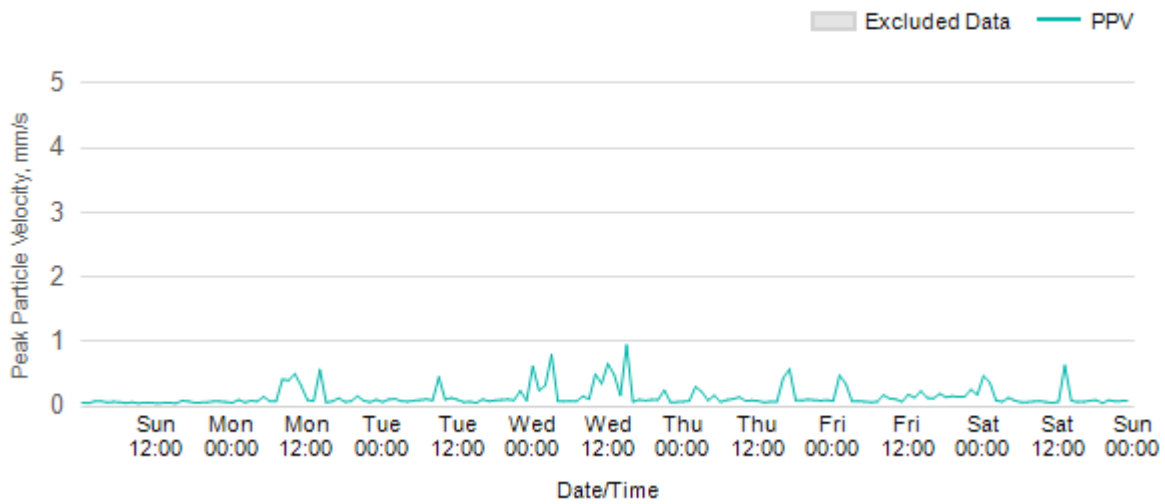


**Worksite: OOC Monitoring Ref: OOC-V03 29 March 2026 to 4 April 2026**

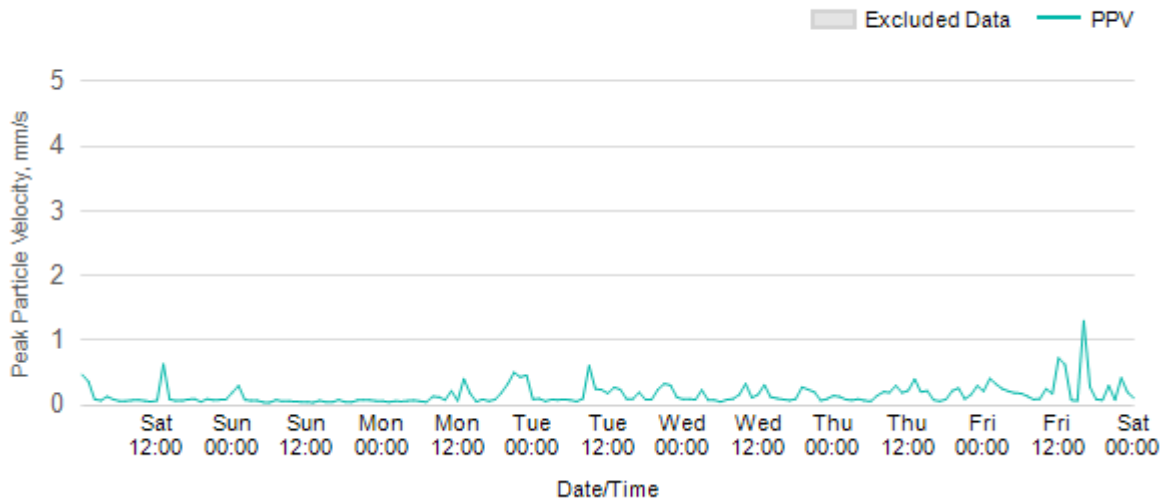


**Worksite: GPWVS - Monitoring Ref: V053**

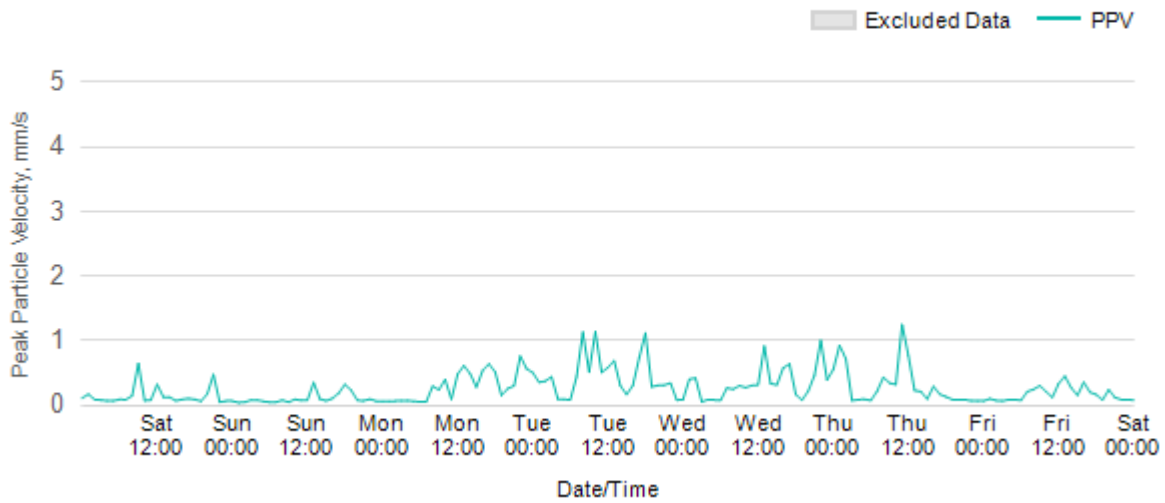
**Worksite: GPWVS Monitoring Ref: V053 01 March 2026 to 07 March 2026**



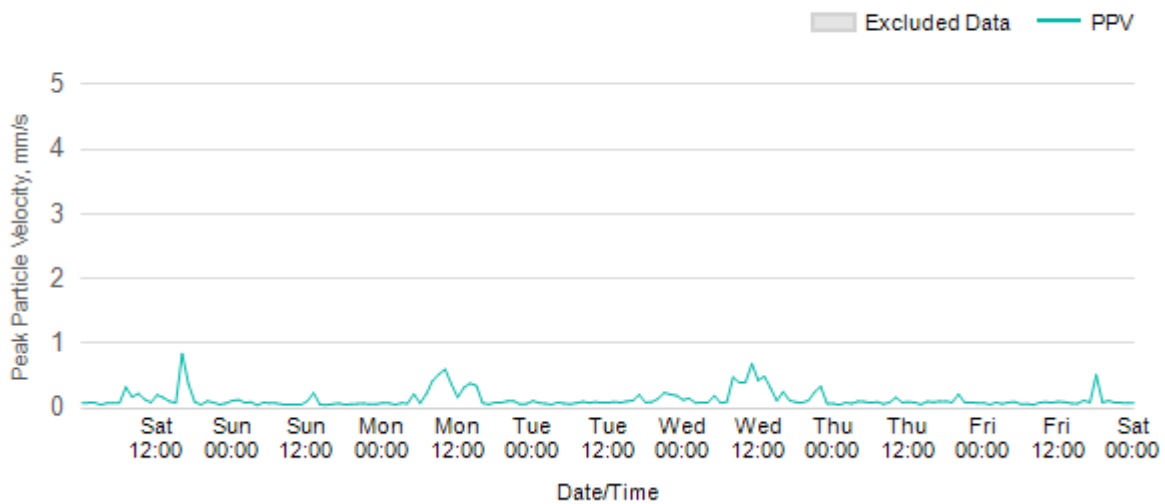
Worksite: GPWVS Monitoring Ref: V053 08 March 2026 to 14 March 2026



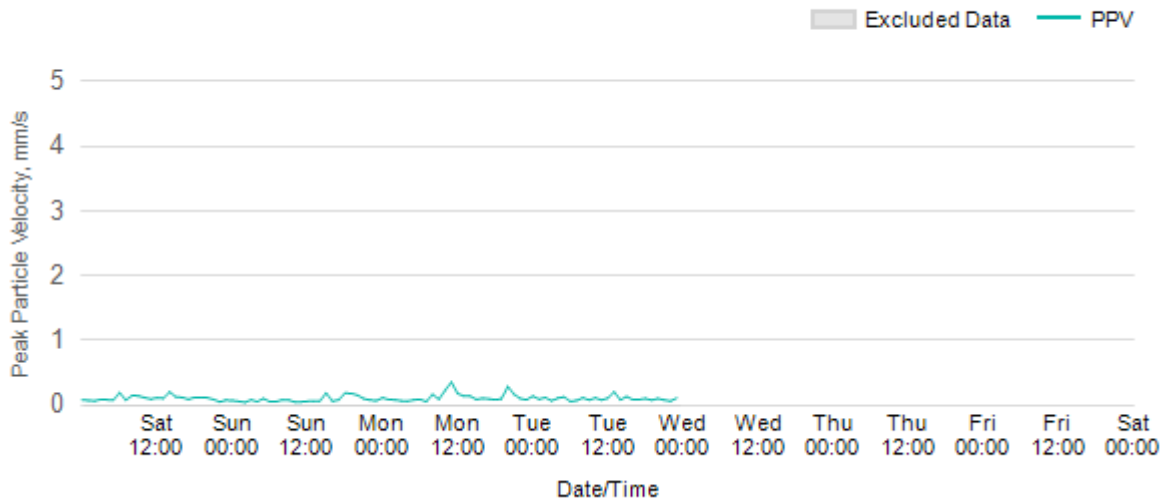
Worksite: GPWVS Monitoring Ref: V053 15 March 2026 to 21 March 2026



Worksite: GPWVS Monitoring Ref: V053 22 March 2026 to 28 March 2026

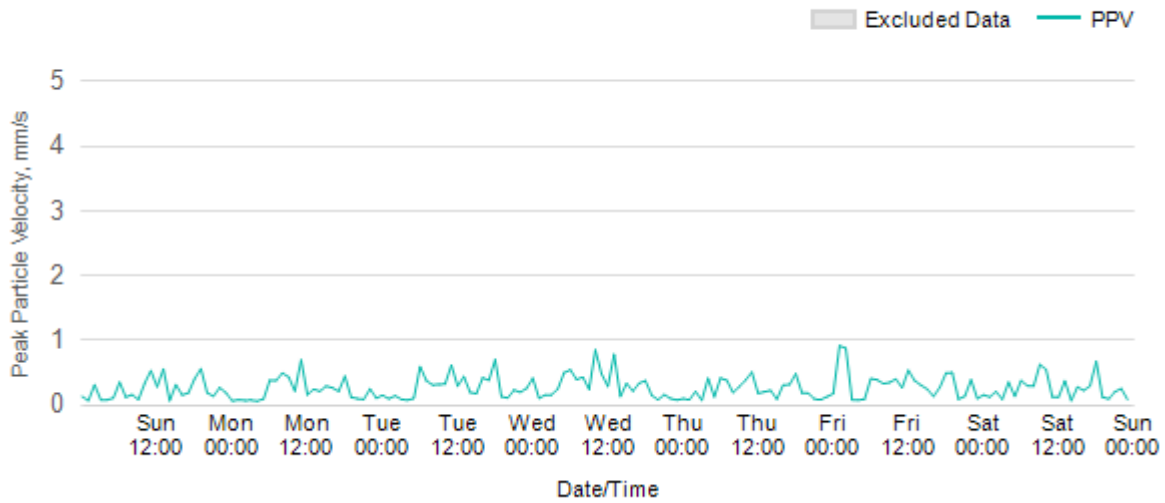


Worksite: GPWVS Monitoring Ref: V053 29 March 2026 to 4 April 2026

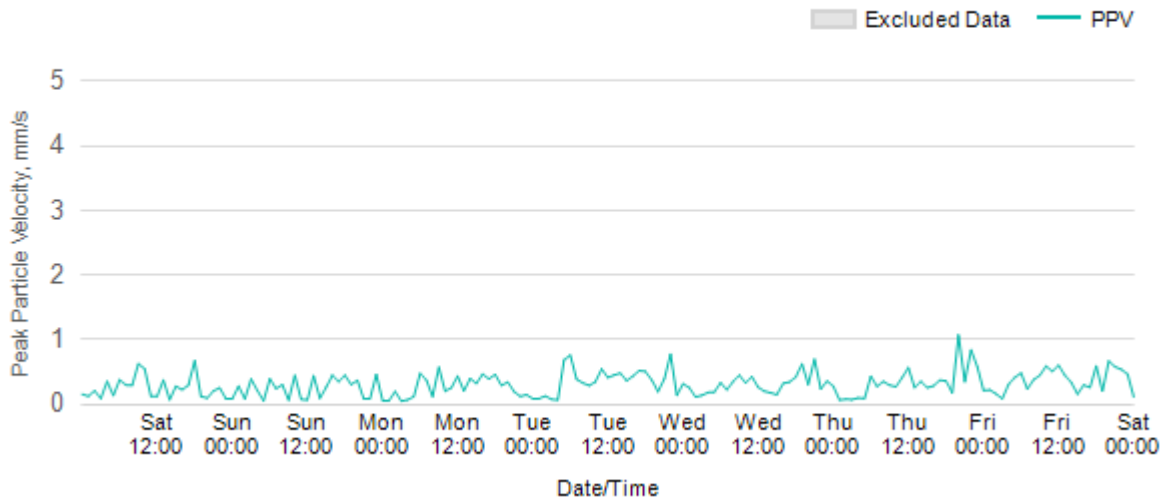


Worksite: GPWVS - Monitoring Ref: V054

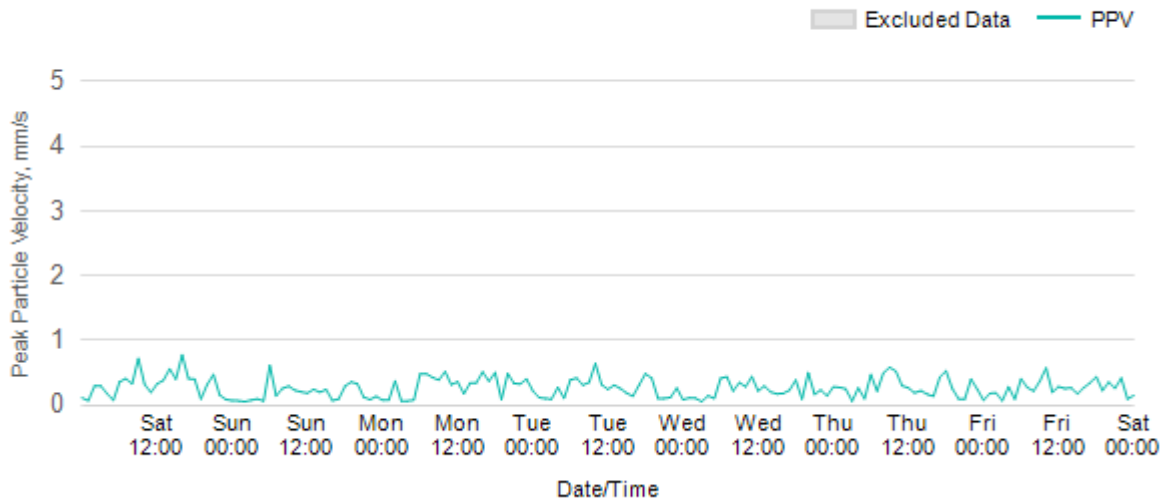
Worksite: GPWVS Monitoring Ref: V054 01 March 2026 to 07 March 2026



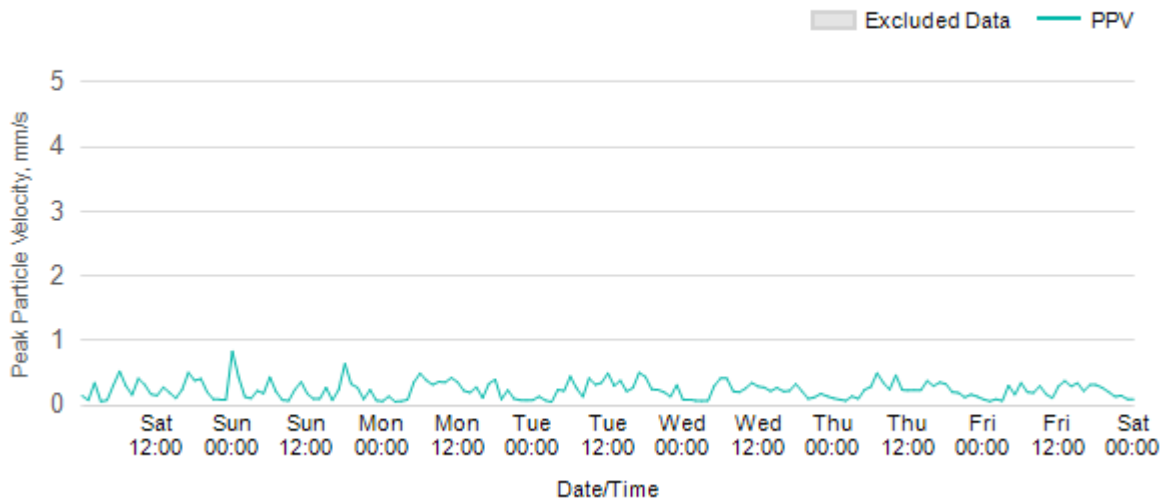
Worksite: GPWVS Monitoring Ref: V054 08 March 2026 to 14 March 2026



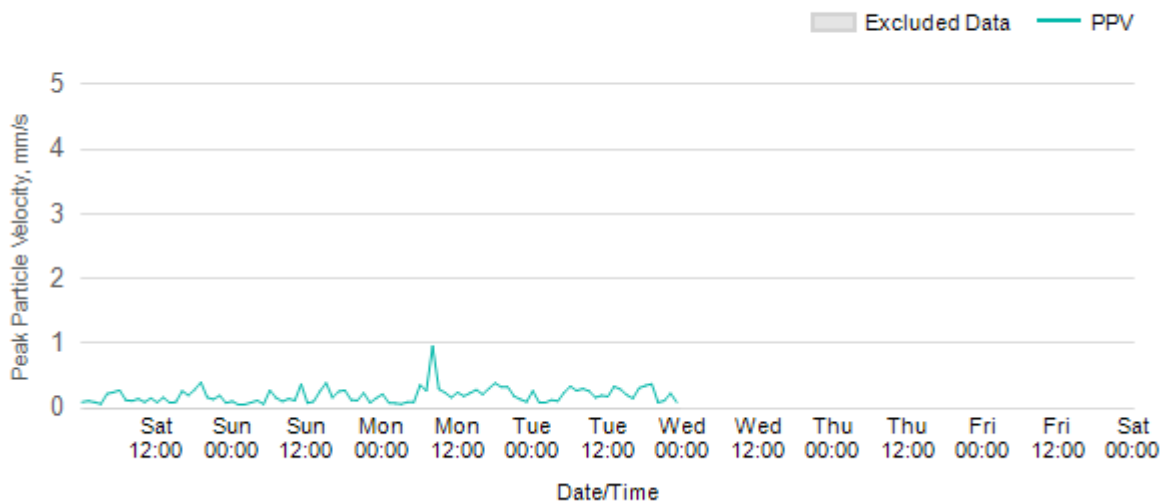
Worksite: GPWVS Monitoring Ref: V054 15 March 2026 to 21 March 2026



Worksite: GPWVS Monitoring Ref: V054 22 March 2026 to 28 March 2026

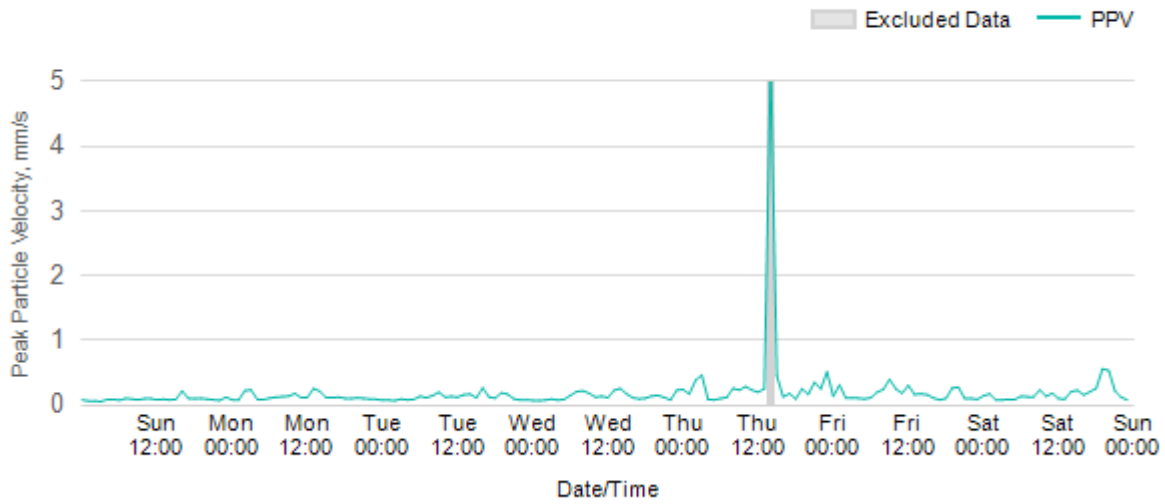


Worksite: GPWVS Monitoring Ref: V054 29 March 2026 to 4 April 2026

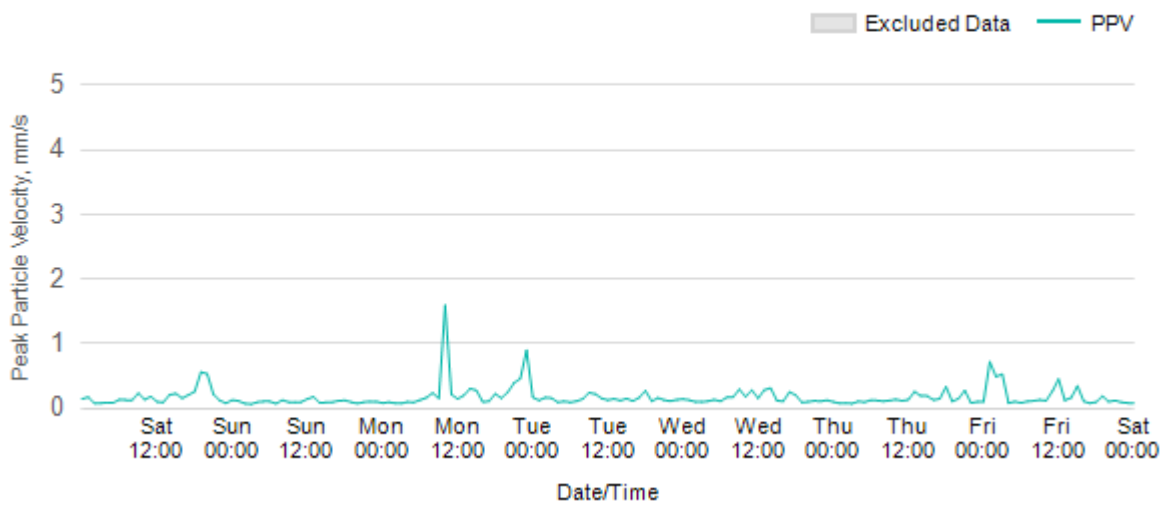


## Worksite: WET - Monitoring Ref: V057

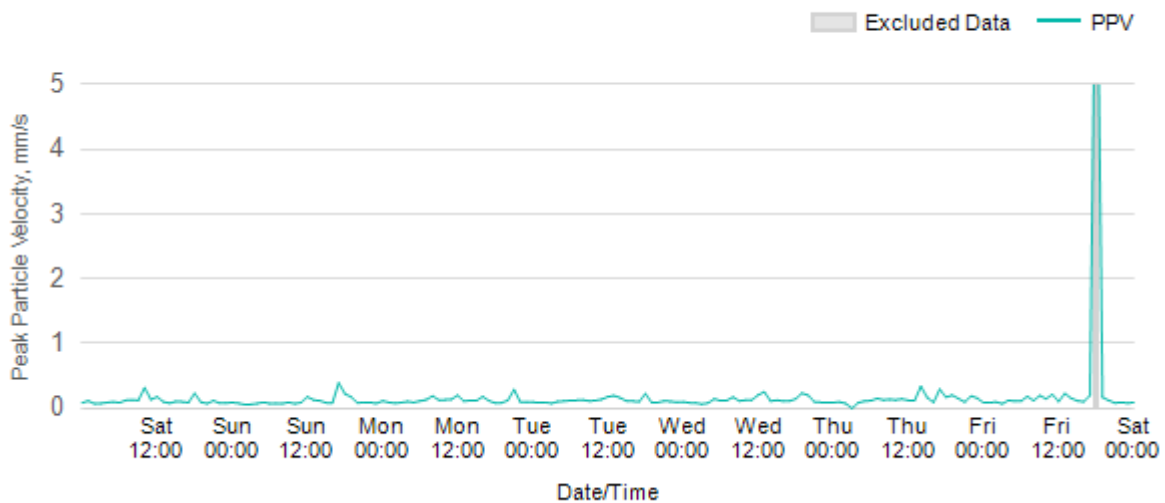
Worksite: WET Monitoring Ref: V057 01 March 2026 to 07 March 2026



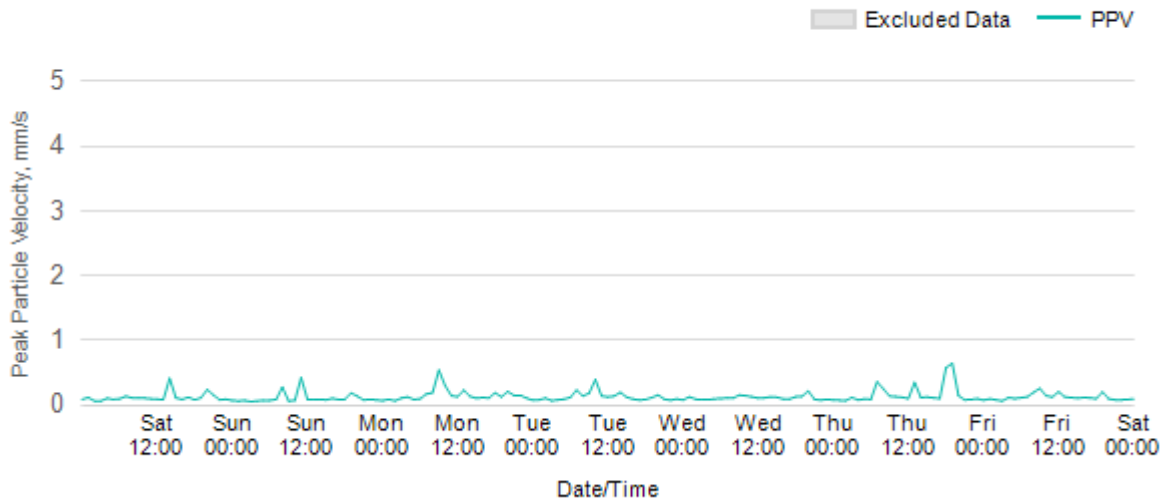
Worksite: WET Monitoring Ref: V057 08 March 2026 to 14 March 2026



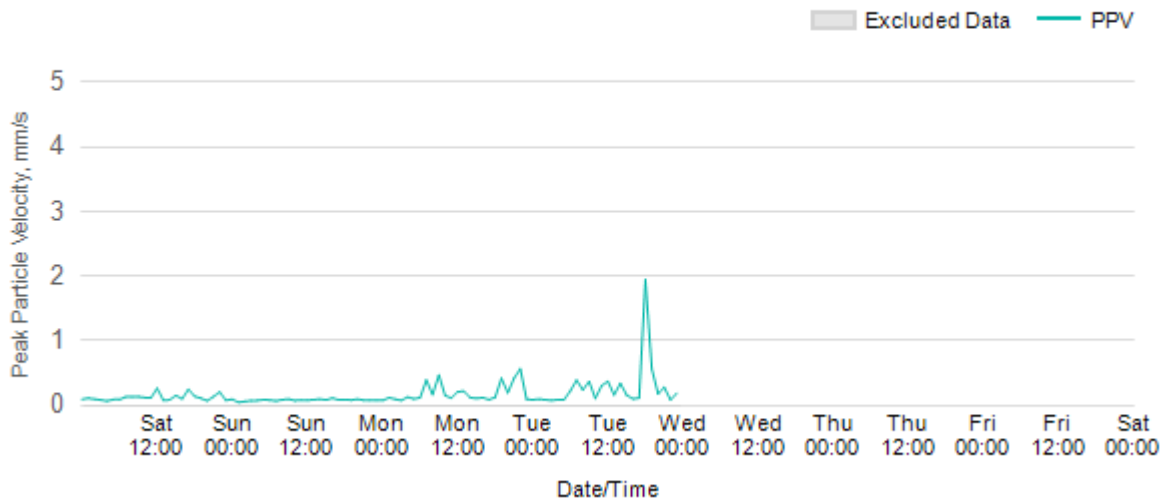
Worksite: WET Monitoring Ref: V057 15 March 2026 to 21 March 2026



**Worksite: WET Monitoring Ref: V057 22 March 2026 to 28 March 2026**

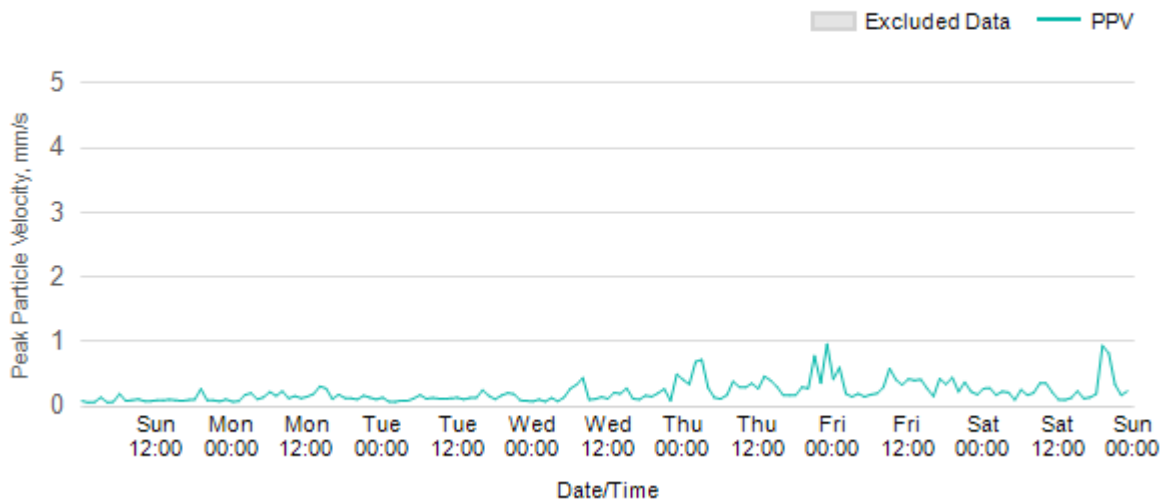


**Worksite: WET Monitoring Ref: V057 29 March 2026 to 4 April 2026**

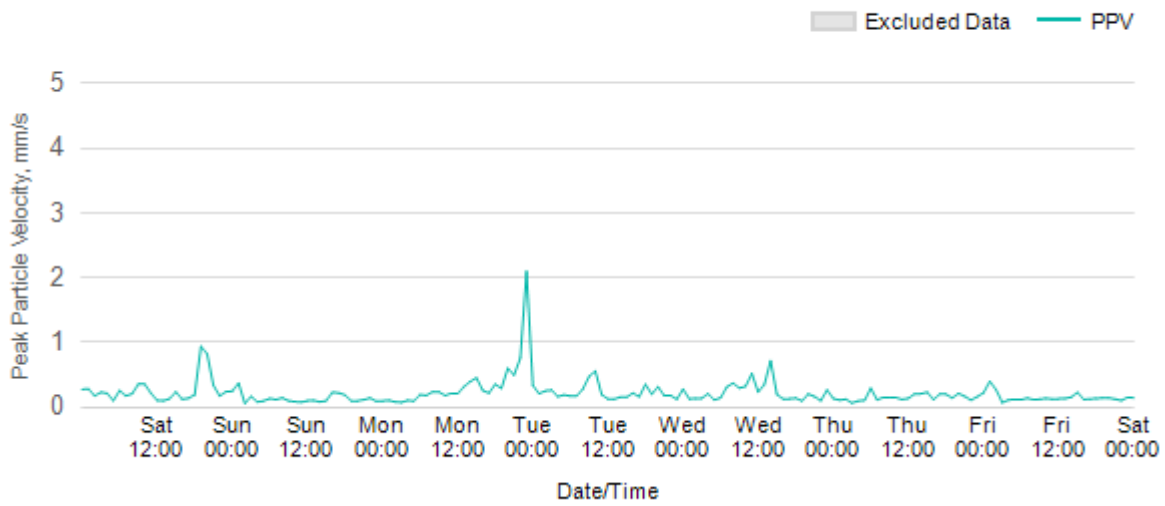


**Worksite: WET - Monitoring Ref: V052b**

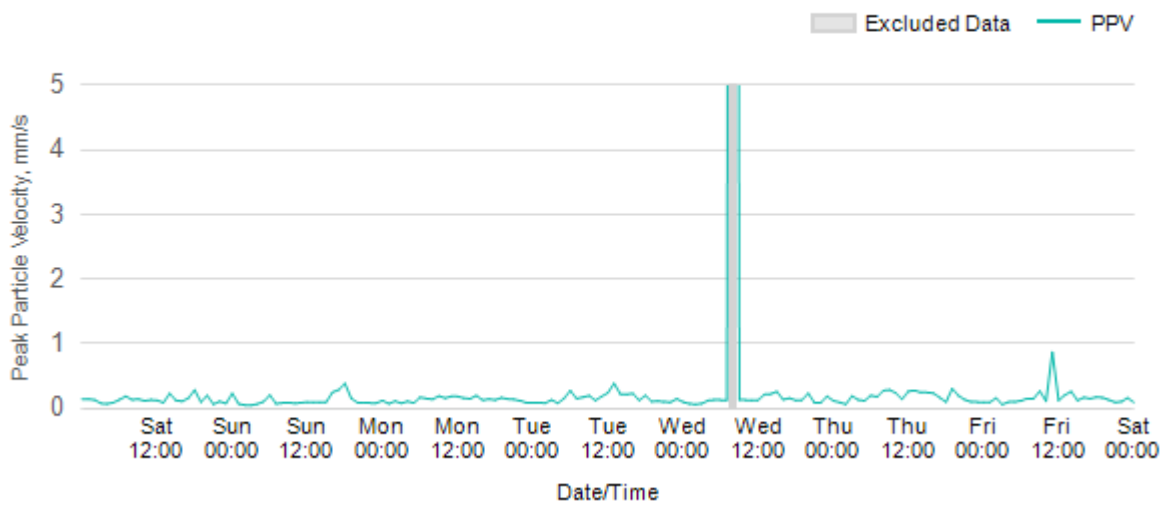
**Worksite: WET Monitoring Ref: V052b 01 March 2026 to 07 March 2026**



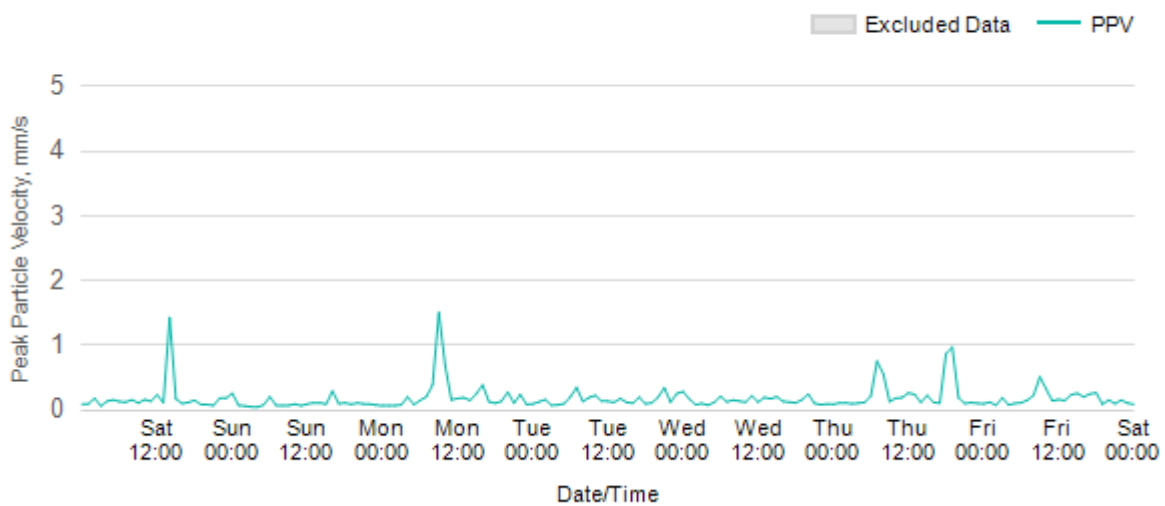
Worksite: WET Monitoring Ref: V052b 08 March 2026 to 14 March 2026



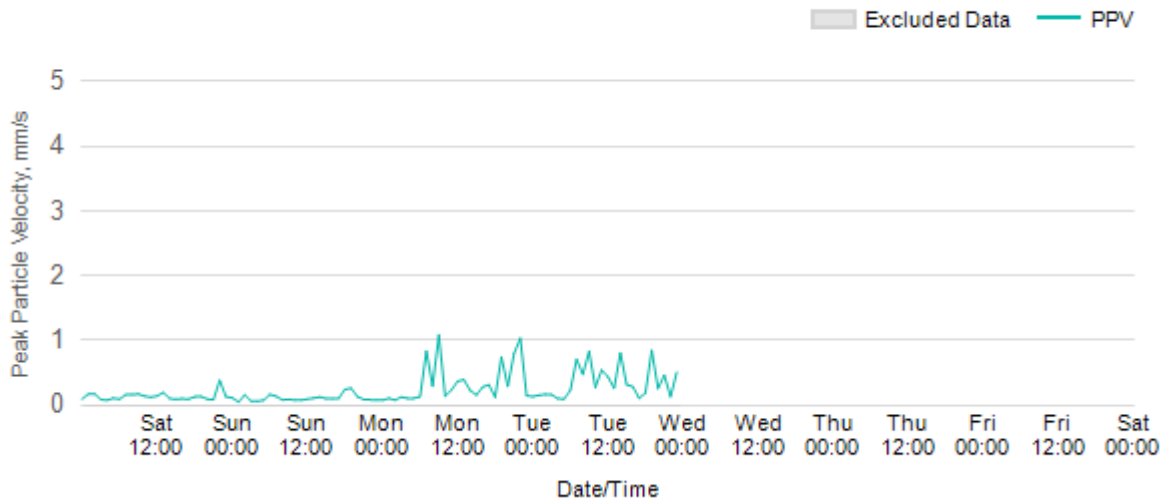
Worksite: WET Monitoring Ref: V052b 15 March 2026 to 21 March 2026



Worksite: WET Monitoring Ref: V052b 22 March 2026 to 28 March 2026

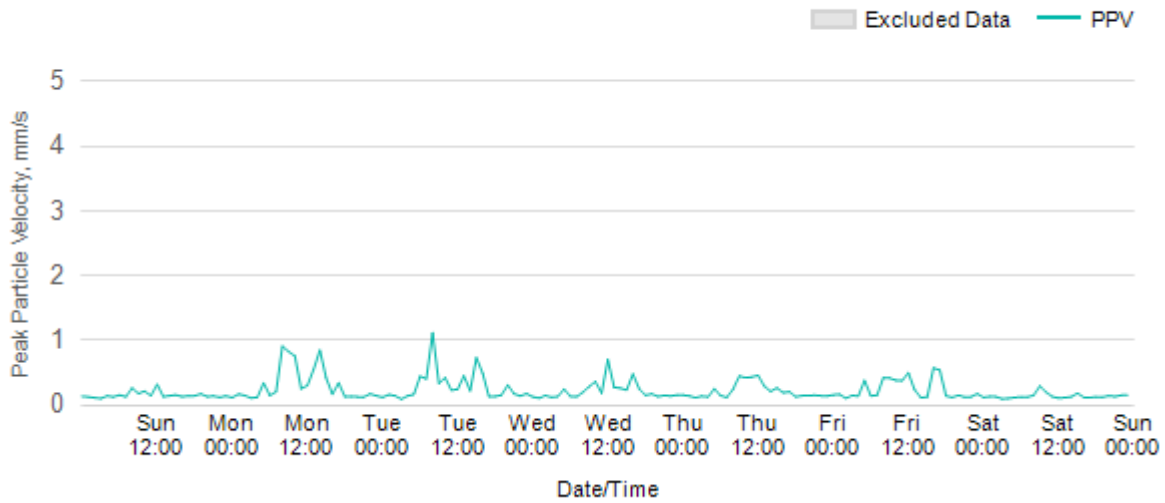


**Worksite: WET Monitoring Ref: V052b 29 March 2026 to 4 April 2026**

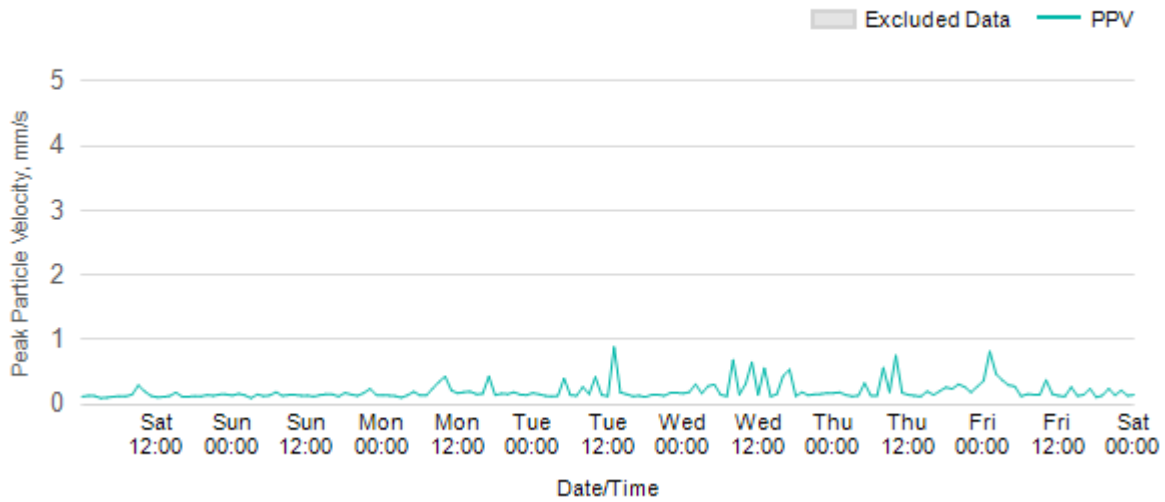


**Worksite: MRVS - Monitoring Ref: V056a**

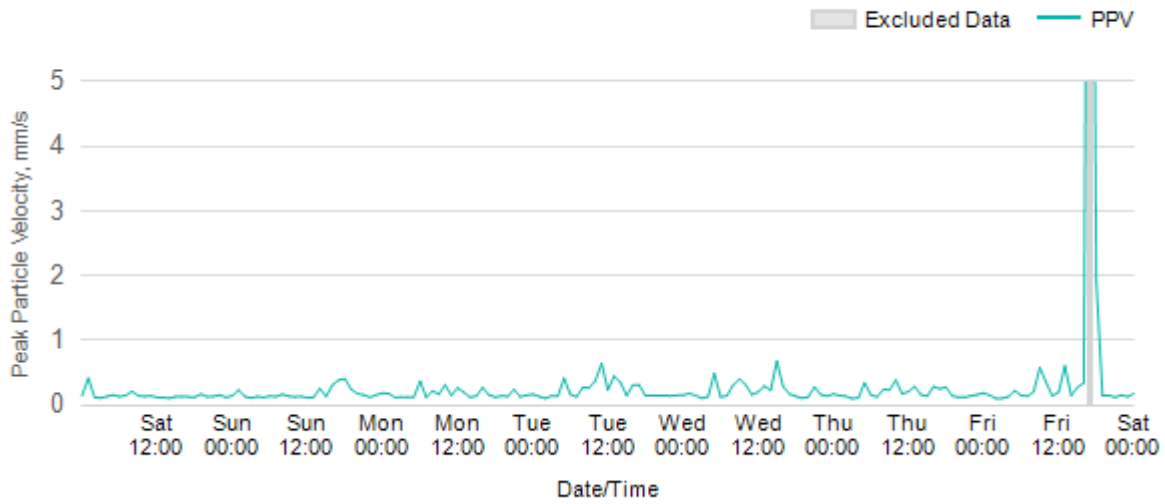
**Worksite: MRVS Monitoring Ref: V056a 01 March 2026 to 07 March 2026**



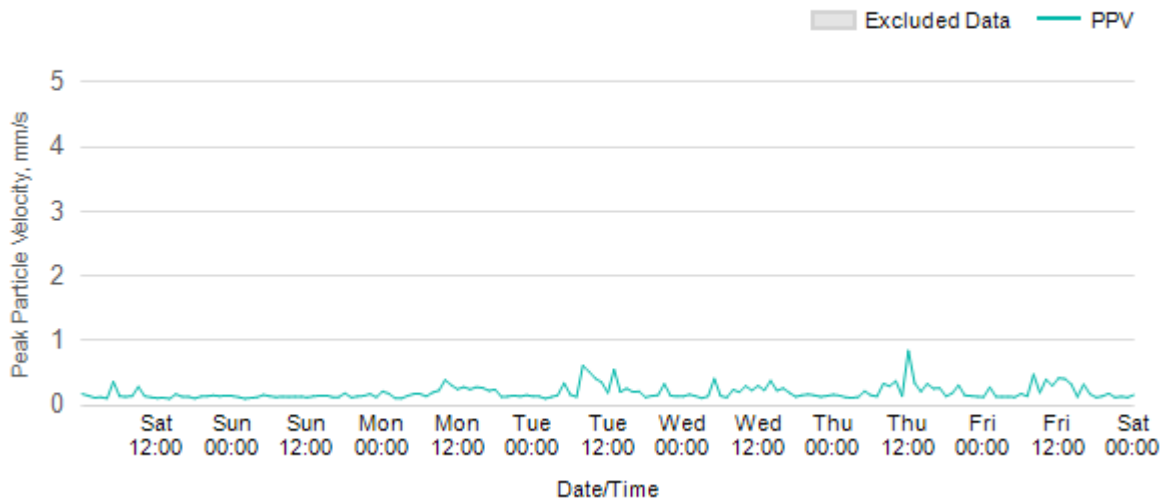
**Worksite: MRVS Monitoring Ref: V056a 08 March 2026 to 14 March 2026**



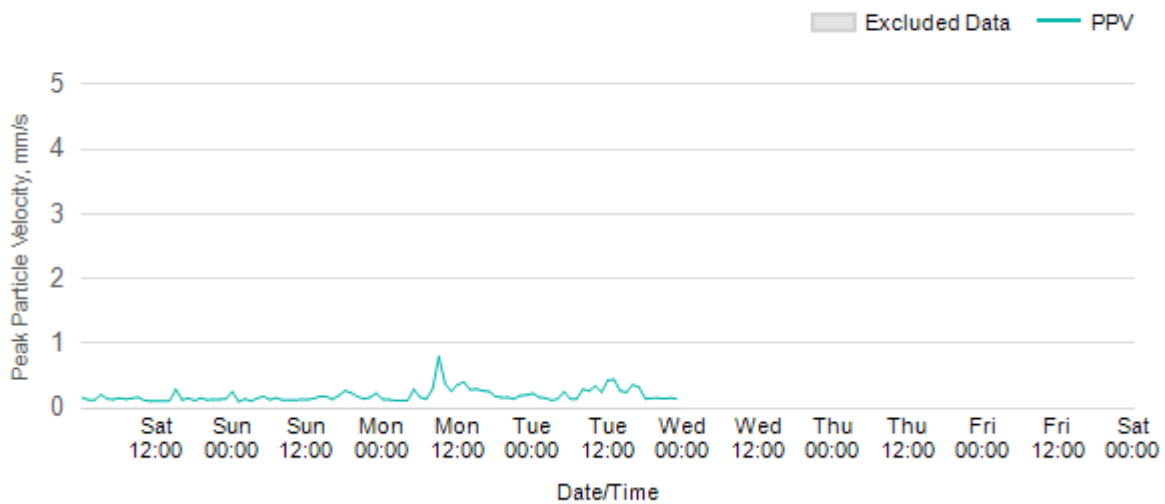
**Worksite: MRVS Monitoring Ref: V056a 15 March 2026 to 21 March 2026**



**Worksite: MRVS Monitoring Ref: V056a 22 March 2026 to 28 March 2026**

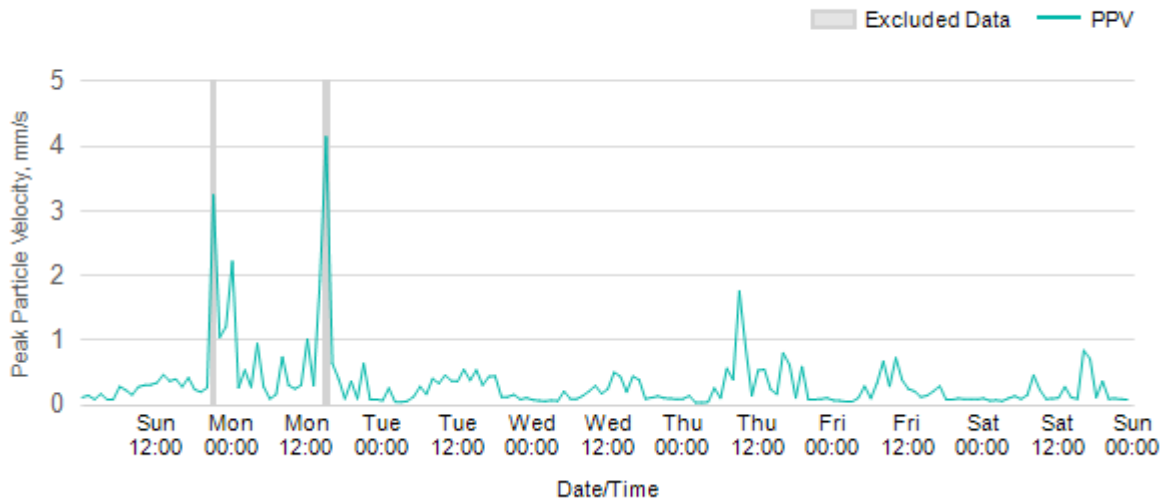


**Worksite: MRVS Monitoring Ref: V056a 29 March 2026 to 4 April 2026**

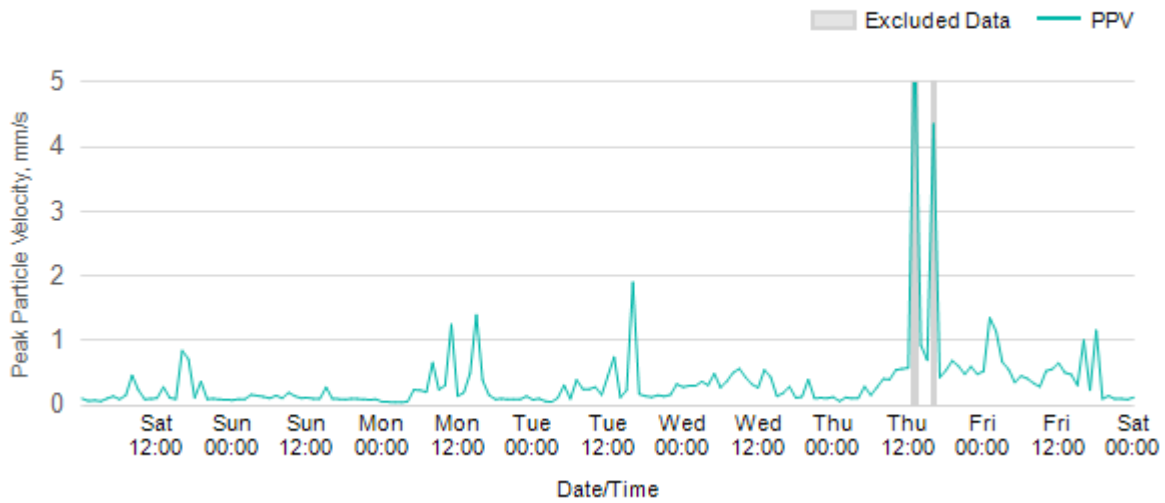


**Worksite: MRVS - Monitoring Ref: V055b**

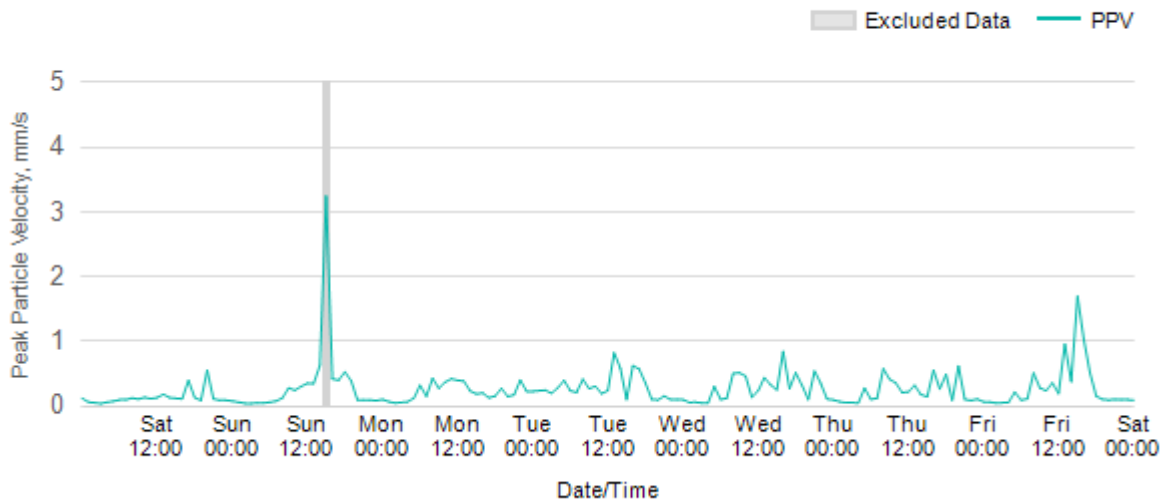
Worksite: MRVS Monitoring Ref: V055b 01 March 2026 to 07 March 2026



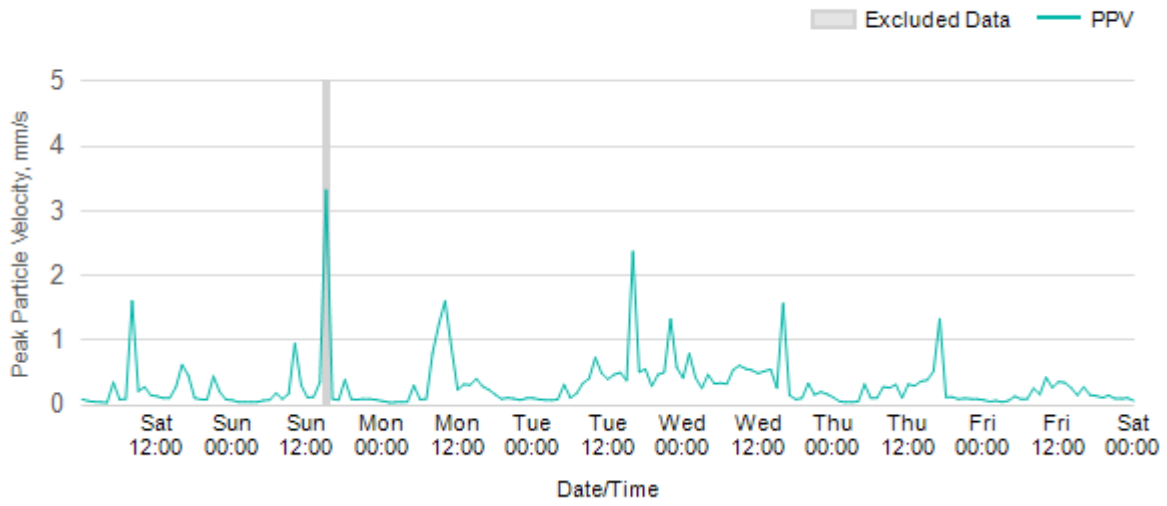
Worksite: MRVS Monitoring Ref: V055b 08 March 2026 to 14 March 2026



Worksite: MRVS Monitoring Ref: V055b 15 March 2026 to 21 March 2026



Worksite: MRVS Monitoring Ref: V055b 22 March 2026 to 28 March 2026



Worksite: MRVS Monitoring Ref: V055b 29 March 2026 to 4 April 2026

