

## Air Quality and Dust Monitoring Monthly Report – March 2026

West Northamptonshire District Council



## Department for Transport

High Speed Two (HS2) Limited has been tasked by the Department for Transport (DfT) with managing the delivery of a new national high speed rail network. It is a non-departmental public body wholly owned by the DfT.

High Speed Two (HS2) Limited,  
Two Snowhill  
Snow Hill Queensway  
Birmingham B4 6GA

Telephone: 08081 434 434


General email enquiries: [HS2enquiries@hs2.org.uk](mailto:HS2enquiries@hs2.org.uk)

Website: [www.gov.uk/hs2](http://www.gov.uk/hs2)

A report prepared by EWCs and MWCCs on behalf of HS2 Ltd.

High Speed Two (HS2) Limited has actively considered the needs of blind and partially sighted people in accessing this document. The text will be made available in full on the HS2 website. The text may be freely downloaded and translated by individuals or organisations for conversion into other accessible formats. If you have other needs in this regard please contact High Speed Two (HS2) Limited.

© High Speed Two (HS2) Limited, 2026, except where otherwise stated. Copyright in the typographical arrangement rests with High Speed Two (HS2) Limited.

This information is licensed under the Open Government Licence v3.0. To view this licence, visit [www.nationalarchives.gov.uk/doc/open-government-licence/version/3](http://www.nationalarchives.gov.uk/doc/open-government-licence/version/3)  or write to the Information Policy Team, The National Archives, Kew, London TW9 4DU, or e-mail: [psi@nationalarchives.gsi.gov.uk](mailto:psi@nationalarchives.gsi.gov.uk). Where we have identified any third-party copyright information you will need to obtain permission from the copyright holders concerned.



# Monthly Summary

1.1.1 This Summary Report is published in fulfilment of commitments detailed in the High Speed Rail (London-West Midlands) Environmental Minimum Requirements, Annex 1: Code of Construction Practice, for the nominated undertaker to present the results of dust monitoring undertaken in the West Northamptonshire District (WNDC) during March 2026.

1.1.2 Figure 1 and Figure 2 in Appendix A present the current worksites together with the dust monitoring locations.

1.1.3 This summary should be read in conjunction with the overview monitoring report available from [www.gov.uk/government/collections/monitoring-the-environmental-effects-of-hs2](http://www.gov.uk/government/collections/monitoring-the-environmental-effects-of-hs2), which highlights: the applicable standards and guidance, as well as the air quality and dust monitoring methodologies to be implemented by nominated undertakers throughout construction.

1.1.4 The current worksites, as presented in Appendix A, Figure 1 and Figure 2, include:

## **Twyford to Greatworth**

### Radstone

- Bulk Excavation
- Stockpile Management
- BSC Top soil laying on batters
- Site Access Road/ Haul Road use and maintenance
- Drainage
- Works associated with the permanent diversion of Radstone Road.
- AX15 Deck FRC works
- AX18 utilities and drainage works
- Brackley Culvert CGBM testing and culvert unit installation.

### Greatworth Hall

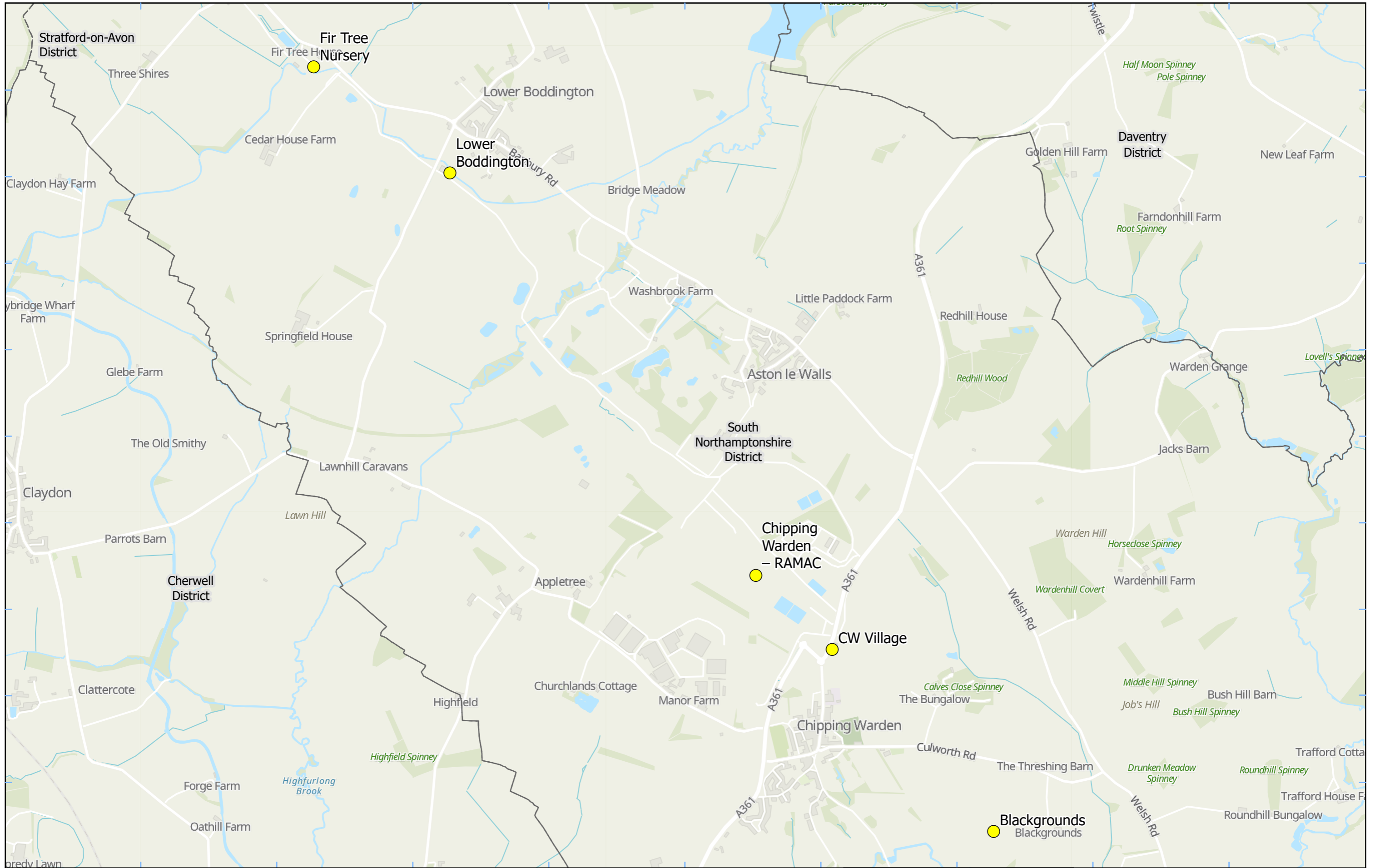
- Bulk Excavation
- Stockpile Management
- Site Access Road/ Haul Road use and maintenance
- Main excavation works at Greatworth South Cutting
- Drainage works
- AN37 spray waterproofing
- AN14 Highway works – road now open.

1.1.5 Nine (9) dust monitors are installed around these worksites, where works are underway. These sites returned a medium dust risk rating.

- 1.1.6 Dust monitoring locations and results are presented in Appendix B, Table 1, together with line charts of monthly data from each dust monitor, presented in Figure 3. All continuous dust monitoring is undertaken using indicative monitors. Despite being Environment Agency (MCERTS) certified, indicative monitors carry a higher level of uncertainty than reference monitors, and therefore cannot be strictly compared with Air Quality Standards for human health and the environment. The purpose of the monitoring undertaken is to ensure the effectiveness of the on-site mitigation.
- 1.1.7 The trigger level for PM<sub>10</sub> concentrations of 190 µg/m<sup>3</sup>, over a 1-hour period, in accordance with the updated guidance document '*Guidance on Monitoring in the Vicinity of Demolition and Construction Sites - (October 2018)*' has been applied.
- 1.1.8 No (0) dust trigger alerts were recorded during the monitoring period (March 2026).
- 1.1.9 Data capture was below 90% for multiple monitors due to:
- The Radstone monitor was reinstalled on 18th March 2026.
  - The Greatworth Hall monitor was reinstalled on 11th March 2026.
  - Chipping Warden – RAMAC monitor reinstalled on 25th March 2026.
  - The CW Village monitor was reinstalled on 25th March 2026.
  - The Lower Boddington monitor was reinstalled on 25th March 2026.
  - The Fir Tree Nursery monitor was reinstalled on 25th March 2026.
  - The Greatworth Village monitor was reinstalled on 26th March 2026.
  - No data capture at Lower Thorpe for the month of March 2026. The dust monitor was reinstalled on 26th March 2026, however no data recorded due to a faulty communications cable.
  - The Blackgrounds monitor was reinstalled on 25th March 2026.
- 1.1.10 There were no (0) complaints received during the reporting period (March 2026).

# Appendix A – Worksites and Monitoring Locations

Figures 1 and 2: Worksites and Monitoring Locations within WNDC



**Legend**

- Dust Monitor
- District Borough Unitary Boundaries

Service Layer Credits: GB Topographic: Contains OS data © Crown Copyright and database right 2023  
Contains data from OS Zoomstack

Map Number

Map Name  
**Monitoring Locations  
In WNDC (Sheet 1)**

**West Northamptonshire District  
Council**

HS2 Ltd accept no responsibility for any circumstances, which arise from the reproduction of this map after alteration, amendment or abbreviation or if it is issued in part or issued incomplete in any way.

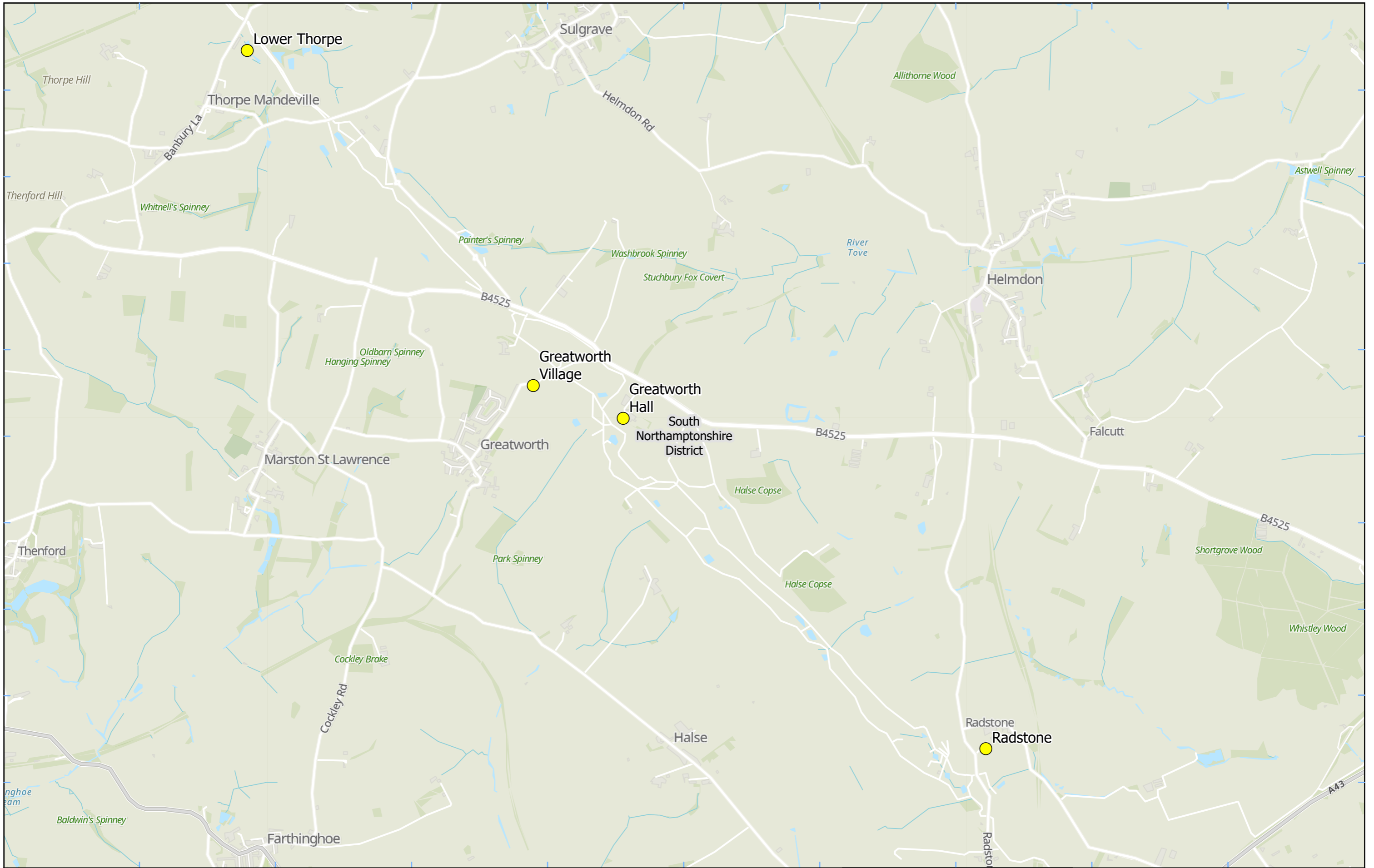
Registered in England. Registration number 06791686.  
Registered office: 2 Snowhill, Queensway,  
Birmingham B4 6GA.

© Crown copyright and database rights 2024.  
Ordnance Survey Licence Number 100049190.

Scale at A3: 1:18,000

Metres

Doc Number: **Date: 20/06/24**



**Legend**

- Dust Monitor
- District Borough Unitary Boundaries

Service Layer Credits: GB Topographic: Contains OS data © Crown Copyright and database right 2025  
Contains data from OS Zoomstack

Map Number

Map Name  
**Monitoring Locations  
In WNDC (Sheet 2)**

**West Northamptonshire District**

HS2 Ltd accept no responsibility for any circumstances, which arise from the reproduction of this map after alteration, amendment or abbreviation or if it is issued in part or issued incomplete in any way.

Registered in England. Registration number 06791686.  
Registered office: 2 Snowhill, Queensway,  
Birmingham B4 6GA.

© Crown copyright and database rights 2025.  
Ordnance Survey Licence Number 100049190.

Scale at A3: 1:24,000

Metres

Doc Number: **Date: 30/09/25**

## Appendix B – Dust Monitoring Results

Table 1: Dust Monitoring Locations and Results

Monitoring site ID	Coordinates (X,Y)	Location description	Dust risk rating for site	Monitoring site active during period	Change to site since previous period report	Mean 1-hour PM <sub>10</sub> concentration (µg/m <sup>3</sup> )	Minimum 1-hour PM <sub>10</sub> concentration (µg/m <sup>3</sup> )	Maximum 1-hour PM <sub>10</sub> concentration (µg/m <sup>3</sup> )	Number of 1-hour periods exceeding trigger level of 190 µg/m <sup>3</sup>	1-hour data capture (%)
Chipping Warden – RAMAC	449600, 249755	Chipping Warden, West Northamptonshire	M	Yes	Yes	6.6	1.0	21.0	0	20.70
CW Village	450000, 249367	Chipping Warden, West Northamptonshire	M	Yes	Yes	7.1	1.0	22.0	0	20.56
Lower Boddington	447997, 251865	Lower Boddington, West Northamptonshire	M	Yes	Yes	6.5	1.0	20.0	0	20.83
Fir Tree Nursery	447283, 252421	Fir Tree Nursery, West Northamptonshire	M	Yes	Yes	6.0	1.0	16.0	0	20.83
Radstone	458712, 240454	Radstone Road, Brackley, West Northamptonshire	M	Yes	Yes	11.9	1.0	45.0	0	40.99
Greatworth Village	455551, 242992	Greatworth Village, Helmdon Road,	M	Yes	Yes	9.1	2.0	34.0	0	17.74
Lower Thorpe	453553, 245334	Banbury Lane, Lower Thorpe	M	Yes	Yes	-	-	-	-	-
Greatworth Hall	456179, 242763	Greatworth Hall, Greatworth	M	Yes	Yes	15.0	1.0	62.0	0	66.26
Blackgrounds	450846, 248413	Blackgrounds, West Northamptonshire	M	Yes	Yes	6..5	1.0	21.0	0	20.56

Figure 3: Continuous dust 1-hour mean indicative PM<sub>10</sub> concentration for all monitors



