



# Abbreviated Dust Monitoring Report

Monitoring Period: 04 May 2026 to 31 May 2026

---

**Project:** Grenfell Tower

**Document Ref:** EEMC-DMR-201/109 – Grenfell Tower Rev 00

**Period:** 04 May 2026 to 31 May 2026

---

**(EEMC) Limited Contact Information:**  
European Environmental Monitoring & Consultancy (EEMC) Ltd.  
Suite 11, 5a Lombard Road, Wimbledon, London SW19 3TZ  
t: [0203 6271312](tel:02036271312)  
e: [info@eemc.london](mailto:info@eemc.london)  
w: [www.eemc.london](http://www.eemc.london)

**Details of Dust Monitor at Receptor Point DMP1 - DMP5**

ID Reference	Location
DMP1	North west hoarding, opposite Krav Maga centre
DMP2	North east Hoarding, opposite school academy
DMP3	East Hoarding
DMP4	South East Hoarding, on Grenfell Road
DMP5	West Hoarding, near Station Walk, opposite the under pass

**Contents**

1. Exceedance Summary - 15-minute Amber Trigger Alert levels:..... 3

2. Exceedance Summary - 1-hour Red Action Alert levels: ..... 3

Figure 1- Map of Noise, Dust & Vibration Monitoring Locations ..... 4

3. Introduction..... 10

4. Instrumentation ..... 10



5. Methodology ..... 10

6. Measurement Results ..... 11

7. PM<sub>10</sub> Dust Monitoring Graphs ..... 12

8. PM<sub>2.5</sub> Dust Monitoring Graphs ..... 14

**Review and Authorisation**

	Name	Role	Signature	Date
<b>Author:</b>	Elda Priska MSc	Consultant		01/06/2026
<b>Technical Reviewer:</b>	Emma Howard AMIOA, AISEP	Senior Acoustic Consultant		09/06/2026

*(EEMC) Limited have prepared this document for the sole use of the client, using all reasonable skill and care, for the intended purpose(s) and within the resources made available and agreed with the client. No responsibility is accepted for matters outside the terms and scope of the agreement under which this document has been prepared. Similarly, no responsibility in any form is accepted for third party use of this report or parts thereof, the contents of which are confidential to the client. No other warranty, expressed or implied, is made as to the professional advice included in this report.*

**1. Exceedance Summary - 15-minute Amber Trigger Alert levels:**

Any exceedances that do occur will be shown in **Tables 0.1 and 0.2**, if there are no exceedances these tables will remain blank or be removed from this report.

There were **no exceedances** of the 15-minute PM<sub>2.5</sub> 54 (µg/m<sup>3</sup>) and **no exceedances** of the 15-minute PM<sub>10</sub> 150 (µg/m<sup>3</sup>) **Amber Trigger levels** at DMP1-DMP5 in this reporting period.

**Table 0.1. – Amber Alert Exceedance Count – 15-Minute Average**

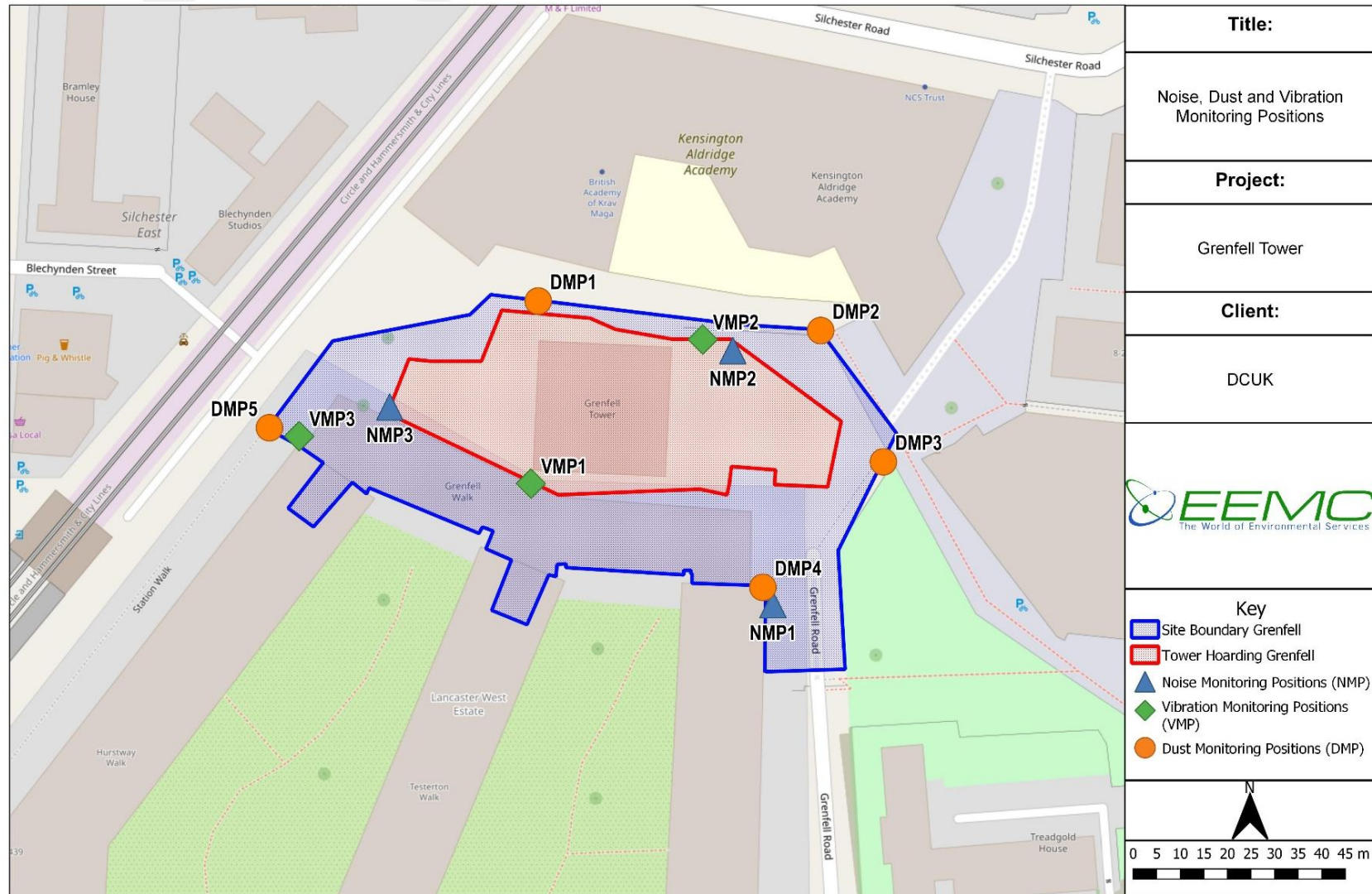
Time and Date of Exceedance	Measured Level of Exceedance (µg/m <sup>3</sup> )	Particle Size	Alert Level	Monitoring Location	Cause of Exceedance
-	-	2.5 µg/m <sup>3</sup>	54 µg/m <sup>3</sup> Trigger Level (15min)	No exceedances	-
-	-	10 µg/m <sup>3</sup>	150 µg/m <sup>3</sup> Trigger Level (15min)	No exceedances	-

**2. Exceedance Summary - 1-hour Red Action Alert levels:**

There were **no exceedances** of the 1-hour PM<sub>10</sub> 190 (µg/m<sup>3</sup>) and **no exceedances** of the 1-hour PM<sub>2.5</sub> 70 (µg/m<sup>3</sup>) **Red Action Alert levels** at DMP1-DMP5 in this period.

Time and Date of Exceedance	Measured Level of Exceedance (µg/m <sup>3</sup> )	Particle Size	Alert Level	Monitoring Location	Cause of Exceedance	Mitigation
-	-	2.5 µg/m <sup>3</sup>	70 µg/m <sup>3</sup> Red Action Level (1hour)	-	No exceedances	-
-	-	10 µg/m <sup>3</sup>	190 µg/m <sup>3</sup> Red Action Level (1hour)	-	No exceedances	-

Figure 1- Map of Noise, Dust & Vibration Monitoring Locations



**Images 1 – DMP1 Monitoring Location** (photo taken on site on 19/5/2025).



Images 2 – DMP2 Monitoring Location (photo taken on site on 19/5/2025).



**Images 3 – DMP3 Monitoring Location** (photo taken on site on 19/5/2025).



Images 4- DMP4 Monitoring Location (photo taken on site on 19/5/2025)



Images 5- DMP5 Monitoring Location (photo taken on site on 19/5/2025)



### 3. Introduction

European Environmental Monitoring and Consultancy (EEMC) Limited have been appointed by Deconstruct to undertake air quality monitoring, in the form of fine particulate matter (PM<sub>10</sub> and PM<sub>2.5</sub>), during the Deconstruction works at the Grenfell Tower project.

The site boundary and hoarding line of this project is shown in Figure 1. The project is located at Grenfell Tower, Grenfell Road, W11 1TQ. The entire site is located within Royal Borough of Kensington & Chelsea (RBKC) and is bordered by residential blocks to the south, and a school and football pitches to the north and a leisure centre to the east. The London Underground viaduct is 70m to the west and Latimer Road Tube station is 200m from the project

This report presents the measured and recorded unattended Dust monitoring data for the period 04 May 2026 to 31 May 2026.

Deconstruct will ensure ongoing liaison with MHCLG and RBKC when required to obtain any required consents and permits for the project.

### 4. Instrumentation

Five (5) MCerts approved HIVE-AQ DUSTROID™ monitors are deployed to carry out the continuous monitoring on site. A map showing the monitoring locations is shown in Figure 1. Photographs showing the equipment installed at locations DMP1- DMP5 are shown in Images 1-5.

The monitors are housed in a weather-resistant environmental enclosure and were installed at locations previously agreed between the site developers and Kensington and Chelsea council. The systems are each fitted with a modem to allow remote access to measurement data on the internet and provision of email alerts. The monitors continuously measure particulate matter (in µg/m<sup>3</sup>) and data is recorded as 1 hour and 15 minute average periods.

### 5. Methodology

The measured PM<sub>10</sub> and PM<sub>2.5</sub> concentrations on site can be used to assess the effect of construction activities. If PM<sub>10</sub> and PM<sub>2.5</sub> concentrations above the following levels are measured, an email alert is sent instantaneously to designated site personnel.

The Trigger and Action levels for the project are set out in the **Air Quality & Dust Management Plan (AQDMP)** (ref: [Air quality and dust management plan - Grenfell Tower](#)) and are reproduced for reference in Table 3.1.

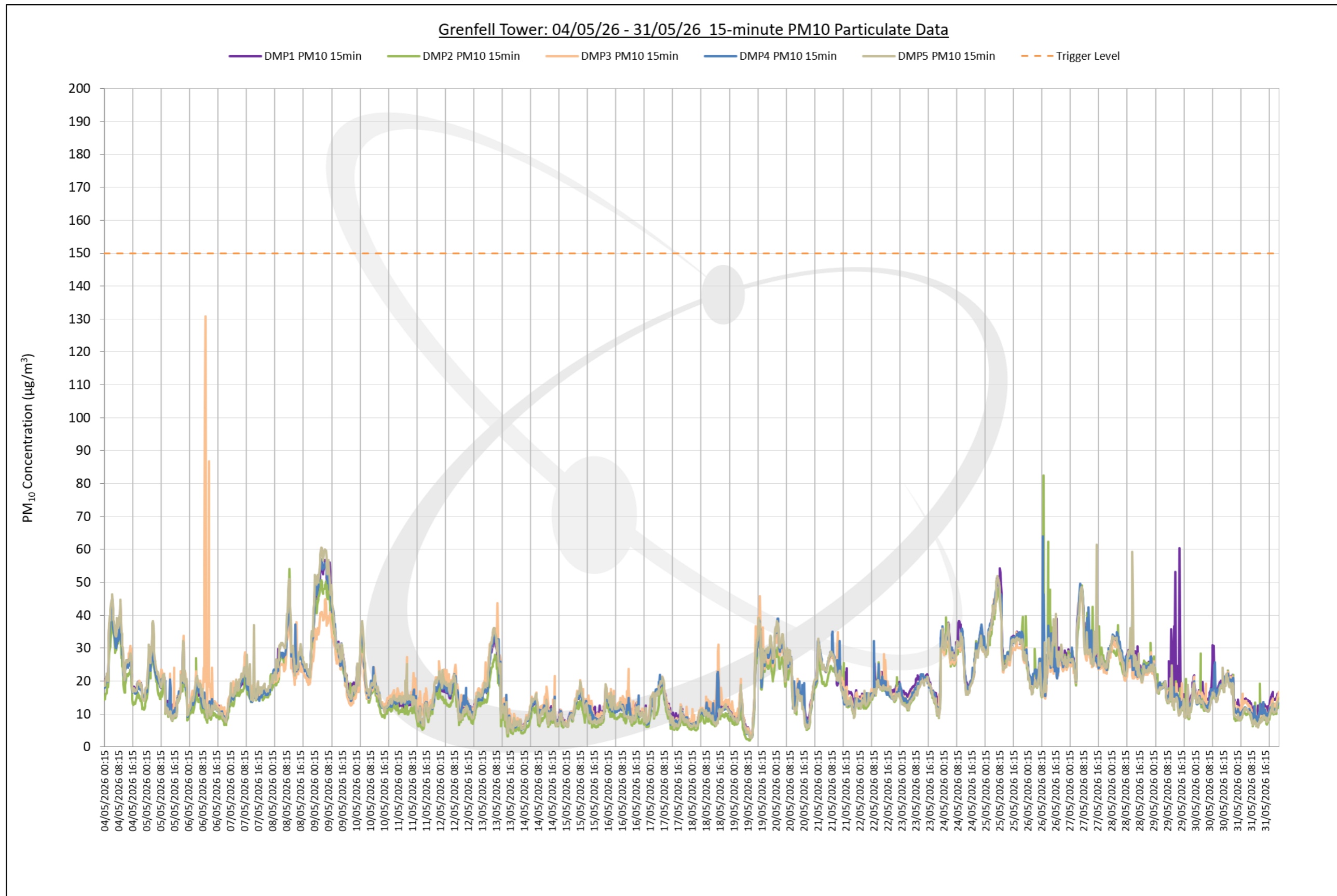
**Table 3.1 – Trigger & Action Levels for all Monitoring Locations**

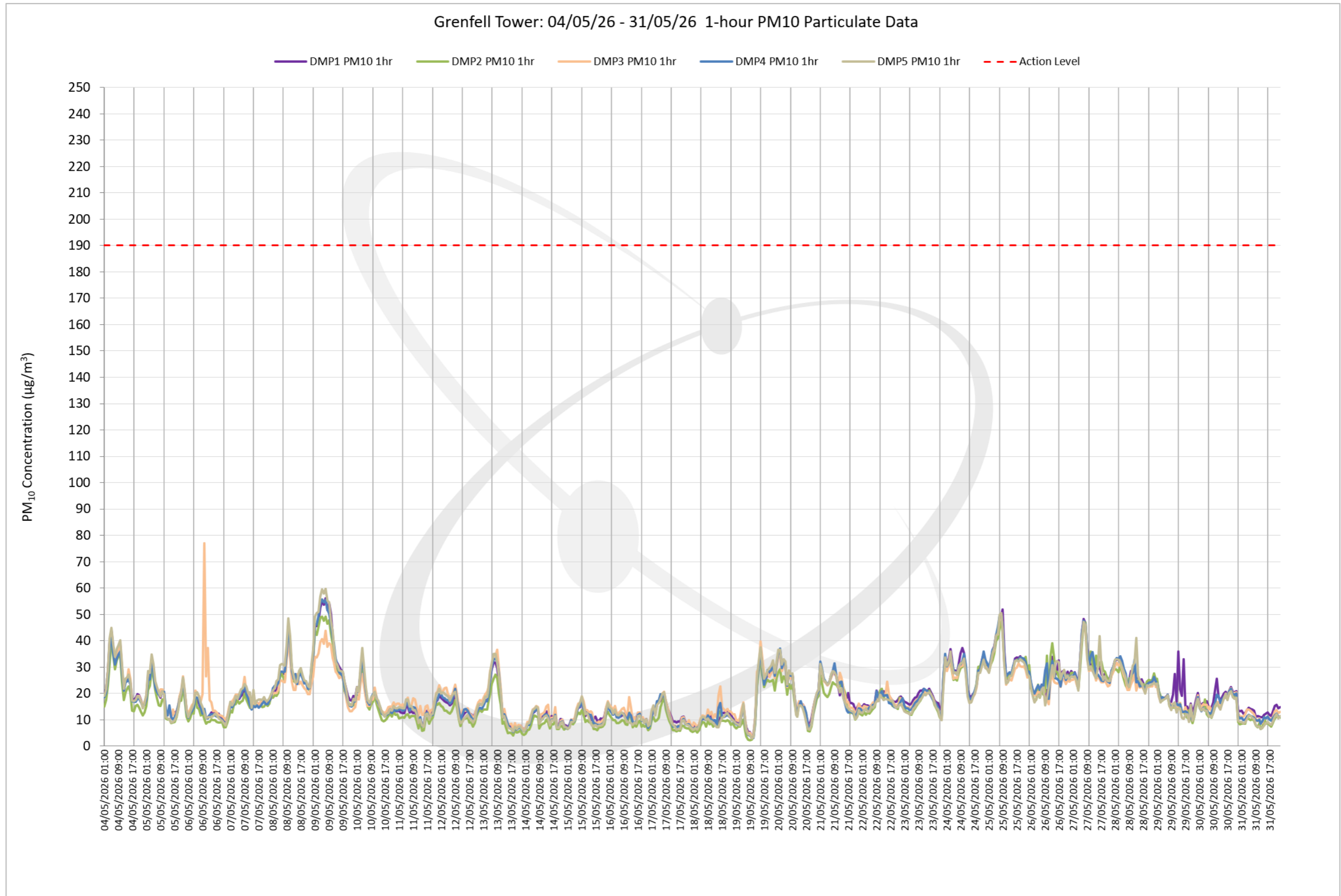
Particulate Matter	Trigger Level (15-minute mean $\mu\text{g}/\text{m}^3$ )	Action Level (1-hour mean $\mu\text{g}/\text{m}^3$ )
PM <sub>10</sub>	150	190
PM <sub>2.5</sub>	54	70

## 6. Measurement Results

The results of the Dust measurements in this period are presented graphically for PM<sub>10</sub> and PM<sub>2.5</sub> in Sections 7 and 8 respectively of this report.

7. PM<sub>10</sub> Dust Monitoring Graphs





8. PM<sub>2.5</sub> Dust Monitoring Graphs

