

NATIONAL PARKS AND ACCESS TO THE COUNTRYSIDE ACT 1949

WILDLIFE AND COUNTRYSIDE ACT 1981

THE CHELTENHAM ESCARPMENT NATIONAL NATURE RESERVE

NO.01 DECLARATION 2026

The land having a total area of 60.02 hectares or thereabouts, situated in the Parishes of Charlton Kings, Coberley and Shurdington in the County of Gloucestershire and shown shaded yellow on the attached maps is held by Cheltenham Borough Council, a body approved by Natural England, and is being managed as a nature reserve.

Natural England is satisfied that the said land is of national importance.

In pursuance of section 35(1) of the Wildlife and Countryside Act 1981 and all other powers enabling them in that behalf, Natural England hereby declare the land referred to herein and more particularly shown on the maps attached hereto, a National Nature Reserve.

This Declaration may be referred to as The Cheltenham Escarpment National Nature Reserve No.01 Declaration 2026.

The Common Seal of Natural England
affixed to this Deed is authenticated by:-

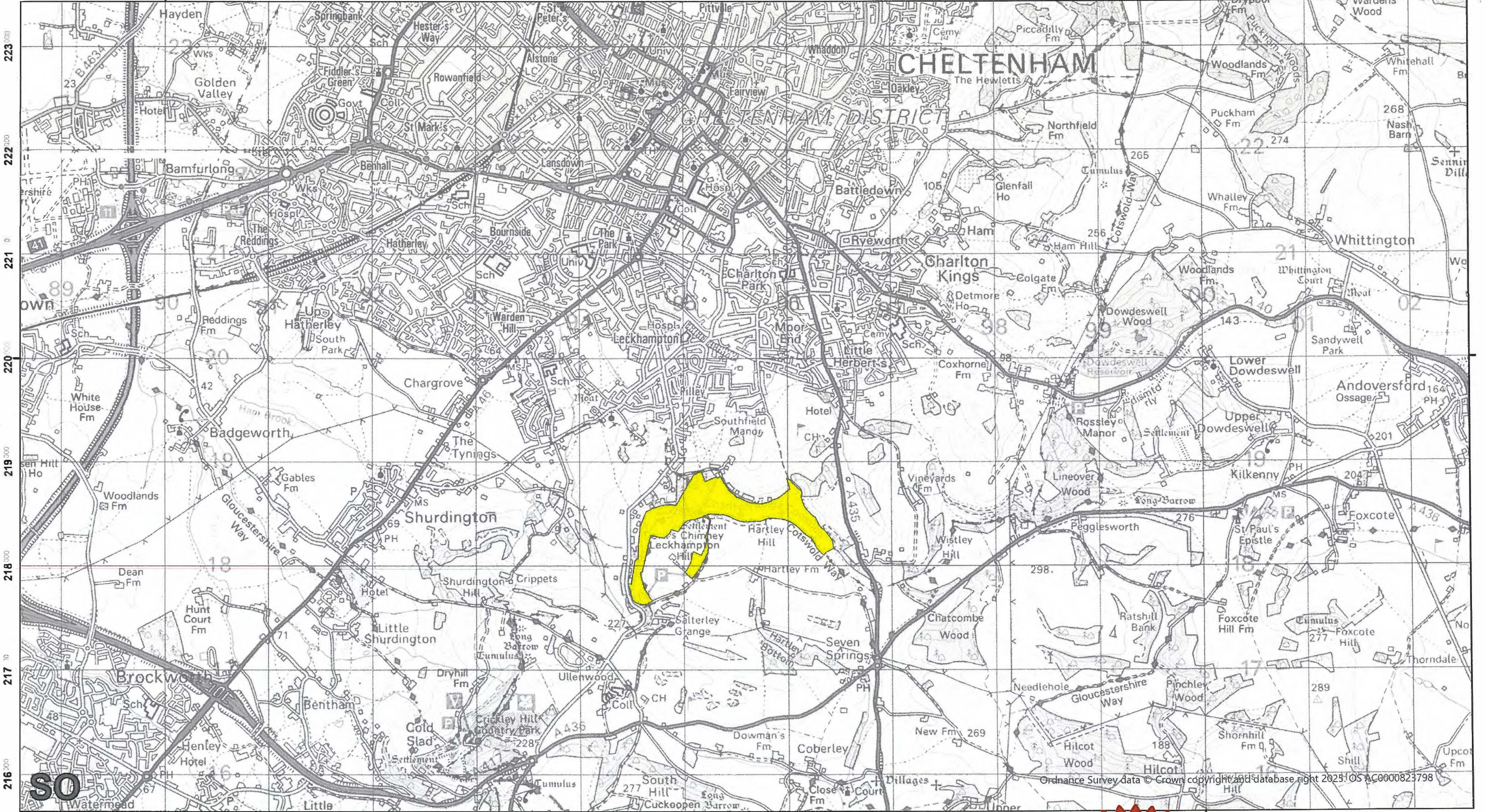
 ALICE APPLETON (signature)

Authorised Member/Officer of Natural England

this 4 day of MARCH 2026



3445



National Nature Reserve
The Cheltenham Escarpment


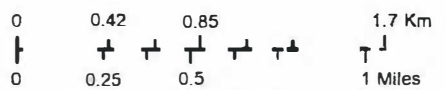
Gloucestershire
 Declaration No.01, 2026

Note:
 The boundary shown is derived from large scale Ordnance Survey Mastermap, and may not match the background detail on this map. Definitive maps at larger scales are available on request.

Total Area : 60.02 Hectares

Area of Approved Body Land Declared
 60.02 Hectares

Scale 1:35,000 at A3

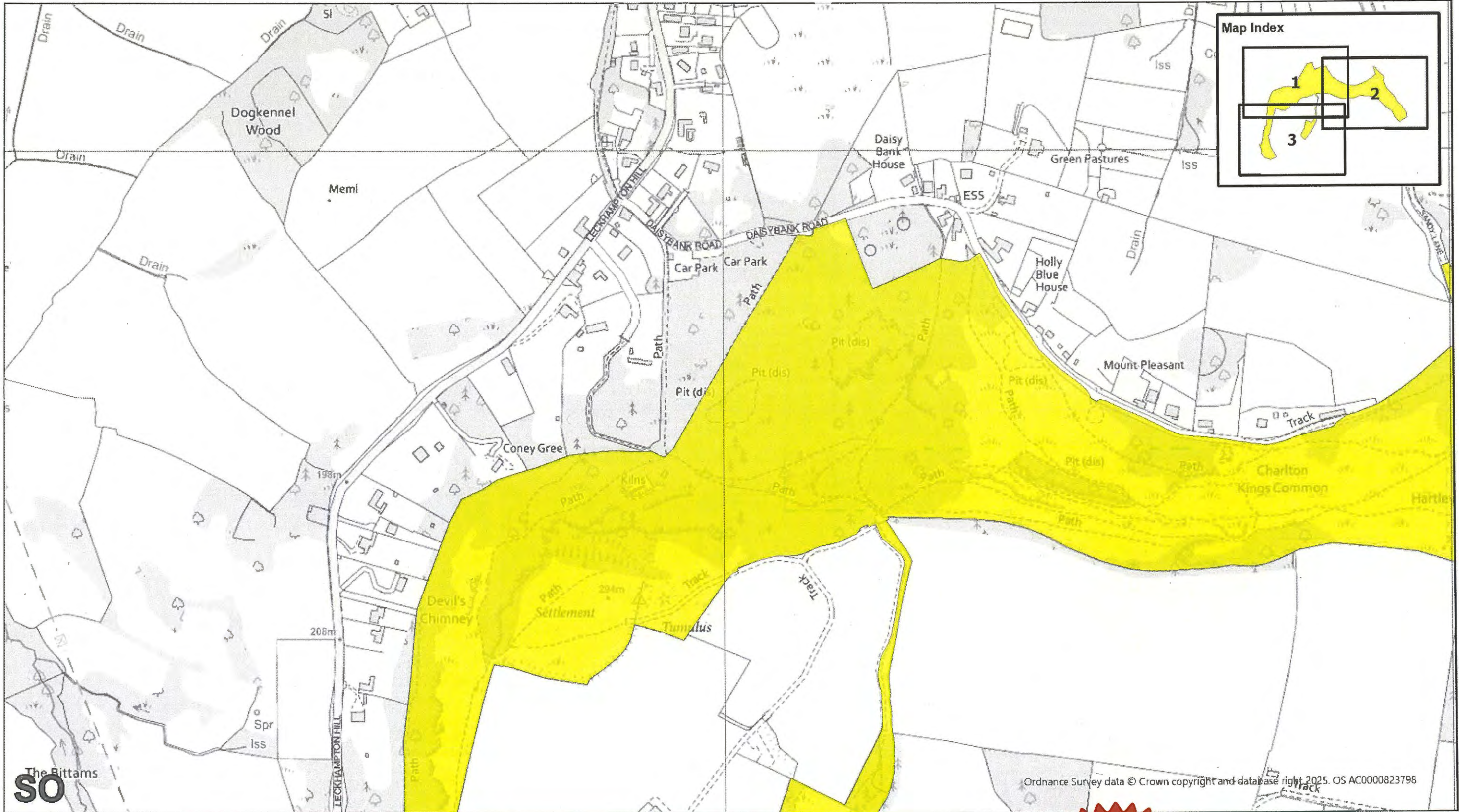


Reproduced by permission of the Ordnance Survey on behalf of HMSO.
 © Crown copyright and database right 2025. OS AC0000823798.
 All rights reserved. Ordnance Survey Licence number AC0000851168.
 © Natural England 2026

Location Map



Authorised signatory for and on behalf of Natural England



**National Nature Reserve
The Cheltenham Escarpment**

Gloucestershire

Declaration No.01, 2026

Total Area : 60.02 Hectares

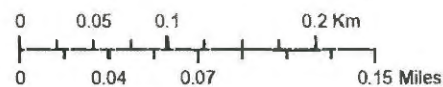
 **Area of Approved Body Land Declared
60.02 Hectares**

MAP 1 of 3




Note:
The boundary shown is derived from large scale Ordnance Survey Mastermap,
and may not match the background detail on this map:
Definitive maps at larger scales are available on request.

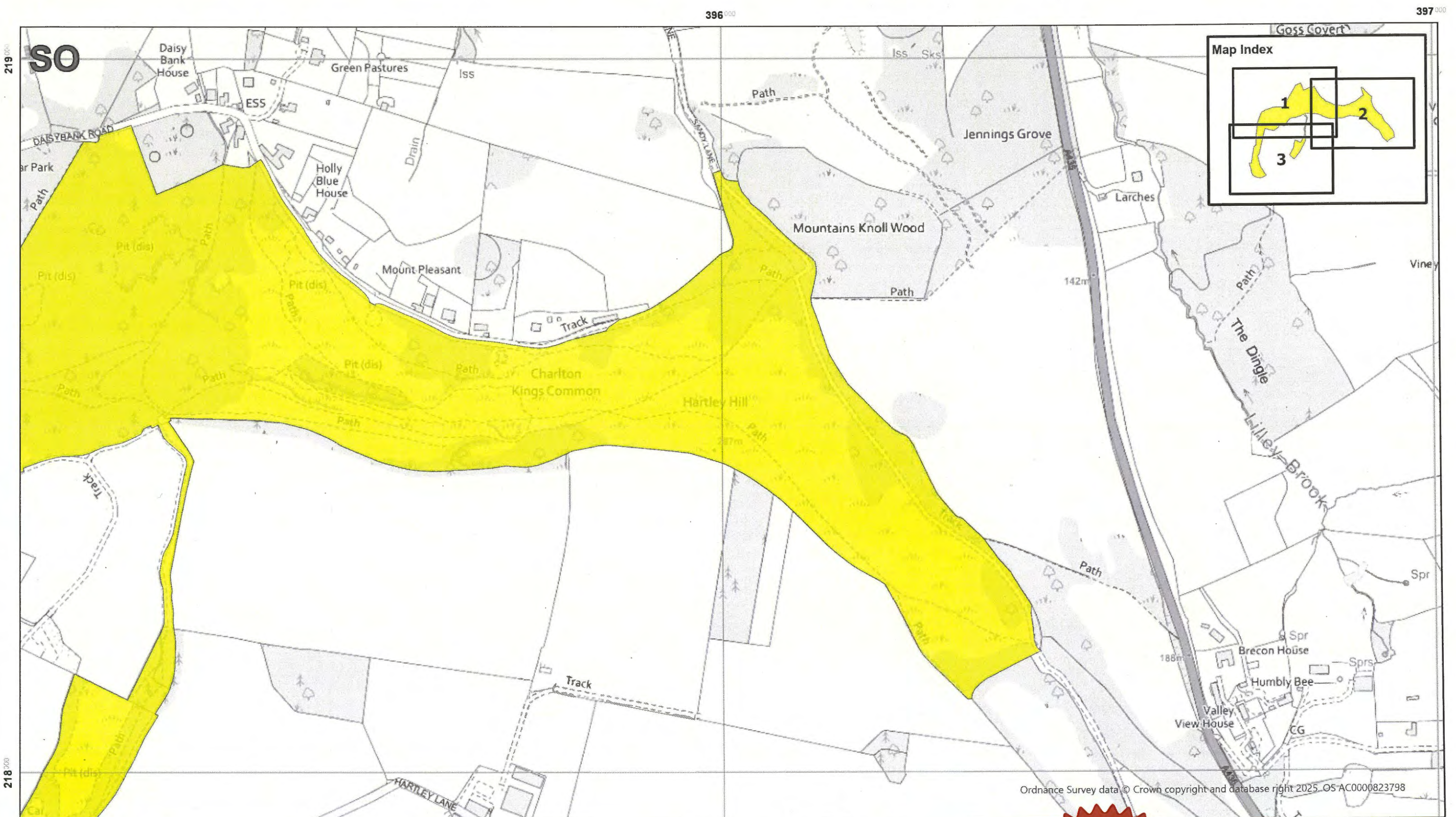
Scale 1:5,000 at A3



Reproduced by permission of the Ordnance Survey on behalf of HMSO.
© Crown copyright and database right 2026
All rights reserved. Ordnance Survey Licence number AC0000851168.
© Natural England 2026




**Authorised signatory for and
on behalf of Natural England**



219 000
218 000


396 000

397 000

Ordnance Survey data © Crown copyright and database right 2025. OS AC0000823798

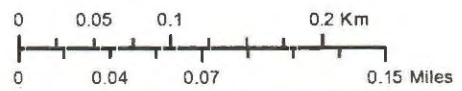
National Nature Reserve
The Cheltenham Escarpment
Gloucestershire
Declaration No.01, 2026

Total Area 60.02 Hectares
 **Area of Approved Body Land Declared 60.02 Hectares**

MAP 2 of 3


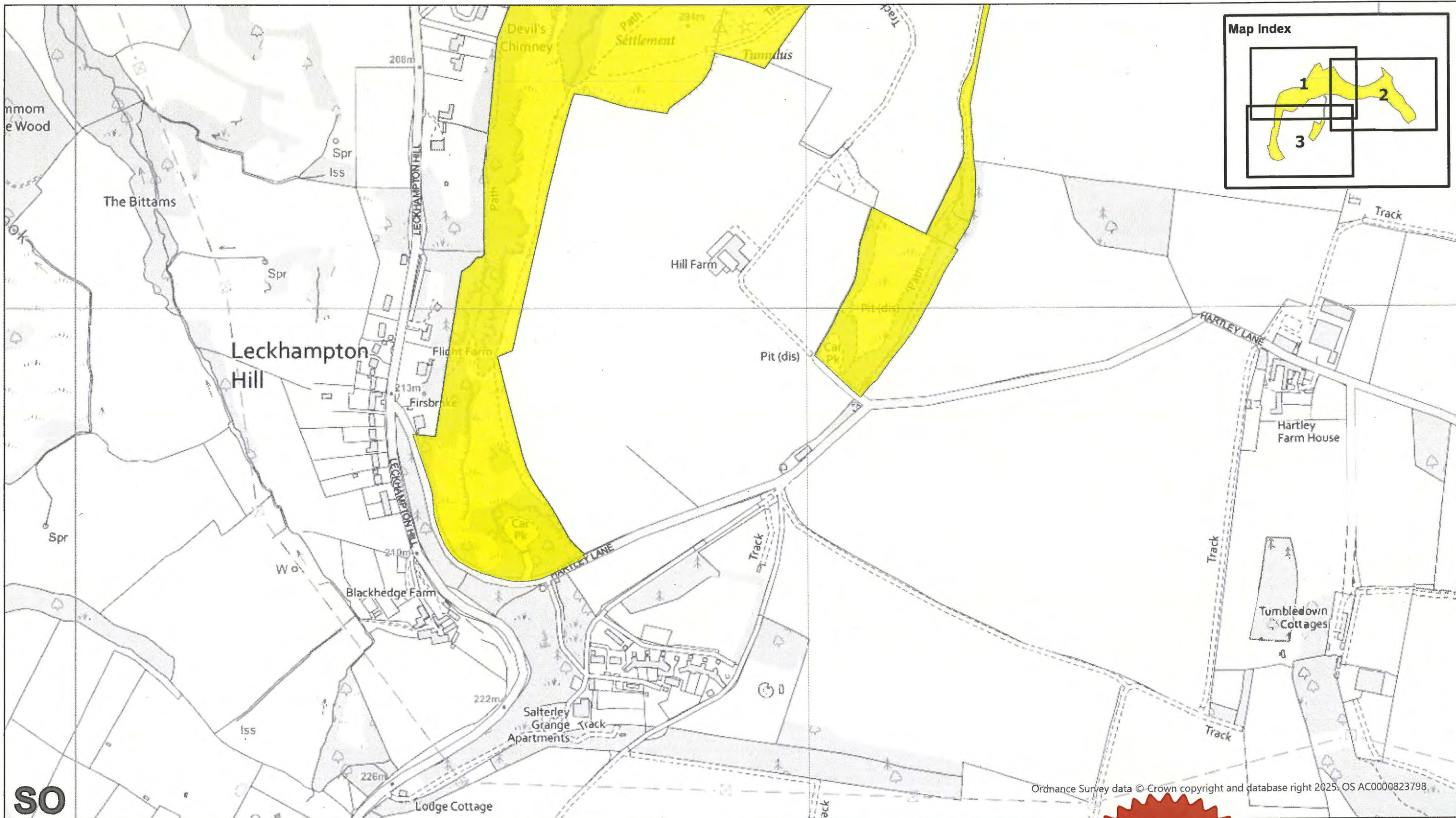
Note:
The boundary shown is derived from large scale Ordnance Survey Mastermap, and may not match the background detail on this map. Definitive maps at larger scales are available on request.

Scale 1:5,000 at A3



Reproduced by permission of Ordnance Survey on behalf of HMSO.
© Crown copyright and database right 2026
All rights reserved. Ordnance Survey Licence number AC0000851168.
© Natural England 2026


Authorised signatory for and on behalf of Natural England



SO

National Nature Reserve
The Cheltenham Escarpment
 Gloucestershire


Declaration No.01, 2026

Total Area : 60.02 Hectares

 **Area of Approved Body Land Declared**
 60.02 Hectares

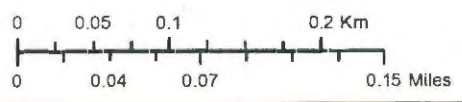
MAP 3 of 3




Authorised signatory for and on behalf of Natural England

Note:
 The boundary shown is derived from large scale Ordnance Survey Mastermap, and may not match the background detail on this map. Definitive maps at larger scales are available on request.

Scale 1:5,000 at A3



Reproduced by permission of Ordnance Survey on behalf of HMSO.
 © Crown copyright and database right 2026
 All rights reserved. Ordnance Survey Licence number AC0000851168.
 © Natural England 2026