

HS2

February 2026

Construction noise and vibration Monthly Report – February 2026

Warwick District Council

Index

Non-Technical Summary

Abbreviations and Descriptions

1. Introduction

1.2 Measurement Locations

2. Summary of Results

2.1 Summary of Measured Noise and Vibration Levels

2.2 Exceedances of the LOAEL and SOAEL

Appendix A Site Locations

Appendix B Monitoring Locations

Appendix C Data

List of tables

Table 1: Table of Abbreviations

Table 2: Monitoring Locations

Table 3: Summary of Measured dB LAeq Data over the Monitoring Period

Table 4: Summary of Measured PPV Data over the Monitoring Period

Table 5: Summary of Exceedances of LOAEL and SOAEL

Table 6: Summary of Total Exceedances of SOAEL

Non-Technical Summary

This Noise and Vibration Monitoring Report fulfils HS2 Limited's commitment detailed in the Environmental Minimum Requirements (EMRs), Annex 1, Code of Construction Practice, to present the results of noise and vibration monitoring carried out within Warwick District Council during the month of Feb 2026.

Within this period monitoring was undertaken at the following worksites:

- Burton Green Tunnel worksite (ref.: BGT), where steel fixing was underway.
- Burton Green Tunnel South Portal worksite (ref.: BSP), where gabion walls installation, topsoil relocation and track drainage were underway.
- Cryfield Grange Road Realignment worksite (ref.: CGR), where no works were underway.
- Kenilworth Road Overbridge worksite (ref.: A429), where mainline cutting and landscaping, embankment works, and platform and parapet installation were underway.
- A46 Compound and Dalehouse Lane worksite (ref.: A46C & DHL) where haul road maintenance, concrete pours, shutter installation, steel fixing and scaffold installation, and plant movements were underway.
- Stoneleigh Park worksite (ref.: SP), where earthworks, concrete works, platform excavation and backfill, site maintenance, sheet piling, wingwall works and parapet installation were underway.
- Cubbington Road worksite (ref.: C), where utility works, earthworks, wingwall works including steel fixing and shuttering, parapet installation and installation of Gabion baskets were underway.
- Offchurch Cutting worksite (ref.: OC), where road realignment, utilities work, earthworks and material movements were underway.

The HS2 threshold levels for significant noise impacts, which are defined in Information Paper E23 (<https://www.gov.uk/government/publications/hs2-information-papersenvironment>) were exceeded four (4) times during the reporting period.

There were no exceedances of trigger levels as defined in section 61 consents during the reporting period at any monitoring position.

No complaints were received during the monitoring period.

Abbreviations and Descriptions

The abbreviations, descriptions and project terminology used within this report can be found in Table 1.

Table 1: Table of Abbreviations

Acronym/Term	Definition
LAeq,T	See equivalent continuous sound pressure level.
Ambient Sound	A description of the all-encompassing sound at a given location and time which will include sound from many sources near and far. Ambient sound can be quantified in terms of the equivalent continuous sound pressure level, LpAeq,T
Decibel(s), or dB	Between the quietest audible sound and the loudest tolerable sound there is a million to one ratio in sound pressure (measured in Pascal (Pa)). Because of this wide range, a level scale called the decibel (dB) scale, based on a logarithmic ratio, is used in sound measurement. Audibility of sound covers a range of approximately 0-140dB.
Decibel(s) A-weighted, or dB(A)	The human ear system does not respond uniformly to sound across the detectable frequency range and consequently instrumentation used to measure sound is weighted to represent the performance of the ear. This is known as the 'A weighting' and is written as 'dB(A)'.
Equivalent continuous sound pressure level, or LAeq,T	An index used internationally for the assessment of environmental sound impacts. It is defined as the notional unchanging level that would, over a given period of time (T), deliver the same sound energy as the actual time-varying sound over the same period. Hence fluctuating sound levels can be described in terms of an equivalent single figure value, typically expressed as a decibel level.
Exclusion of data	Measurement of noise levels can be affected by weather conditions such as prolonged periods of rain, winds speeds higher than 5m/s and snow/ice ground cover. Noise levels measured during these periods are considered not representative of normal noise conditions at the site and, for the purposes of this report, are excluded from the assessment of exceedances and calculation of typical noise levels and are also greyed out in charts. Identifiable incongruous noise and vibration events not attributable to HS2 construction noise are also excluded.
Façade	A facade noise level is the noise level 1m in front of a large reflecting surface. The effect of reflection, is to produce a slightly higher (typically +2.5 to +3 dB) sound level than it would be if the reflecting surface was not there.
Free-field	A free-field noise level is the noise level measured at a location where no reflective surfaces, other than the ground, lies within 3.5 metres of the microphone position.
LOAEL	Lowest Observed Adverse Effect Level - the level above which adverse effects on health and quality of life can be detected.
Peak particle velocity, or PPV	Instantaneous maximum velocity reached by a vibrating element as it oscillates about its rest position. The PPV is a simple indicator of perceptibility and risk of damage to structures due to vibration. It is usually measured in mm/s.
SOAEL	Significant Observed Adverse Effect Level - the level above which significant adverse effects on health and quality of life occur.

Sound pressure level	The parameter by which sound levels are measured in air. It is measured in decibels. The threshold of hearing has been set at 0dB, while the threshold of pain is approximately 120dB. Normal speech is approximately 60dB at a distance of 1 metre and a change of 3dB in a time varying sound signal is commonly regarded as being just detectable. A change of 10dB is subjectively twice, or half, as loud.
Vibration dose value, or VDV	An index used to evaluate human exposure to vibration in buildings. While the PPV provides information regarding the magnitude of single vibration events, the VDV provides a measure of the total vibration experienced over a specified period of time (typically 16h daytime and 8h night-time). It takes into account the magnitude, the number and the duration of vibration events and can be used to quantify exposure to continuous, impulsive, occasional and intermittent vibration. The vibration dose value is measured in $m/s^{1.75}$.

1 Introduction

1.1.1 HS2 is required to undertake noise (and vibration) monitoring as necessary to comply with the requirements of the High Speed Rail (London-West Midlands) Environmental Minimum Requirements, including specifically Annex 1: Code of Construction Practice, in addition to any monitoring requirements arising from conditions imposed through consents under Section 61 of the Control of Pollution Act, 1974 or through Undertakings & Assurances given to third parties. Such monitoring may be undertaken for the following purposes:

- monitoring the impact of construction works;
- to investigate complaints, incidents and exceedance of trigger levels; or
- monitoring the effectiveness of noise and vibration control measures.

Monitoring data and interpretive reports are to be provided to each relevant local authority on a monthly basis and shall include a summary of the construction activities occurring, the data recorded over the monitoring period, any complaints received, any periods in exceedance of agreed trigger levels, the results of any investigations and any actions taken or mitigation measures implemented. This report provides noise data, and interpretation thereof, for monitoring carried out by HS2 within the Warwick District Council (WDC) area for the period 1-28 February 2026.

1.1.2 Active construction sites in the local authority area during this period include:

- Cubbington Road worksite, ref.: C (See Plan 4 in Appendix A), where work activities included:
 - Utility works.
 - Earthworks.
 - Wingwall works including steel fixing and shuttering.
 - Parapet installation.
 - Installation of Gabion baskets.
- Cryfield Grange Road Realignment worksite, ref.: CGR (See Plan 2 in Appendix A), where no work activities were undertaken.
- Burton Green Tunnel worksite Ref.: BGT (See plan 1 in Appendix A), where work activities included:
 - Steel fixing works.
- Stoneleigh Park worksite Ref.: SP (See Plan 3 in Appendix A), where work activities included:
 - Earthworks.
 - Concrete works.
 - platform excavation and backfill.
 - Site maintenance.
 - Sheet piling.
 - Wingwall works.
 - Parapet installation.
- Burton Green Tunnel Southern Portal worksite ref.: BSP (See Plan 1 in Appendix A), where work activities included:
 - Gabion walls installation.
 - Topsoil relocation.
 - Track drainage.

- A429 Kenilworth Road Overbridge worksite Ref.: A429 (See Plan 2 in Appendix A), where work activities included:
 - Mainline cutting and landscaping.
 - Embankment works.
 - Platform and parapet installation .
- A46 Compound and Dalehouse Lane worksite Ref.: A46C & DHL (See Plan 3 in Appendix A), where work activities included:
 - Haul road maintenance.
 - Concrete pours.
 - Shutter installation.
 - Steel fixing and scaffold installation.
 - Plant movements.
- Offchurch Cutting worksite Ref.: OC (See Plan 5 in Appendix A), where work activities included:
 - Road realignment.
 - Utilities work.
 - Earthworks.
 - Material movements.

1.1.3 The applicable standards, guidance, and monitoring methodology is outlined in the construction noise and vibration monitoring methodology report which can be found at the following location <https://www.gov.uk/government/collections/monitoring-the-environmental-effects-of-hs2>. Noise and vibration monitoring reports for previous months can also be found at this location.

1.2 Measurement Locations

1.2.1 18 noise and 7 vibration monitoring installations were active in February in the Warwick District Council area. Tables 2a and 2b summarise the position of noise and vibration monitoring installations within the Warwick District Council area in February 2026.

1.2.2 Maps showing the position of noise and vibration monitoring installations are presented in Appendix B.

Table 2a: Noise Monitoring Locations

Worksite Reference	Measurement Reference	Address
A429	A429-N1	Millburn Grange, Coventry Road, Kenilworth
	A429-N2	Brookview, Milburn Grange, Coventry Road, Kenilworth
	A429-N3	16 Kenilworth Road, Kenilworth
A46C	A46C-N1	Four Winds, Dalehouse Lane, Kenilworth, Warwickshire
	A46C-N3	Kingswood Farmhouse, Dalehouse Lane, Kenilworth
BGT	BGT-N5	Alms House, Cromwell Lane, Burton Green
	BGT-N8	301 Cromwell Ln, Burton Green, Kenilworth
BSP	BSP-N1	Broadwell Woods Caravan Park, Red Ln, Burton Green
CGR	CGR-N1	Birches Wood Farm, Crackley Lane, Burton Green
C	C-N1	Wychwood, Rugby Road, Cubbington
	C-N2	(East of) Heathfield, Leicester Lane, Cubbington
DHL	DHL-N1	Four Winds, Dalehouse Lane, Kenilworth

OC	OC-N2	Valley Fields, Hunningham Road, Offchurch
	OC-N3	Brickyard Cottage, Welsh Road, Offchurch
	OC-N7	Welsh Road Farm, Welsh Road, Offchurch
	FOS-N1	(East of) Landsdowne House, Offchurch
SP	SP-N1	(north-west of) East Lodge, Stoneleigh Park, Kenilworth
	SP-N2	4th Street, Stoneleigh Park, Kenilworth

Table 2b: Vibration Monitoring Locations

Worksite Reference	Measurement Reference	Address
A46C	A46C-V1	Kingswood Farmhouse
BGT	BGT-V11	Cromwell Lane
	BGT-V3	Alms House
CGR	CGR-V1	Birches Wood Farm
C	C-V1	Wychwood
OC	FOS-V1	Long Itchington Road
SP	SP-V1	East Lodge

2 Summary of Results

2.1 Summary of Measured Noise and Vibration Levels

2.1.1 Table 3 presents a summary of the measured noise levels at each monitoring location over the reporting period. The LAeq,T is presented for each of the relevant time periods averaged over the calendar month, along with the highest single period LAeq,T that was found to occur within the month.

Table 3: Summary of Measured dB LAeq Data over the Monitoring Period

Worksite Reference.	Measurement Reference	Site Address	Free-Field or Façade Measurement	Weekday Average LAeq,T (Highest Day LAeq,T)					Saturday Average LAeq,T (Highest Day LAeq,T)					Sunday / Public Holiday LAeq,T (Highest Day LAeq,T)	
				0700 - 0800	0800 - 1800	1800 - 1900	1900 - 2200	2200 - 0700	0700 - 0800	0800 - 1300	1300 - 1400	1400 - 2200	2200 - 0700	0700 - 2200	2200 - 0700
BSP	BSP-N1	Broadwell Woods Caravan Park, Red Ln, Burton Green	Free-field	52.2 (55.7)	61.9 (71.2)	46.6 (56.7)	45.3 (56.4)	44.1 (55.4)	54.5 (54.5)	54.5 (55.0)	47.9 (54.5)	46.3 (55.9)	48.5 (55.8)	46.8 (55.0)	42.3 (47.3)
DHL	DHL-N1	Four Winds, Dalehouse Lane, Kenilworth	Free-field	62.0 (66.3)	60.0 (63.1)	51.6 (54.3)	50.7 (53.0)	48.6 (59.1)	50.0 (52.9)	54.4 (59.6)	51.1 (55.3)	52.2 (57.0)	48.4 (49.8)	51.0 (63.5)	47.9 (56.3)
CGR	CGR-N1	Birches Wood Farm, Crackley Lane, Burton Green	Free-field	49.0 (50.5)	53.2 (59.2)	48.3 (50.5)	45.2 (52.9)	41.9 (49.6)	45.1 (46.1)	50.5 (58.3)	57.9 (64.2)	46.0 (50.5)	40.0 (43.3)	45.2 (49.8)	37.9 (45.5)
A429	A429-N1	Millburn Grange, Coventry Road, Kenilworth	Free-field	50.7 (54.1)	52.9 (54.2)	53.3 (55.7)	51.1 (54.6)	48.9 (62.8)	48.9 (49.2)	52.1 (56.7)	51.3 (55.3)	49.9 (55.5)	42.5 (48.0)	49.3 (55.9)	43.6 (49.9)
	A429-N2	Brookview, Milburn Grange, Coventry Road, Kenilworth	Free-field	51.4 (53.9)	53.8 (57.1)	51.3 (53.5)	49.6 (52.1)	47.2 (58.2)	49.1 (49.8)	52.4 (55.4)	49.8 (52.5)	48.7 (50.3)	43.7 (47.6)	48.9 (51.5)	43.4 (48.0)
	A429-N3	16 Kenilworth Road, Kenilworth	Free-field	61.3 (63.7)	61.2 (62.7)	60.8 (63.8)	58.7 (61.5)	53.3 (60.5)	58.5 (58.7)	60.5 (60.7)	60.3 (60.8)	59.5 (62.3)	53.8 (57.7)	59.6 (62.8)	52.0 (58.6)
A46C	A46C-N1	Four Winds, Dalehouse Lane, Kenilworth	Free-field	63.6 (67.8)	63.5 (66.8)	62.0 (65.2)	59.6 (63.3)	57.5 (65.3)	58.5 (62.2)	59.6 (64.8)	59.3 (64.8)	60.7 (64.5)	56.0 (58.6)	60.4 (63.3)	56.6 (63.4)
	A46C-N3	Kingswood Farmhouse, Dalehouse Lane, Kenilworth	Free-field	59.5 (61.9)	58.2 (61.5)	56.0 (59.5)	53.6 (57.9)	52.4 (60.3)	45.8 (45.8)	52.7 (57.6)	52.0 (56.9)	55.8 (57.5)	52.8 (55.5)	54.2 (55.1)	50.4 (54.8)
BGT	BGT-N5	Alms House, Cromwell Lane, Burton Green	Free-field	52.6 (56.6)	52.2 (54.5)	48.7 (52.9)	44.2 (50.0)	42.6 (54.3)	51.5 (53.1)	52.2 (53.4)	49.6 (51.6)	49.4 (56.1)	39.7 (48.9)	49.2 (54.7)	41.7 (57.0)
	BGT-N8	301 Cromwell Ln, Burton Green	Free-field	47.7 (50.5)	61.9 (65.1)	43.8 (47.8)	41.5 (46.9)	39.2 (47.2)	45.2 (46.3)	44.9 (46.7)	42.9 (44.2)	42.8 (46.3)	38.6 (45.3)	43.6 (48.2)	37.5 (44.5)
C	C-N1	Wychwood, Rugby Road, Cubbington, Leamington Spa	Free-field	51.1 (55.9)	58.9 (68.8)	49.8 (54.9)	47.2 (53.5)	43.1 (53.2)	48.6 (51.1)	58.2 (61.0)	57.7 (63.9)	55.3 (66.4)	45.8 (51.9)	52.3 (55.3)	43.0 (50.7)
	C-N2	Heathfield, Leicester Lane, Cubbington, Royal Leamington Spa	Free-field	65.4 (69.8)	67.4 (69.5)	61.3 (68.5)	57.7 (66.2)	54.4 (65.9)	58.7 (63.4)	61.7 (67.9)	60.5 (67.0)	63.8 (69.4)	53.8 (63.0)	65.2 (68.4)	57.7 (65.4)
OC	OC-N2	Valley Fields, Hunningham Road, Offchurch, Leamington Spa	Free-field	50.3 (54.4)	55.5 (58.8)	49.9 (52.9)	48.6 (50.5)	49.6 (67.2)	50.7 (53.3)	56.2 (58.1)	53.0 (55.2)	51.4 (56.8)	48.7 (50.5)	48.1 (54.9)	48.7 (52.8)
	OC-N3	Brickyard Cottage, Welsh Road, Offchurch	Free-field	56.9 (58.0)	55.6 (56.9)	53.6 (55.1)	50.1 (53.3)	46.1 (55.4)	53.2 (53.8)	55.1 (56.8)	53.7 (54.9)	51.9 (56.0)	45.1 (49.7)	52.2 (55.8)	45.4 (54.6)

	OC-N7	Welsh Road Farm, Welsh Road, Offchurch	Free-field	64.6 (66.3)	63.8 (65.3)	61.5 (64.1)	58.2 (61.7)	53.3 (62.5)	60.3 (61.4)	62.3 (63.1)	61.2 (62.1)	59.0 (63.0)	51.0 (55.4)	59.2 (64.2)	52.9 (61.2)
	FOS-N1	Landsdowne House, Offchurch	Free-field	48.8 (51.9)	50.1 (53.6)	45.6 (50.3)	43.3 (50.3)	40.9 (51.0)	43.9 (46.4)	46.1 (47.7)	45.6 (47.6)	45.2 (47.6)	41.3 (46.9)	45.5 (53.3)	39.5 (46.3)
SP	SP-N1	East Lodge, Stoneleigh Park, Kenilworth	Free-field	55.3 (63.0)	61.6 (63.6)	51.3 (53.8)	48.7 (0.0)	45.6 (0.0)	50.5 (51.2)	52.8 (55.1)	53.0 (55.5)	51.2 (0.0)	46.1 (0.0)	52.2 (0.0)	43.4 (0.0)
	SP-N2	4th Street, Stoneleigh Park, Kenilworth	Free-field	56.1 (61.0)	56.7 (62.2)	52.0 (57.0)	47.2 (54.0)	45.2 (53.6)	48.7 (49.7)	53.2 (59.9)	51.0 (54.5)	51.2 (62.4)	43.5 (46.2)	52.2 (64.5)	45.4 (52.2)

2.1.2 Table 4: Summary of Measured PPV Data over the Monitoring Period presents a summary of the measured vibration levels at each monitoring location over the reporting period. The highest PPV measured during the monitoring along any axis is presented in the table.

Table 4: Summary of Measured PPV Data over the Monitoring Period

Worksite Reference	Measurement Reference	Monitor Address	Highest PPV measured in any axis, mm/s
A46C	A46C-V1	Kingswood Farmhouse, Dalehouse Lane, Kenilworth	1.45 (Y-axis)
BGT	BGT-V11	Cromwell Lane, Burton Green	1.57 (Y-axis)
	BGT-V3	Alms House, Cromwell Lane, Burton Green	0.52 (Y-axis)
C	C-V1	Wychwood, Cubbington Road, Lillingotn	1.20 (Y-axis)
CGR	CGR-V1	Birches Wood Farm, Crackley Lane, Burton Green	0.40 (X-axis)
OC	FOS-V1	Long Itchington Road, Offchurch	1.73 (X-axis)
SP	SP-V1	East Lodge, Stoneleigh	1.40 (X-axis)

2.1.3 Appendix C presents graphs of the noise and vibration monitoring data over the month for each of the measurement locations. Noise data presented consists of the hourly LAeq values and, where relevant, the LAeq,T values (where the time period T has been taken to be the averaging period as specified in Table 1 of HS2 Information Paper E23). Vibration data presented consist of hourly PPV values. The full data set for the monitoring equipment can be found at the following location: <https://data.gov.uk/dataset/24542ae7-dd44-444f-b259-871c4cc43b5e/environmental-monitoring-data>.

2.2 Exceedances of the LOAEL and SOAEL

2.2.1 The lowest observed adverse effect level (LOAEL) is defined in the Planning Practice Guidance – Noise (PPG) as the level above which "noise starts to cause small changes in behaviour and/or attitude, e.g. turning up volume of television; speaking more loudly; where there is no alternative ventilation, having to close windows for some of the time because of the noise. Potential for some reported sleep disturbance. Affects the acoustic character of the area such that there is a perceived change in the quality of life".

2.2.2 The significant observed adverse effect level (SOAEL) is defined in the 'Planning Practice Guidance – Noise' as the level above which "noise causes a material change in behaviour and/or attitude, e.g. avoiding certain activities during periods of intrusion; where there is

no alternative ventilation, having to keep windows closed most of the time because of the noise. Potential for sleep disturbance resulting in difficulty in getting to sleep, premature awakening and difficulty in getting back to sleep. Quality of life diminished due to change in acoustic character of the area."

- 2.2.3 HS2 Phase One Information Paper E23: Control of Construction Noise and Vibration sets out the LOAEL and SOAELs for construction noise.
- 2.2.4 Where construction noise levels exceed the SOAEL, relevant periods will be identified, and summary statistics provided in order to evaluate ongoing qualification for noise insulation and temporary rehousing.
- 2.2.5 Table 5 presents a summary of recorded exceedances of the LOAEL and SOAEL at each measurement location over the reporting period, including the number of exceedances during each time period.

Table 5: Summary of Exceedances of LOAEL and SOAEL

Worksite Reference	Measurement Reference	Site Address	Day (Weekday, Saturday, Sunday, Night)	Time period	Number of exceedances of LOAEL	Number of exceedances of SOAEL
A429	A429-N1	Millburn Grange, Coventry Road, Kenilworth	All days	All periods	No exceedances	No exceedances
	A429-N2	Brookview, Milburn Grange, Coventry Road, Kenilworth	All days	All periods	No exceedances	No exceedances
	A429-N3	16 Kenilworth Road, Kenilworth	Weekday	1900 - 2200	2	No exceedances
A46C	A46C-N1	Kingswood Farmhouse, Dalehouse Lane, Kenilworth	Weekday	0700 - 0800	2	No exceedances
	A46C-N3	A46 Barns, Dalehouse Lane, Kenilworth	All days	All periods	No exceedances	No exceedances
BGT	BGT-N5	Alms House, Cromwell Lane, Burton Green, Warwick	All days	All periods	No exceedances	No exceedances
	BGT-N8	301 Cromwell Lane, Burton Green, Warwick	Weekday	0800 - 1800	6	No exceedances
BSP	BSP-N1	Broadwell Woods Caravan Park	Weekday	0800 - 1800	6	No exceedances
C	C-N1	Wychwood,	Weekday	0800 - 1800	2	No exceedances

		Cubbington Road, Lillington Spa Wychwood, Cubbington Road, Lillington Spa	Saturday	1300 - 1400 1400 - 2200	1 1	No exceedances 1
	C-N2	Heathfield, Stonehouse Farm, Cubbington	Weekday	0800 - 1800	5	No exceedances
CGR	CGR-N1	Birches Wood Farm	All days	All periods	No exceedances	No exceedances
DHL	DHL-N1	Four Winds, Dalehouse Lane, Kenilworth	Weekday	0700 - 0800	4	No exceedances
OC	OC-N2	Valley Fields, Hunningham Road, Offchurch Brickyard Cottage, Welsh Road, Offchurch,	Saturday	1400 - 2200	2	No exceedances
			Sunday	0700 - 2200	1	No exceedances
	OC-N3	Valley Fields, Hunningham Road, Offchurch	All days	All periods	No exceedances	No exceedances
	OC-N7	Brickyard Cottage, Welsh Road, Offchurch,	All days	All periods	No exceedance	No exceedance
	FOS-N1	Long Itchington Road	All days	All periods	No exceedances	No exceedances
SP	SP-N1	Stoneleigh Park, Kenilworth	Weekday	0700 - 0800 0800 - 1800	1 2	No exceedances No exceedances
			SP-N2	Stoneleigh Park, Kenilworth	Weekday	0700 - 0800

2.2.6 There were exceedances of the LOAEL, during February 2026, due to HS2 construction works.

2.2.7 For the purpose of assessing eligibility for noise insulation or temporary rehousing, multiple exceedances of the SOAEL in a 24-hour period would be counted as a single exceedance during that day. Over the reporting period, the overall number of SOAEL exceedances at each measurement location is shown in Table 6 and may be lower than the total sum of individual exceedances reported in Table 5 for each location.

Table 6: Summary of Total Exceedances of SOAEL

Worksite Reference	Measurement Reference	Monitor Address	Total of SOAEL exceedances in the month
C	C-N1	Wychwood, Rugby Road, Cubbington, Leamington Spa, CV32 7UH	1
	C-N2	(East of) Heathfield, Leicester Lane, Cubbington, Royal Leamington Spa, CV32 6QZ	3

2.3 Exceedances of Trigger Level

2.3.1 Table 7 provides a summary of exceedances of the S61 trigger noise levels determined to be due to HS2 related construction noise measured during the reporting period, along with the findings of any investigation.

Table 7: Summary of Exceedances of Trigger Levels

Complaint Reference Number (if applicable)	Worksite Reference	Date and Time Period	Identified Source	Results of Investigation (including noise monitoring results)	Actions Taken
-	-	-	-	-	-

2.4 Complaints

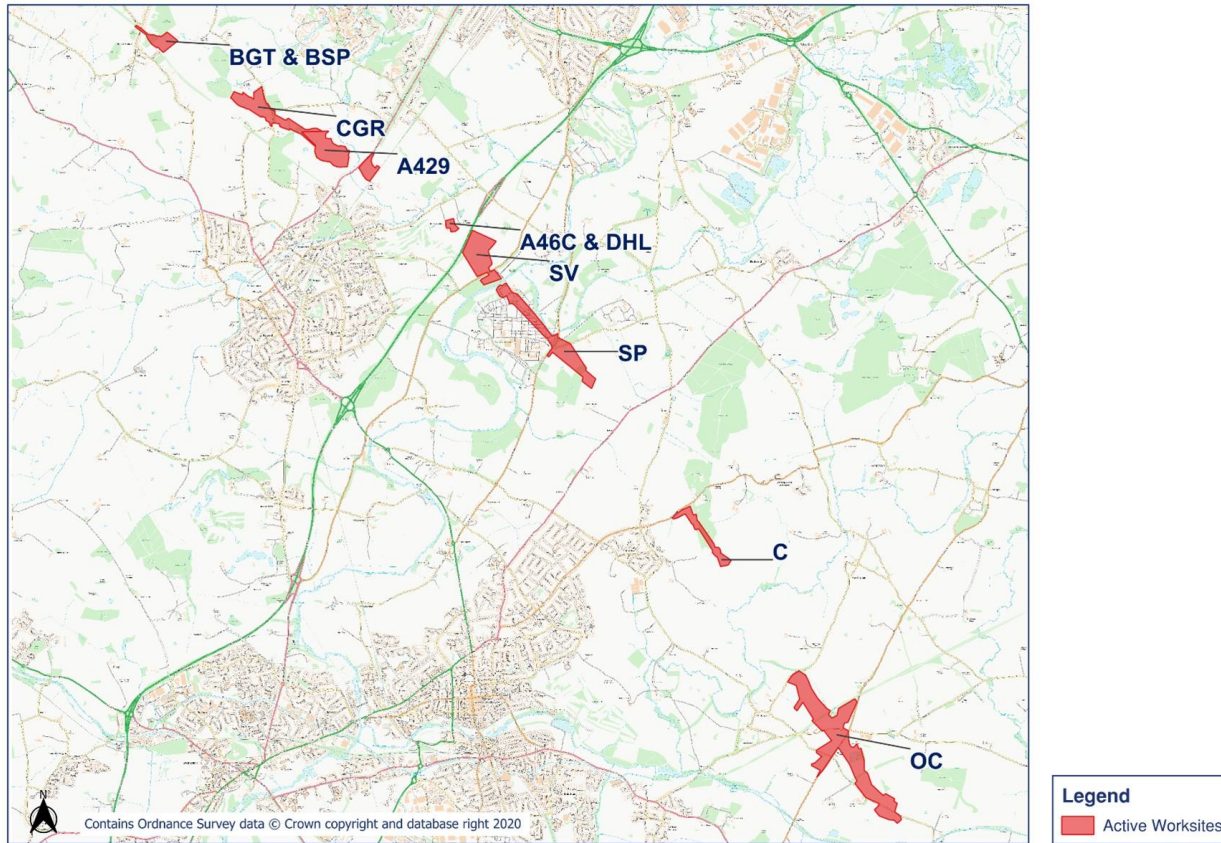
2.4.1 Table 8 provides a summary of complaint information related to noise and vibration received during the reporting period, monitalong with the findings of any investigation.

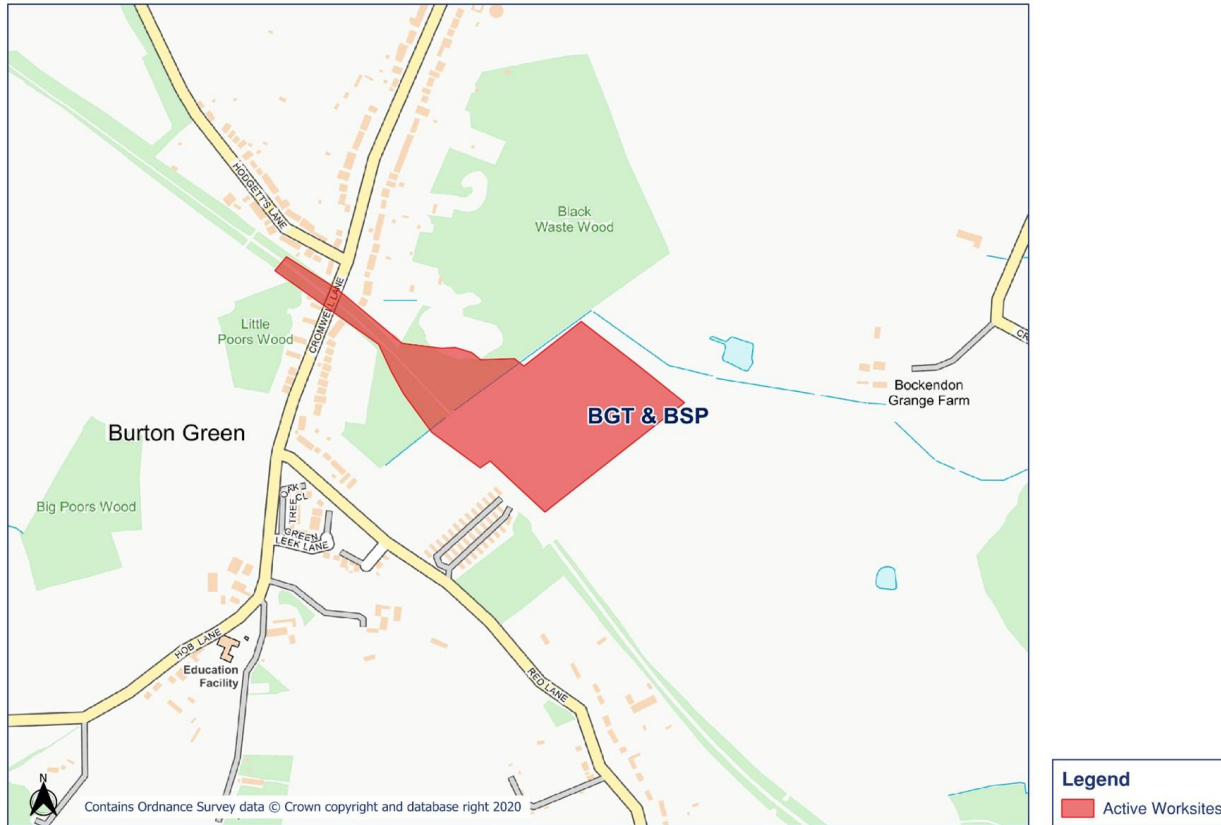
Table 8: Summary of Complaints

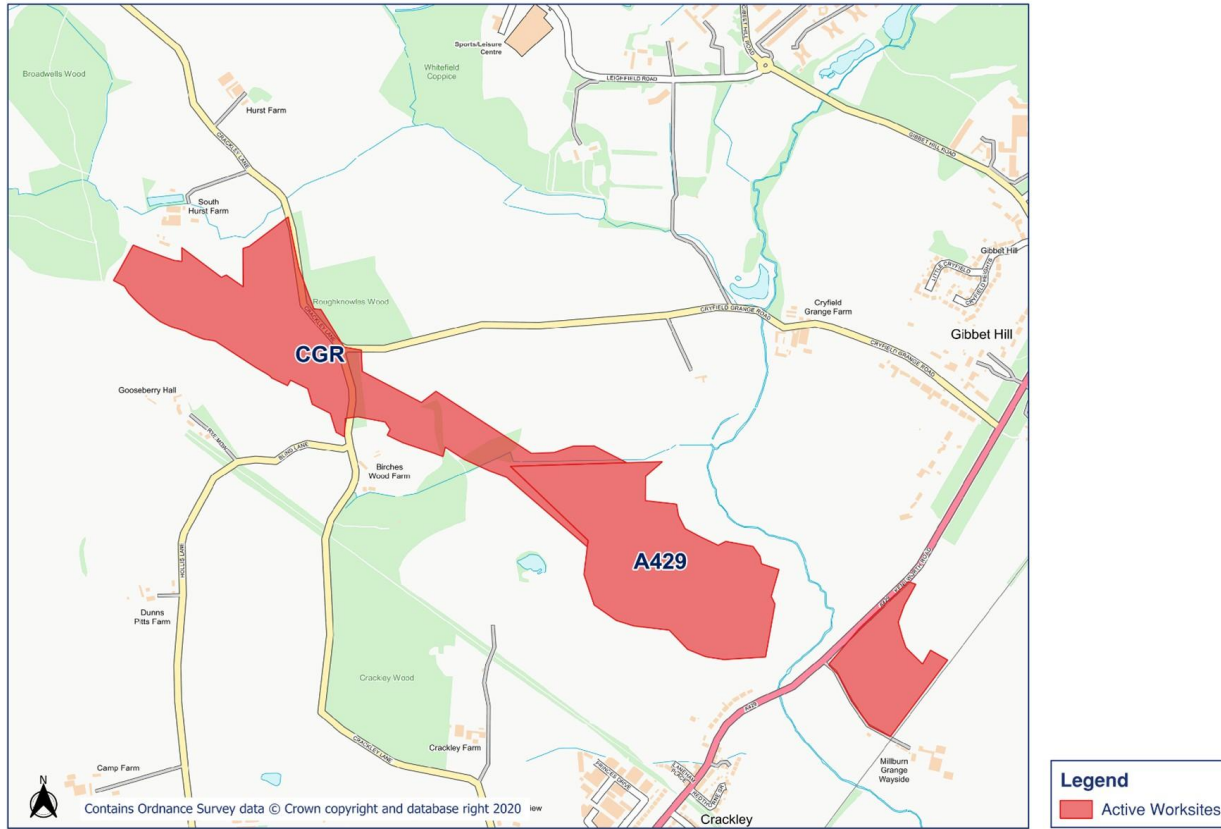
Complaint Reference Number	Worksite Reference	Description of Complaint	Results of Investigation	Actions Taken
-	-	-	-	-

Appendix A Site Locations

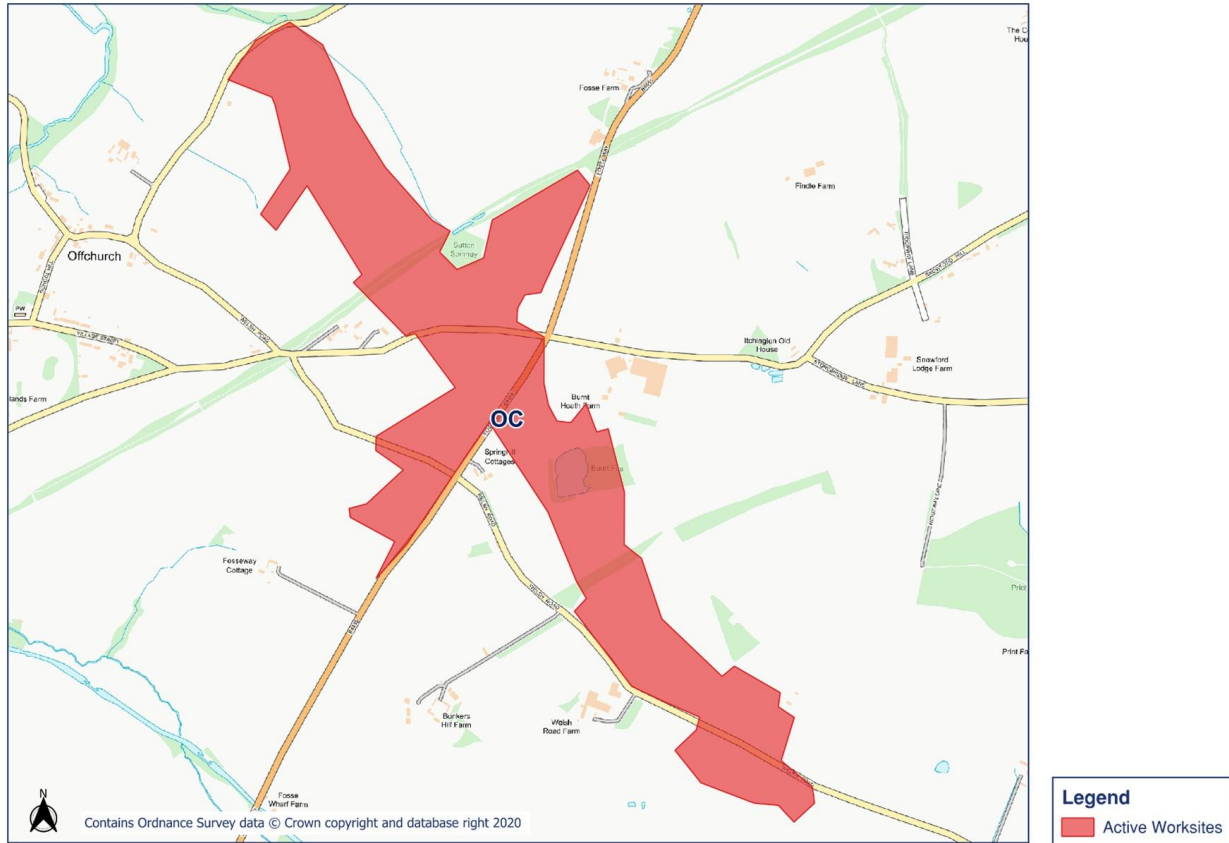
HS2 Worksite Identification Plan - Overview





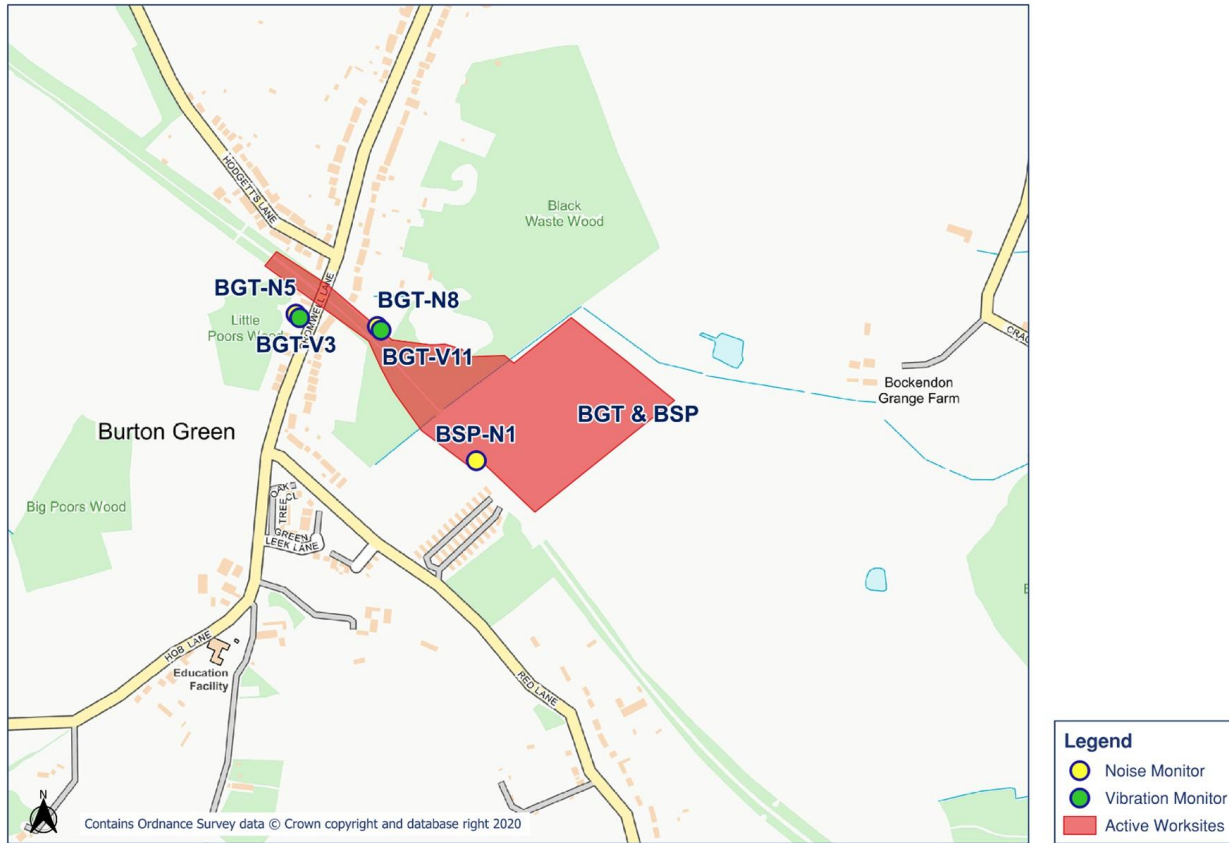




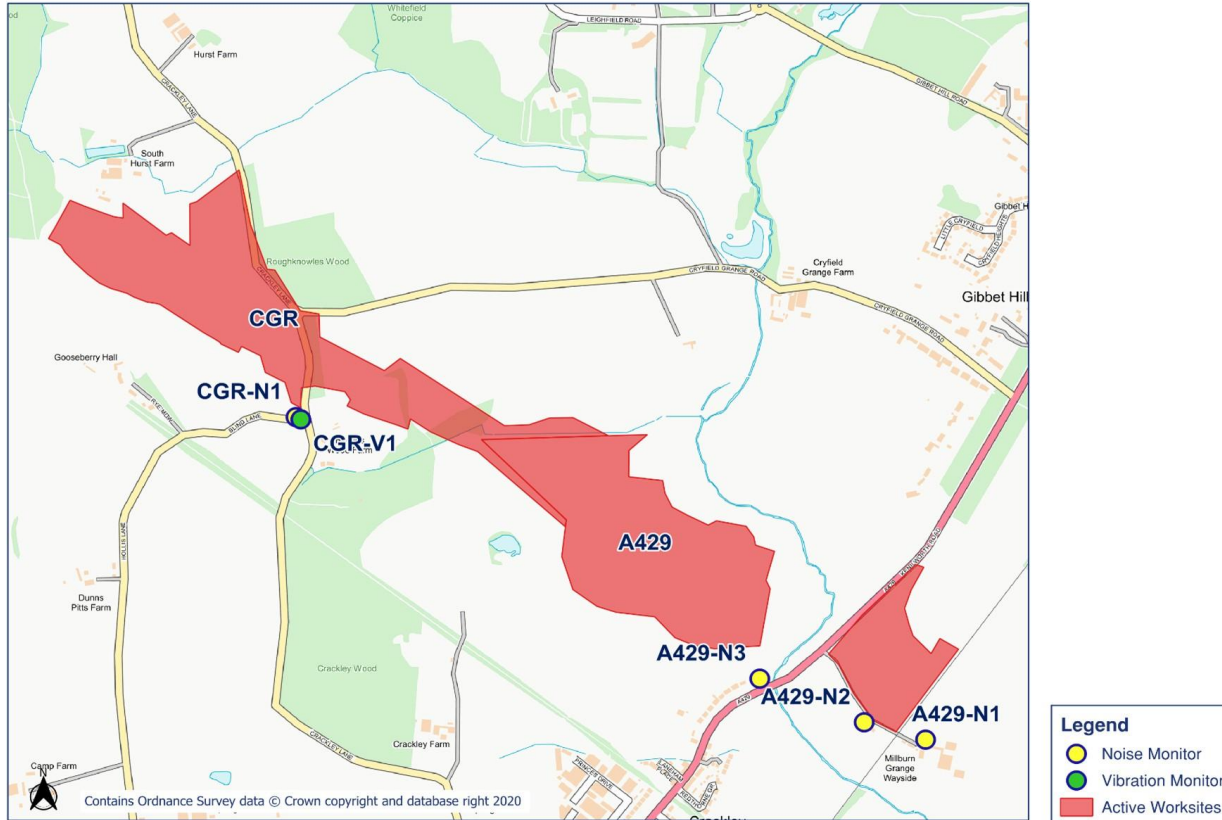


Appendix B Monitoring Locations

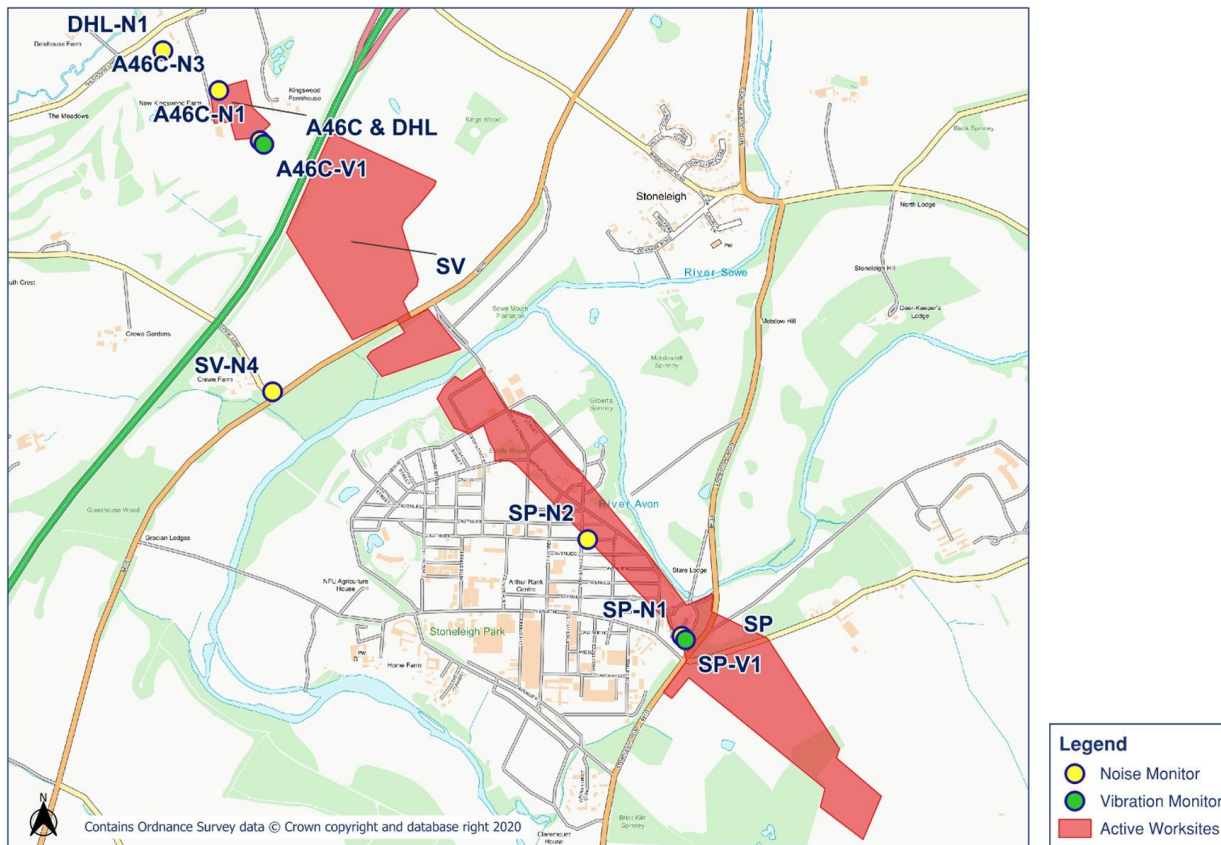
HS2 Noise and Vibration Monitoring Plan - 1



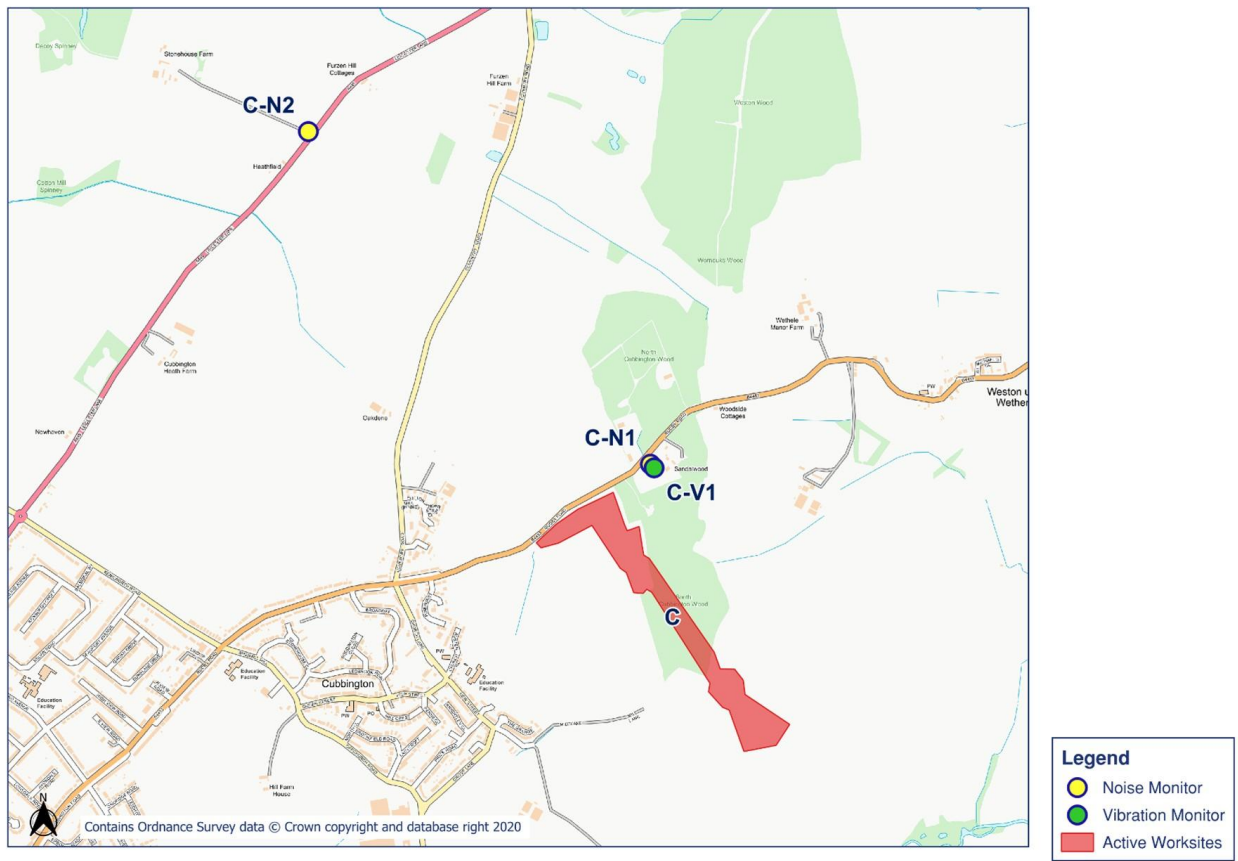
HS2 Noise and Vibration Monitoring Plan - 2



HS2 Noise and Vibration Monitoring Plan - 3



HS2 Noise and Vibration Monitoring Plan - 4



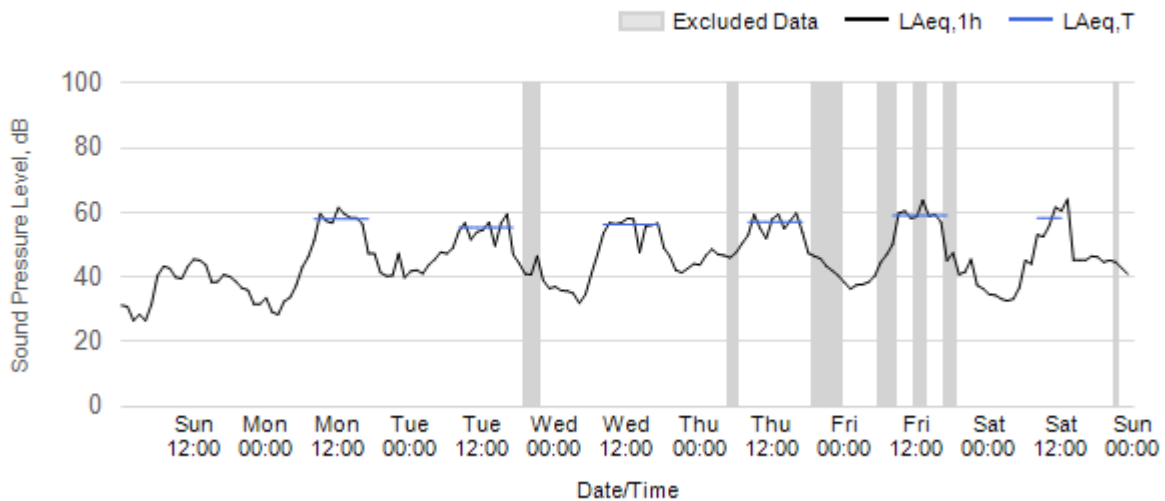
Appendix C Data

Noise

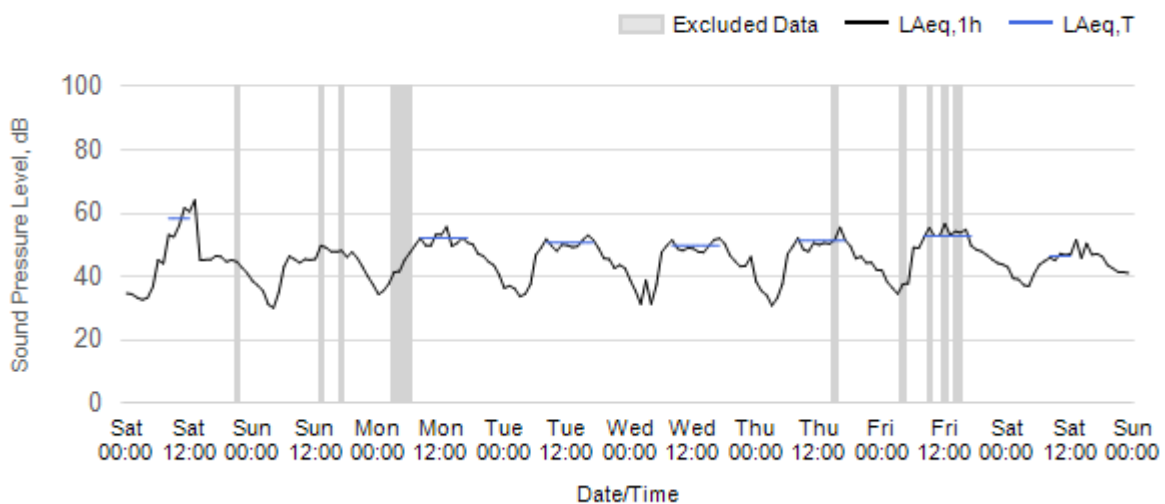
The following graphs show the hourly measured ambient noise level LAeq,1h and, where relevant, the averaged noise level LAeq,T values, where the time period T is as specified in Table 1 of HS2 Information Paper E23. Periods where noise levels are adversely affected by weather or only measured for part of the period, which are not representative of HS2 construction works, have been greyed out and excluded from the calculation of the LAeq,T values in in Table 3 of the main report.

Worksite: CGR - Monitoring Ref: CGR-N1

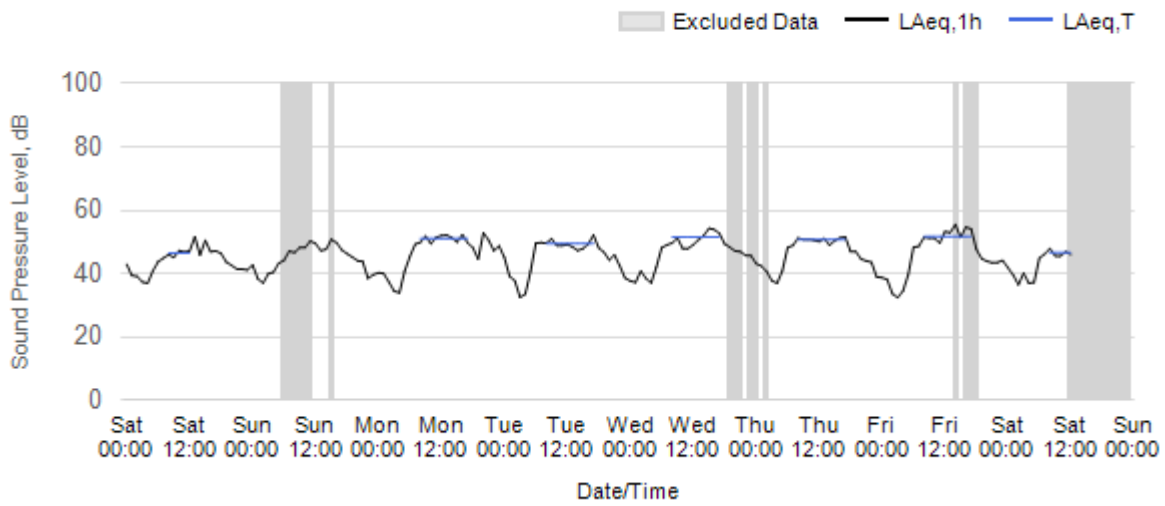
Worksite: CGR Monitoring Ref: CGR-N1 01 February 2026 to 07 February 2026



Worksite: CGR Monitoring Ref: CGR-N1 08 February 2026 to 14 February 2026

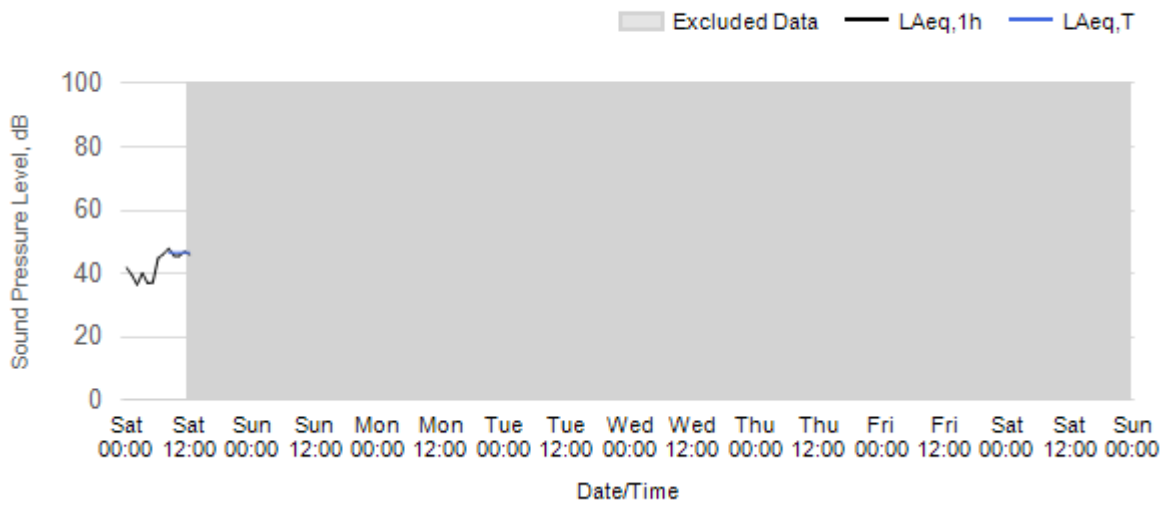


Worksite: CGR Monitoring Ref: CGR-N1 15 February 2026 to 21 February 2026



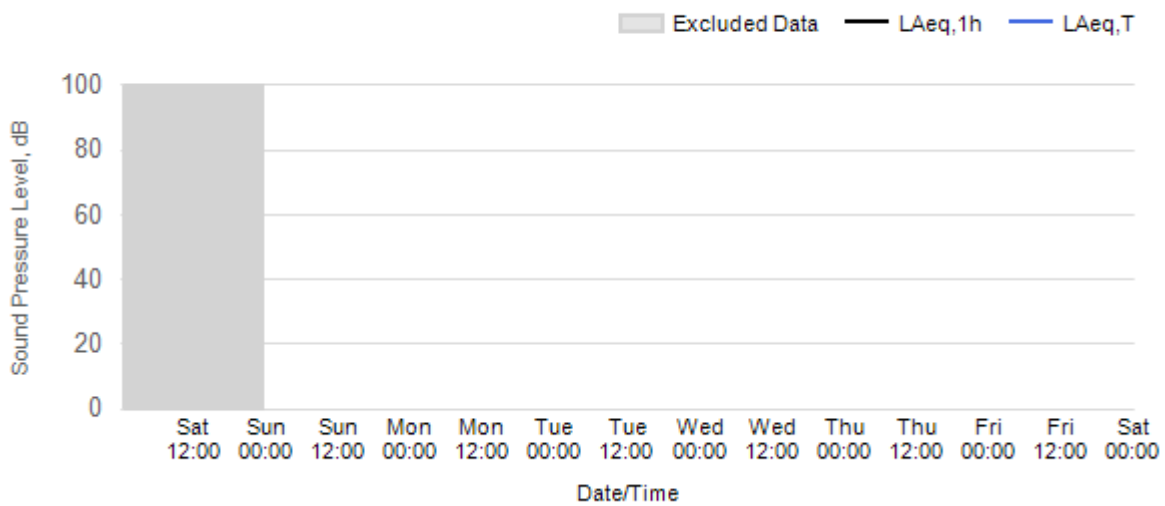
Note: Missing data throughout the week was due to loss of power to the monitoring station

Worksite: CGR Monitoring Ref: CGR-N1 22 February 2026 to 28 February 2026



Note: Missing data throughout the week was due to loss of power to the monitoring station

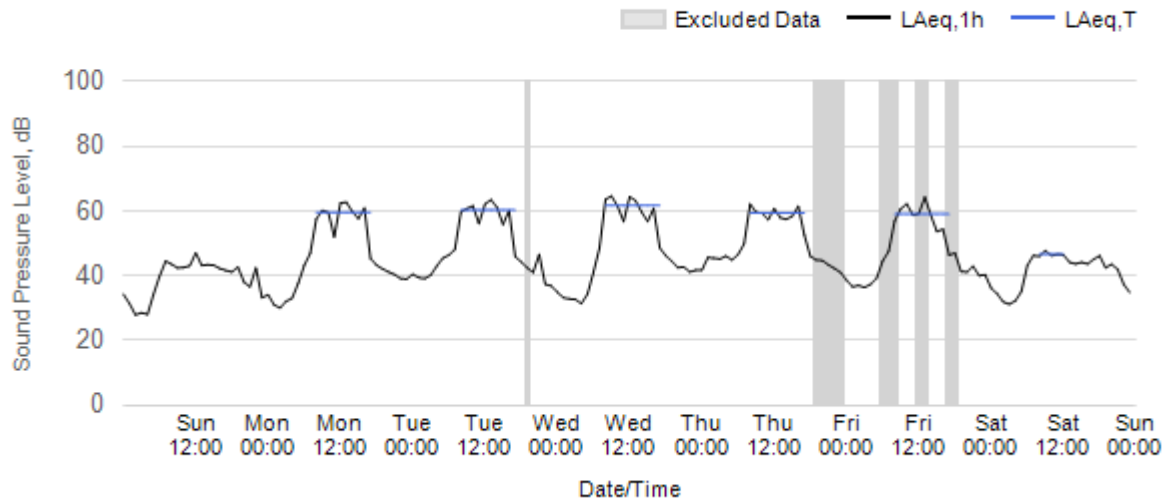
Worksite: CGR Monitoring Ref: CGR-N1 29 February 2026 to 7 March 2026



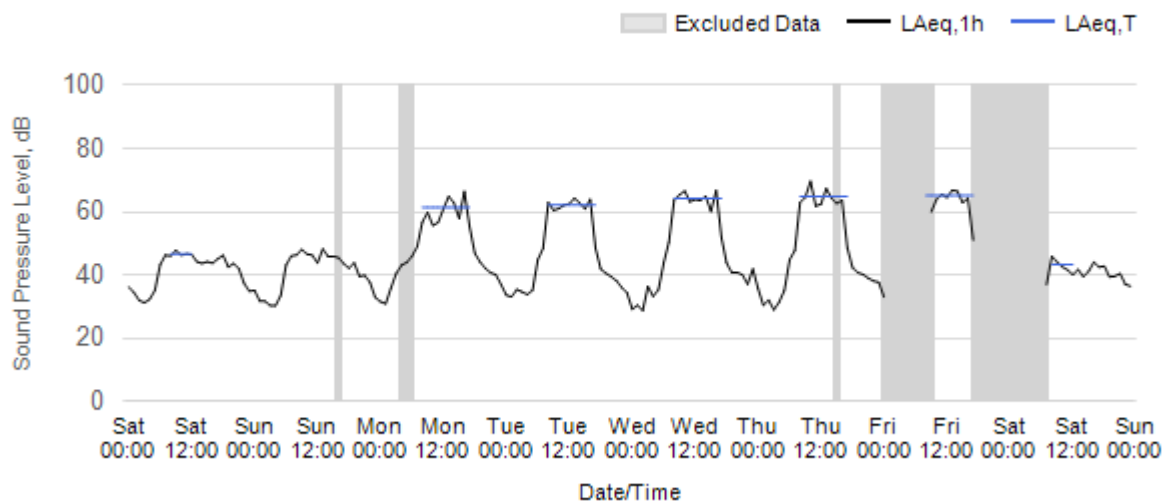
Note: Missing data throughout the week was due to loss of power to the monitoring station

Worksite: BGT - Monitoring Ref: BGT-N8

Worksite: BGT Monitoring Ref: BGT-N8 01 February 2026 to 07 February 2026

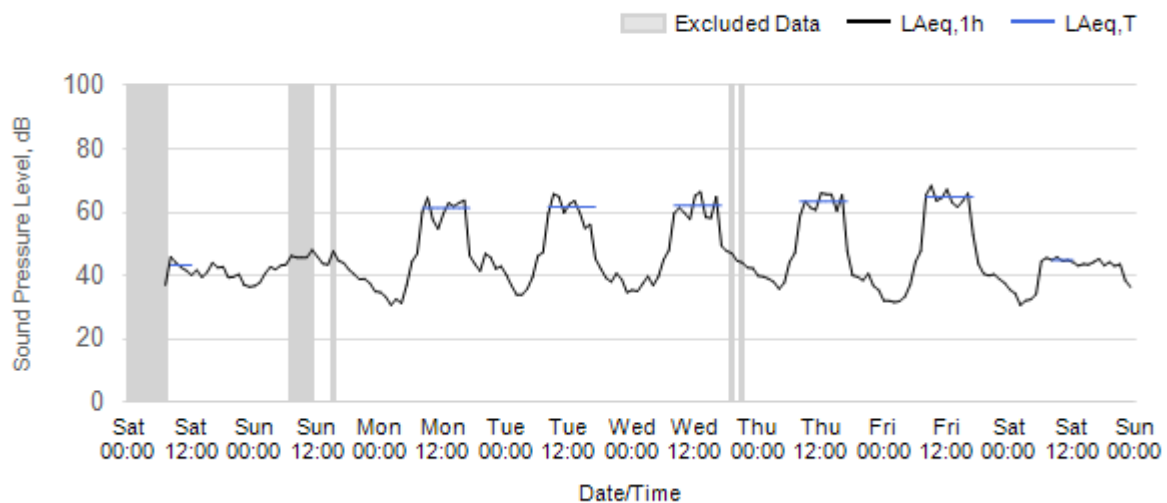


Worksite: BGT Monitoring Ref: BGT-N8 08 February 2026 to 14 February 2026

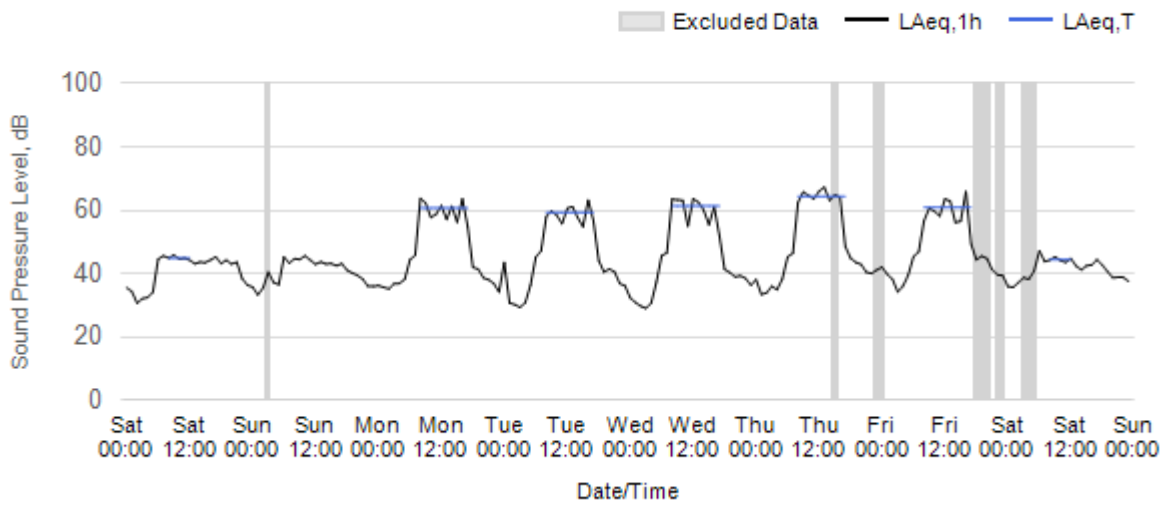


Note: Missing data throughout the week was due to loss of power to the monitoring station caused by poor weather conditions preventing sufficient light to reach the solar panel.

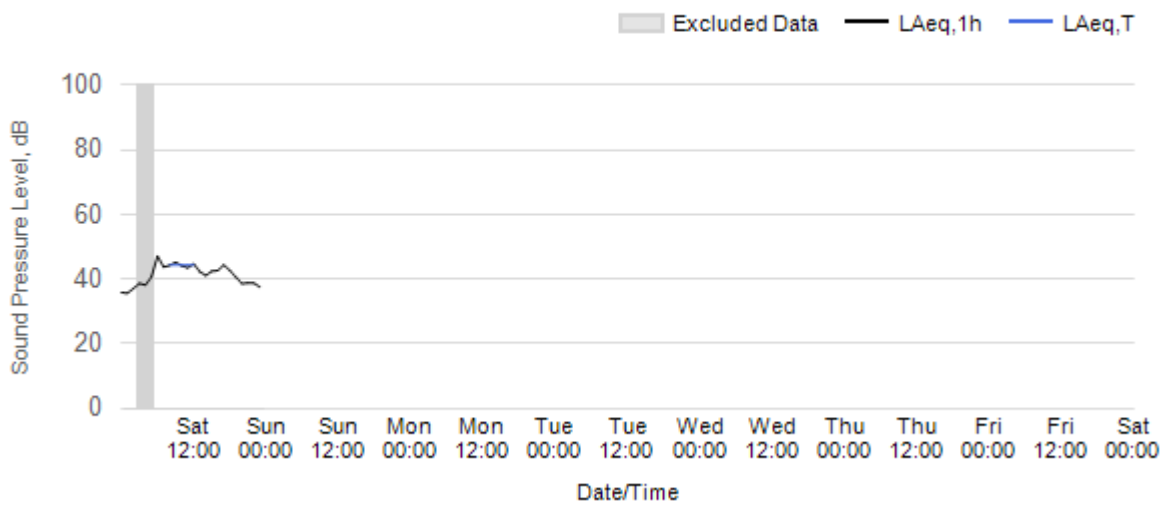
Worksite: BGT Monitoring Ref: BGT-N8 15 February 2026 to 21 February 2026



Worksite: BGT Monitoring Ref: BGT-N8 22 February 2026 to 28 February 2026

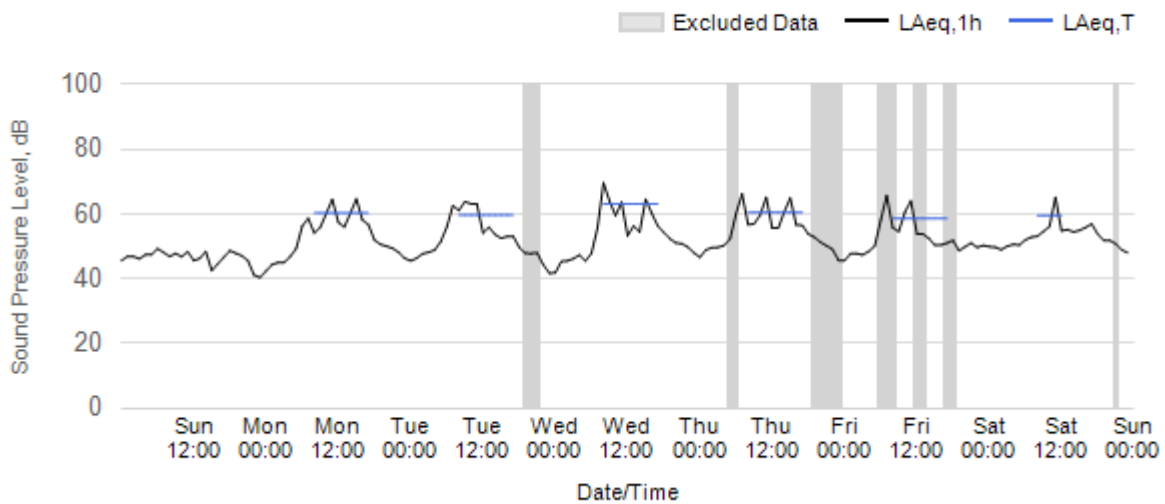


Worksite: BGT Monitoring Ref: BGT-N8 29 February 2026 to 7 March 2026

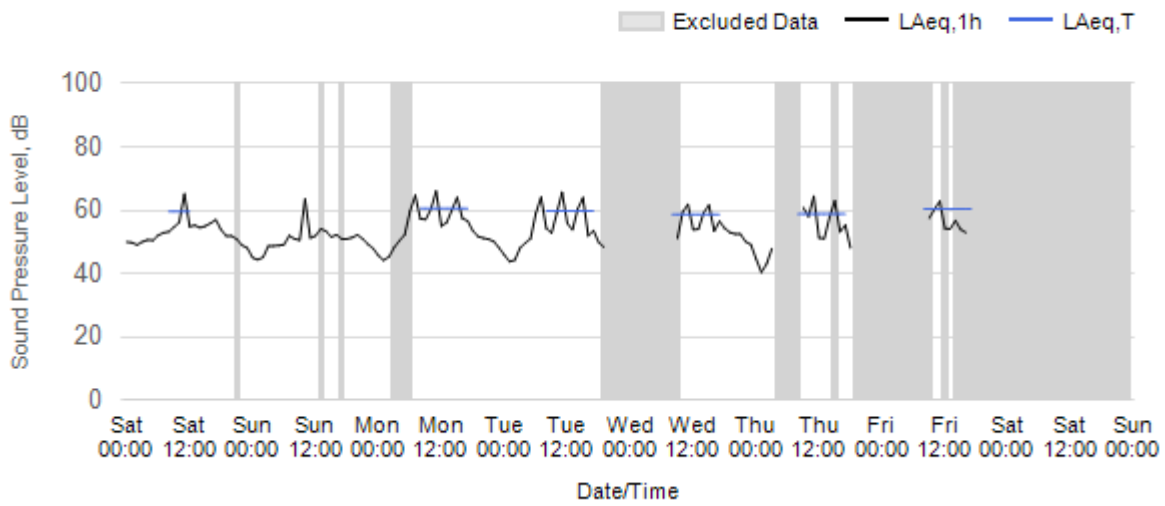


Worksite: DHL - Monitoring Ref: DHL-N1

Worksite: DHL Monitoring Ref: DHL-N1 01 February 2026 to 07 February 2026

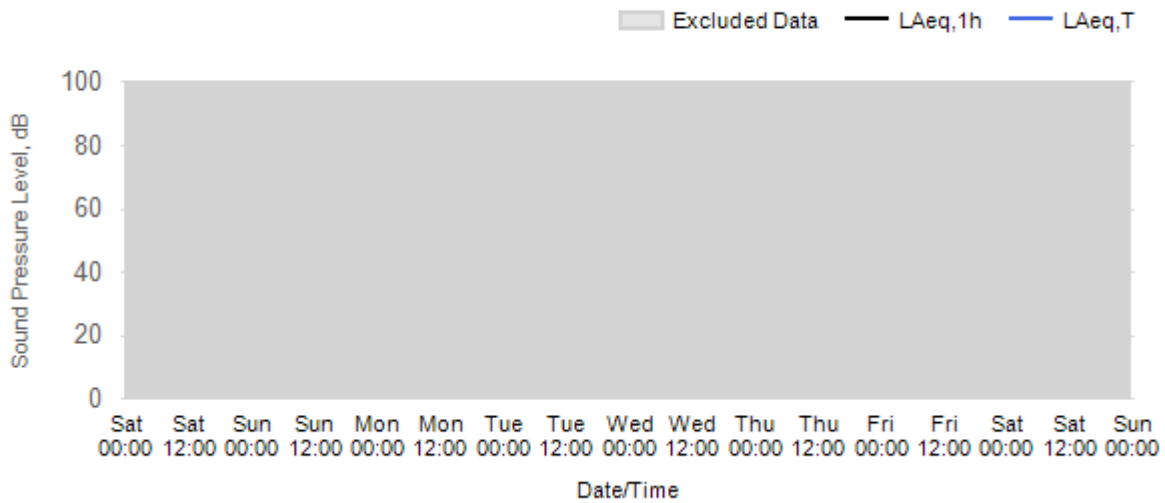


Worksite: DHL Monitoring Ref: DHL-N1 08 February 2026 to 14 February 2026



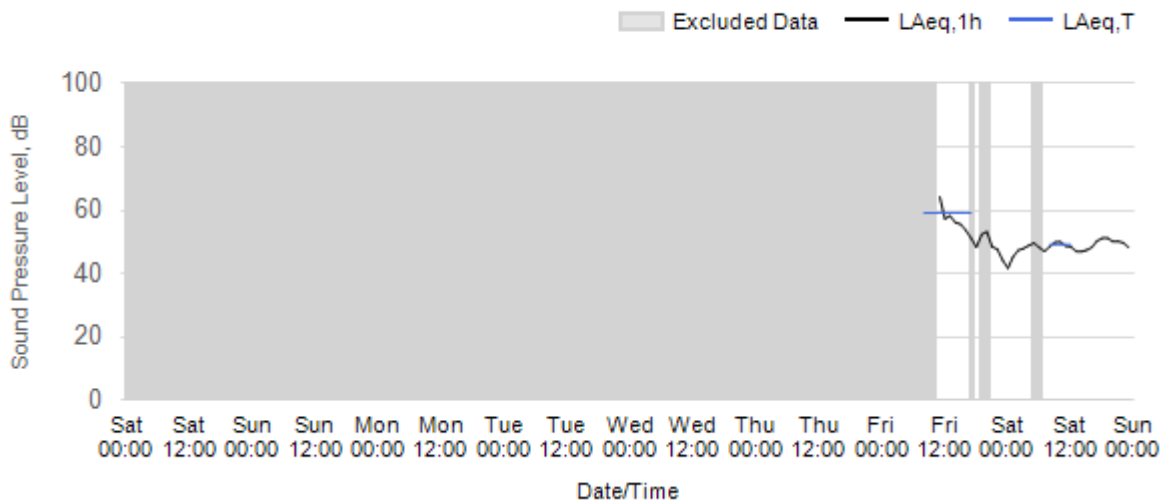
Note: Missing data throughout the week was due to loss of power to the monitoring station caused by poor weather conditions preventing sufficient light to reach the solar panel.

Worksite: DHL Monitoring Ref: DHL-N1 15 February 2026 to 21 February 2026



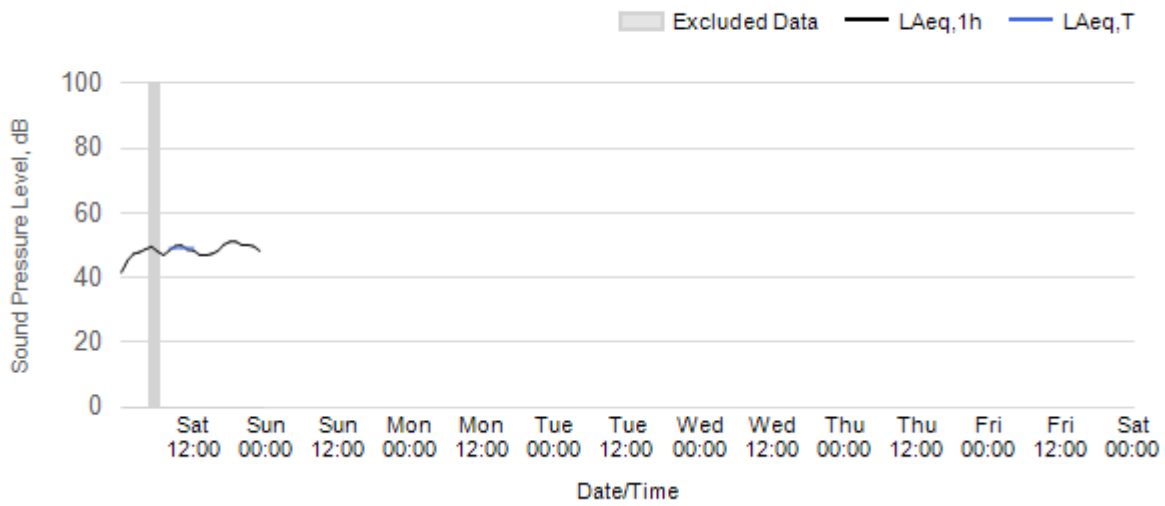
Note: Missing data throughout the week was due to loss of power to the monitoring station caused by poor weather conditions preventing sufficient light to reach the solar panel.

Worksite: DHL Monitoring Ref: DHL-N1 22 February 2026 to 28 February 2026



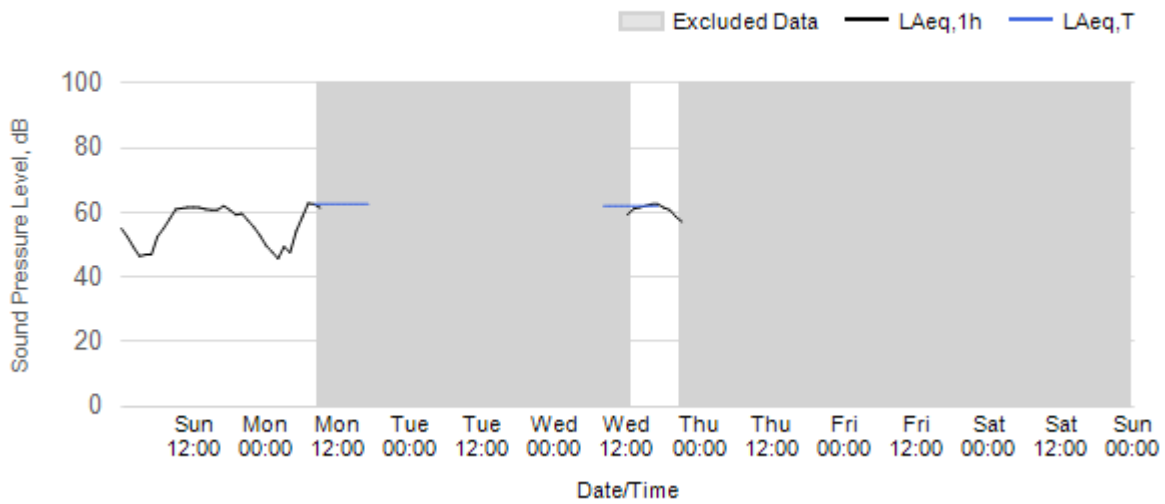
Note: Missing data throughout the week was due to loss of power to the monitoring station caused by poor weather conditions preventing sufficient light to reach the solar panel.

Worksite: DHL Monitoring Ref: DHL-N1 29 February 2026 to 7 March 2026



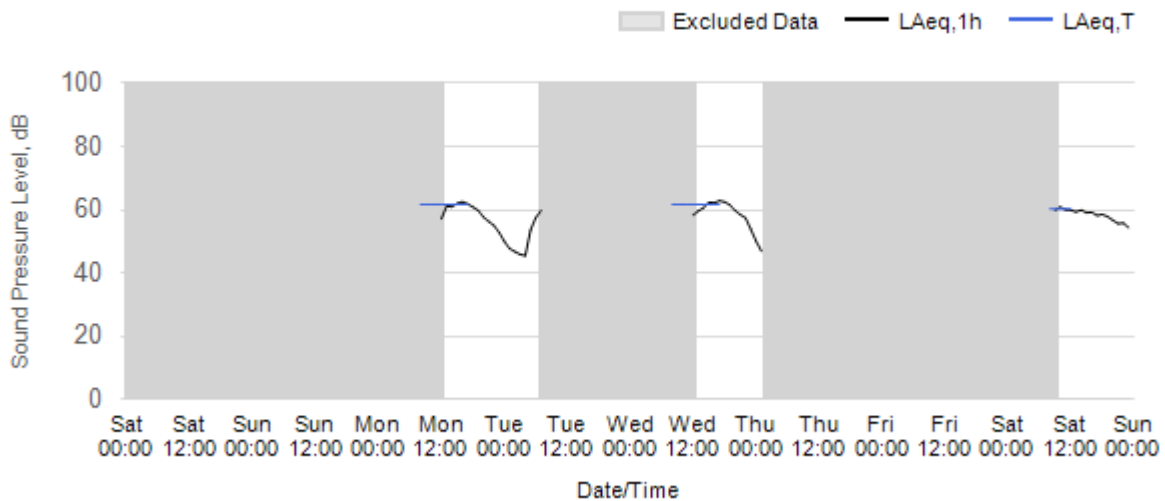
Worksite: A429 - Monitoring Ref: A429-N3

Worksite: A429 Monitoring Ref: A429-N3 01 February 2026 to 07 February 2026



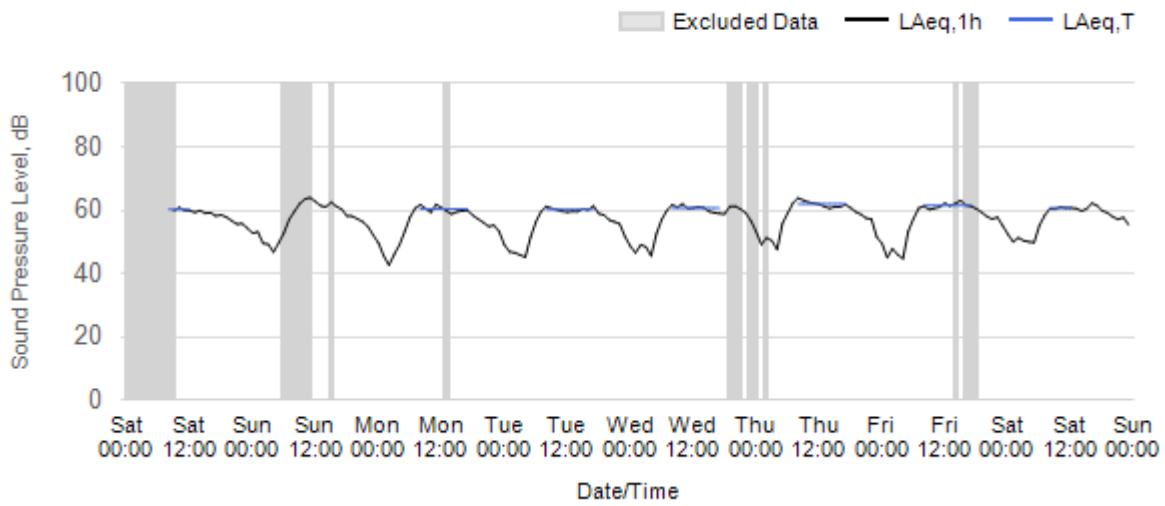
Note: Missing data throughout the week was due to loss of power to the monitoring station caused by poor weather conditions preventing sufficient light to reach the solar panel.

Worksite: A429 Monitoring Ref: A429-N3 08 February 2026 to 14 February 2026

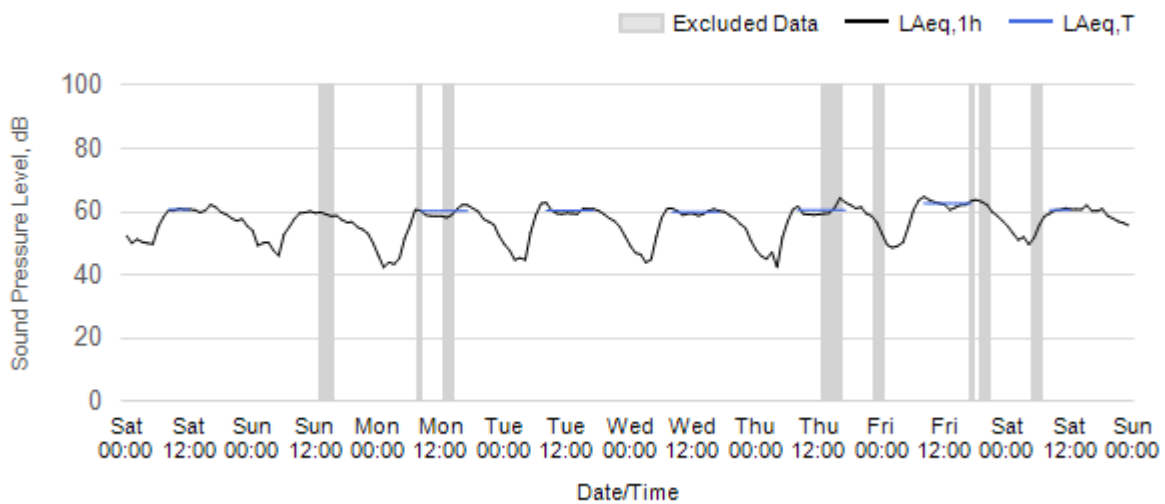


Note: Missing data throughout the week was due to loss of power to the monitoring station caused by poor weather conditions preventing sufficient light to reach the solar panel.

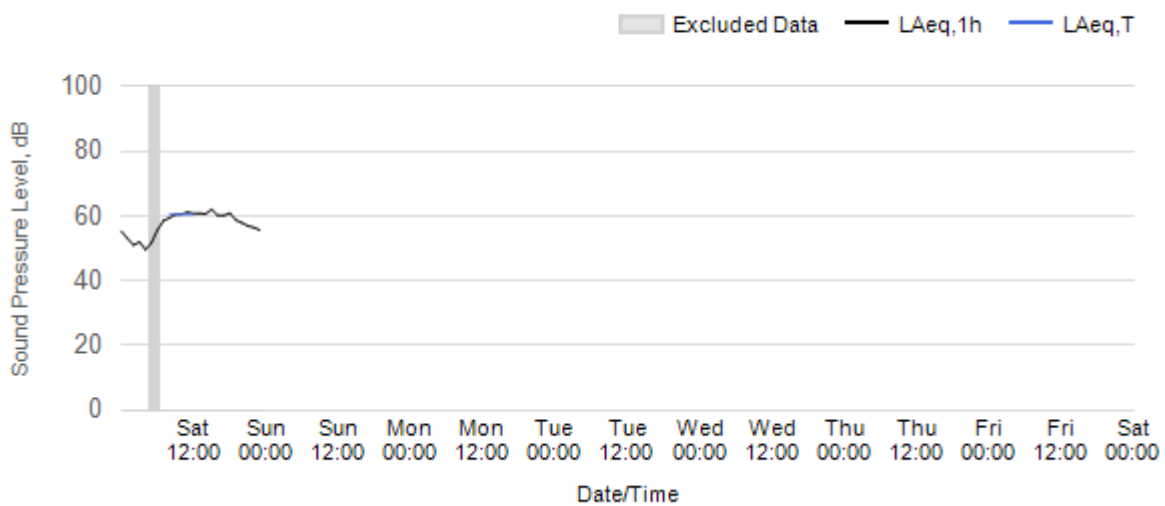
Worksite: A429 Monitoring Ref: A429-N3 15 February 2026 to 21 February 2026



Worksite: A429 Monitoring Ref: A429-N3 22 February 2026 to 28 February 2026

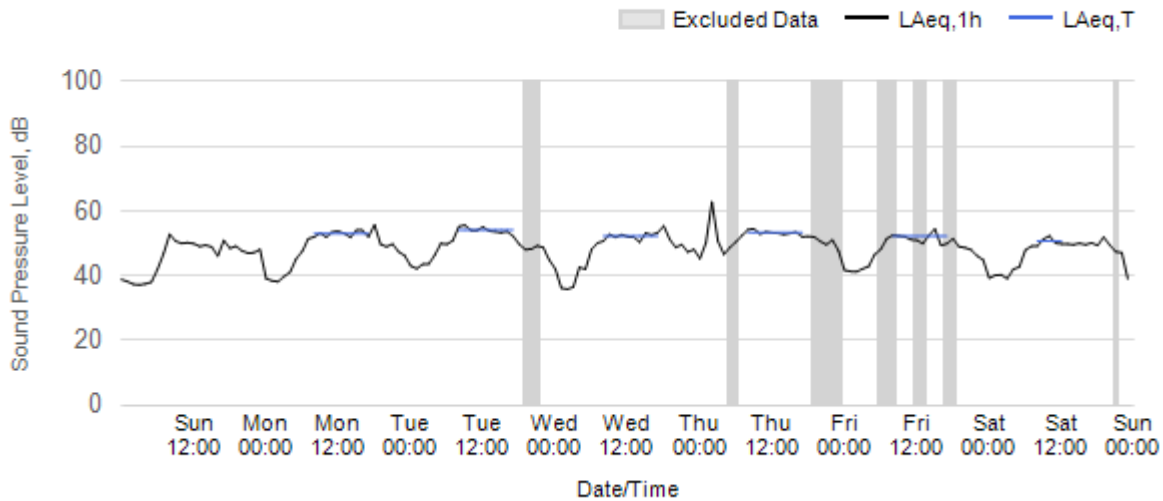


Worksite: A429 Monitoring Ref: A429-N3 29 February 2026 to 7 March 2026

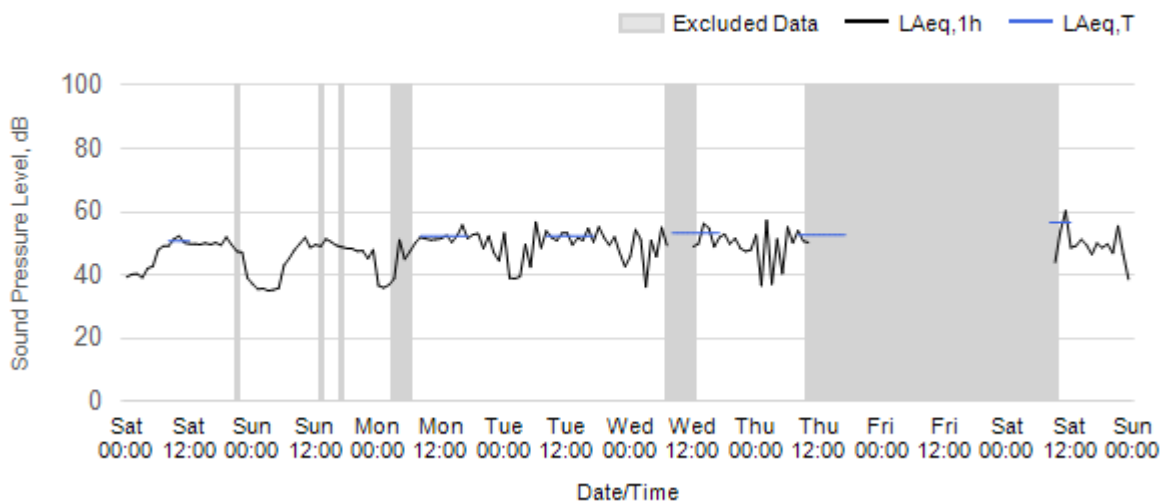


Worksite: A429 - Monitoring Ref: A429-N1

Worksite: A429 Monitoring Ref: A429-N1 01 February 2026 to 07 February 2026

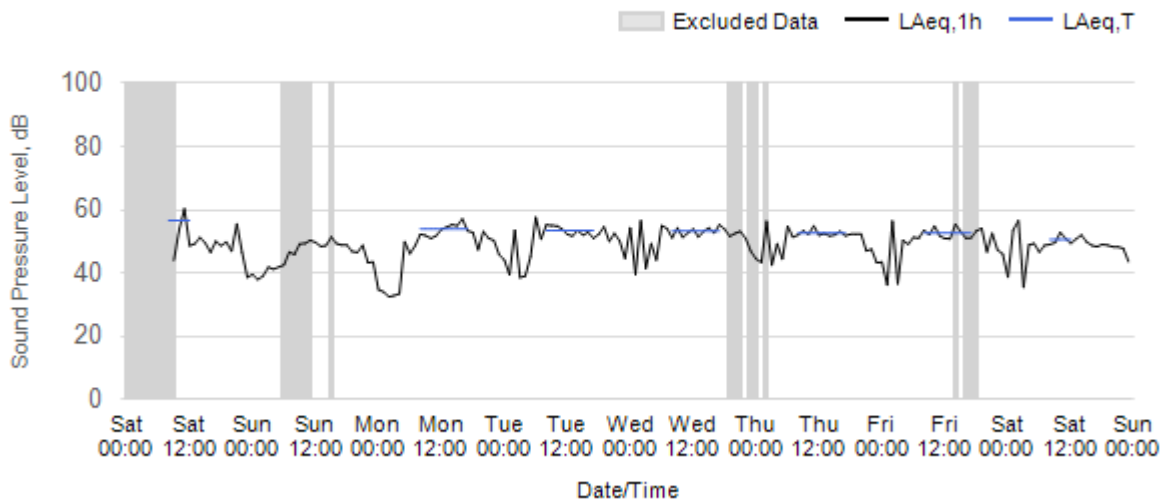


Worksite: A429 Monitoring Ref: A429-N1 08 February 2026 to 14 February 2026

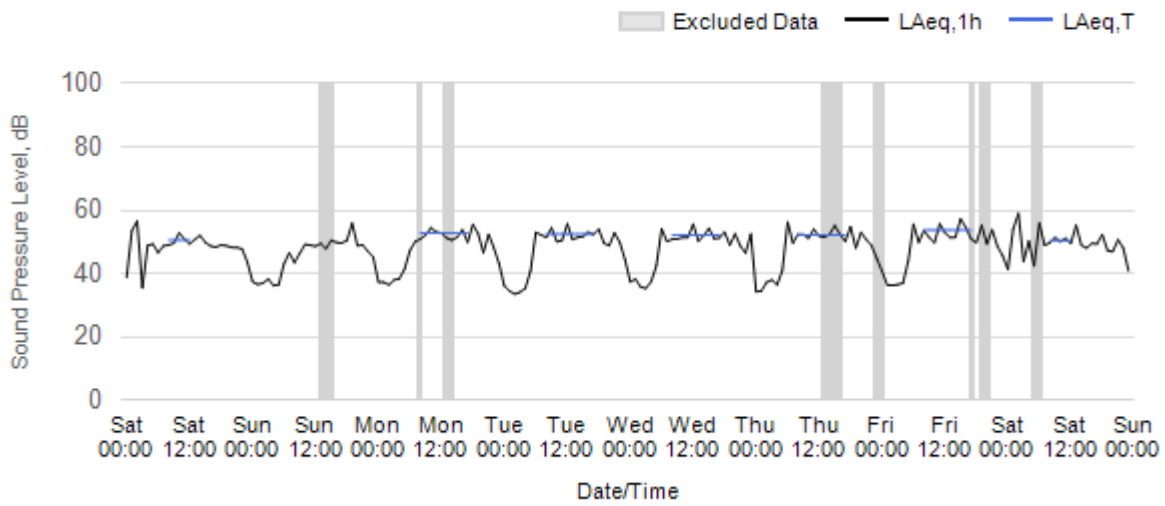


Note: Missing data throughout the week was due to loss of power to the monitoring station caused by poor weather conditions preventing sufficient light to reach the solar panel.

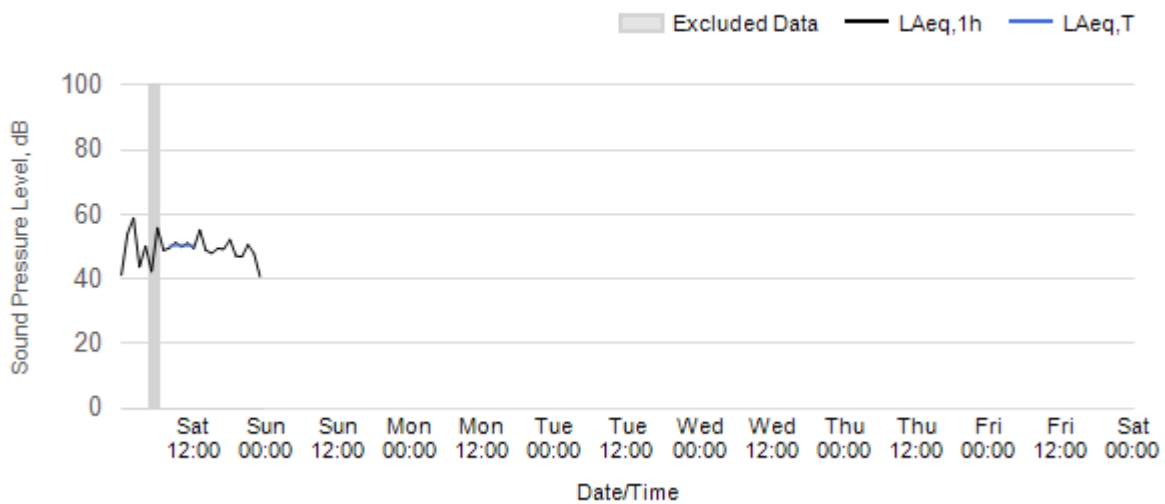
Worksite: A429 Monitoring Ref: A429-N1 15 February 2026 to 21 February 2026



Worksite: A429 Monitoring Ref: A429-N1 22 February 2026 to 28 February 2026

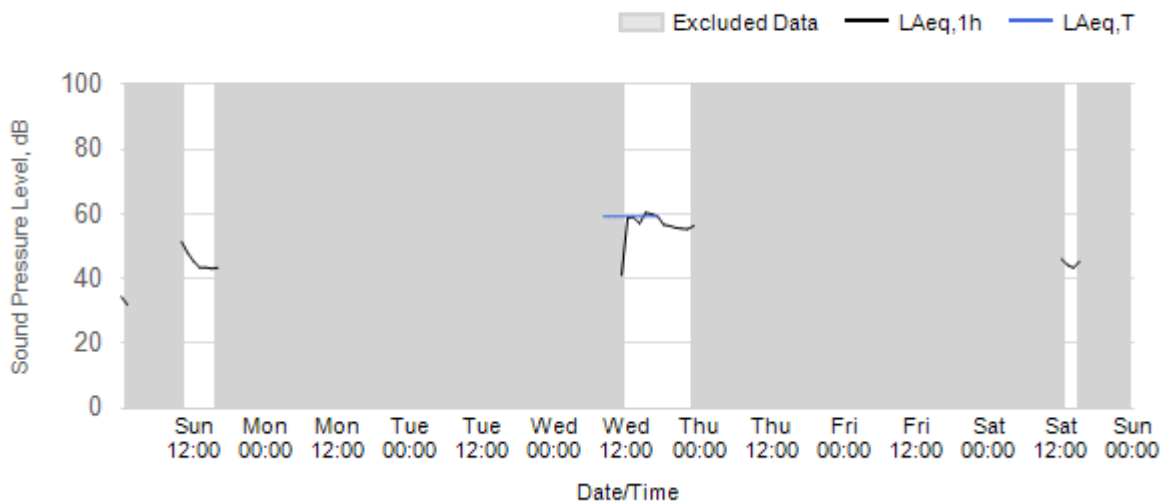


Worksite: A429 Monitoring Ref: A429-N1 29 February 2026 to 7 March 2026



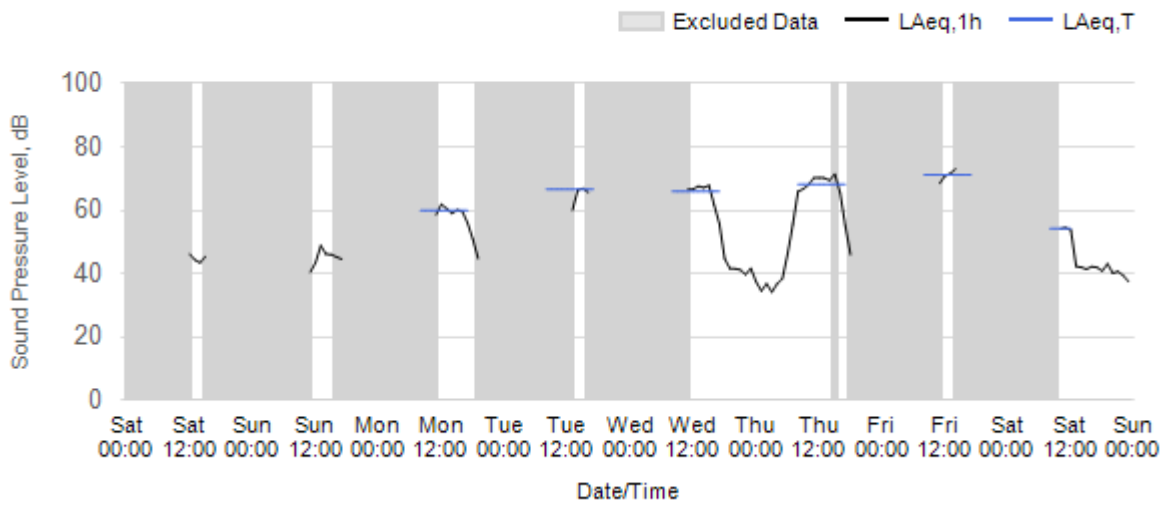
Worksite: BSP - Monitoring Ref: BSP-N1

Worksite: BSP Monitoring Ref: BSP-N1 01 February 2026 to 07 February 2026



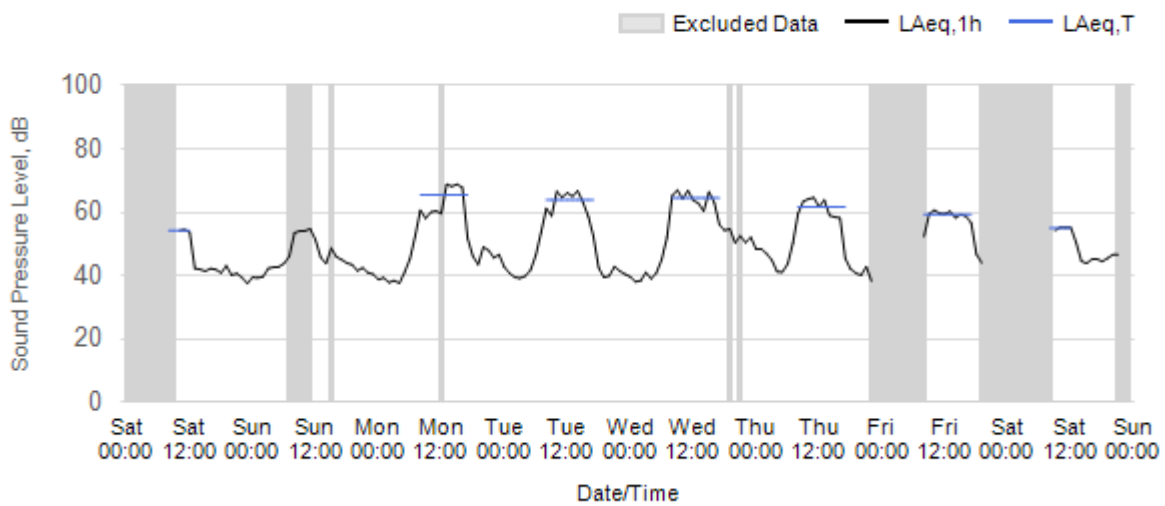
Note: Missing data throughout the week was due to loss of power to the monitoring station caused by poor weather conditions preventing sufficient light to reach the solar panel.

Worksite: BSP Monitoring Ref: BSP-N1 08 February 2026 to 14 February 2026



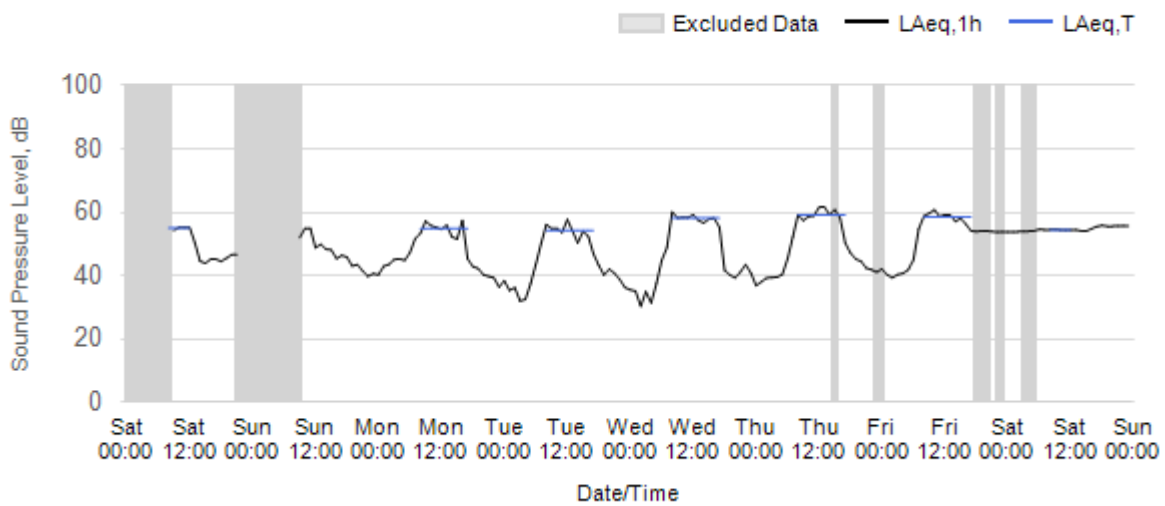
Note: Missing data throughout the week was due to loss of power to the monitoring station caused by poor weather conditions preventing sufficient light to reach the solar panel.

Worksite: BSP Monitoring Ref: BSP-N1 15 February 2026 to 21 February 2026



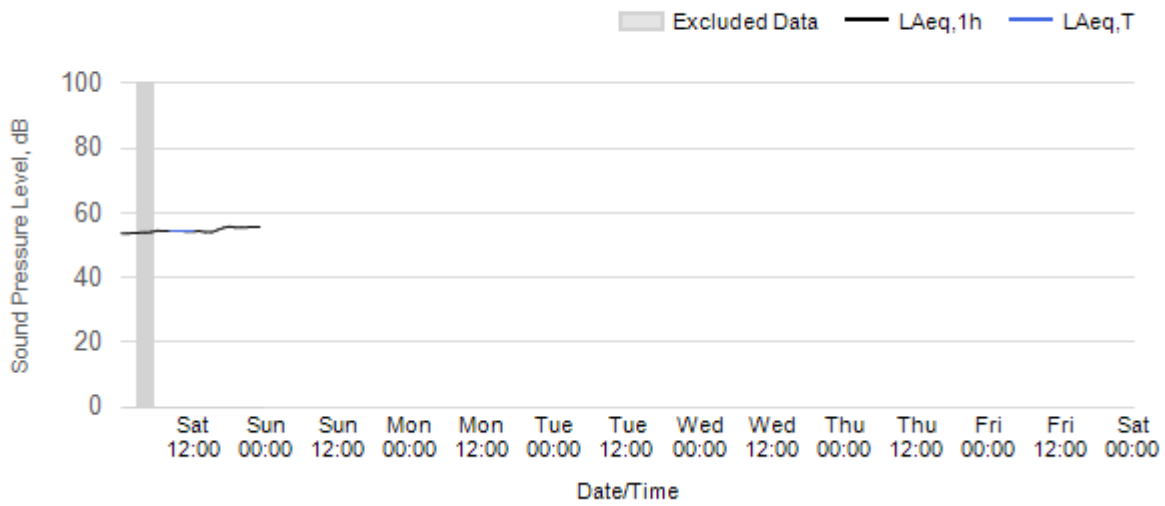
Note: Missing data throughout the week was due to loss of power to the monitoring station caused by poor weather conditions preventing sufficient light to reach the solar panel.

Worksite: BSP Monitoring Ref: BSP-N1 22 February 2026 to 28 February 2026



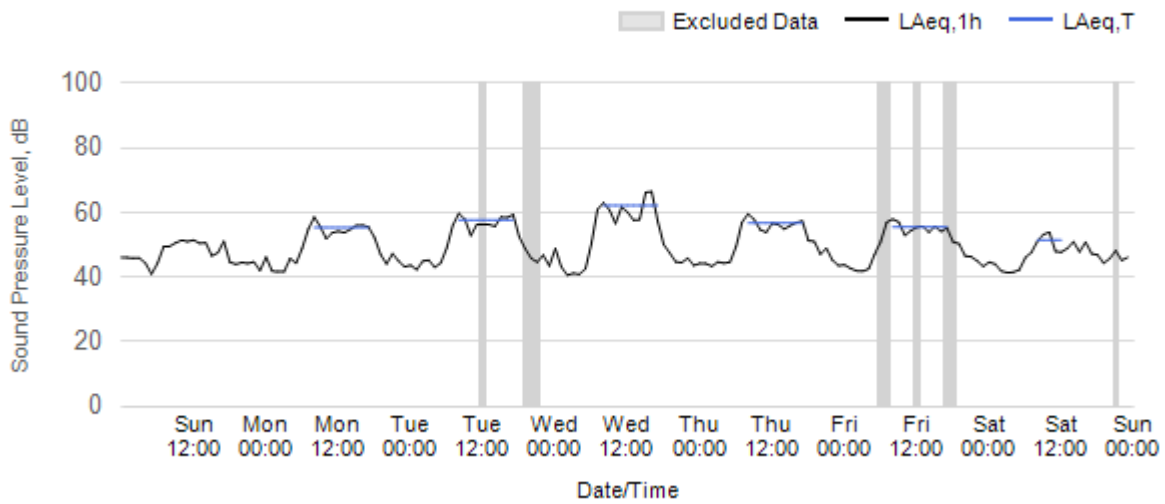
Note: Missing data throughout the week was due to loss of power to the monitoring station caused by poor weather conditions preventing sufficient light to reach the solar panel.

Worksite: BSP Monitoring Ref: BSP-N1 29 February 2026 to 7 March 2026

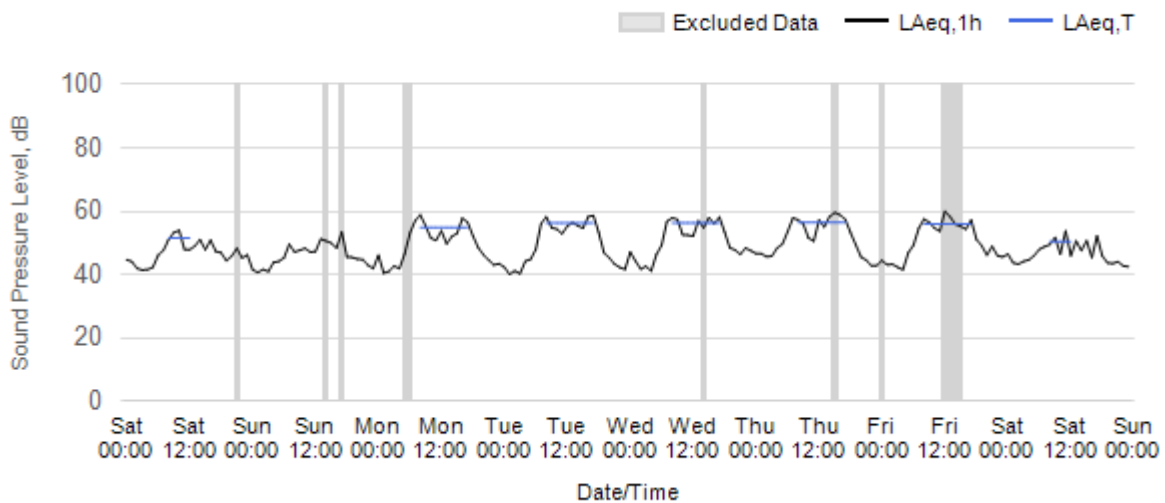


Worksite: SP - Monitoring Ref: SP-N2

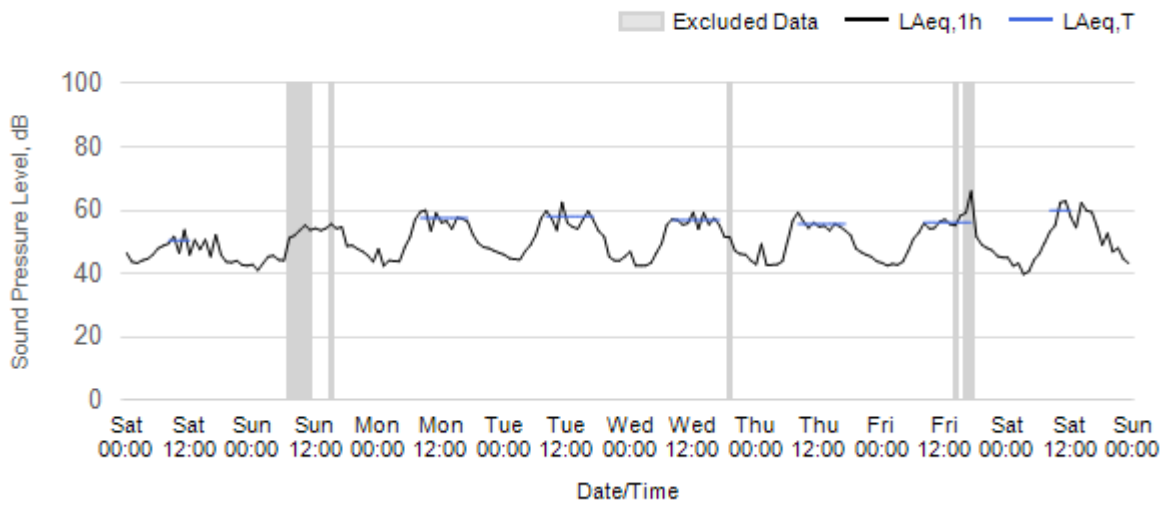
Worksite: SP Monitoring Ref: SP-N2 01 February 2026 to 07 February 2026



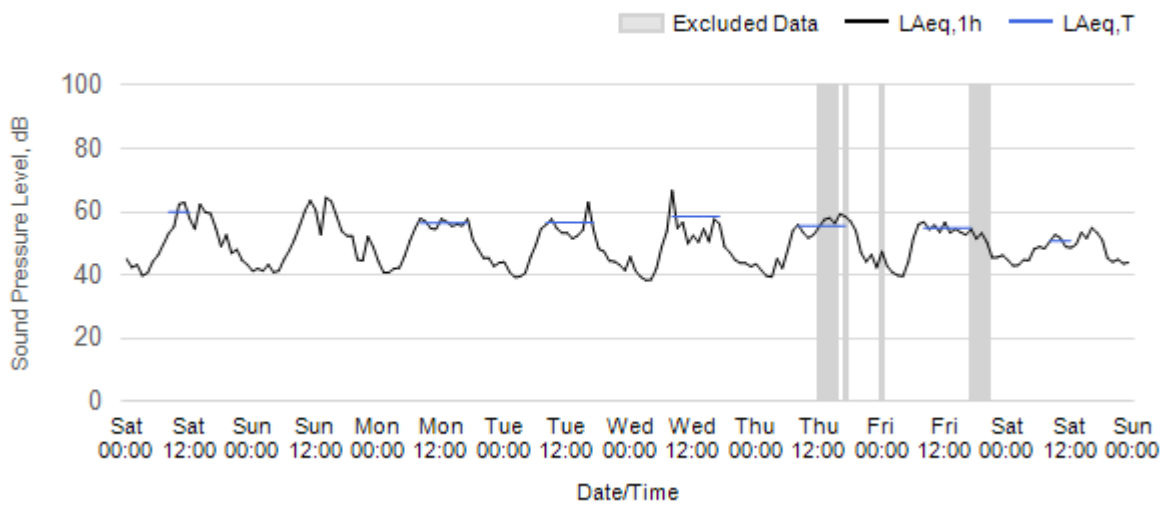
Worksite: SP Monitoring Ref: SP-N2 08 February 2026 to 14 February 2026



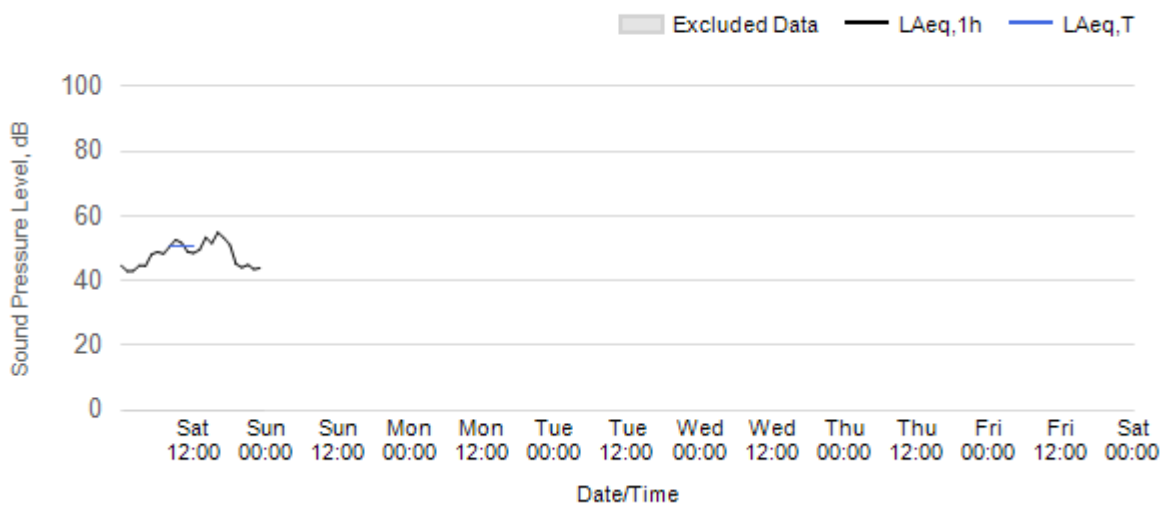
Worksite: SP Monitoring Ref: SP-N2 15 February 2026 to 21 February 2026



Worksite: SP Monitoring Ref: SP-N2 22 February 2026 to 28 February 2026

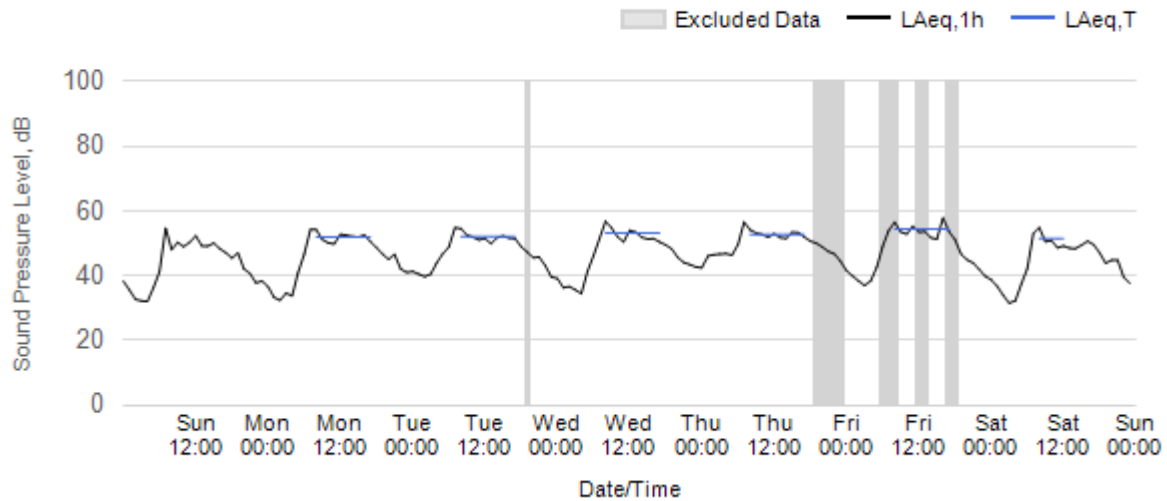


Worksite: SP Monitoring Ref: SP-N2 29 February 2026 to 7 March 2026

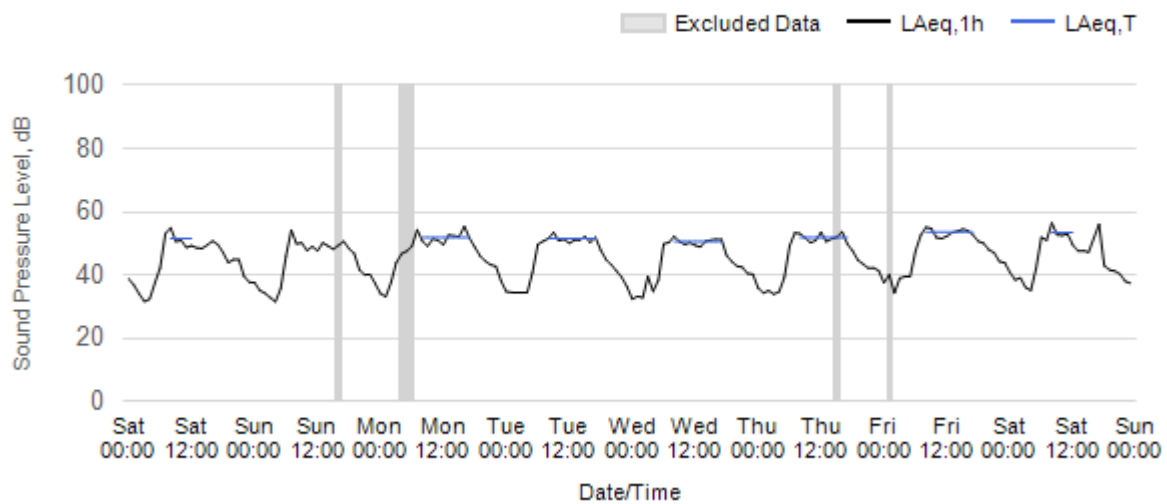


Worksite: BGT - Monitoring Ref: BGT-N5

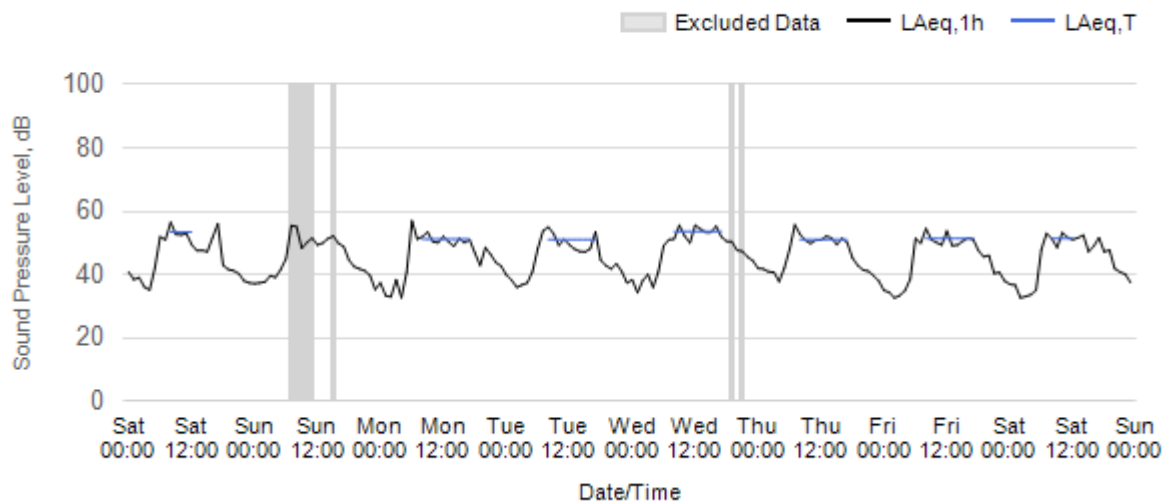
Worksite: BGT Monitoring Ref: BGT-N5 01 February 2026 to 07 February 2026



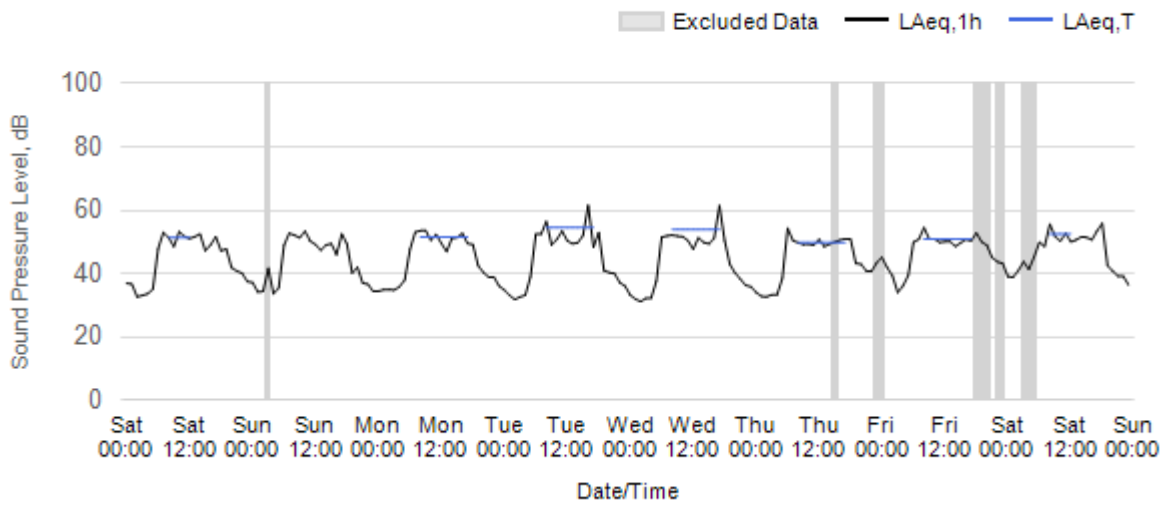
Worksite: BGT Monitoring Ref: BGT-N5 08 February 2026 to 14 February 2026



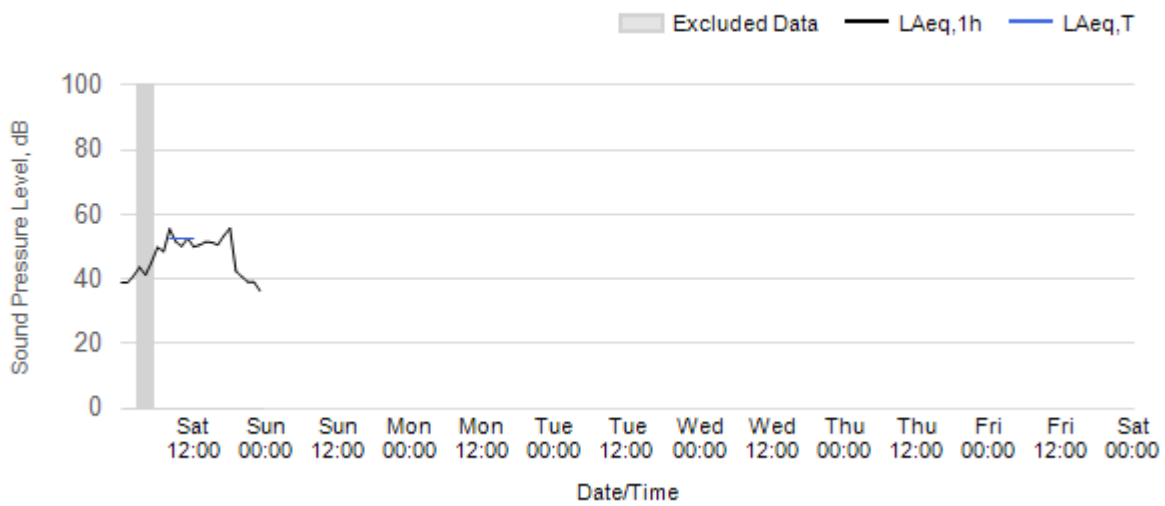
Worksite: BGT Monitoring Ref: BGT-N5 15 February 2026 to 21 February 2026



Worksite: BGT Monitoring Ref: BGT-N5 22 February 2026 to 28 February 2026

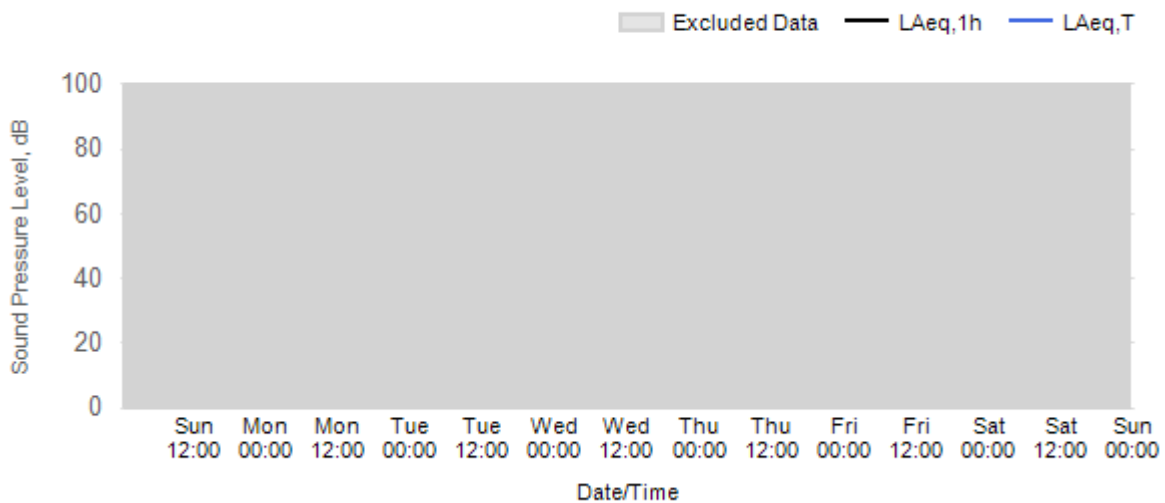


Worksite: BGT Monitoring Ref: BGT-N5 29 February 2026 to 7 March 2026



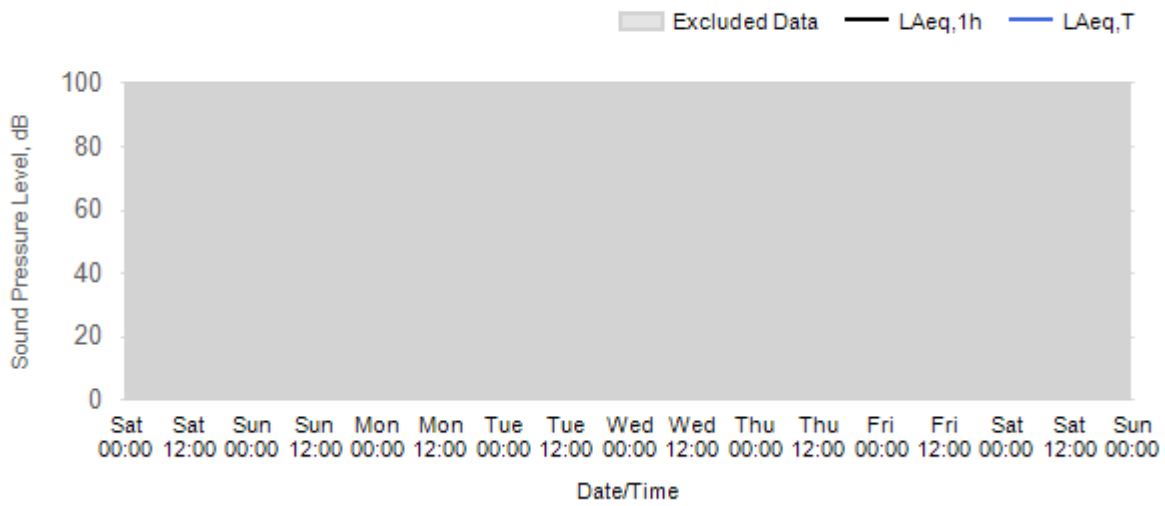
Worksite: A46C - Monitoring Ref: A46C-N3

Worksite: A46C Monitoring Ref: A46C-N3 01 February 2026 to 07 February 2026



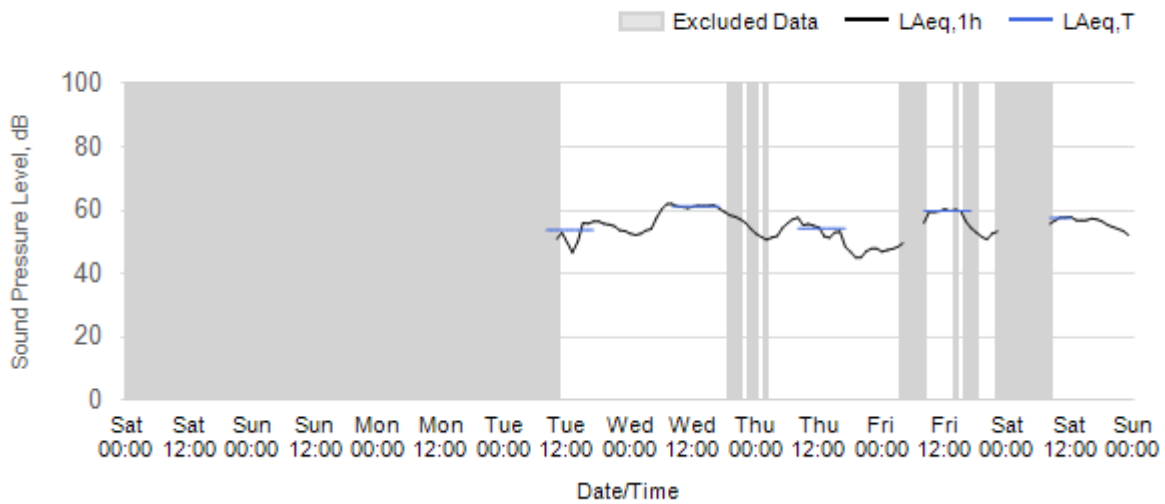
Note: Missing data throughout the week was due to loss of power to the monitoring station

Worksite: A46C Monitoring Ref: A46C-N3 08 February 2026 to 14 February 2026



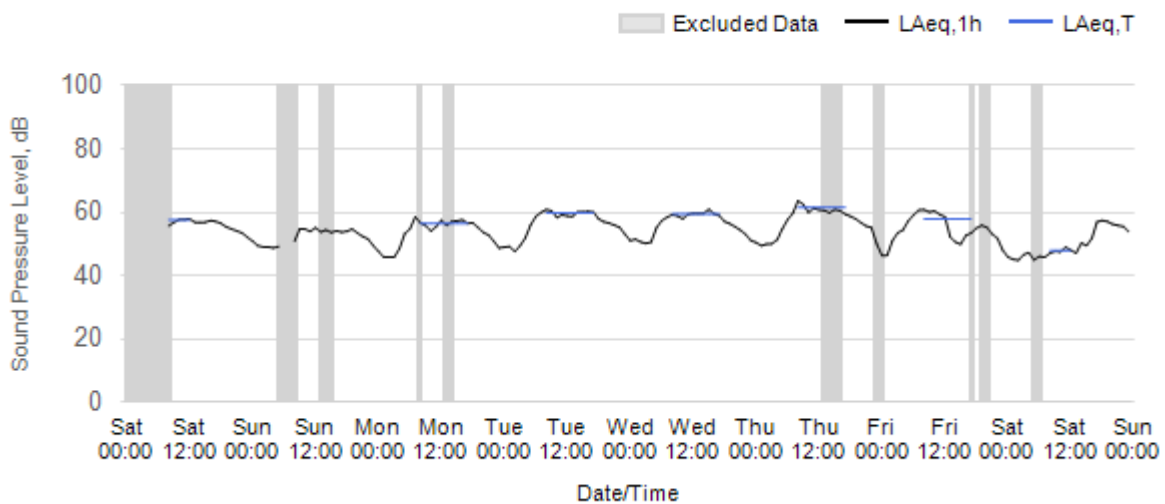
Note: Missing data throughout the week was due to loss of power to the monitoring station

Worksite: A46C Monitoring Ref: A46C-N3 15 February 2026 to 21 February 2026

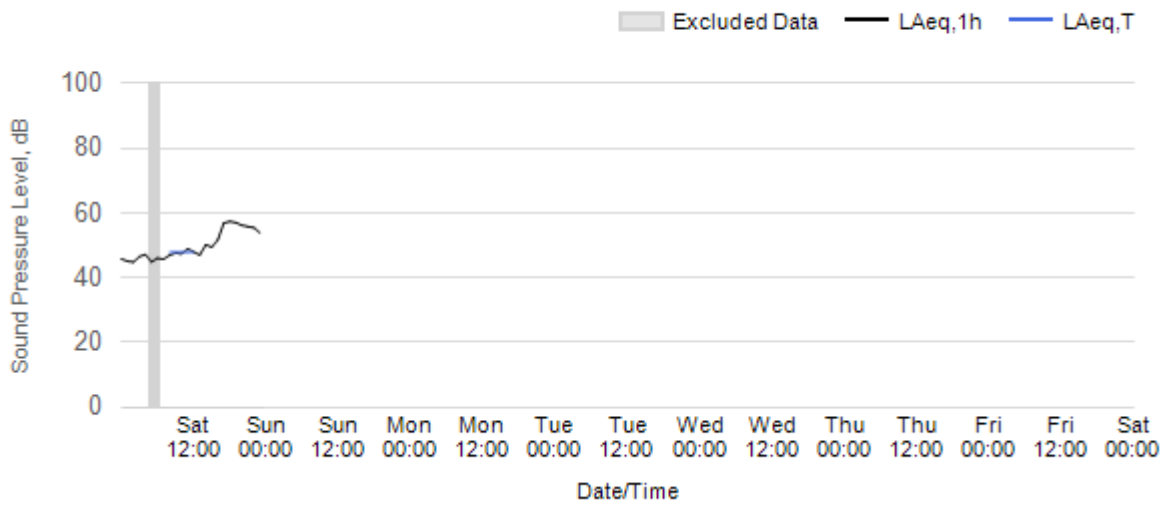


Note: Missing data throughout the week was due to loss of power to the monitoring station

Worksite: A46C Monitoring Ref: A46C-N3 22 February 2026 to 28 February 2026

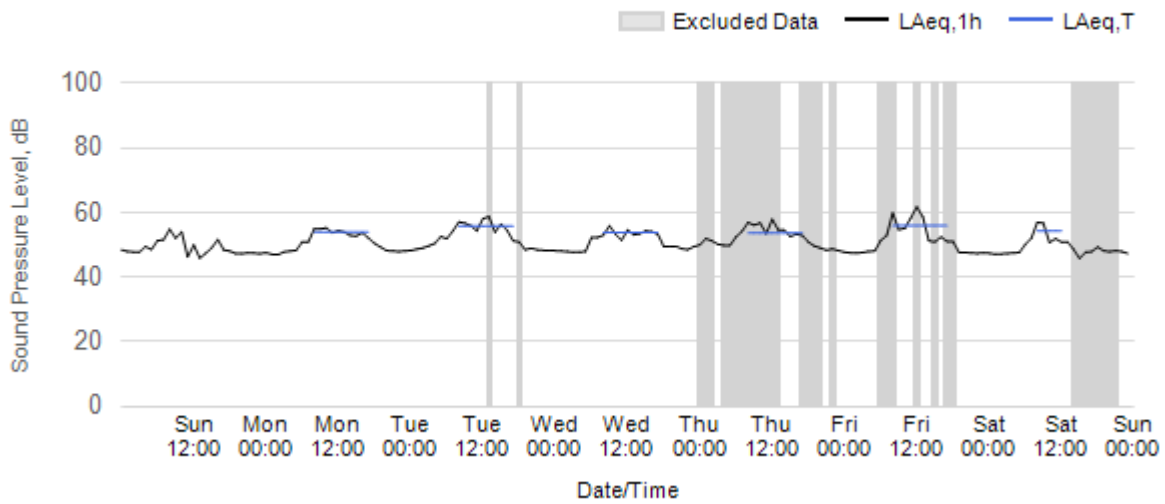


Worksite: A46C Monitoring Ref: A46C-N3 29 February 2026 to 7 March 2026

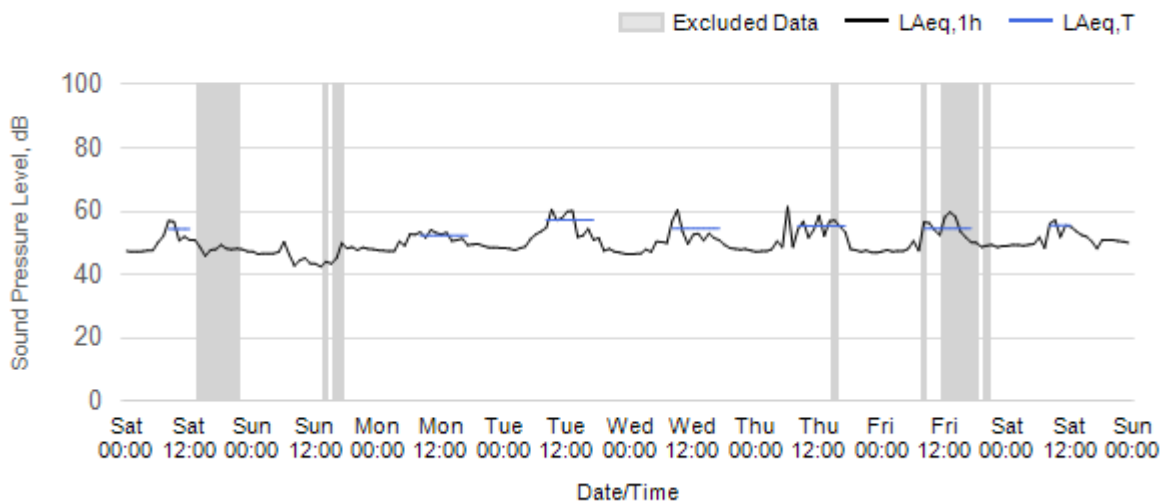


Worksite: OC - Monitoring Ref: OC-N2

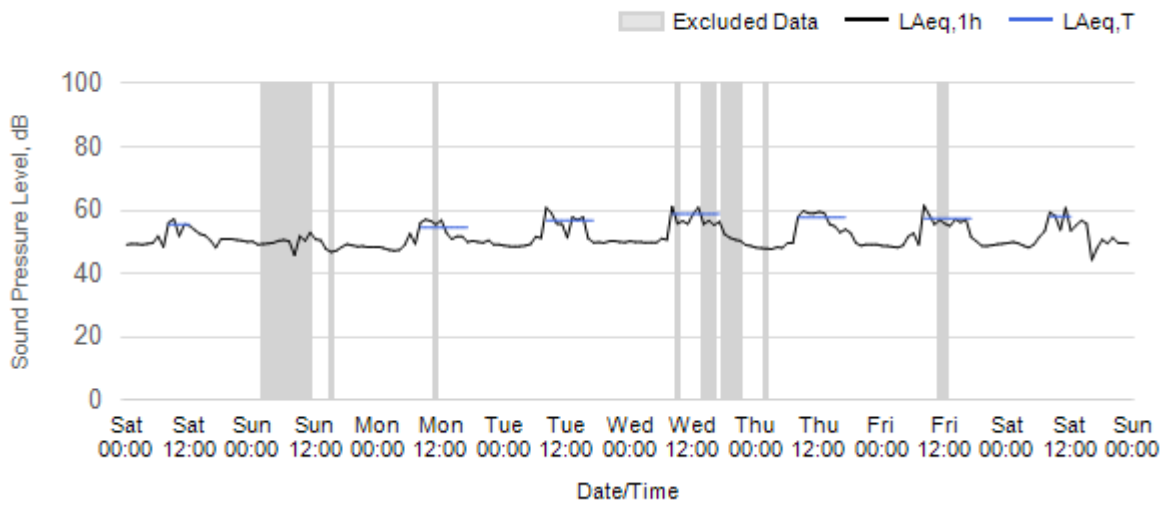
Worksite: OC Monitoring Ref: OC-N2 01 February 2026 to 07 February 2026



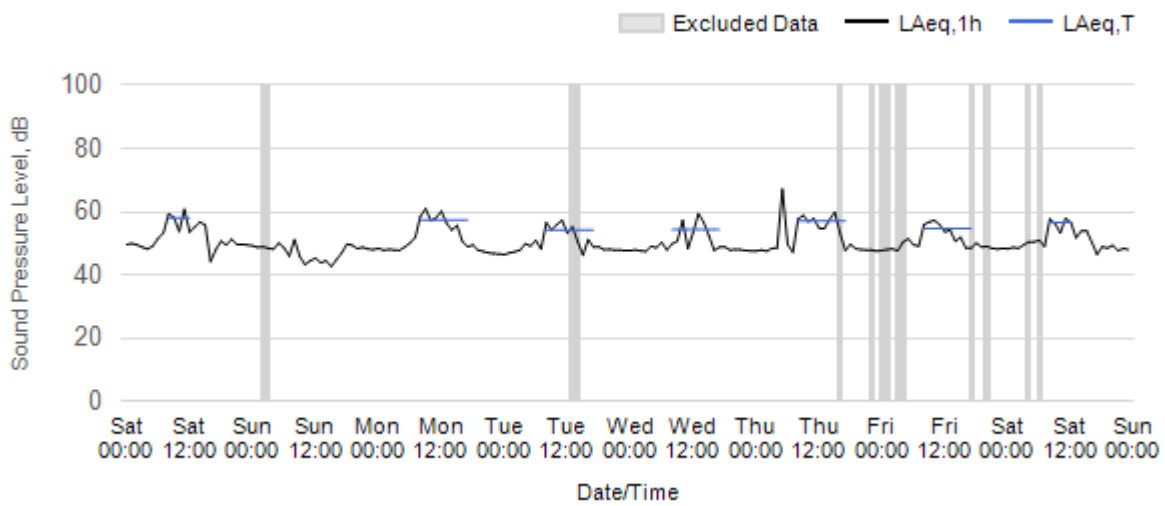
Worksite: OC Monitoring Ref: OC-N2 08 February 2026 to 14 February 2026



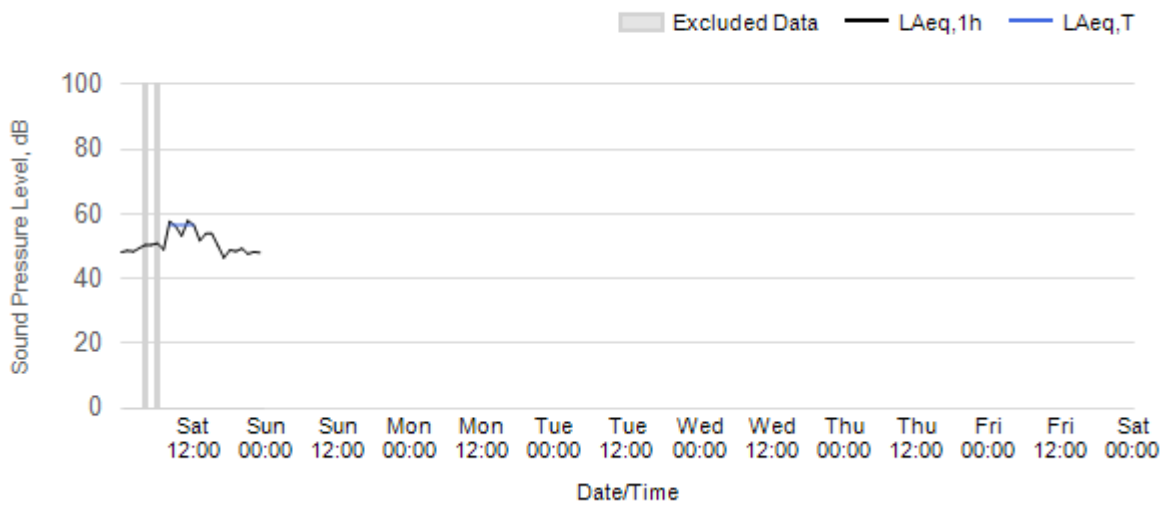
Worksite: OC Monitoring Ref: OC-N2 15 February 2026 to 21 February 2026



Worksite: OC Monitoring Ref: OC-N2 22 February 2026 to 28 February 2026

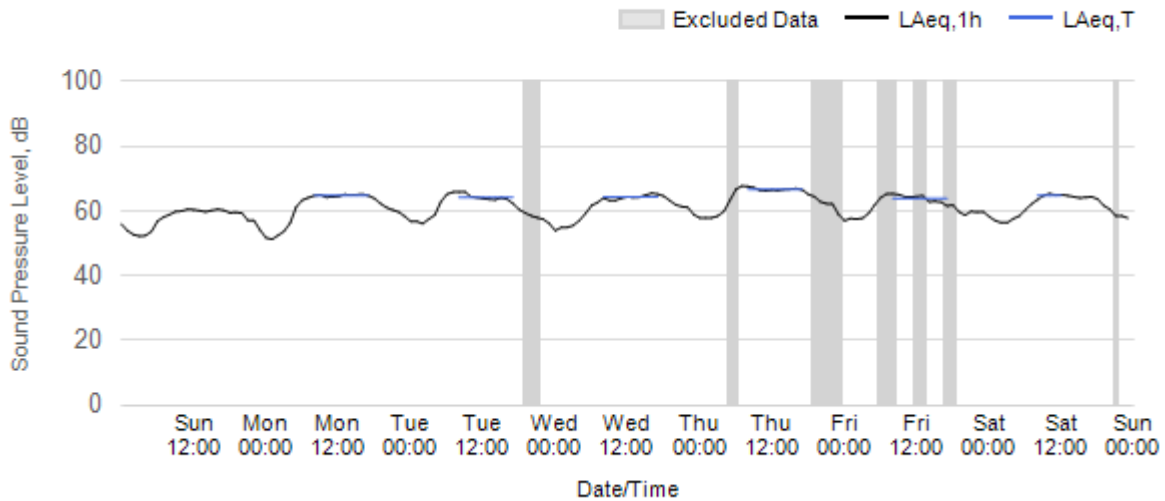


Worksite: OC Monitoring Ref: OC-N2 29 February 2026 to 7 March 2026

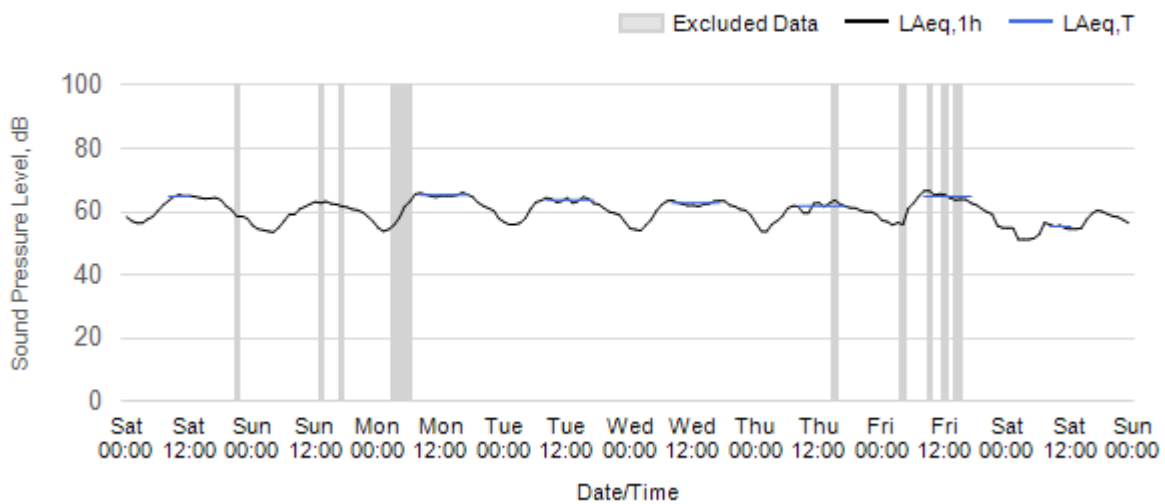


Worksite: A46C - Monitoring Ref: A46C-N1

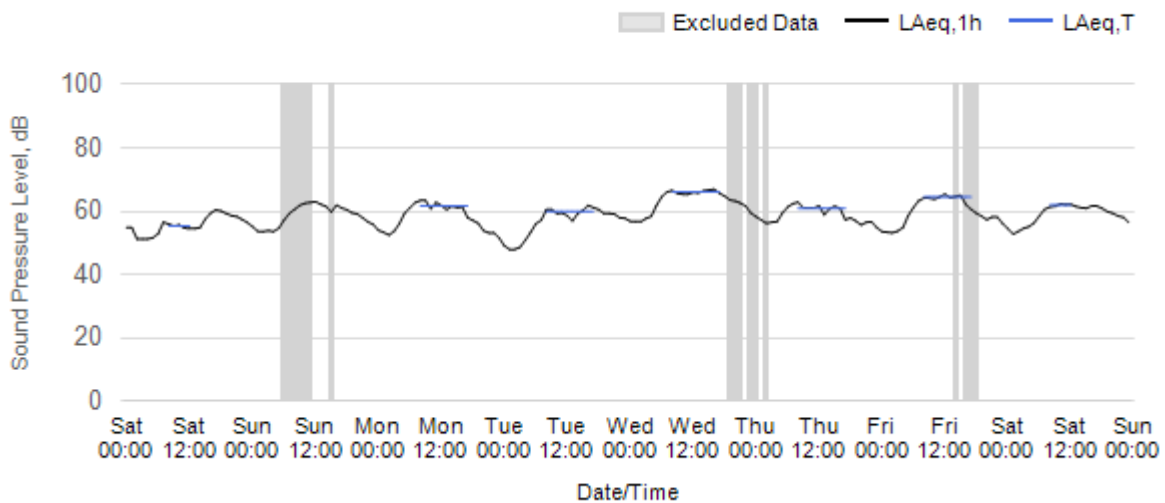
Worksite: A46C Monitoring Ref: A46C-N1 01 February 2026 to 07 February 2026



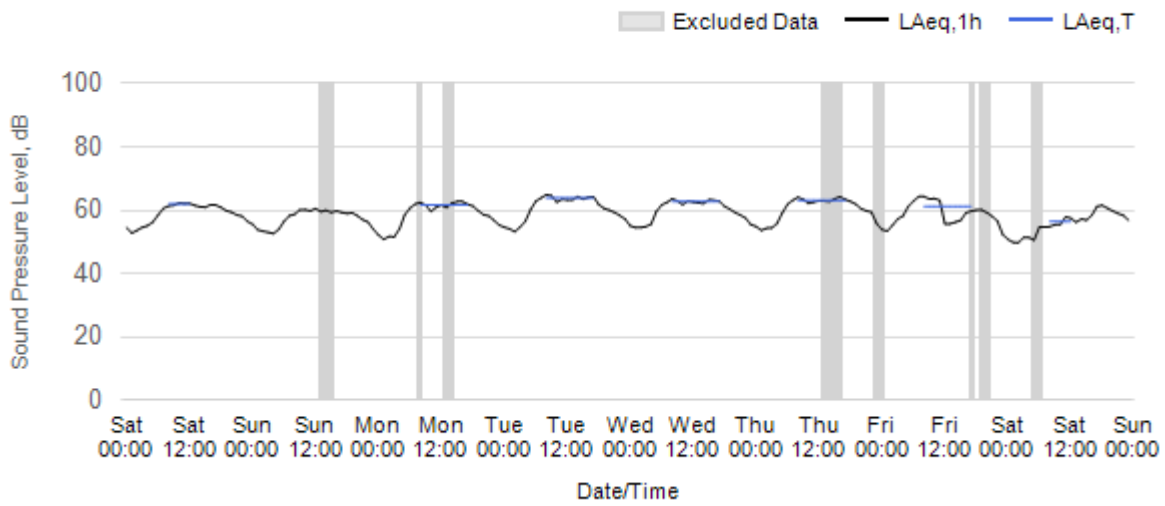
Worksite: A46C Monitoring Ref: A46C-N1 08 February 2026 to 14 February 2026



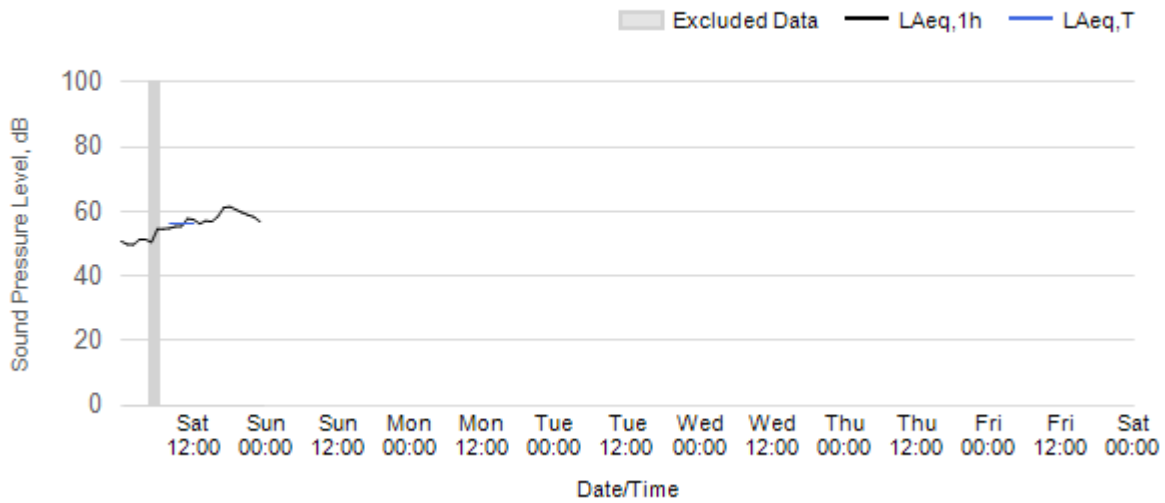
Worksite: A46C Monitoring Ref: A46C-N1 15 February 2026 to 21 February 2026



Worksite: A46C Monitoring Ref: A46C-N1 22 February 2026 to 28 February 2026

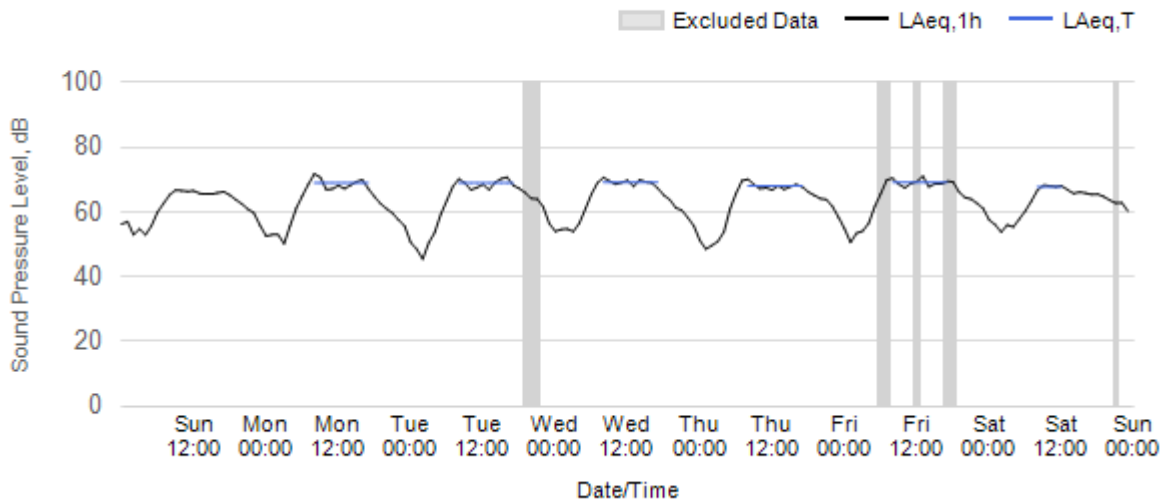


Worksite: A46C Monitoring Ref: A46C-N1 29 February 2026 to 7 March 2026

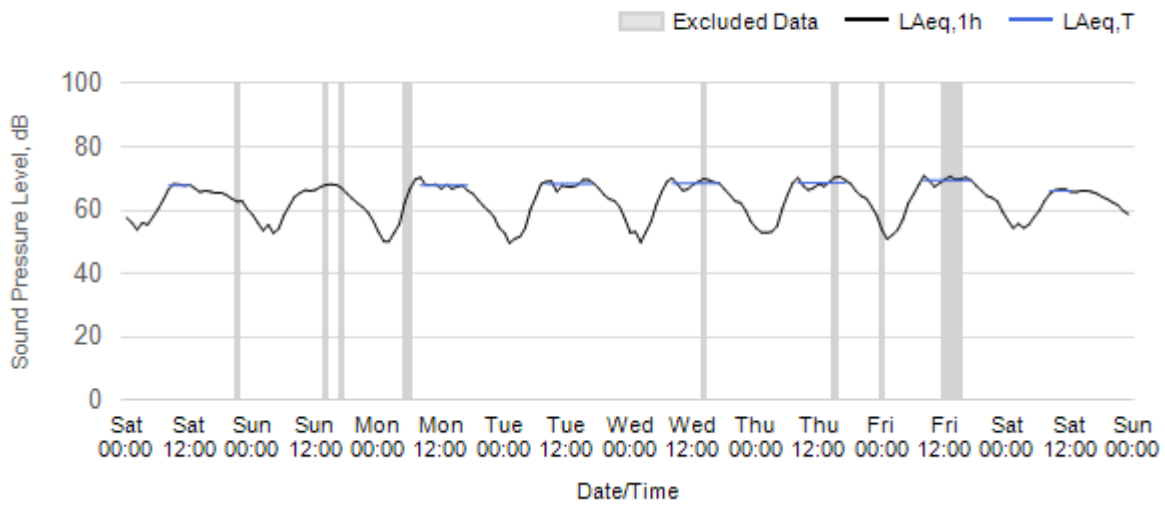


Worksite: C - Monitoring Ref: C-N2

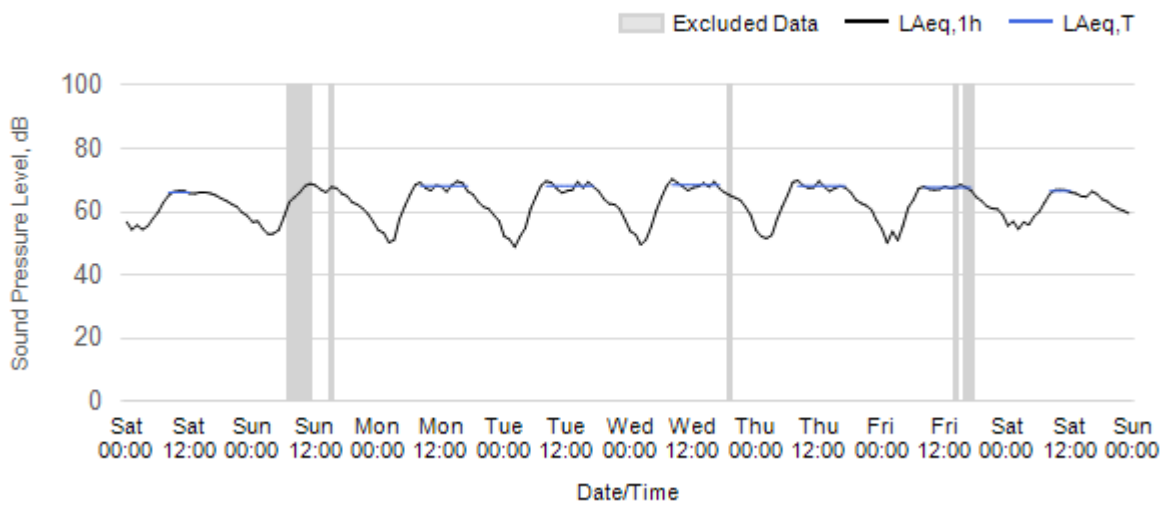
Worksite: C Monitoring Ref: C-N2 01 February 2026 to 07 February 2026



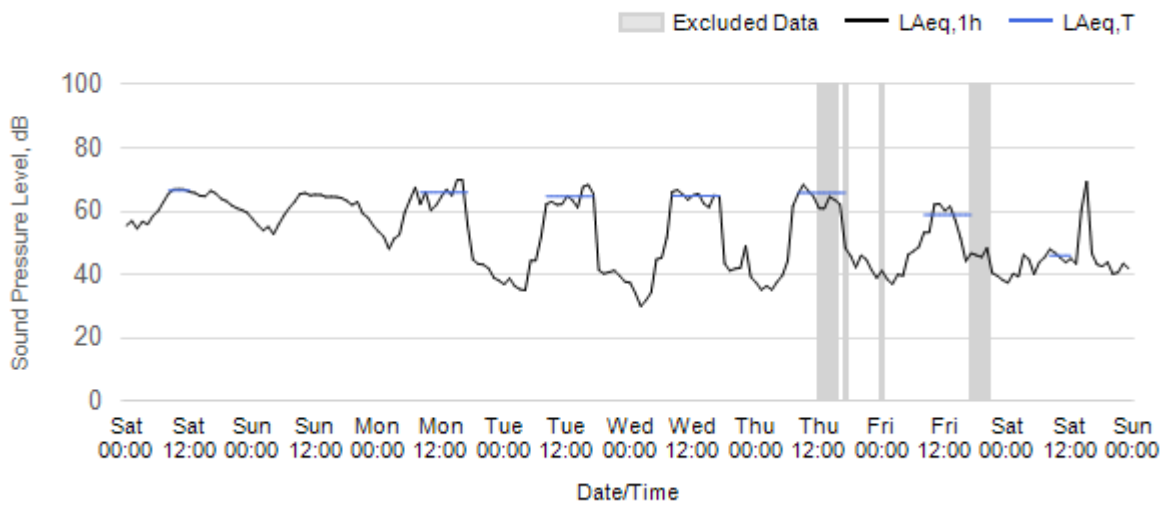
Worksite: C Monitoring Ref: C-N2 08 February 2026 to 14 February 2026



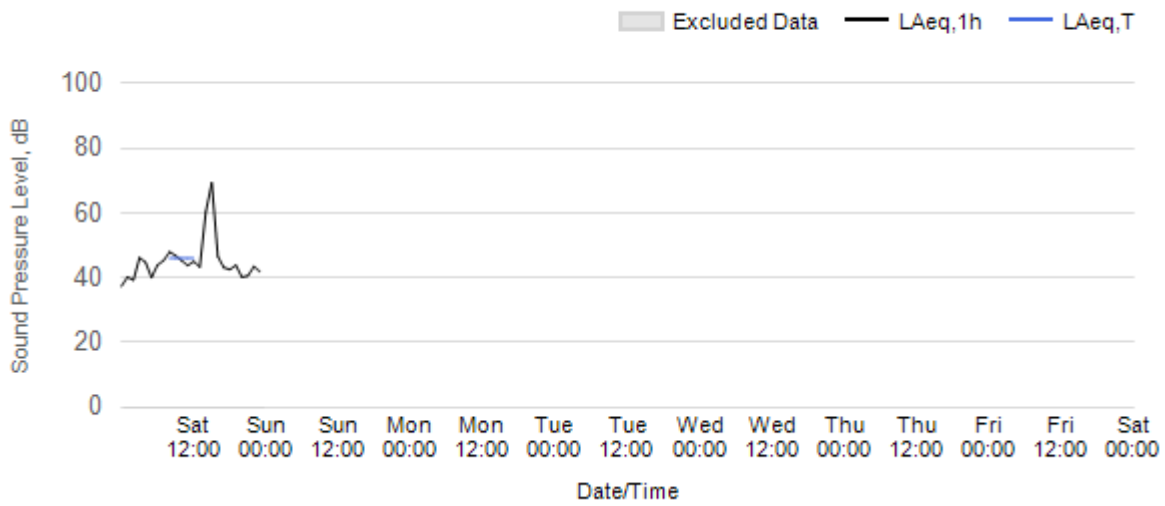
Worksite: C Monitoring Ref: C-N2 15 February 2026 to 21 February 2026



Worksite: C Monitoring Ref: C-N2 22 February 2026 to 28 February 2026

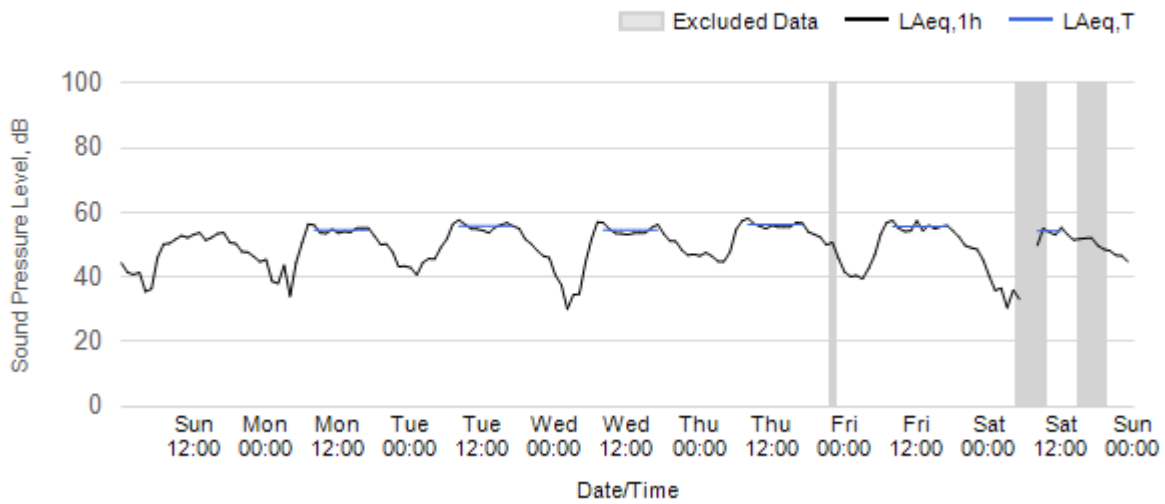


Worksite: C Monitoring Ref: C-N2 29 February 2026 to 7 March 2026

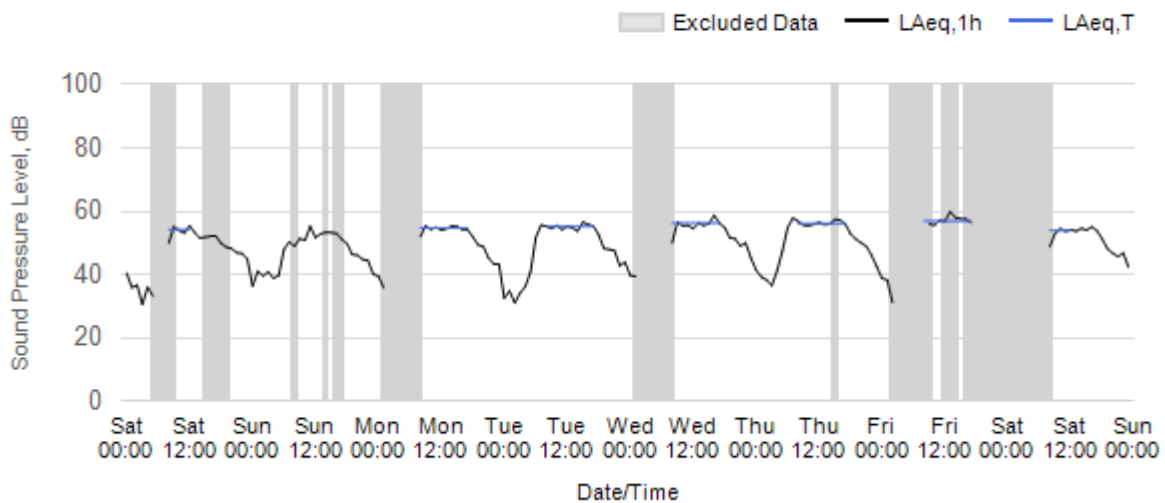


Worksite: OC - Monitoring Ref: OC-N3

Worksite: OC Monitoring Ref: OC-N3 01 February 2026 to 07 February 2026

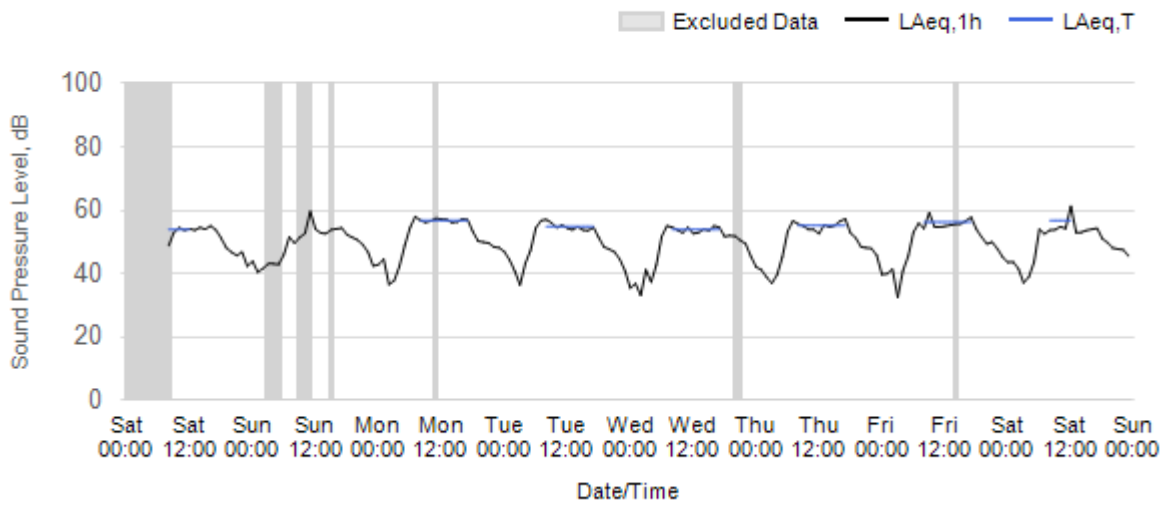


Worksite: OC Monitoring Ref: OC-N3 08 February 2026 to 14 February 2026

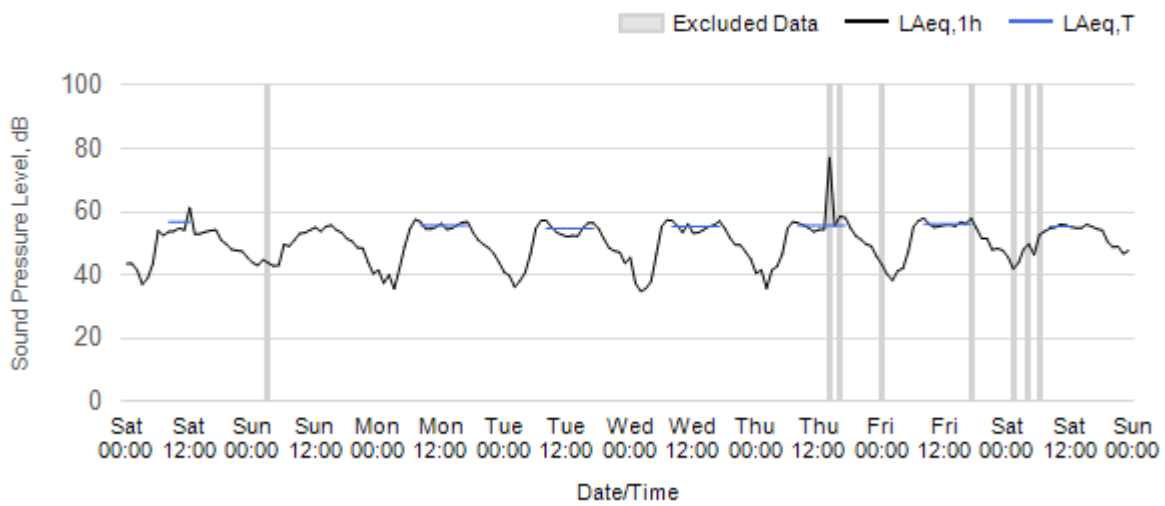


Note: Missing data throughout the week was due to loss of power to the monitoring station caused by poor weather conditions preventing sufficient light to reach the solar panel.

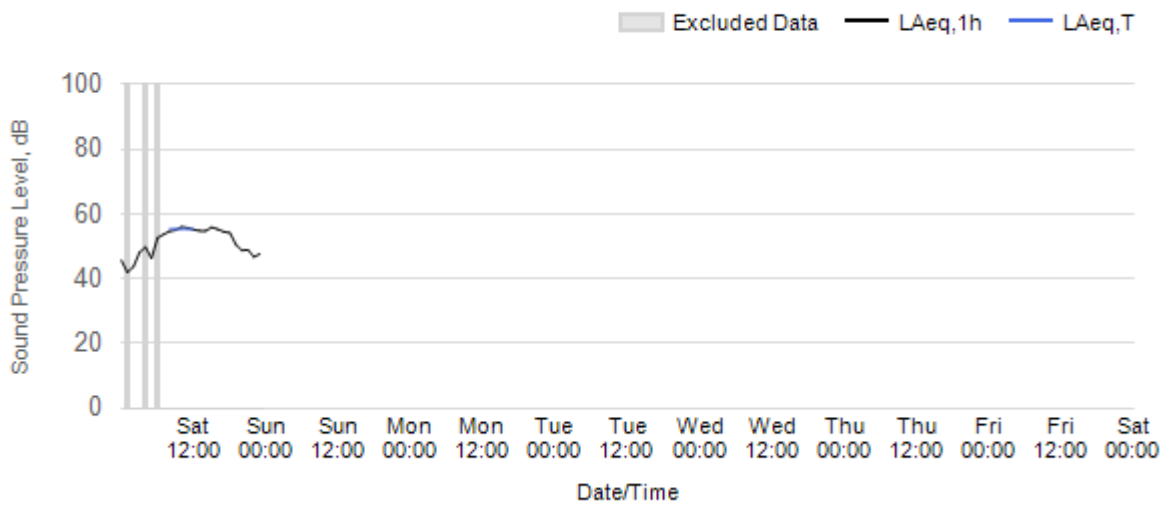
Worksite: OC Monitoring Ref: OC-N3 15 February 2026 to 21 February 2026



Worksite: OC Monitoring Ref: OC-N3 22 February 2026 to 28 February 2026

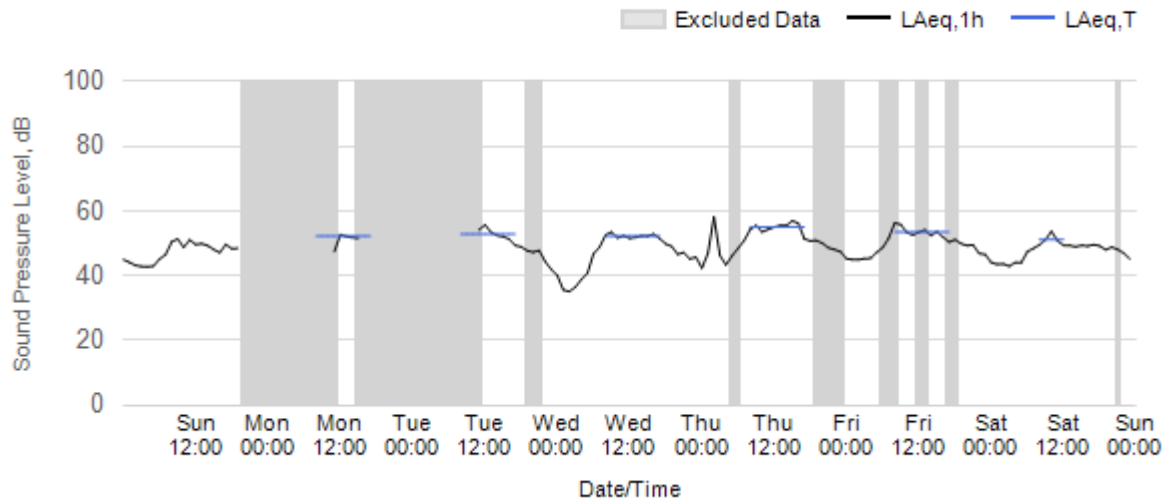


Worksite: OC Monitoring Ref: OC-N3 29 February 2026 to 7 March 2026



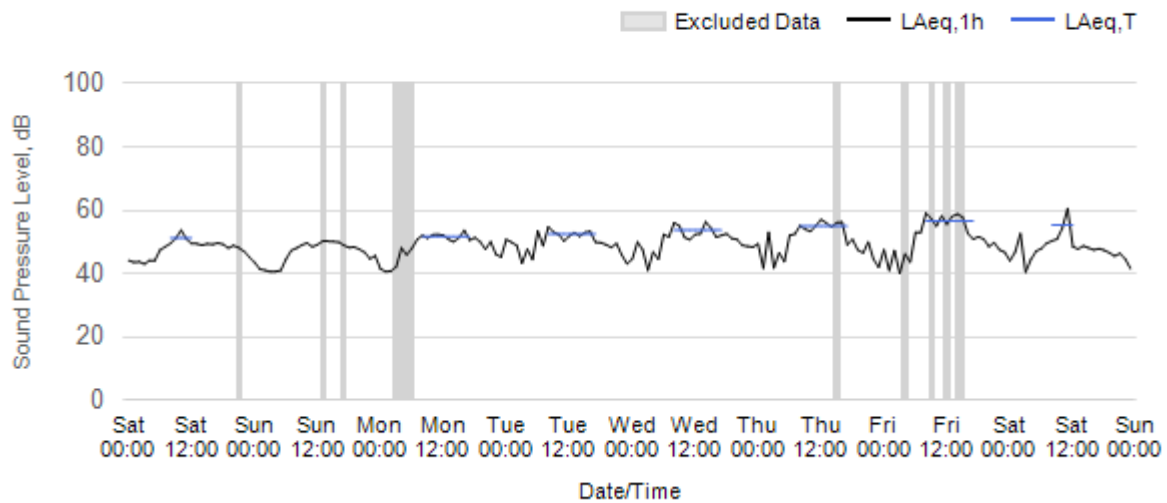
Worksite: A429 - Monitoring Ref: A429-N2

Worksite: A429 Monitoring Ref: A429-N2 01 February 2026 to 07 February 2026

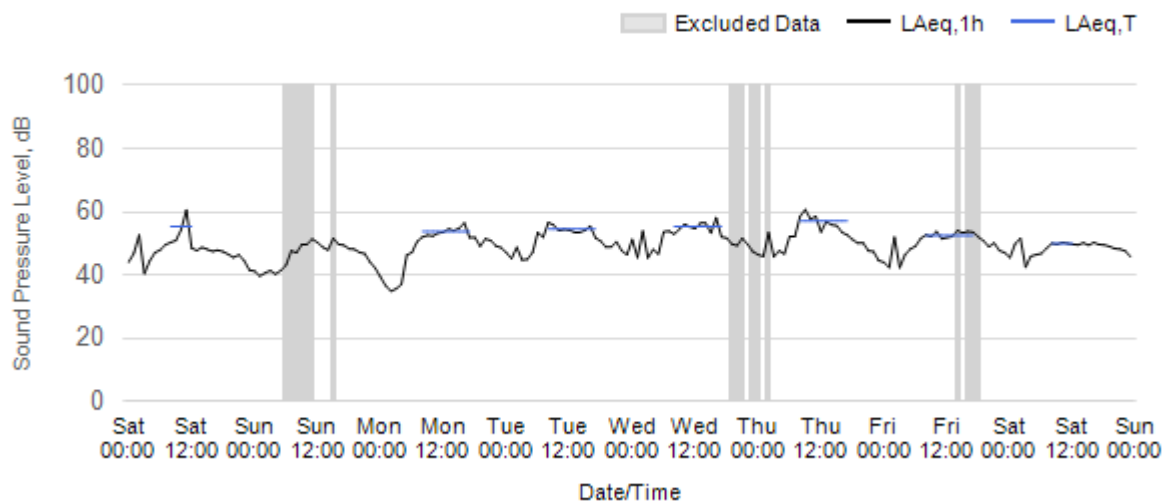


Note: Missing data throughout the week was due to loss of power to the monitoring station caused by poor weather conditions preventing sufficient light to reach the solar panel.

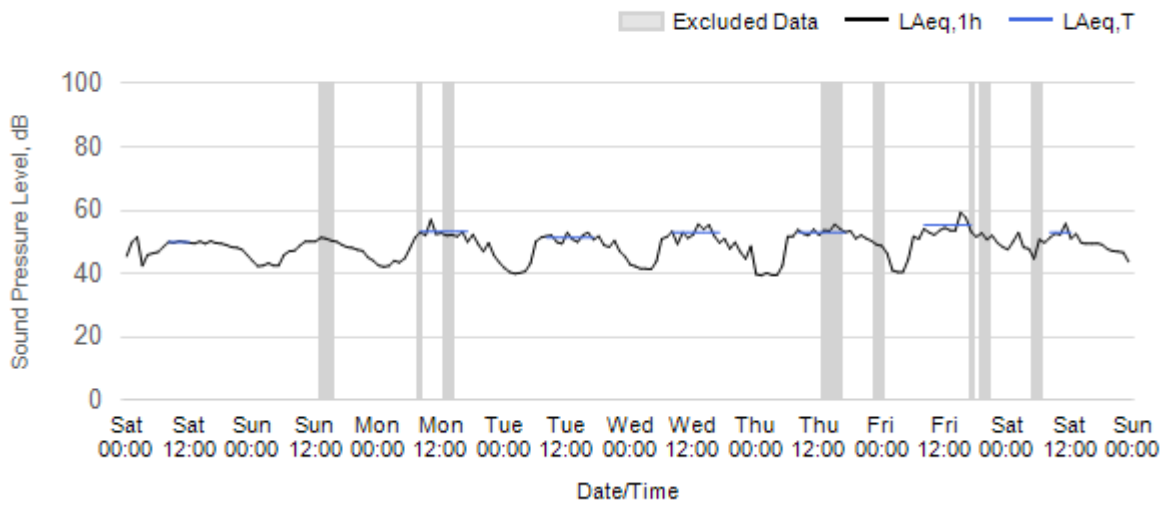
Worksite: A429 Monitoring Ref: A429-N2 08 February 2026 to 14 February 2026



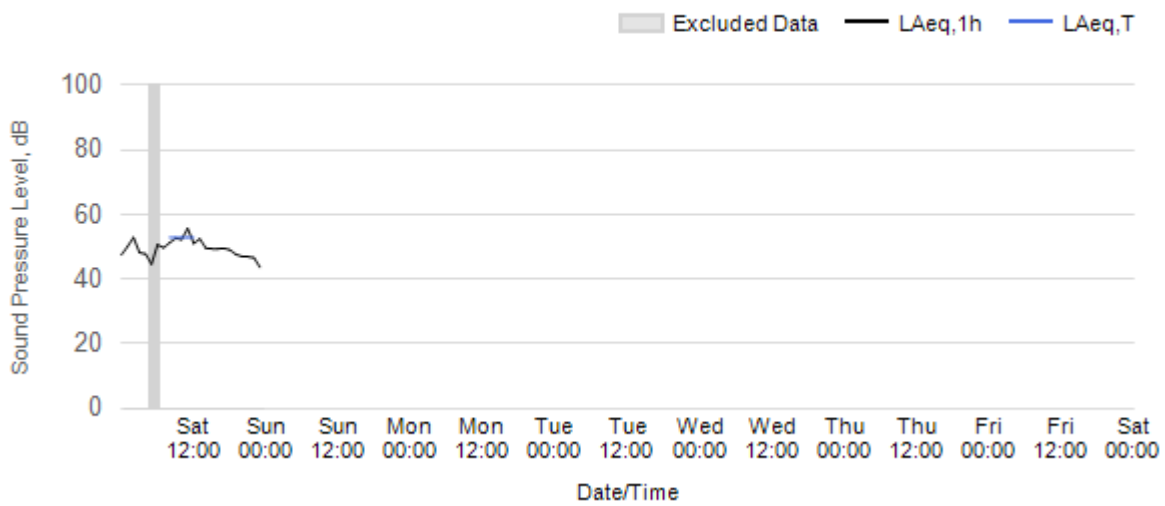
Worksite: A429 Monitoring Ref: A429-N2 15 February 2026 to 21 February 2026



Worksite: A429 Monitoring Ref: A429-N2 22 February 2026 to 28 February 2026

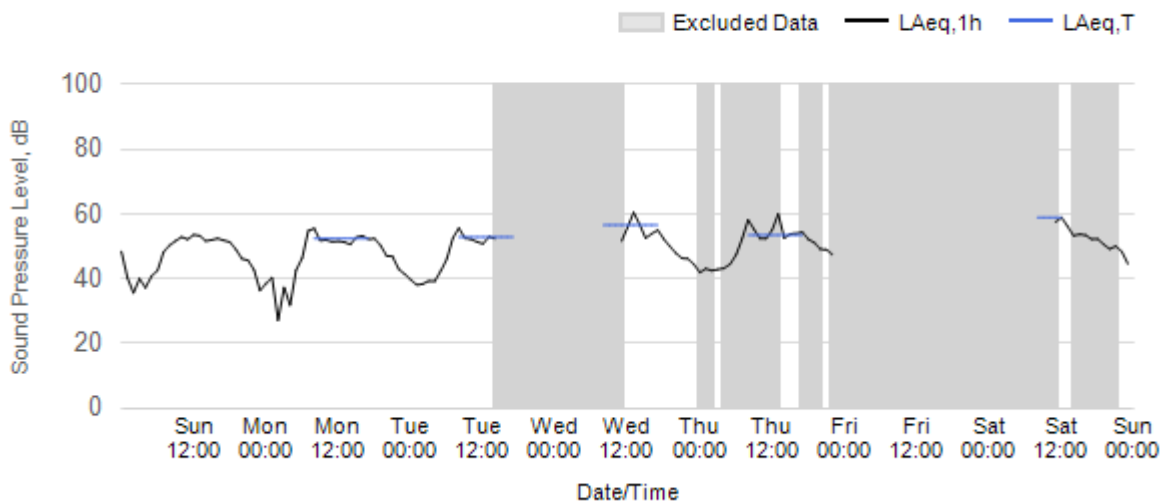


Worksite: A429 Monitoring Ref: A429-N2 29 February 2026 to 7 March 2026



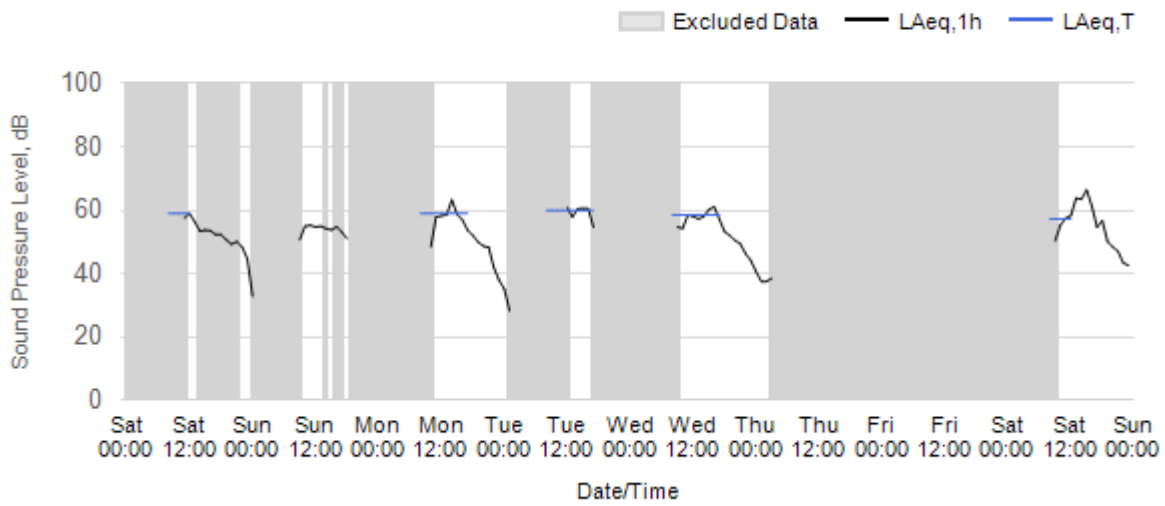
Worksite: C - Monitoring Ref: C-N1

Worksite: C Monitoring Ref: C-N1 01 February 2026 to 07 February 2026



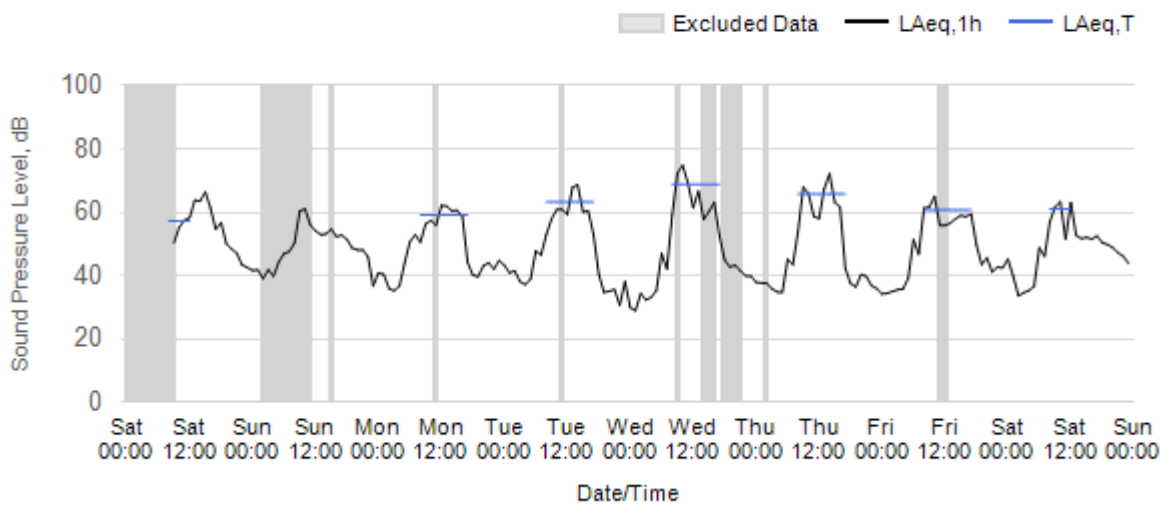
Note: Missing data throughout the week was due to loss of power to the monitoring station caused by poor weather conditions preventing sufficient light to reach the solar panel.

Worksite: C Monitoring Ref: C-N1 08 February 2026 to 14 February 2026

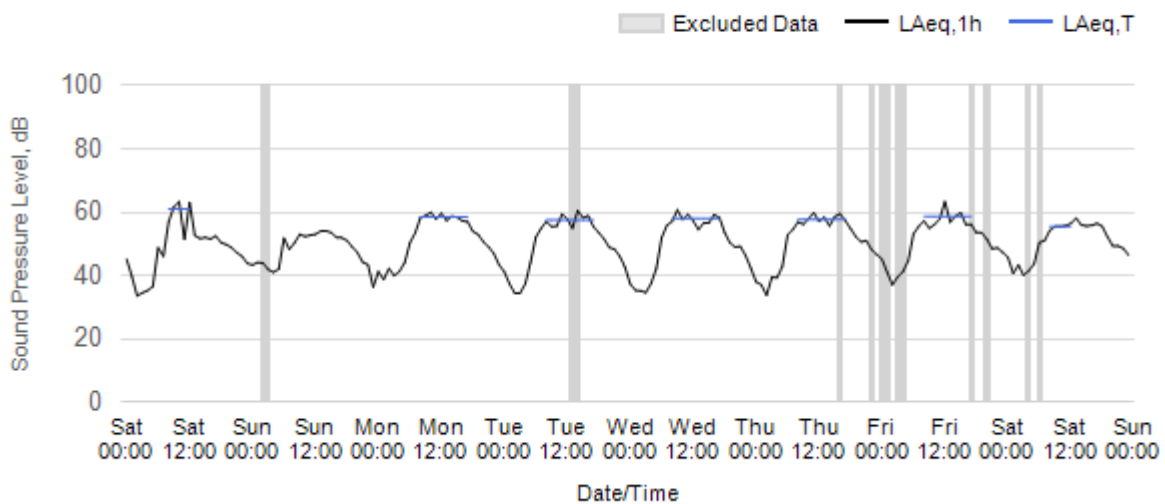


Note: Missing data throughout the week was due to loss of power to the monitoring station caused by poor weather conditions preventing sufficient light to reach the solar panel.

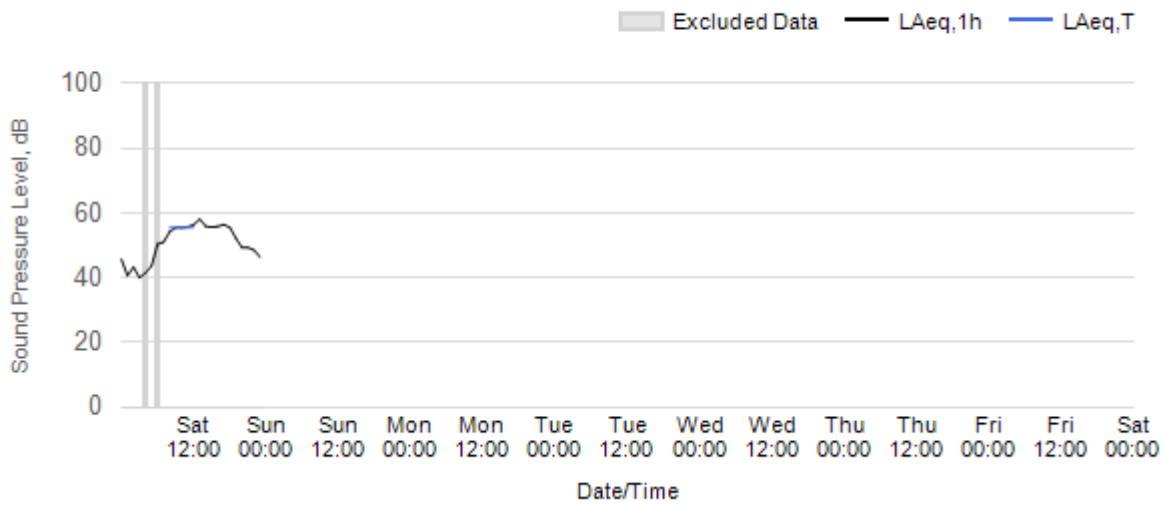
Worksite: C Monitoring Ref: C-N1 15 February 2026 to 21 February 2026



Worksite: C Monitoring Ref: C-N1 22 February 2026 to 28 February 2026

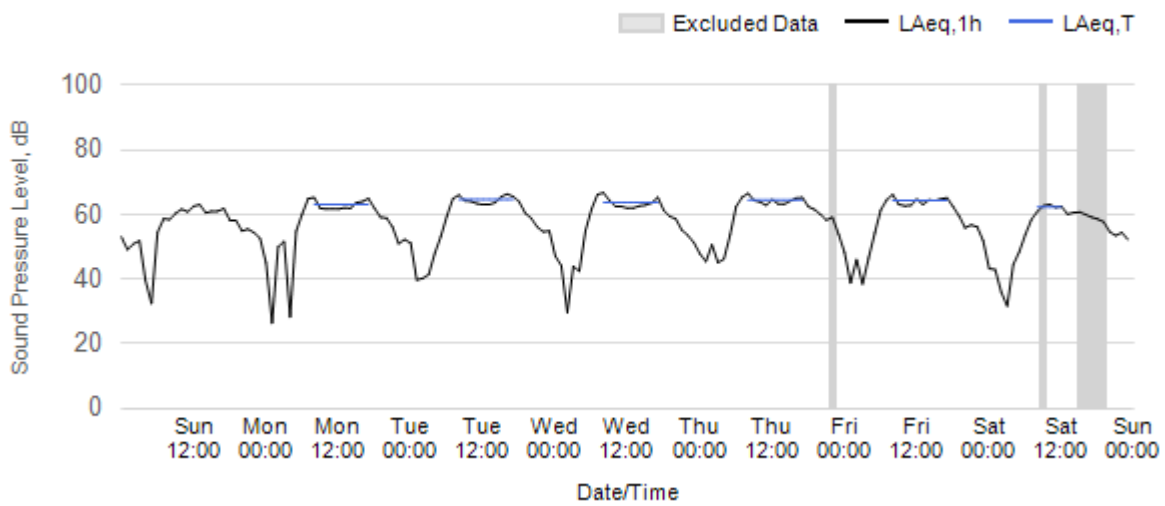


Worksite: C Monitoring Ref: C-N1 29 February 2026 to 7 March 2026

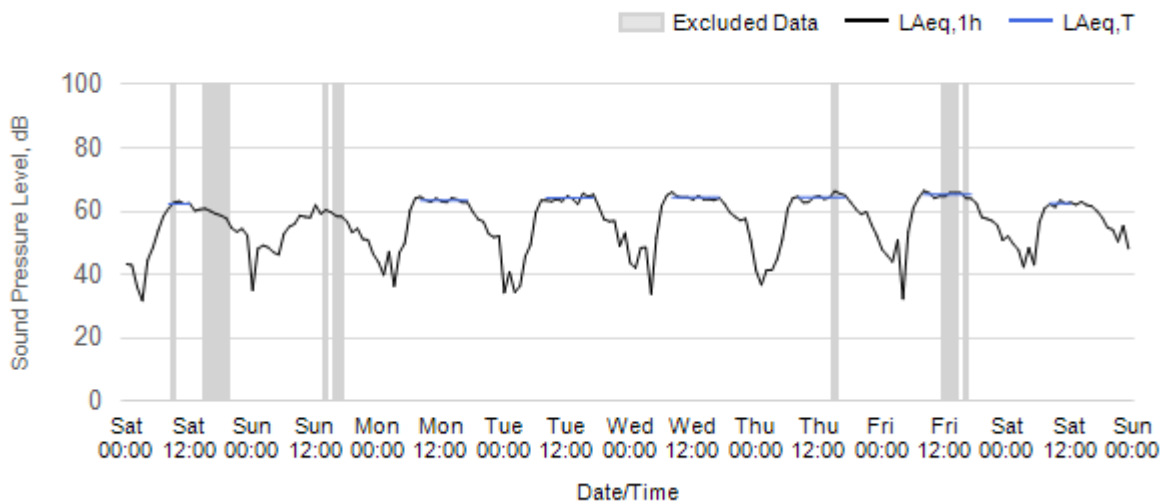


Worksite: OC - Monitoring Ref: OC-N7

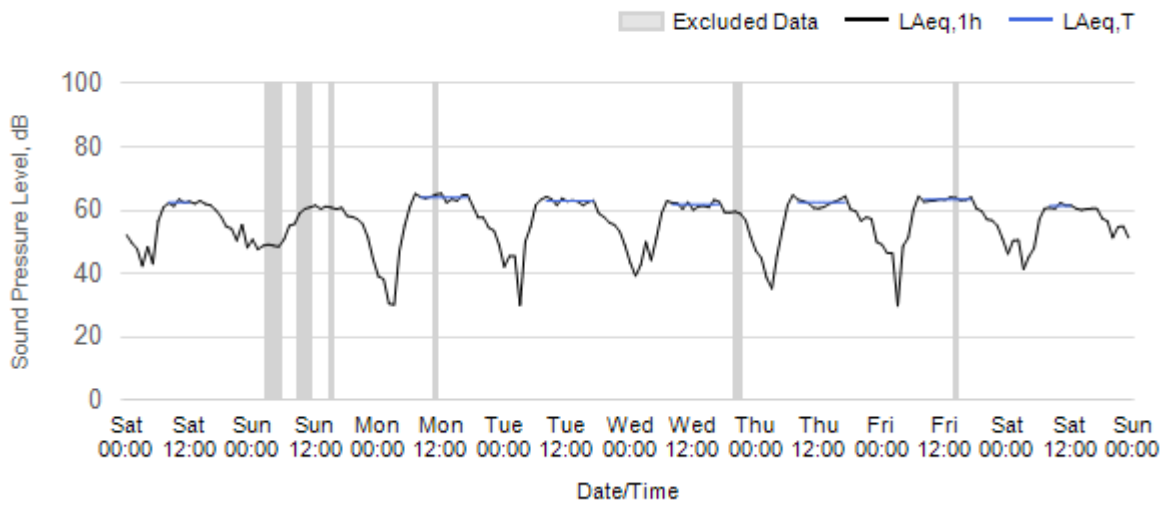
Worksite: OC Monitoring Ref: OC-N7 01 February 2026 to 07 February 2026



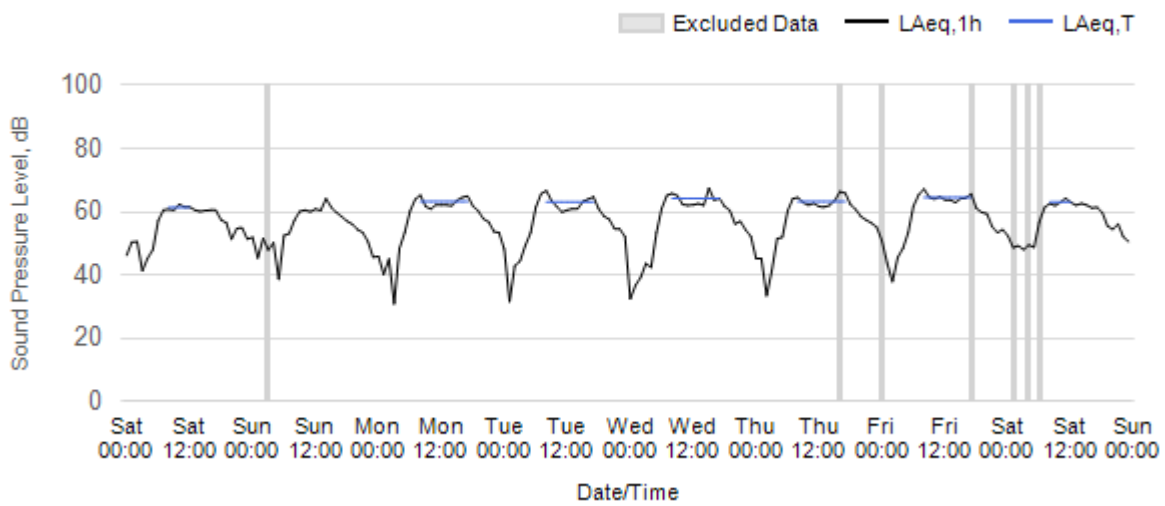
Worksite: OC Monitoring Ref: OC-N7 08 February 2026 to 14 February 2026



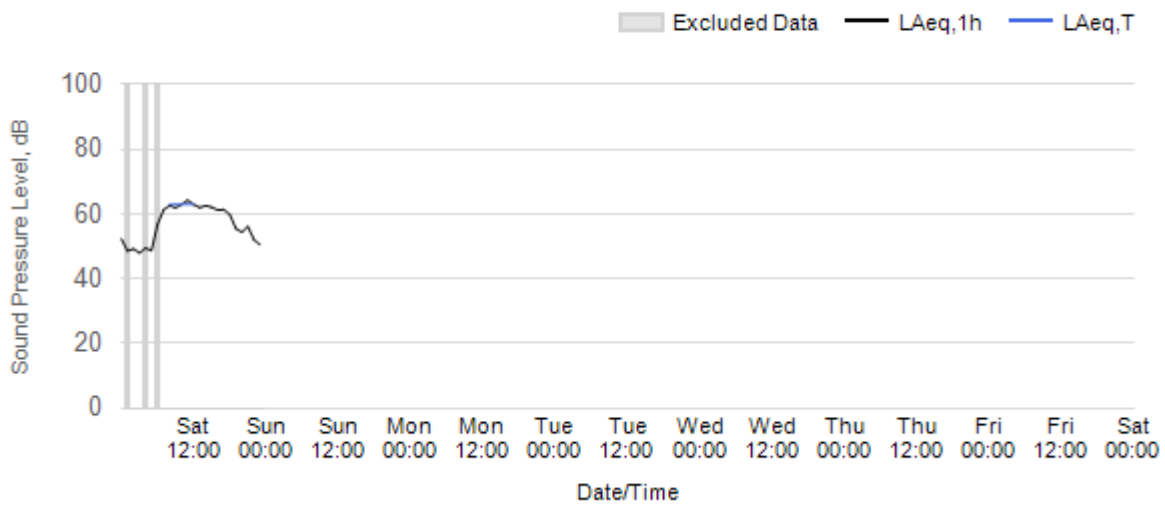
Worksite: OC Monitoring Ref: OC-N7 15 February 2026 to 21 February 2026



Worksite: OC Monitoring Ref: OC-N7 22 February 2026 to 28 February 2026

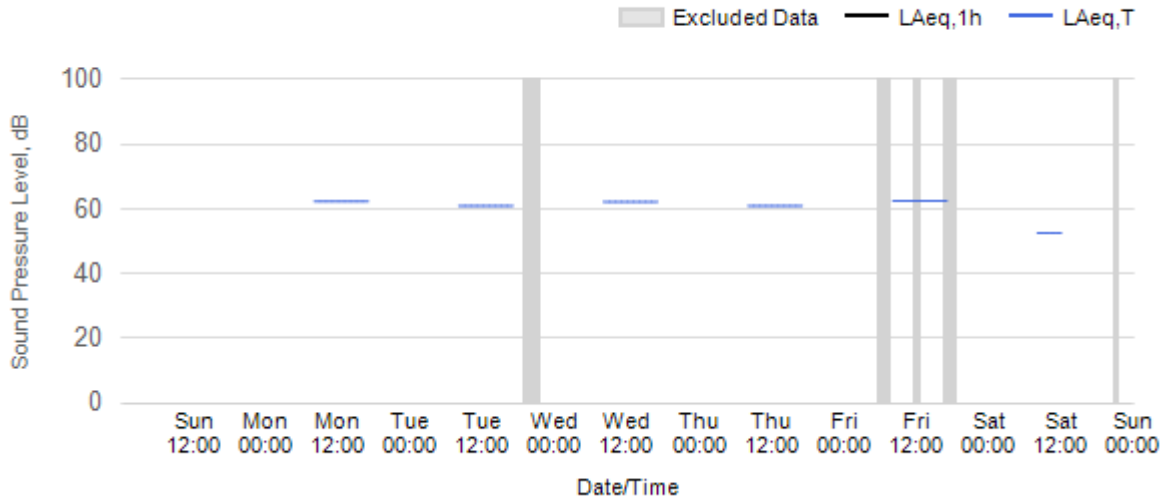


Worksite: OC Monitoring Ref: OC-N7 29 February 2026 to 7 March 2026

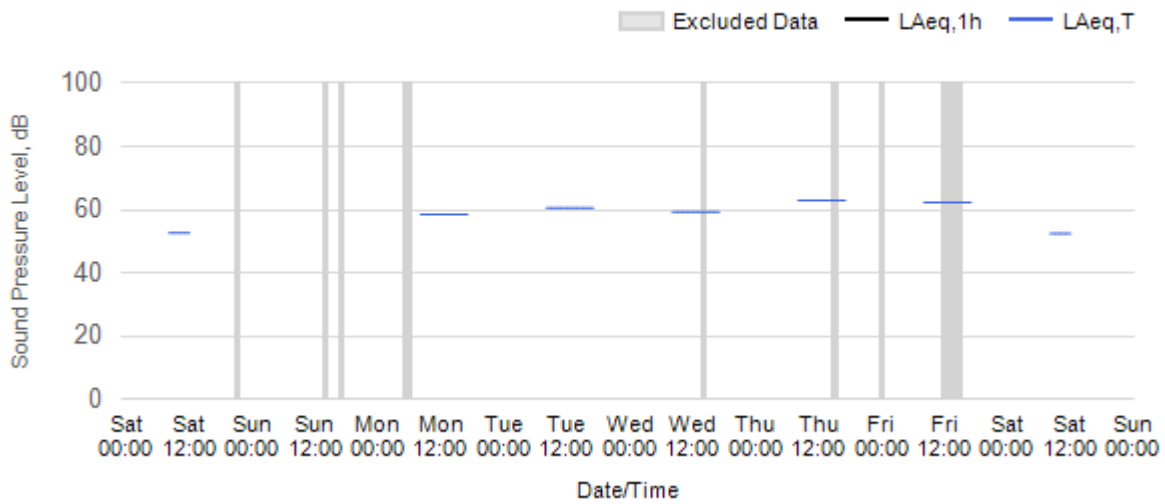


Worksite: SP - Monitoring Ref: SP-N1

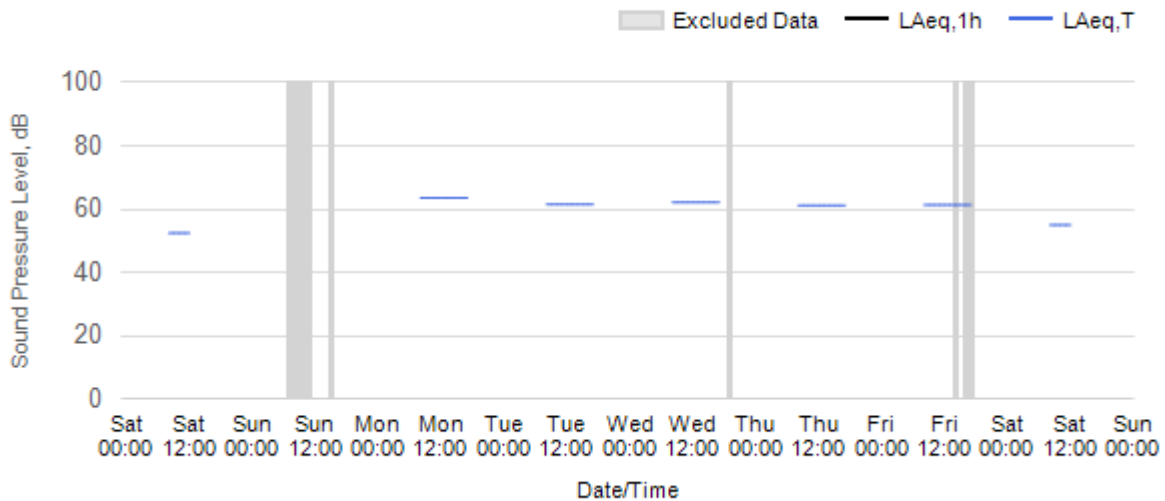
Worksite: SP Monitoring Ref: SP-N1 01 February 2026 to 07 February 2026



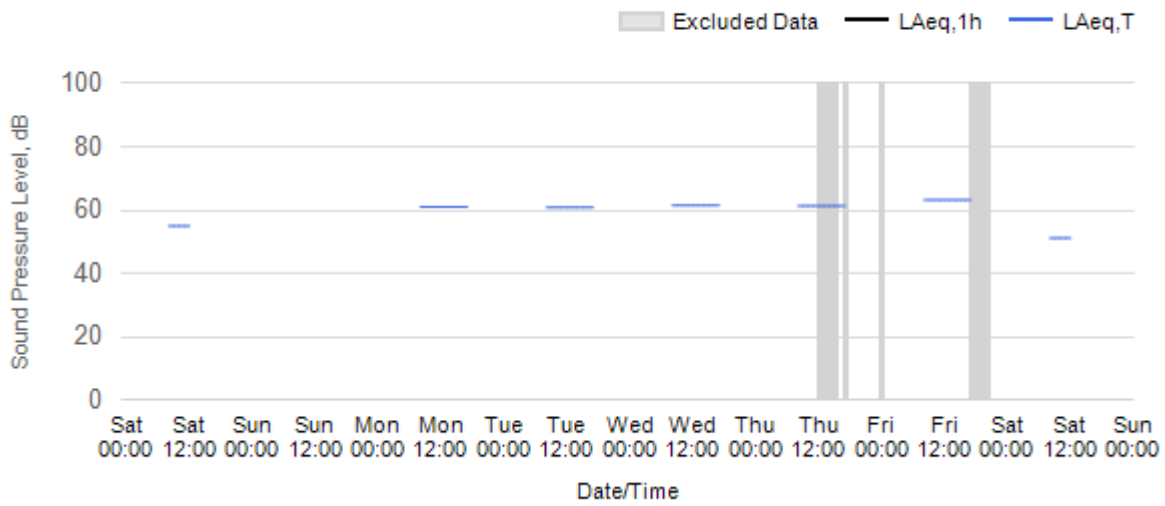
Worksite: SP Monitoring Ref: SP-N1 08 February 2026 to 14 February 2026



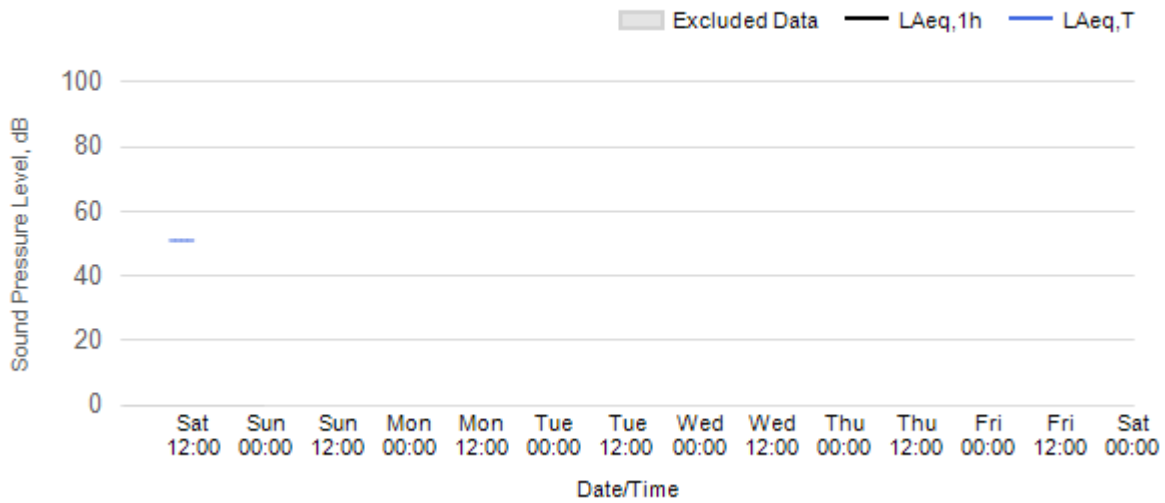
Worksite: SP Monitoring Ref: SP-N1 15 February 2026 to 21 February 2026



Worksite: SP Monitoring Ref: SP-N1 22 February 2026 to 28 February 2026

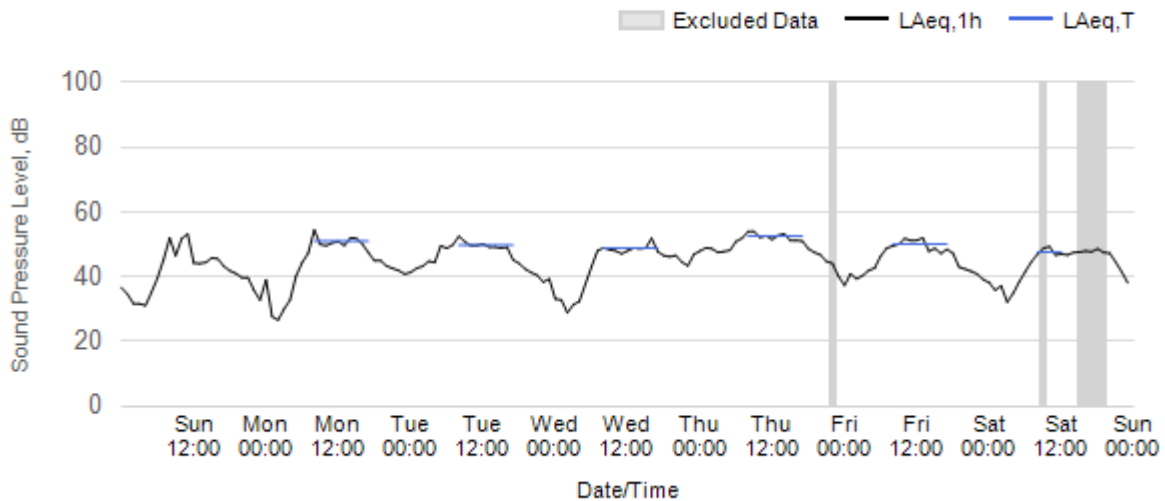


Worksite: SP Monitoring Ref: SP-N1 29 February 2026 to 7 March 2026

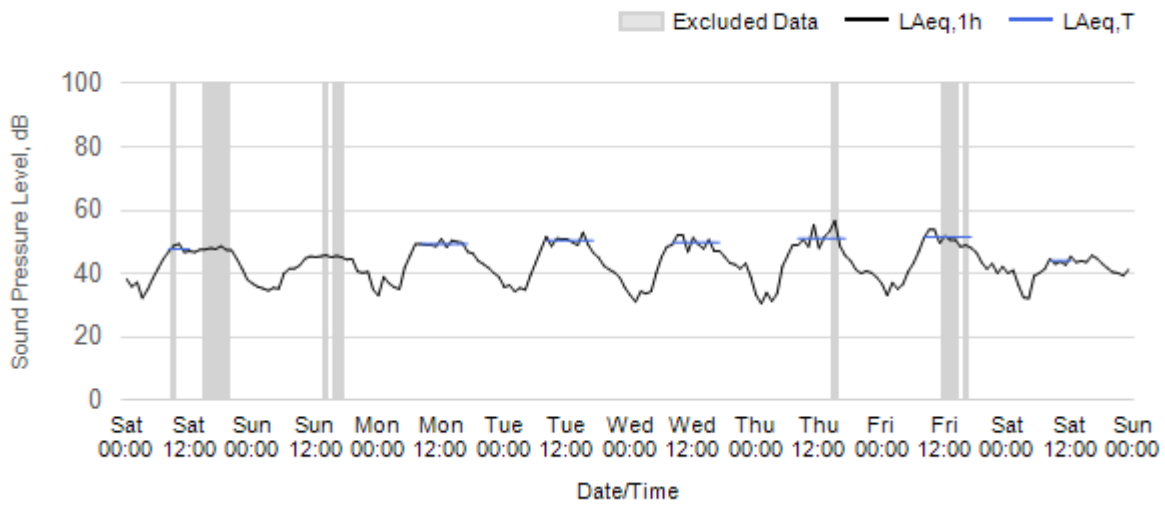


Worksite: OC - Monitoring Ref: FOS-N1

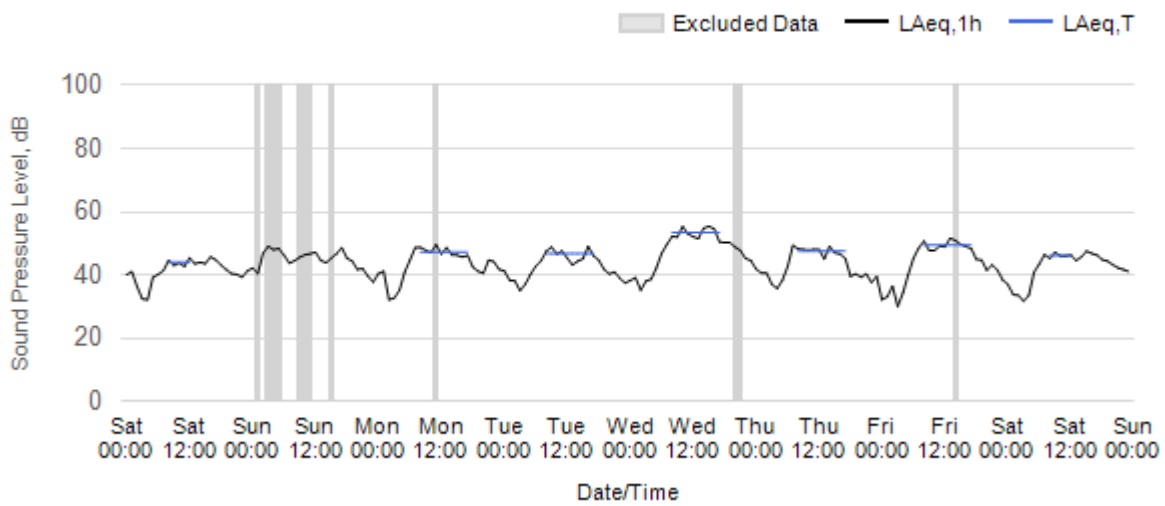
Worksite: FOS Monitoring Ref: FOS-N1 01 February 2026 to 07 February 2026



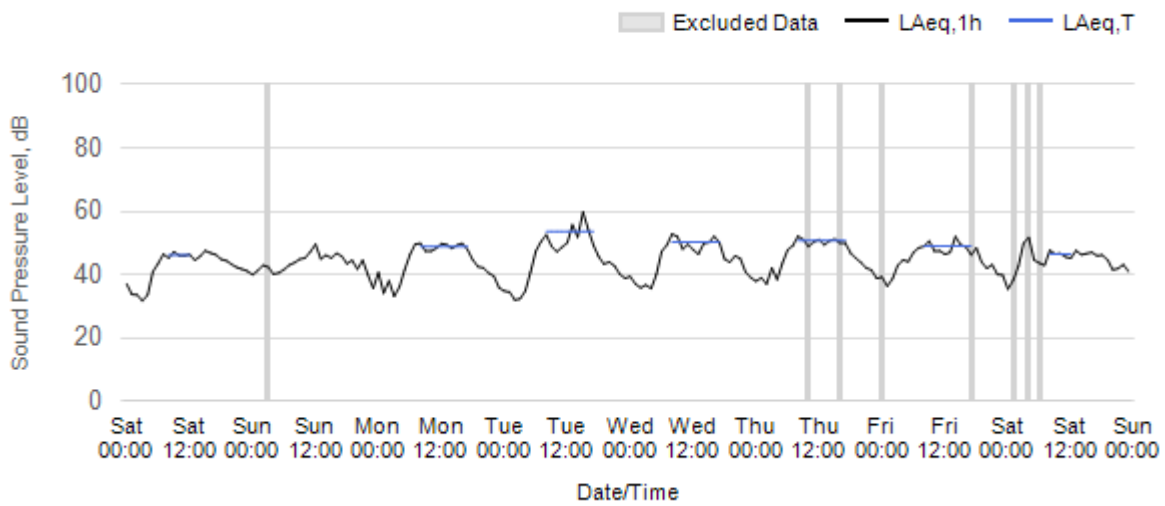
Worksite: FOS Monitoring Ref: FOS-N1 08 February 2026 to 14 February 2026



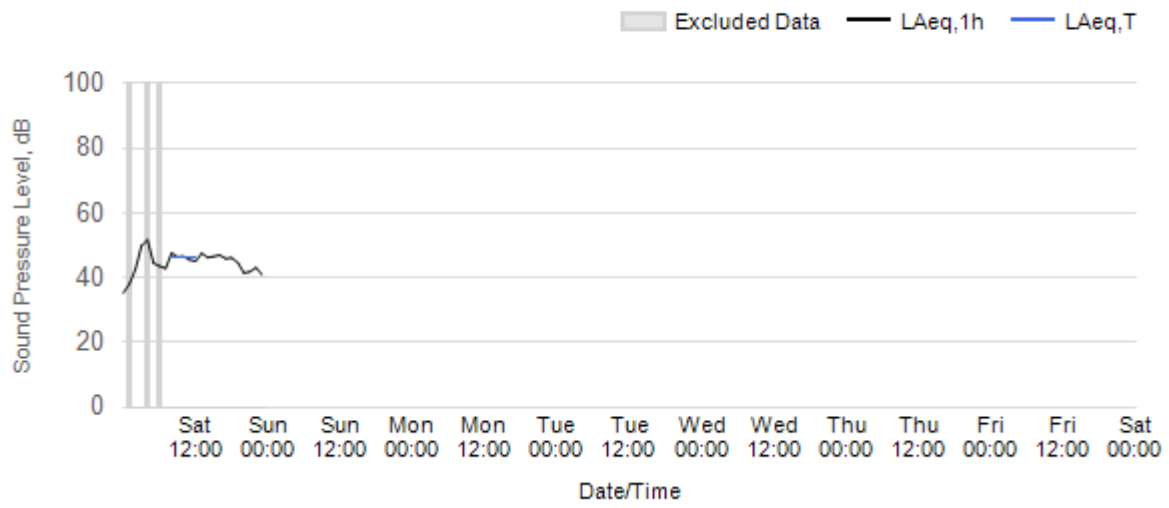
Worksite: FOS Monitoring Ref: FOS-N1 15 February 2026 to 21 February 2026



Worksite: FOS Monitoring Ref: FOS-N1 22 February 2026 to 28 February 2026



Worksite: FOS Monitoring Ref: FOS-N1 29 February 2026 to 7 March 2026

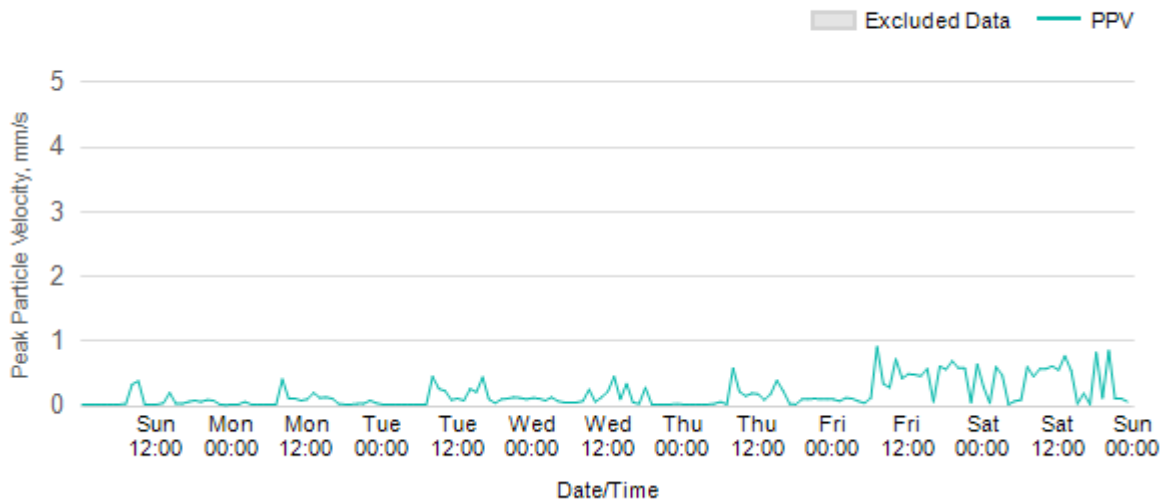


Vibration

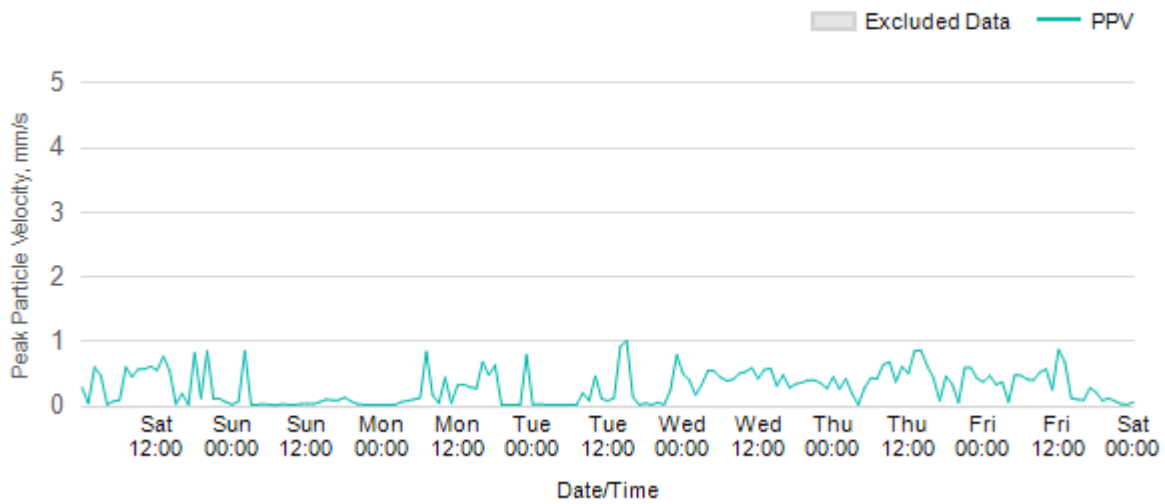
The following graphs show the hourly measured peak particle velocity PPV recorded during the monitoring period. The graphs show the resultant PPV due to vibration components on three orthogonal axis x, y and z. Where high values of PPV were caused by local interference with the vibration monitor, which are not representative of HS2 construction works, these values have been greyed out in the following charts and have been excluded to calculate values in Table 4 of the main report.

Worksite: SP - Monitoring Ref: SP-V1

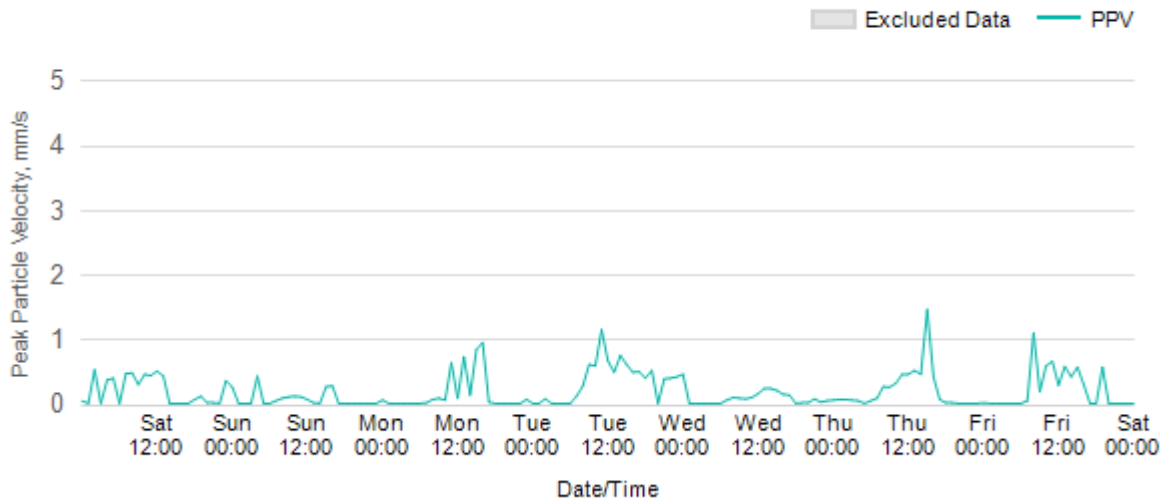
Worksite: SP Monitoring Ref: SP-V1 01 February 2026 to 07 February 2026



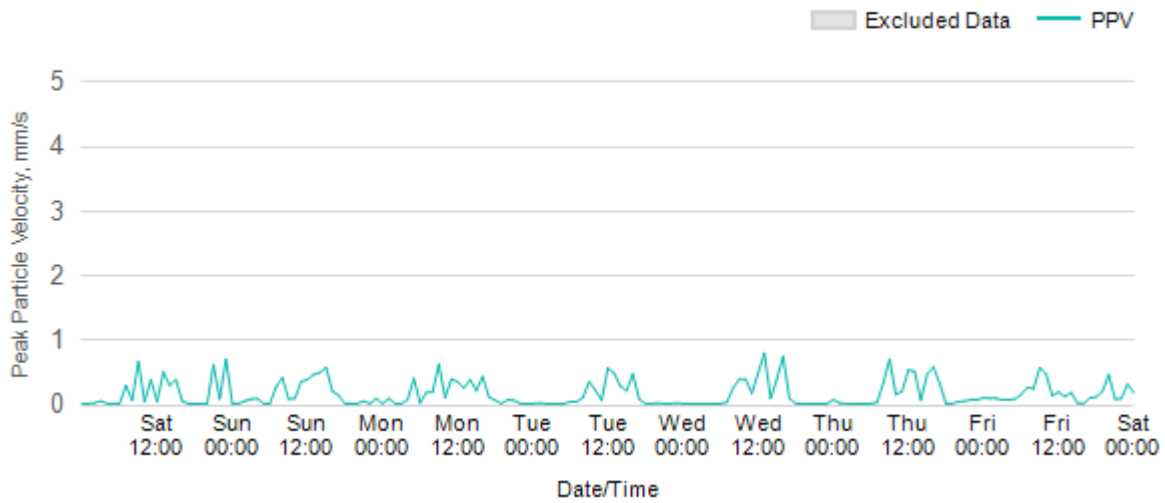
Worksite: SP Monitoring Ref: SP-V1 08 February 2026 to 14 February 2026



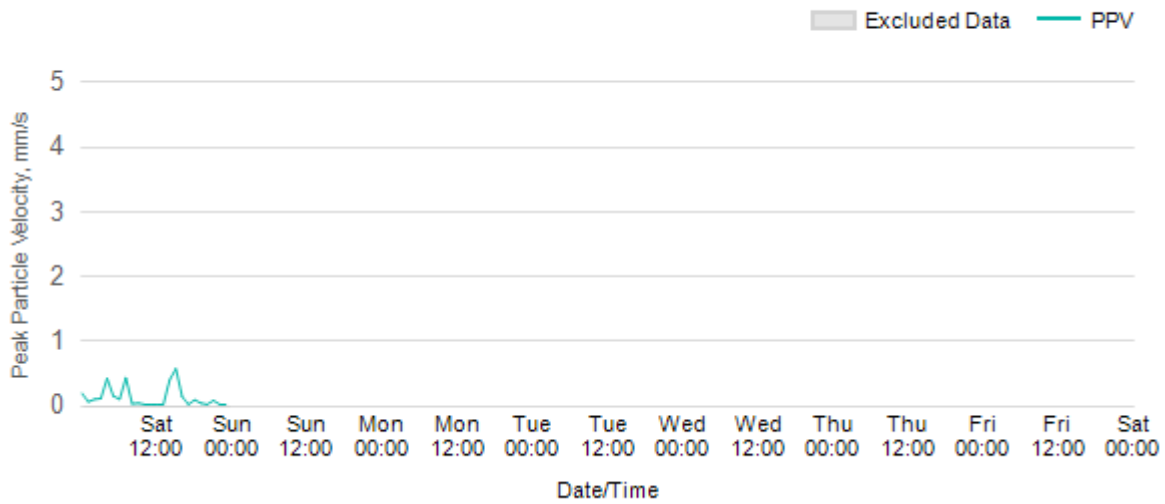
Worksite: SP Monitoring Ref: SP-V1 15 February 2026 to 21 February 2026



Worksite: SP Monitoring Ref: SP-V1 22 February 2026 to 28 February 2026

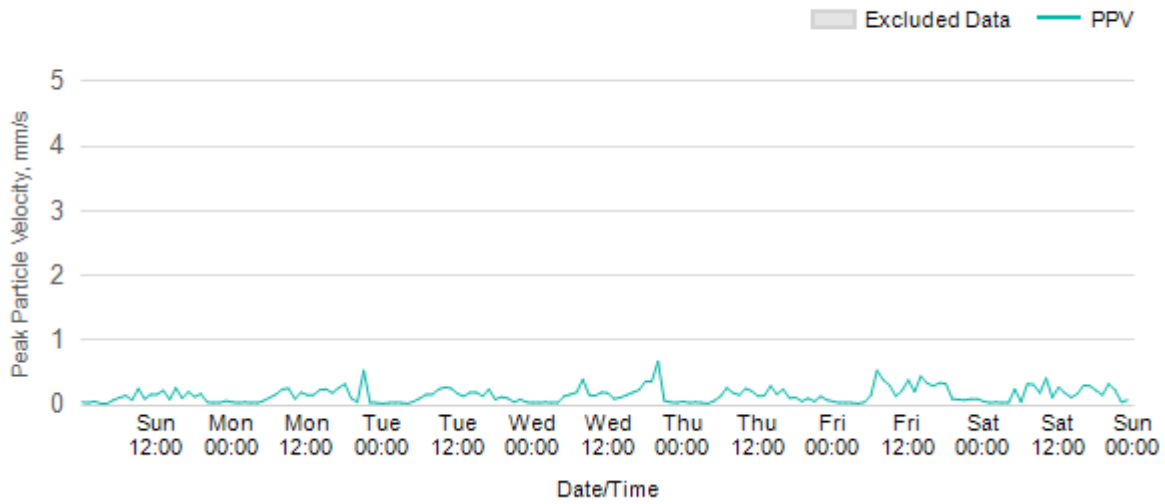


Worksite: SP Monitoring Ref: SP-V1 29 February 2026 to 7 March 2026

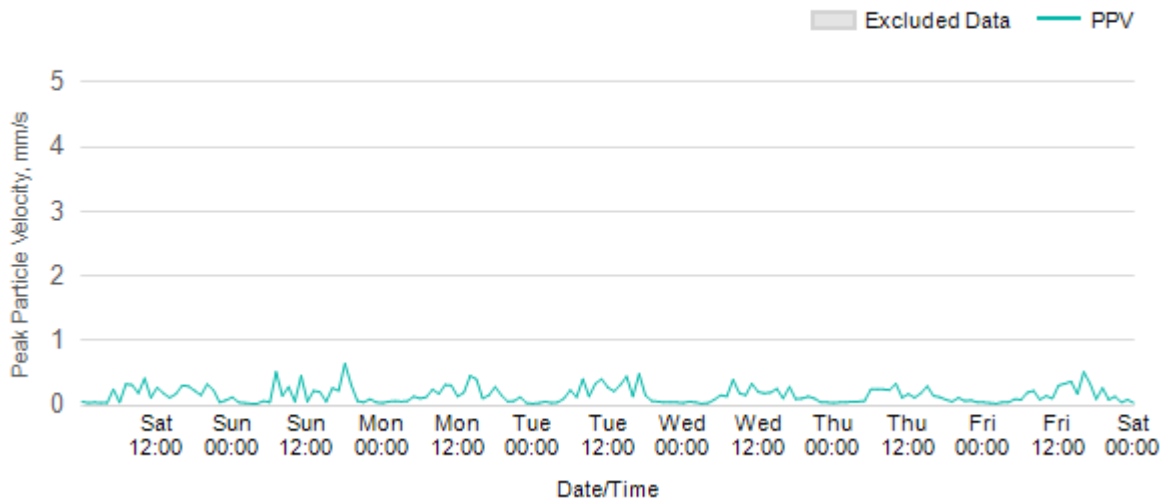


Worksite: BGT - Monitoring Ref: BGT-V3

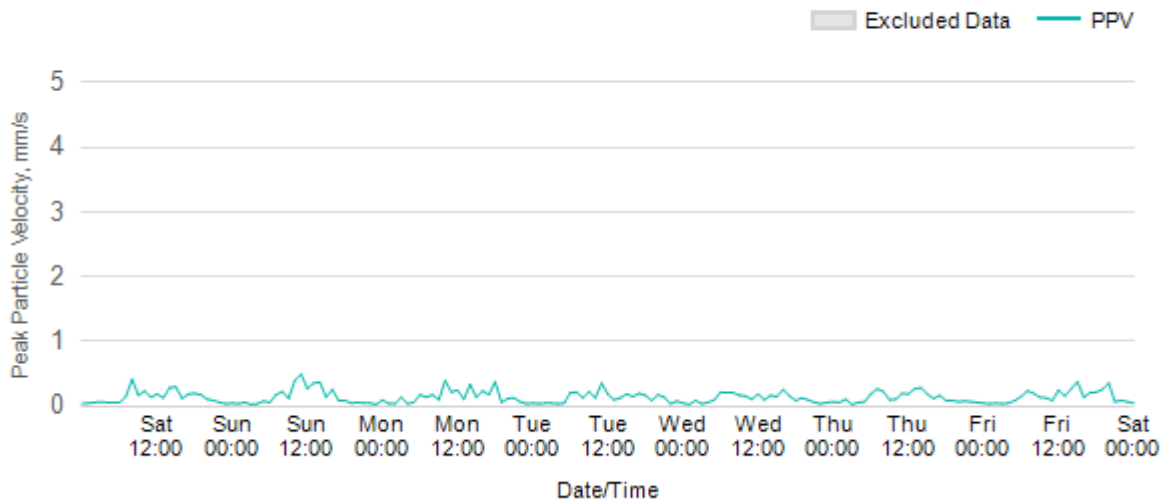
Worksite: BGT Monitoring Ref: BGT-V3 01 February 2026 to 07 February 2026



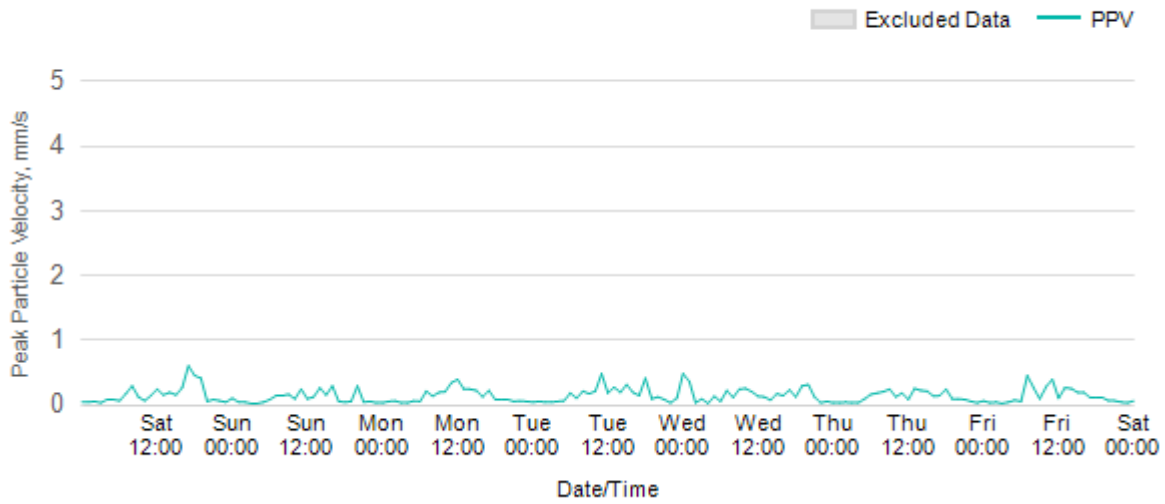
Worksite: BGT Monitoring Ref: BGT-V3 08 February 2026 to 14 February 2026



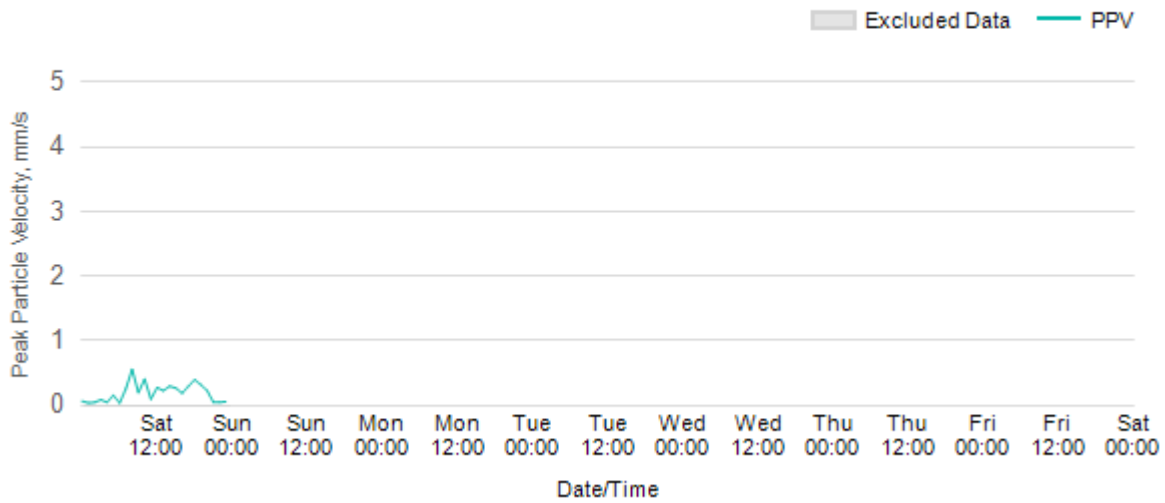
Worksite: BGT Monitoring Ref: BGT-V3 15 February 2026 to 21 February 2026



Worksite: BGT Monitoring Ref: BGT-V3 22 February 2026 to 28 February 2026

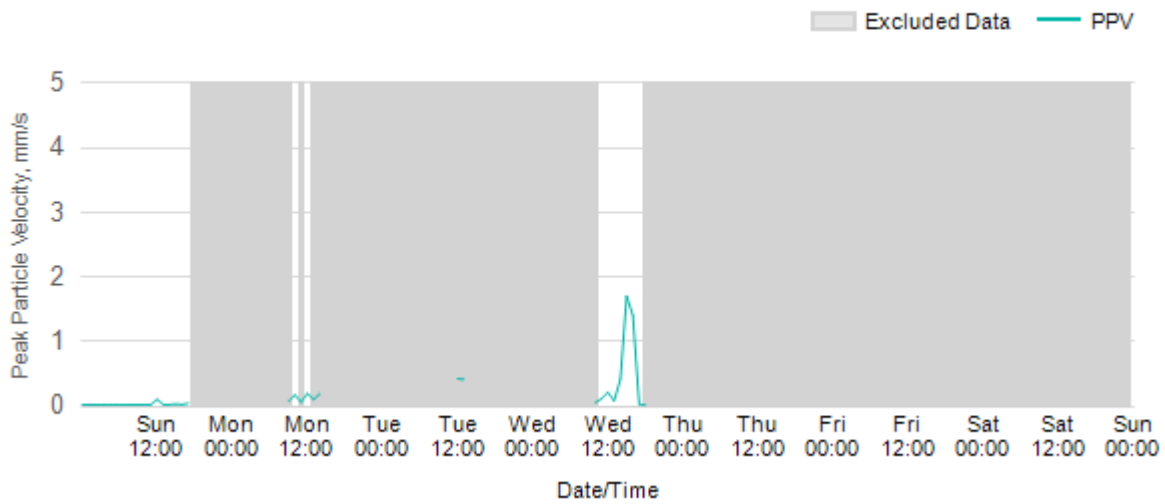


Worksite: BGT Monitoring Ref: BGT-V3 29 February 2026 to 7 March 2026

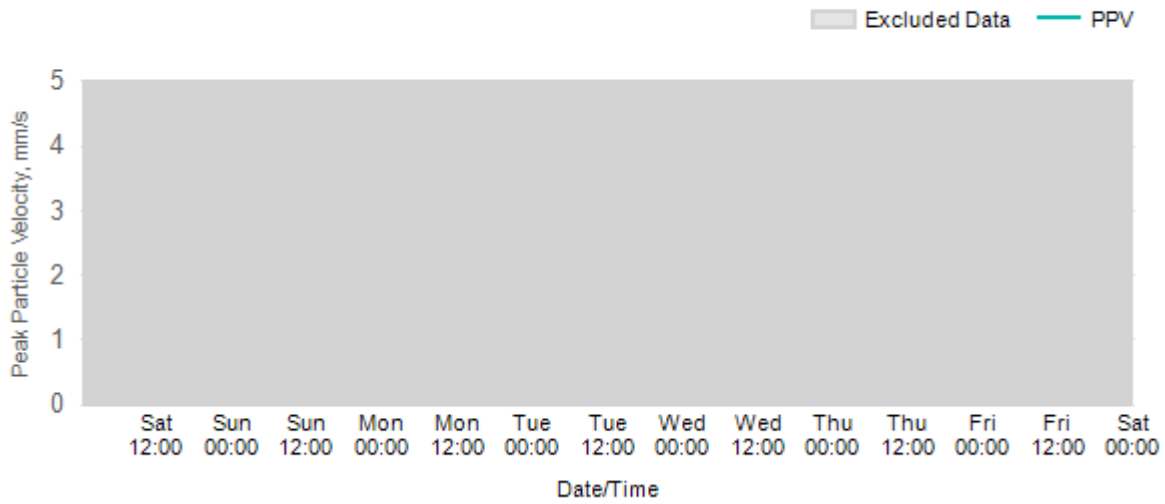


Worksite: BGT - Monitoring Ref: BGT-V11

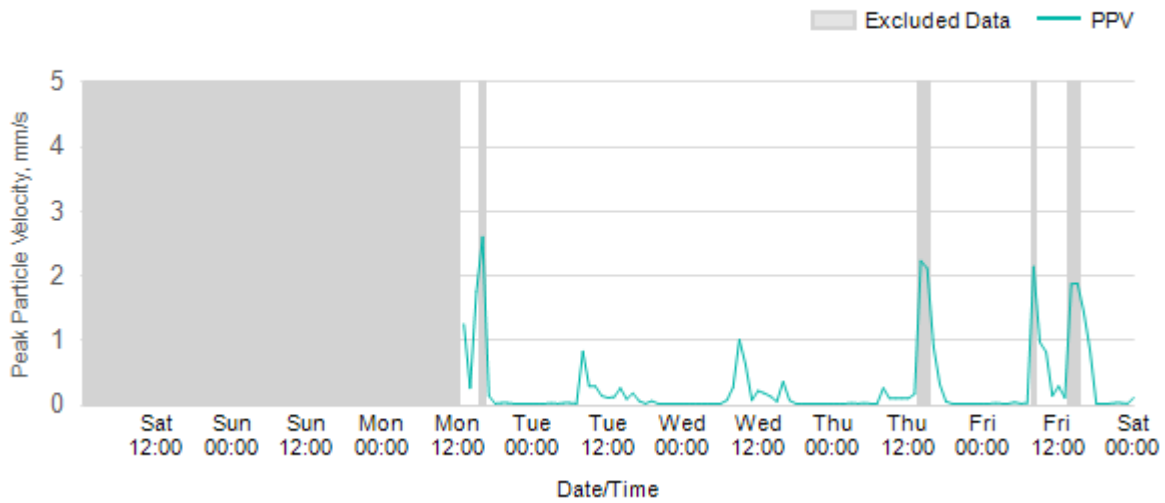
Worksite: BGT Monitoring Ref: BGT-V11 01 February 2026 to 07 February 2026



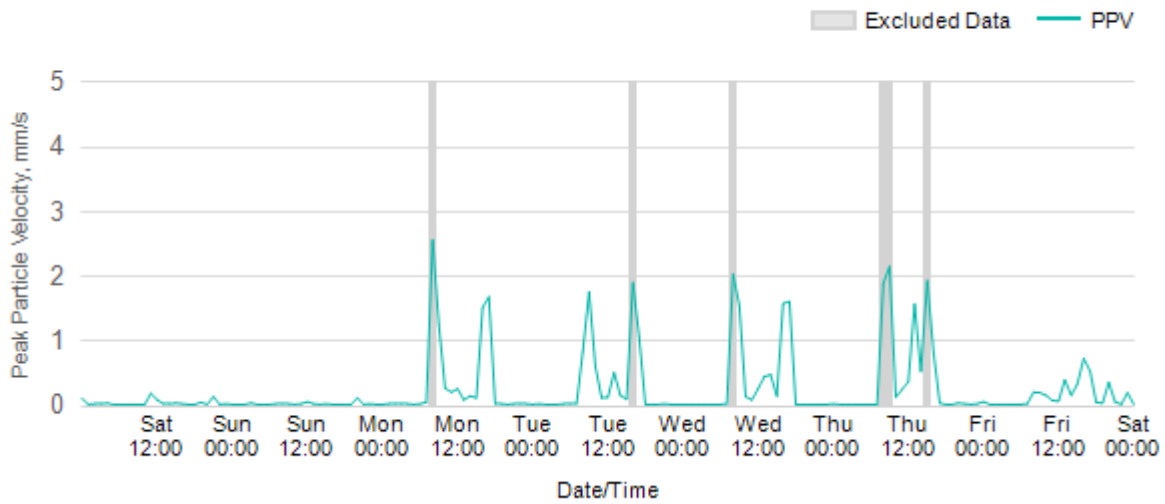
Worksite: BGT Monitoring Ref: BGT-V11 08 February 2026 to 14 February 2026



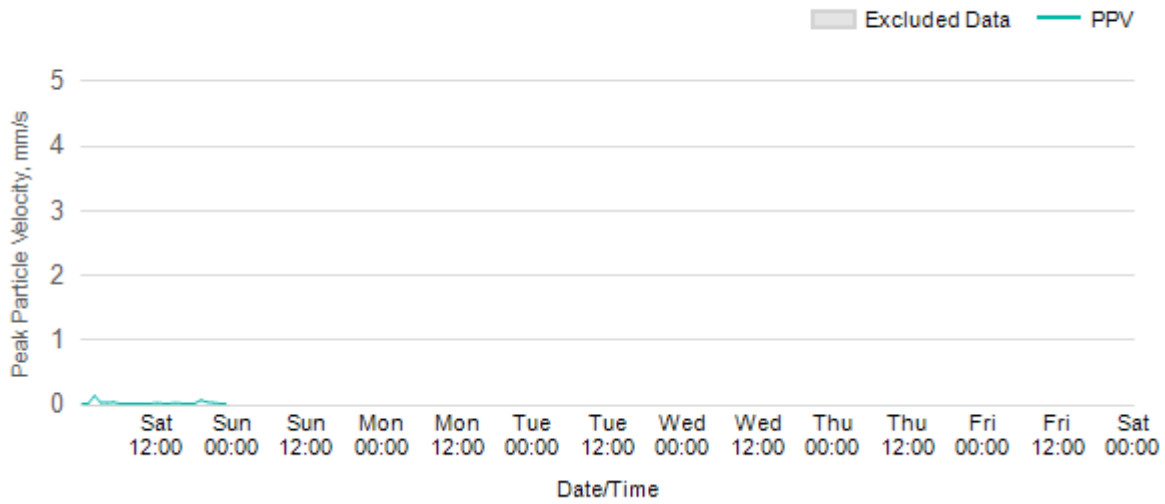
Worksite: BGT Monitoring Ref: BGT-V11 15 February 2026 to 21 February 2026



Worksite: BGT Monitoring Ref: BGT-V11 22 February 2026 to 28 February 2026

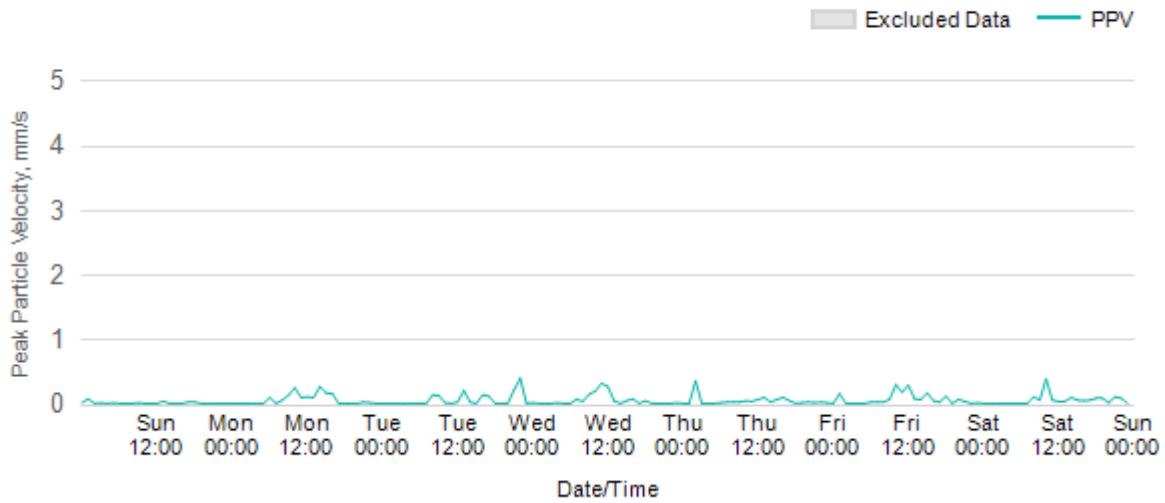


Worksite: BGT Monitoring Ref: BGT-V11 29 February 2026 to 7 March 2026

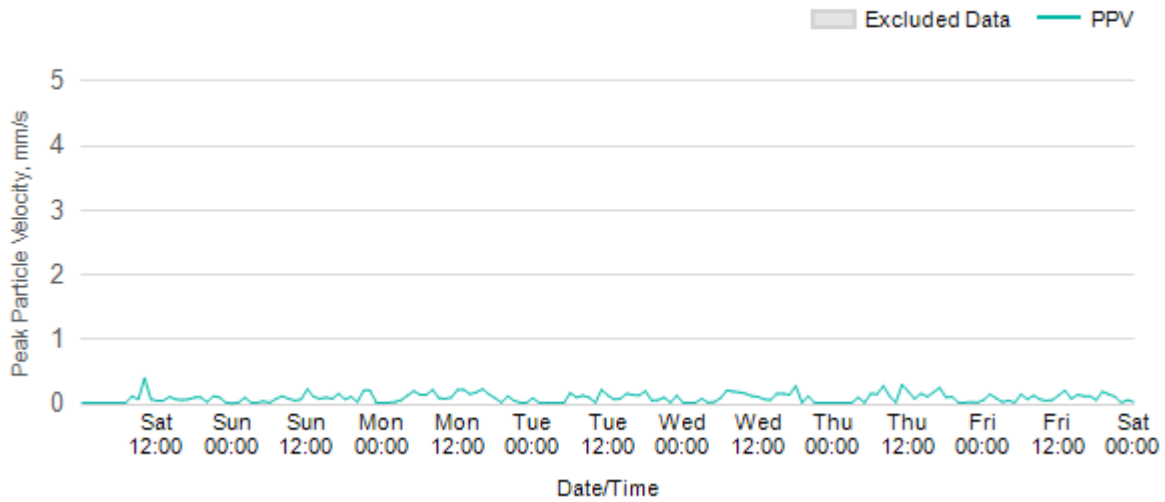


Worksite: CGR - Monitoring Ref: CGR-V1

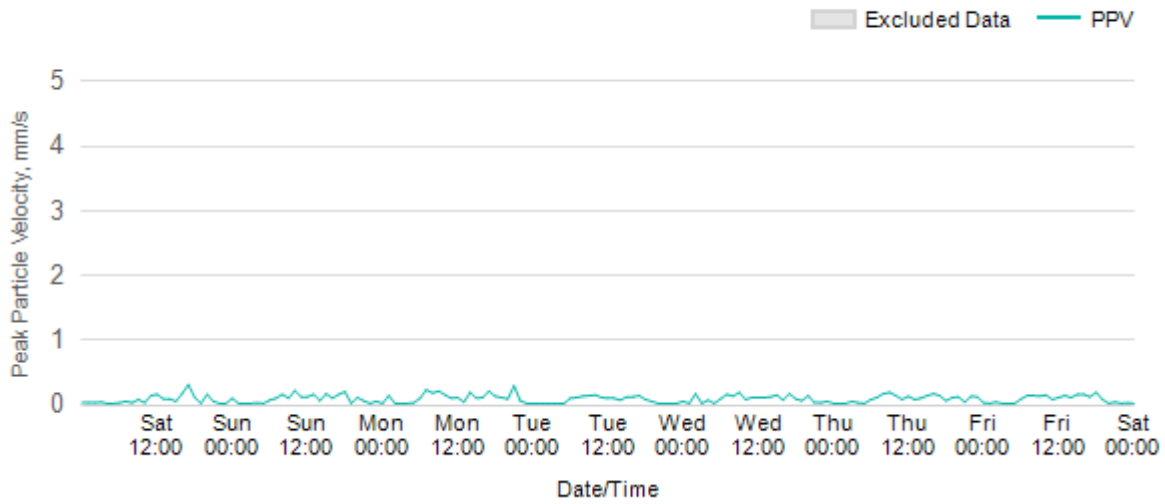
Worksite: CGR Monitoring Ref: CGR-V1 01 February 2026 to 07 February 2026



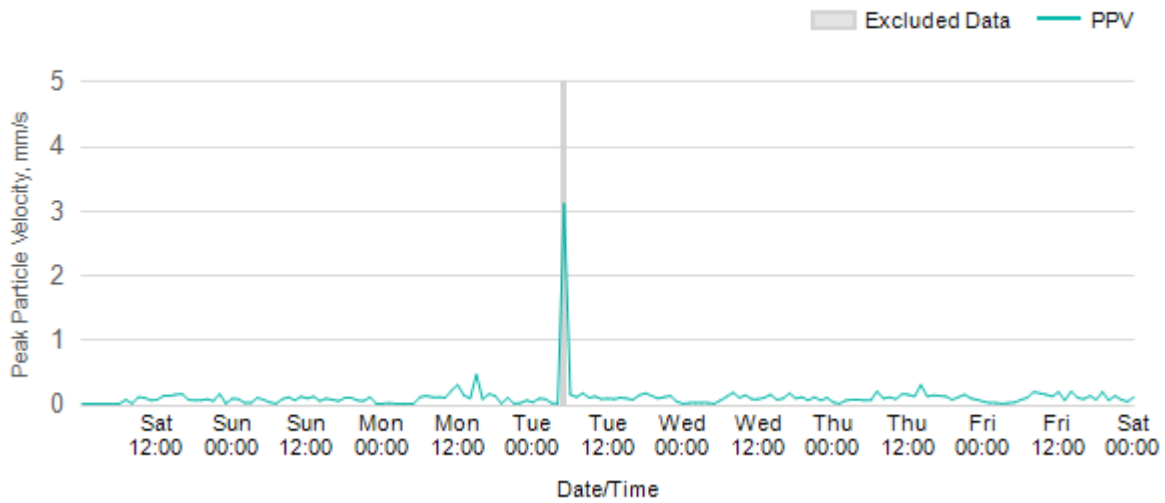
Worksite: CGR Monitoring Ref: CGR-V1 08 February 2026 to 14 February 2026



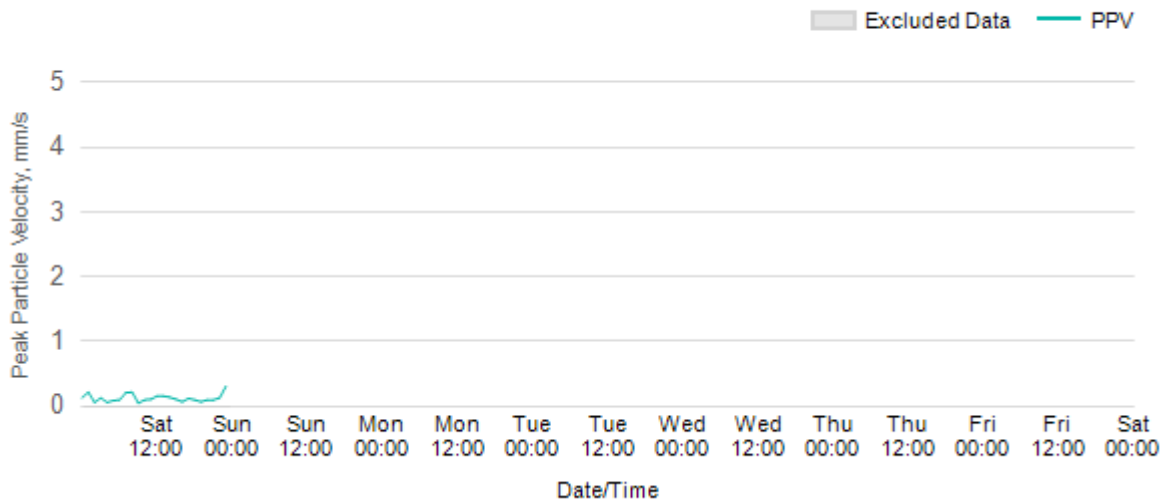
Worksite: CGR Monitoring Ref: CGR-V1 15 February 2026 to 21 February 2026



Worksite: CGR Monitoring Ref: CGR-V1 22 February 2026 to 28 February 2026

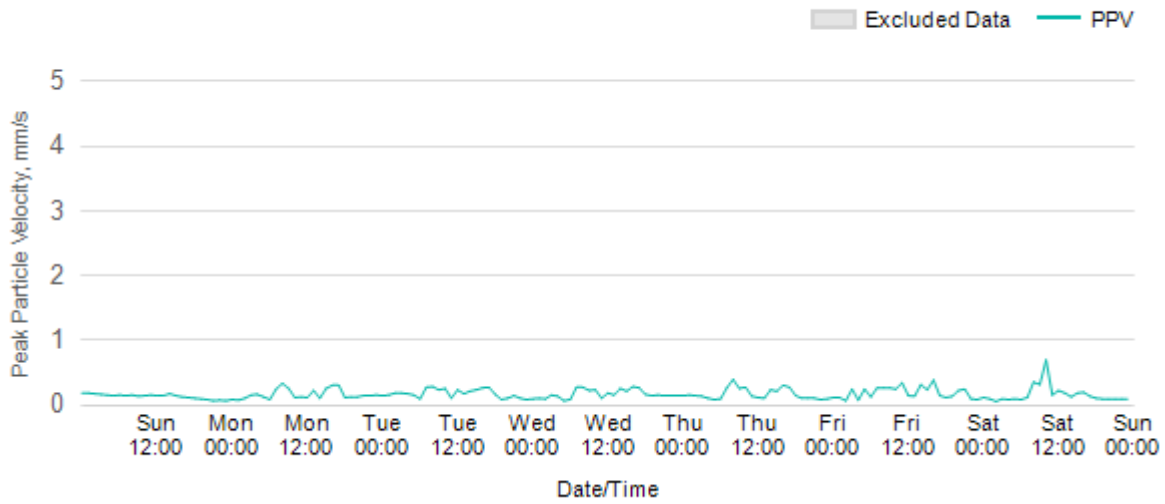


Worksite: CGR Monitoring Ref: CGR-V1 29 February 2026 to 7 March 2026

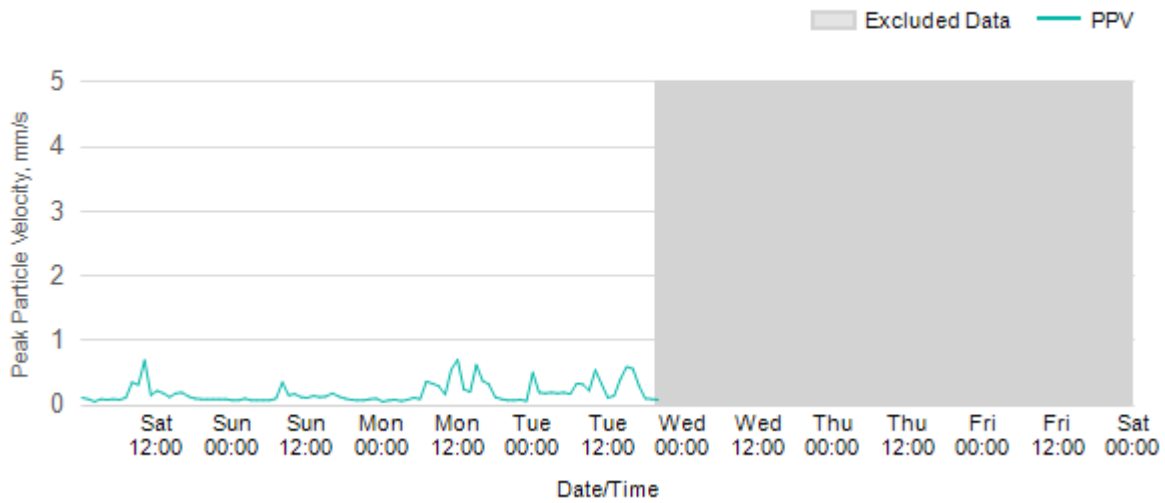


Worksite: C - Monitoring Ref: C-V1

Worksite: C Monitoring Ref: C-V1 01 February 2026 to 07 February 2026

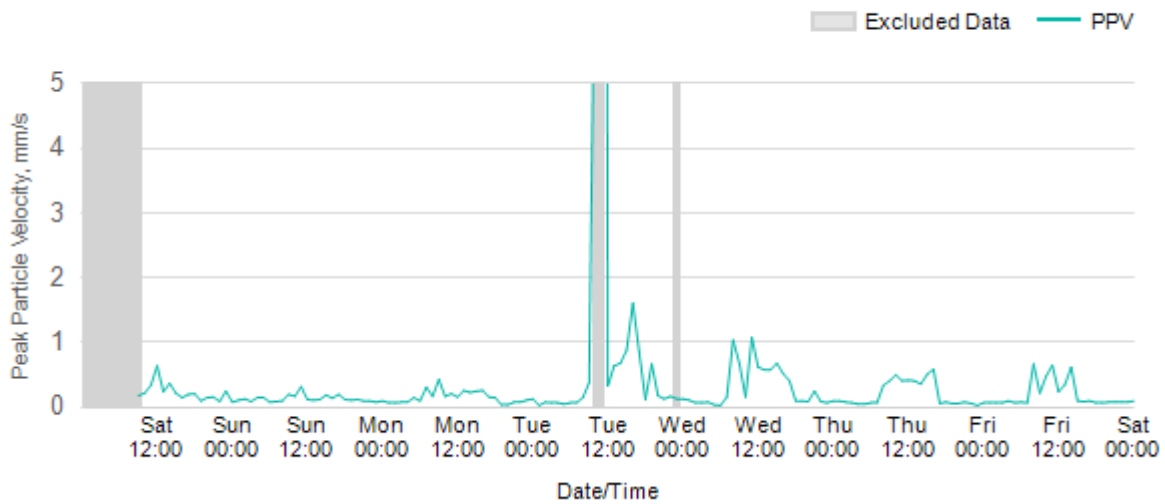


Worksite: C Monitoring Ref: C-V1 08 February 2026 to 14 February 2026

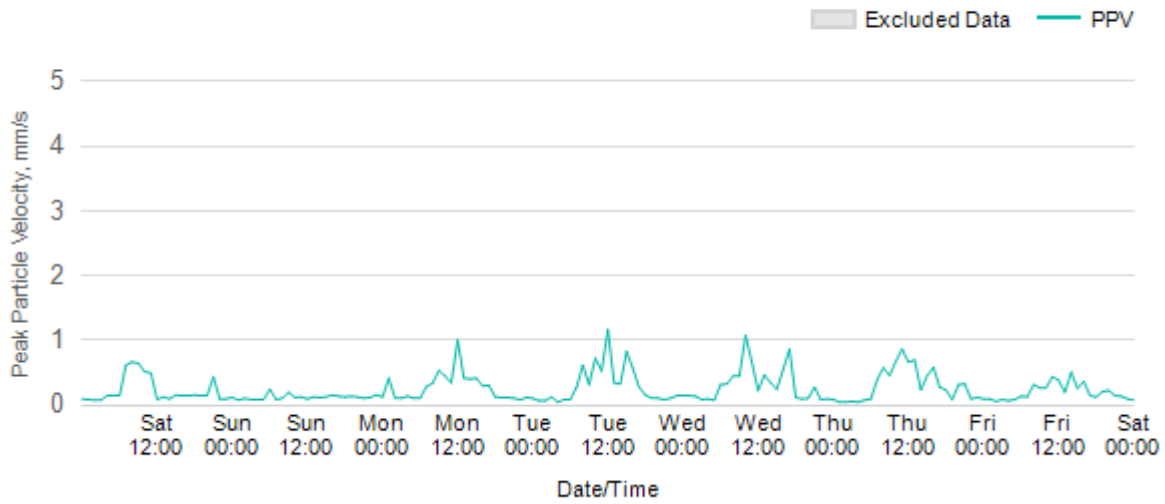


Note: Missing data throughout the week was due to loss of power to the monitoring station caused by poor weather conditions preventing sufficient light to reach the solar panel.

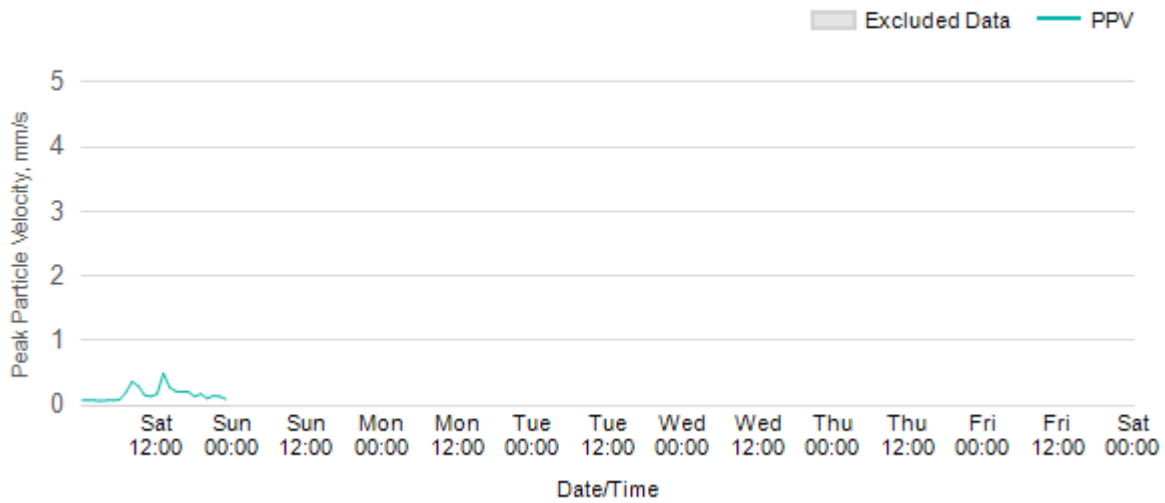
Worksite: C Monitoring Ref: C-V1 15 February 2026 to 21 February 2026



Worksite: C Monitoring Ref: C-V1 22 February 2026 to 28 February 2026

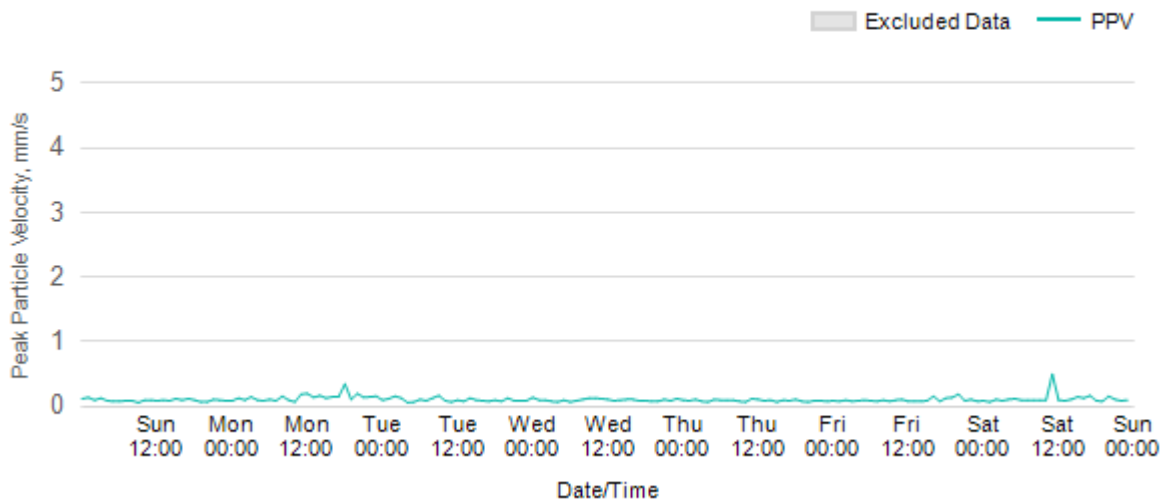


Worksite: C Monitoring Ref: C-V1 29 February 2026 to 7 March 2026

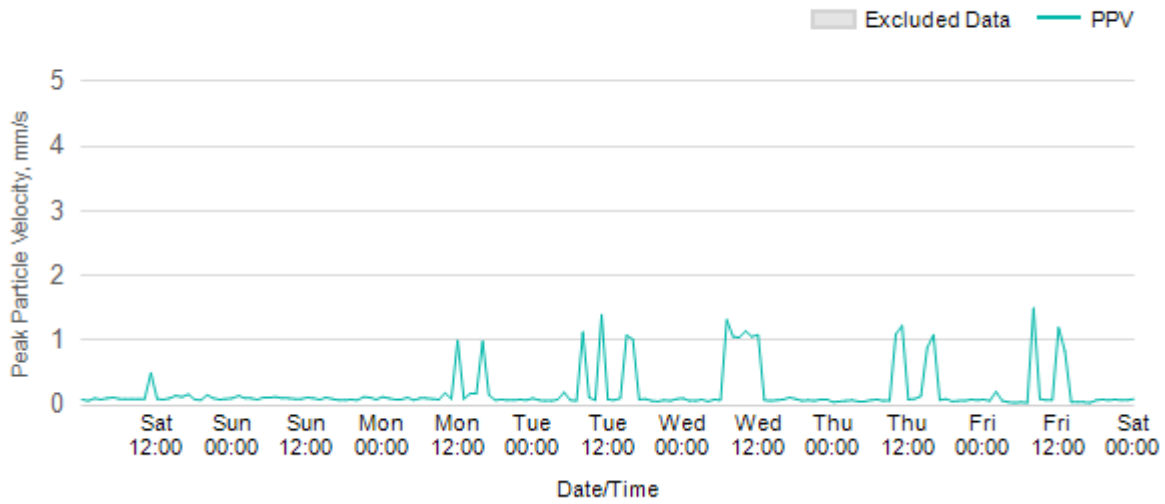


Worksite: A46C - Monitoring Ref: A46C-V1

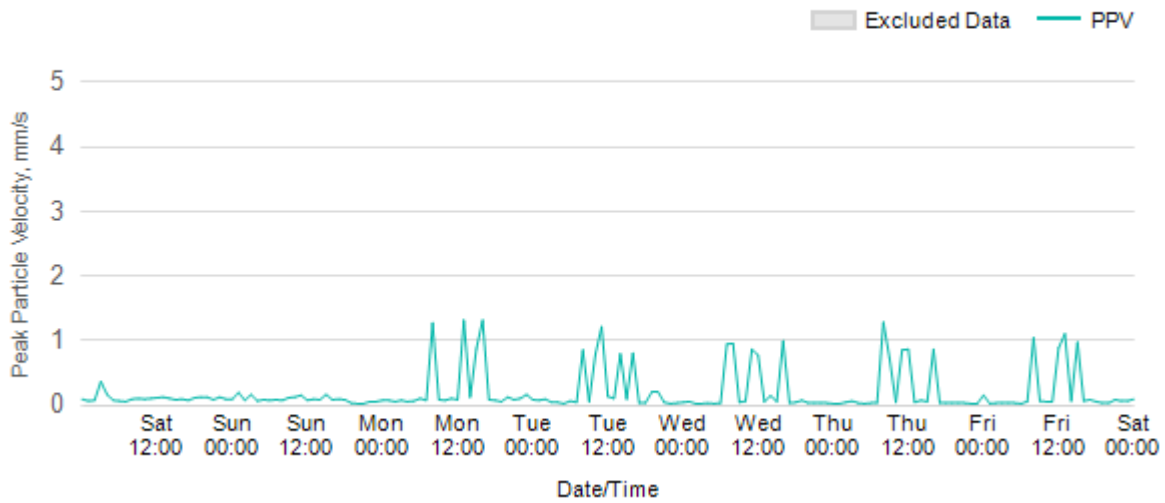
Worksite: A46C Monitoring Ref: A46C-V1 01 February 2026 to 07 February 2026



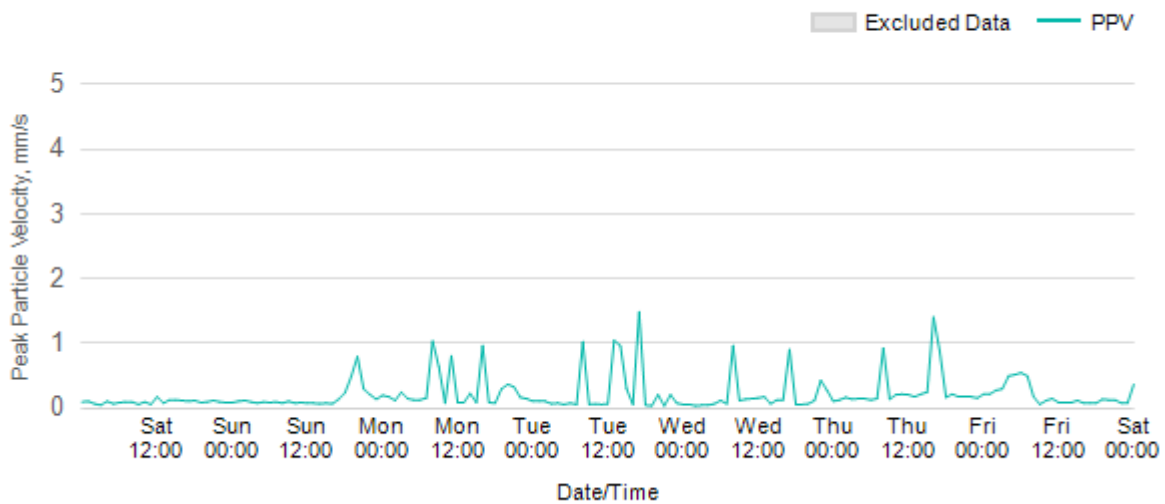
Worksite: A46C Monitoring Ref: A46C-V1 08 February 2026 to 14 February 2026



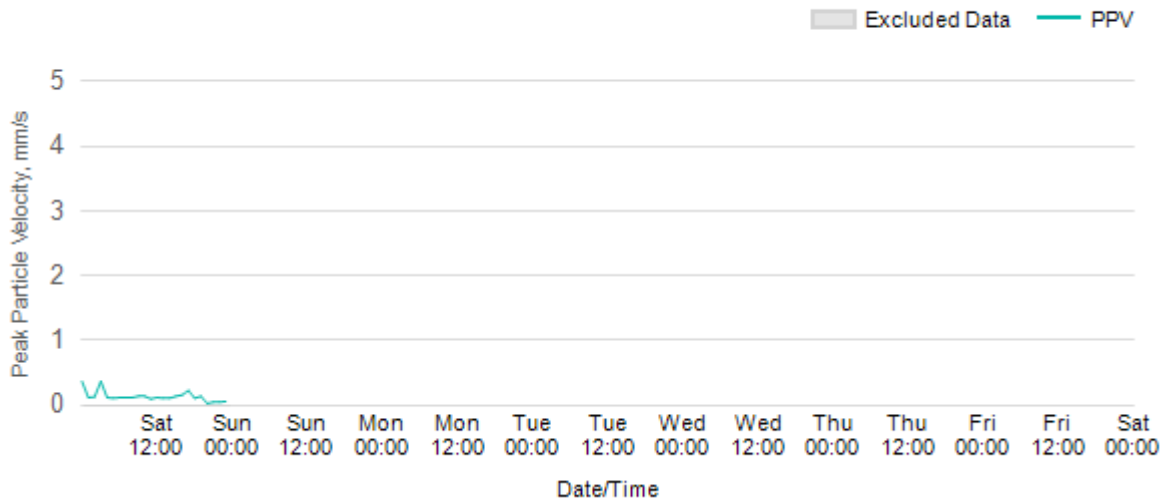
Worksite: A46C Monitoring Ref: A46C-V1 15 February 2026 to 21 February 2026



Worksite: A46C Monitoring Ref: A46C-V1 22 February 2026 to 28 February 2026

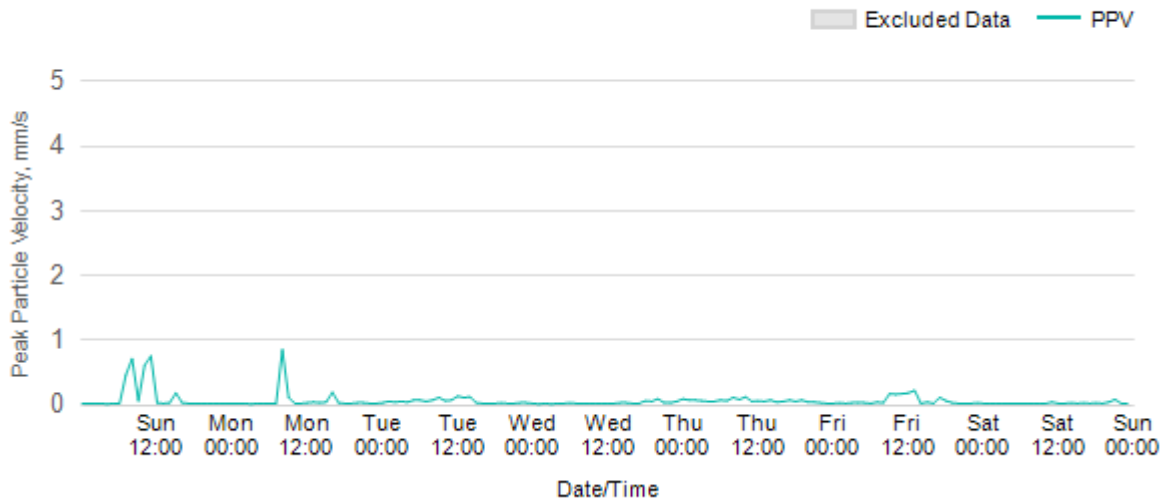


Worksite: A46C Monitoring Ref: A46C-V1 29 February 2026 to 7 March 2026

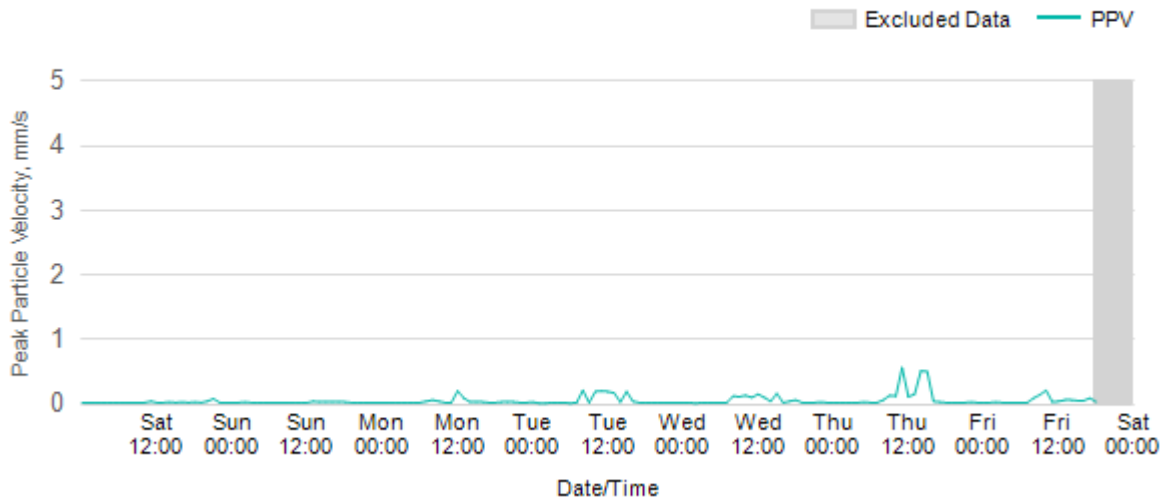


Worksite: FOS - Monitoring Ref: FOS-V1

Worksite: FOS Monitoring Ref: FOS-V1 01 February 2026 to 07 February 2026

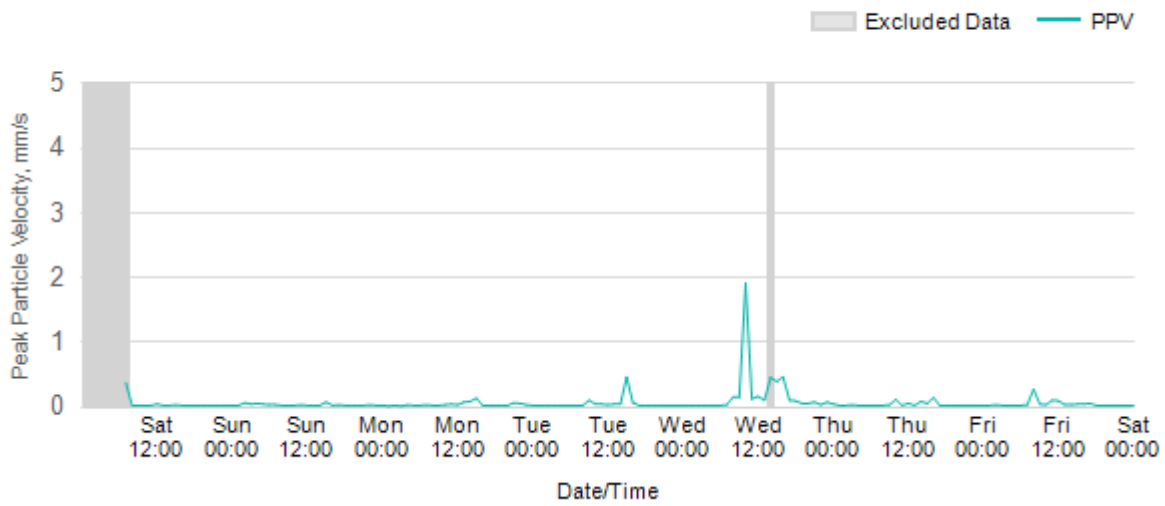


Worksite: FOS Monitoring Ref: FOS-V1 08 February 2026 to 14 February 2026



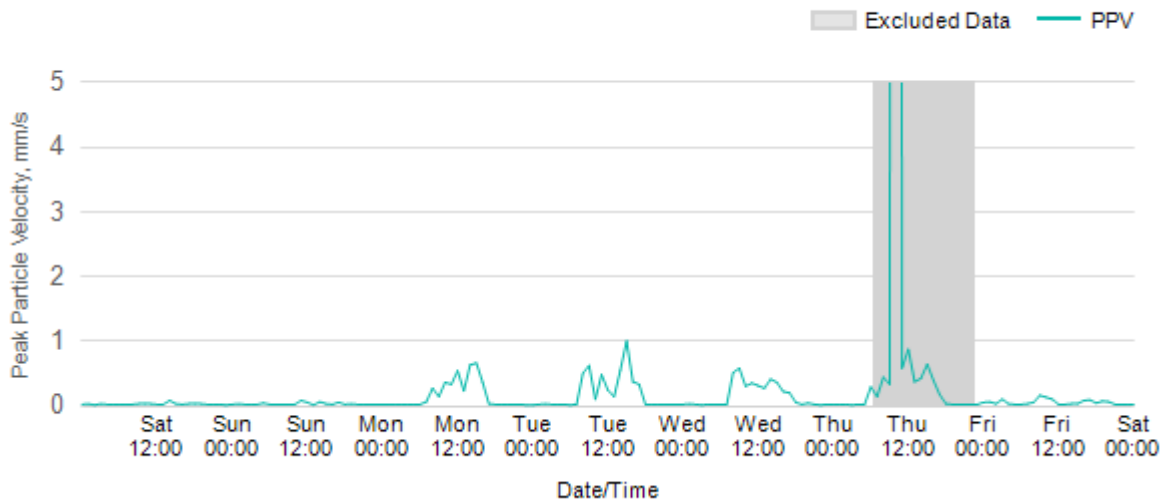
Note: Missing data throughout the week was due to loss of power to the monitoring station caused by poor weather conditions preventing sufficient light to reach the solar panel.

Worksite: FOS Monitoring Ref: FOS-V1 15 February 2026 to 21 February 2026



Note: Missing data throughout the week was due to loss of power to the monitoring station caused by poor weather conditions preventing sufficient light to reach the solar panel.

Worksite: FOS Monitoring Ref: FOS-V1 22 February 2026 to 28 February 2026



Worksite: FOS Monitoring Ref: FOS-V1 29 February 2026 to 7 March 2026

