



Stretch Names

- ① Tilbury to Southend-on-Sea
- ② Southend-on-Sea to Wallasea Island
- ③ Wallasea Island to Burnham-on-Crouch
- ④ Burnham-on-Crouch to Maldon
- ⑤ Maldon to Salcott
- ⑥ Mersea Island
- ⑦ Salcott to Jaywick
- ⑧ Jaywick to Harwich
- ⑨ Harwich to Shotley Gate


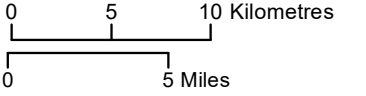
Stretch Progress

-  King Charles III England Coast Path and associated access rights now open
-  Approved in whole but not yet open, establishment works planned or in progress

Other

-  County & Unitary Boundaries



© Natural England. Published under the Open Government Licence (OGL v3.0) for public sector information.
<https://www.nationalarchives.gov.uk/doc/open-government-licence/version/3/>
 © Crown copyright and database rights 2026.
 Ordnance Survey AC0000851168