

© Crown copyright and Landmark Information Group Limited 2025. All Rights Reserved.



STRUCTURAL  
SOILS LTD

A Member of the RSK Group plc

Gloucestershire

Published 1887

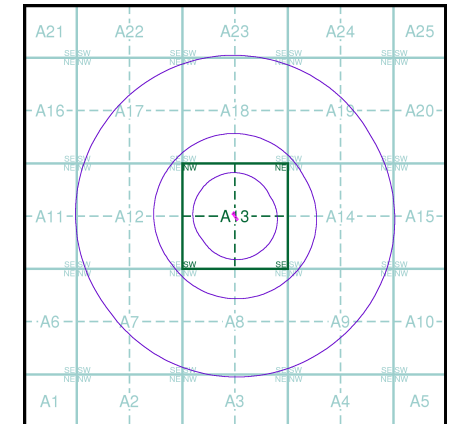
Source map scale - 1:10,560

The historical maps shown were reproduced from maps predominantly held at the scale adopted for England, Wales and Scotland in the 1840's. In 1854 the 1:2,500 scale was adopted for mapping urban areas; these maps were used to update the 1:10,560 maps. The published date given therefore is often some years later than the surveyed date. Before 1938, all OS maps were based on the Cassini Projection, with independent surveys of a single county or group of counties, giving rise to significant inaccuracies in outlying areas. In the late 1940's, a Provisional Edition was produced, which updated the 1:10,560 mapping from a number of sources. The maps appear unfinished - with all military camps and other strategic sites removed. These maps were initially overprinted with the National Grid. In 1970, the first 1:10,000 maps were produced using the Transverse Mercator Projection. The revision process continued until recently, with new editions appearing every 10 years or so for urban areas.

Map Name(s) and Date(s)

071SE 1887 1:10,560	
075NE 1887 1:10,560	076NW 1887 1:10,560

Historical Map - Slice A



Order Details

Order Number: 367573233\_1\_1  
Customer Ref: 738148/SP  
National Grid Reference: 358490, 171580  
Slice: A  
Site Area (Ha): 0.07  
Search Buffer (m): 1000

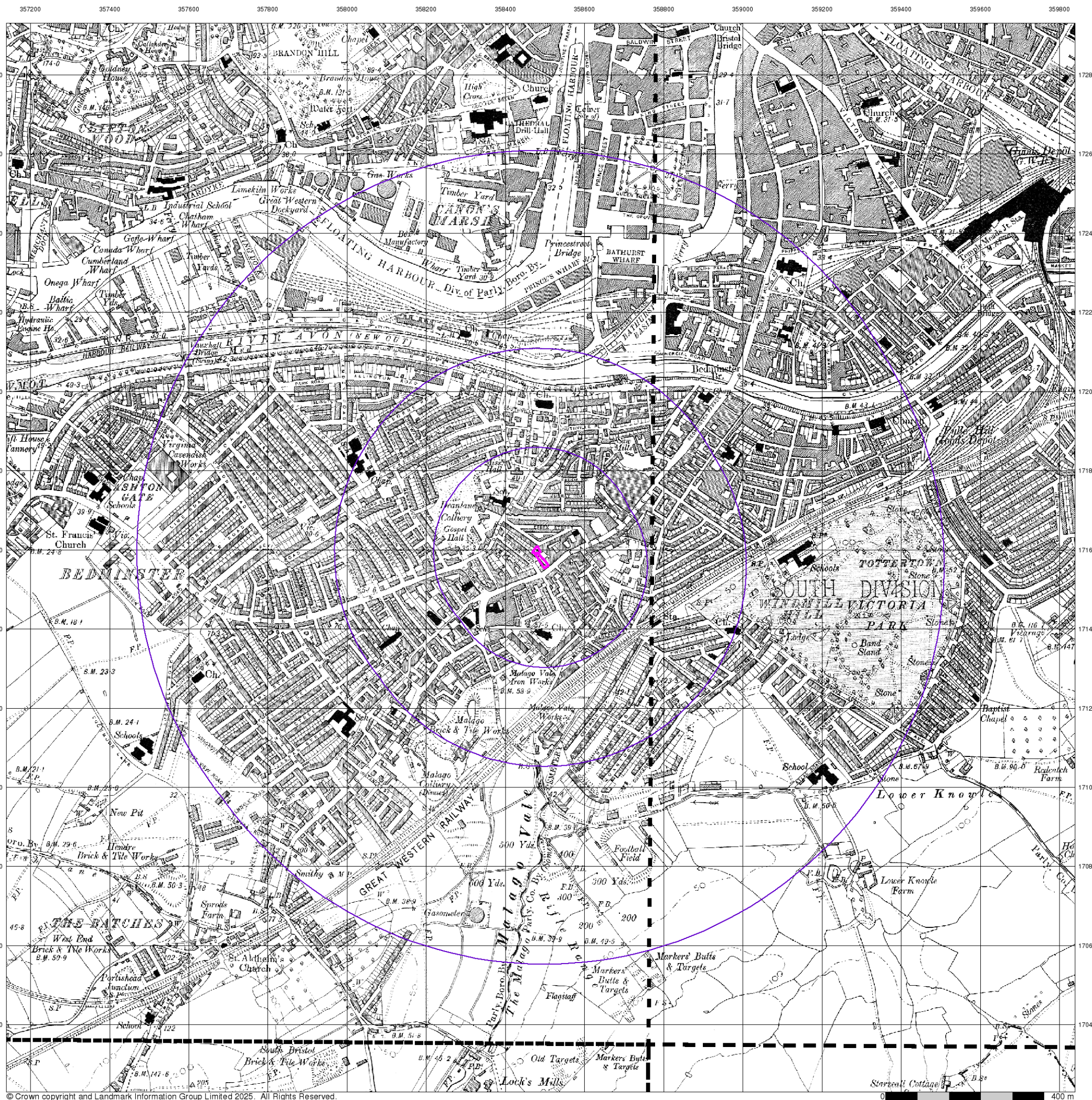
Site Details

Assembly, 110-112, East Street, Bedminster, BRISTOL, BS3 4EY

Landmark  
INFORMATION GROUP

Tel: 0844 844 9952  
Fax: 0844 844 9951  
Web: www.envirocheck.co.uk





**STRUCTURAL  
SOILS LTD**

A Member of the **RSK** Group plc

**Somerset**

**Published 1904 - 1905**

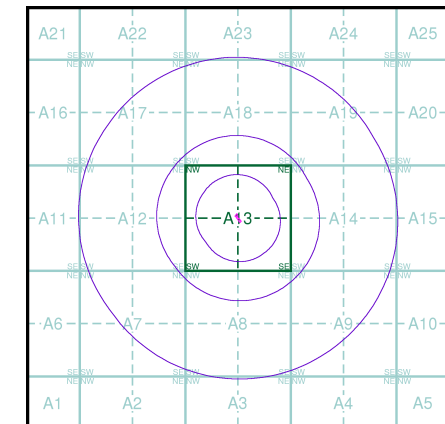
**Source map scale - 1:10,560**

The historical maps shown were reproduced from maps predominantly held at the scale adopted for England, Wales and Scotland in the 1840's. In 1854 the 1:2,500 scale was adopted for mapping urban areas; these maps were used to update the 1:10,560 maps. The published date given therefore is often some years later than the surveyed date. Before 1938, all OS maps were based on the Cassini Projection, with independent surveys of a single county or group of counties, giving rise to significant inaccuracies in outlying areas. In the late 1940's, a Provisional Edition was produced, which updated the 1:10,560 mapping from a number of sources. The maps appear unfinished - with all military camps and other strategic sites removed. These maps were initially overprinted with the National Grid. In 1970, the first 1:10,000 maps were produced using the Transverse Mercator Projection. The revision process continued until recently, with new editions appearing every 10 years or so for urban areas.

### Map Name(s) and Date(s)

006NW 1905 1:10,560	006NE 1905 1:10,560
006SW 1904 1:10,560	006SE 1904 1:10,560

### Historical Map - Slice A



### Order Details

Order Number: 367573233\_1\_1  
Customer Ref: 738148/SP  
National Grid Reference: 358490, 171580  
Slice: A  
Site Area (Ha): 0.07  
Search Buffer (m): 1000

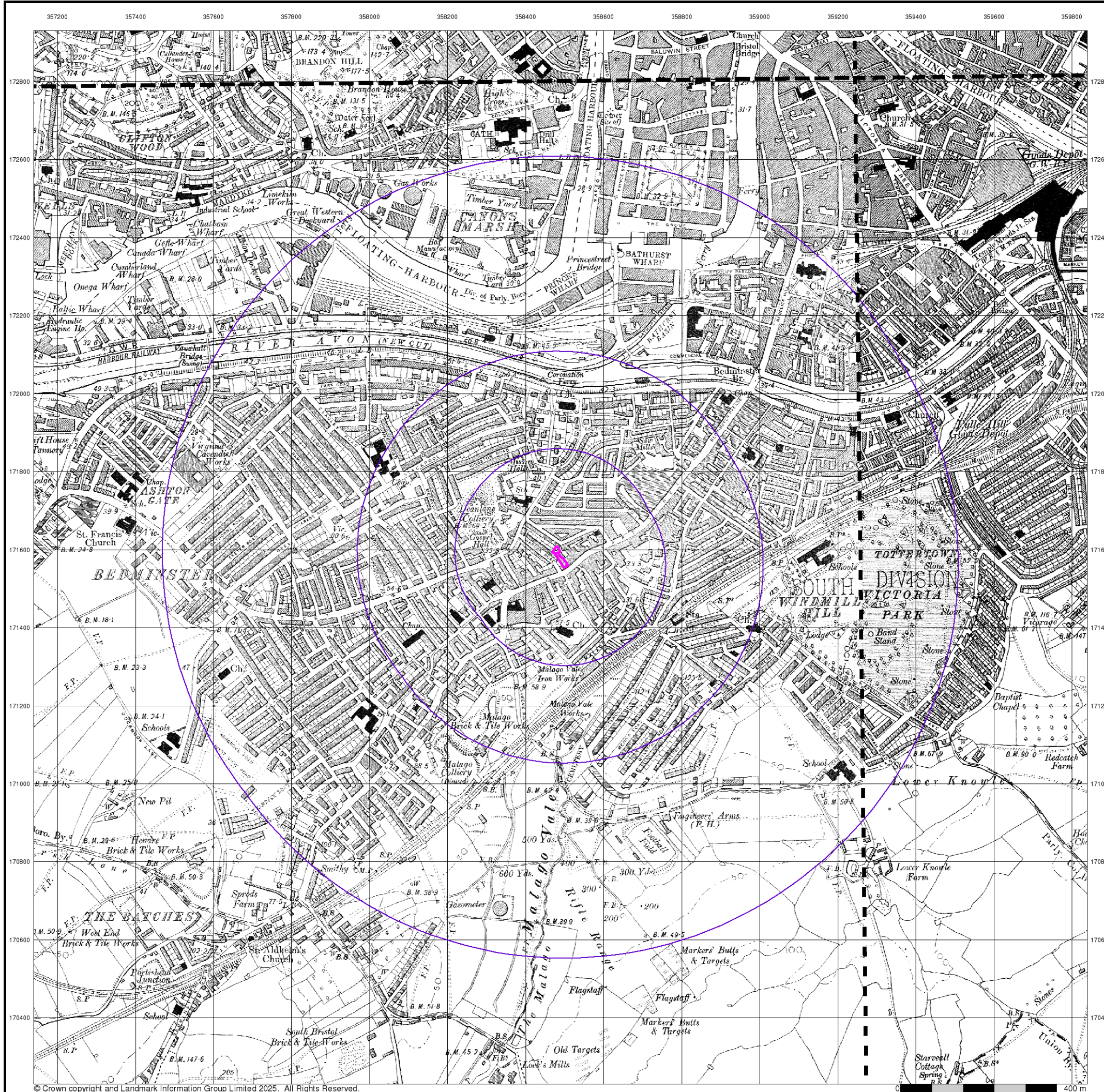
### Site Details

Assembly, 110-112, East Street, Bedminster, BRISTOL, BS3 4EY

**Landmark**  
INFORMATION GROUP

Tel: 0844 844 9952  
Fax: 0844 844 9951  
Web: www.envirocheck.co.uk





© Crown copyright and Landmark Information Group Limited 2025. All Rights Reserved.



STRUCTURAL  
SOILS LTD

A Member of the RSK Group plc

Gloucestershire

Published 1904 - 1905

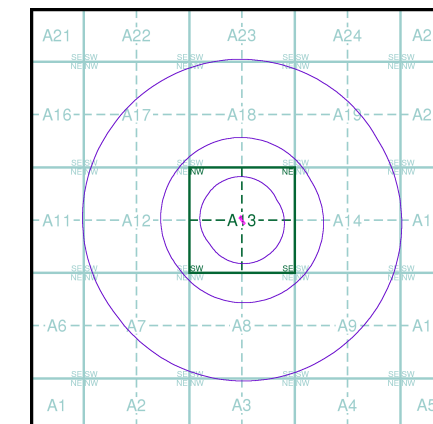
Source map scale - 1:10,560

The historical maps shown were reproduced from maps predominantly held at the scale adopted for England, Wales and Scotland in the 1840's. In 1854 the 1:2,500 scale was adopted for mapping urban areas; these maps were used to update the 1:10,560 maps. The published date given therefore is often some years later than the surveyed date. Before 1938, all OS maps were based on the Cassini Projection, with independent surveys of a single county or group of counties, giving rise to significant inaccuracies in outlying areas. In the late 1940's, a Provisional Edition was produced, which updated the 1:10,560 mapping from a number of sources. The maps appear unfinished - with all military camps and other strategic sites removed. These maps were initially overprinted with the National Grid. In 1970, the first 1:10,000 maps were produced using the Transverse Mercator Projection. The revision process continued until recently, with new editions appearing every 10 years or so for urban areas.

### Map Name(s) and Date(s)

071SE 1904 1:10,560	072SW 1904 1:10,560
075NE 1905 1:10,560	076NW 1904 1:10,560

### Historical Map - Slice A



### Order Details

Order Number: 367573233\_1\_1  
Customer Ref: 738148/SP  
National Grid Reference: 358490, 171580  
Slice: A  
Site Area (Ha): 0.07  
Search Buffer (m): 1000

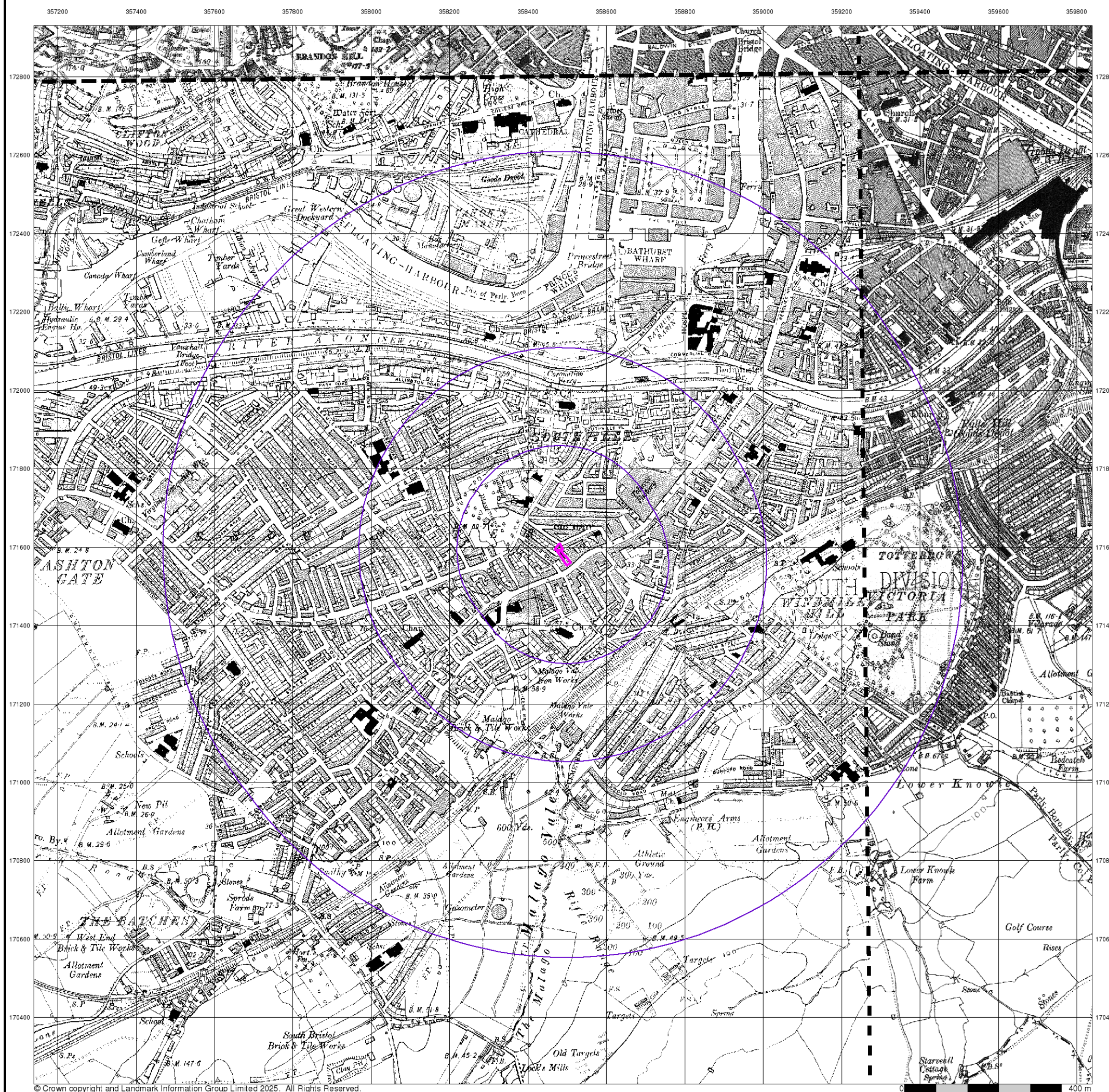
### Site Details

Assembly, 110-112, East Street, Bedminster, BRISTOL, BS3 4EY

Landmark  
INFORMATION GROUP

Tel: 0844 844 9952  
Fax: 0844 844 9951  
Web: www.envirocheck.co.uk





A Member of the **RSK** Group plc

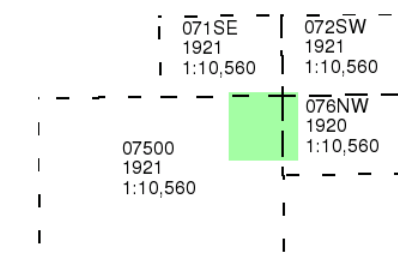
## Gloucestershire

**Published 1920 - 1921**

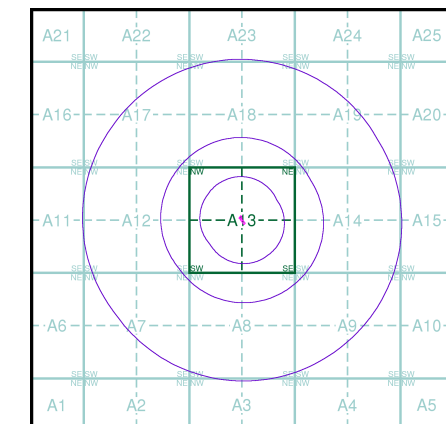
**Source map scale - 1:10,560**

The historical maps shown were reproduced from maps predominantly held at the scale adopted for England, Wales and Scotland in the 1840's. In 1854 the 1:2,500 scale was adopted for mapping urban areas; these maps were used to update the 1:10,560 maps. The published date given therefore is often some years later than the surveyed date. Before 1938, all OS maps were based on the Cassini Projection, with independent surveys of a single county or group of counties, giving rise to significant inaccuracies in outlying areas. In the late 1940's, a Provisional Edition was produced, which updated the 1:10,560 mapping from a number of sources. The maps appear unfinished - with all military camps and other strategic sites removed. These maps were initially overprinted with the National Grid. In 1970, the first 1:10,000 maps were produced using the Transverse Mercator Projection. The revision process continued until recently, with new editions appearing every 10 years or so for urban areas.

## Map Name(s) and Date(s)



### Historical Map - Slice A



## Order Details

Order Number: 367573233\_1\_1  
Customer Ref: 738148/SP  
National Grid Reference: 358490, 171580  
Slice: A  
Site Area (Ha): 0.07  
Search Buffer (m): 1000

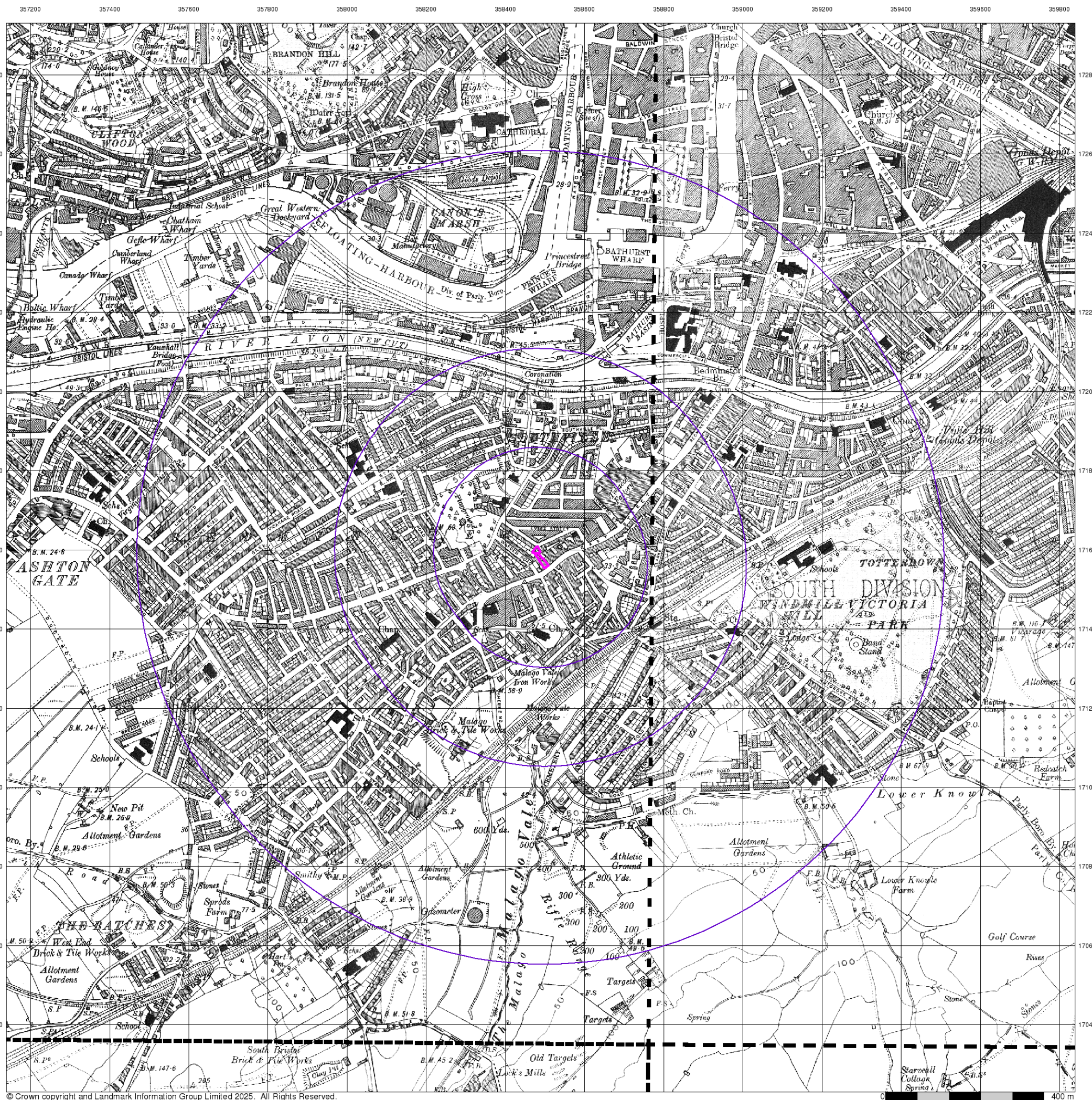
## Site Details

Assembly, 110-112, East Street, Bedminster, BRISTOL, BS3 4EY

**Landmark®**  
INFORMATION GROUP

Tel: 0844 844 9952  
Fax: 0844 844 9951  
Web: [www.envirocheck.co.uk](http://www.envirocheck.co.uk)





A Member of the RSK Group plc

**Somerset**

**Published 1921**

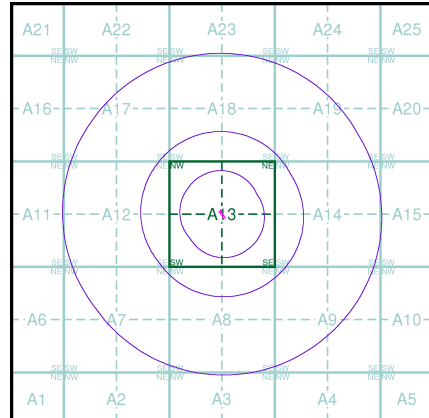
**Source map scale - 1:10,560**

The historical maps shown were reproduced from maps predominantly held at the scale adopted for England, Wales and Scotland in the 1840's. In 1854 the 1:2,500 scale was adopted for mapping urban areas; these maps were used to update the 1:10,560 maps. The published date given therefore is often some years later than the surveyed date. Before 1938, all OS maps were based on the Cassini Projection, with independent surveys of a single county or group of counties, giving rise to significant inaccuracies in outlying areas. In the late 1940's, a Provisional Edition was produced, which updated the 1:10,560 mapping from a number of sources. The maps appear unfinished - with all military camps and other strategic sites removed. These maps were initially overprinted with the National Grid. In 1970, the first 1:10,000 maps were produced using the Transverse Mercator Projection. The revision process continued until recently, with new editions appearing every 10 years or so for urban areas.

### Map Name(s) and Date(s)

006NW 1921 1:10,560	006NE 1921 1:10,560
006SW 1921 1:10,560	006SE 1921 1:10,560

### Historical Map - Slice A



### Order Details

Order Number: 367573233\_1\_1  
Customer Ref: 738148/SP  
National Grid Reference: 358490, 171580  
Slice: A  
Site Area (Ha): 0.07  
Search Buffer (m): 1000

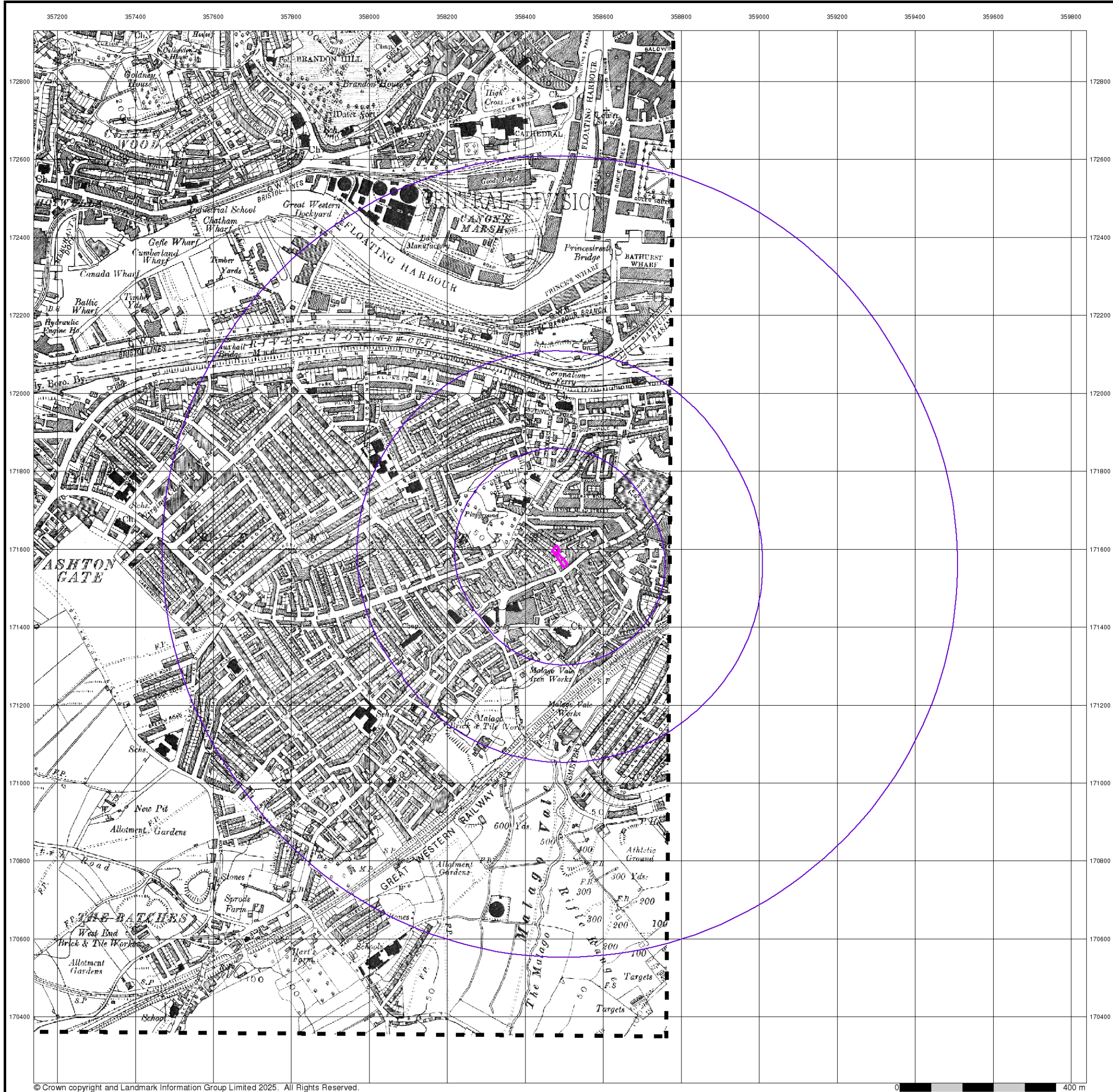
### Site Details

Assembly, 110-112, East Street, Bedminster, BRISTOL, BS3 4EY



Tel: 0844 844 9952  
Fax: 0844 844 9951  
Web: www.envirocheck.co.uk





© Crown copyright and Landmark Information Group Limited 2025. All Rights Reserved.



**STRUCTURAL  
SOILS LTD**

A Member of the **RSK** Group plc

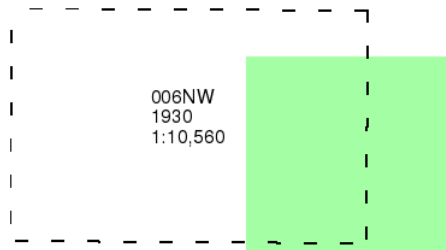
**Somerset**

**Published 1930**

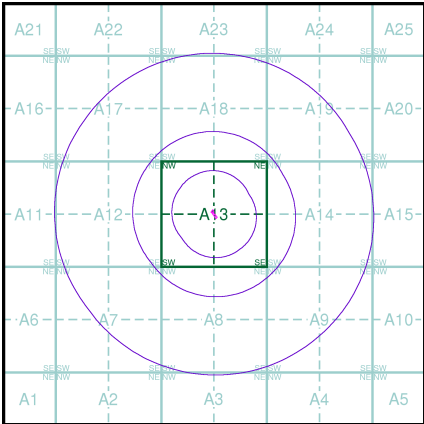
**Source map scale - 1:10,560**

The historical maps shown were reproduced from maps predominantly held at the scale adopted for England, Wales and Scotland in the 1840's. In 1854 the 1:2,500 scale was adopted for mapping urban areas; these maps were used to update the 1:10,560 maps. The published date given therefore is often some years later than the surveyed date. Before 1938, all OS maps were based on the Cassini Projection, with independent surveys of a single county or group of counties, giving rise to significant inaccuracies in outlying areas. In the late 1940's, a Provisional Edition was produced, which updated the 1:10,560 mapping from a number of sources. The maps appear unfinished - with all military camps and other strategic sites removed. These maps were initially overprinted with the National Grid. In 1970, the first 1:10,000 maps were produced using the Transverse Mercator Projection. The revision process continued until recently, with new editions appearing every 10 years or so for urban areas.

### Map Name(s) and Date(s)



### Historical Map - Slice A



### Order Details

Order Number: 367573233\_1\_1  
Customer Ref: 738148/SP  
National Grid Reference: 358490, 171580  
Slice: A  
Site Area (Ha): 0.07  
Search Buffer (m): 1000

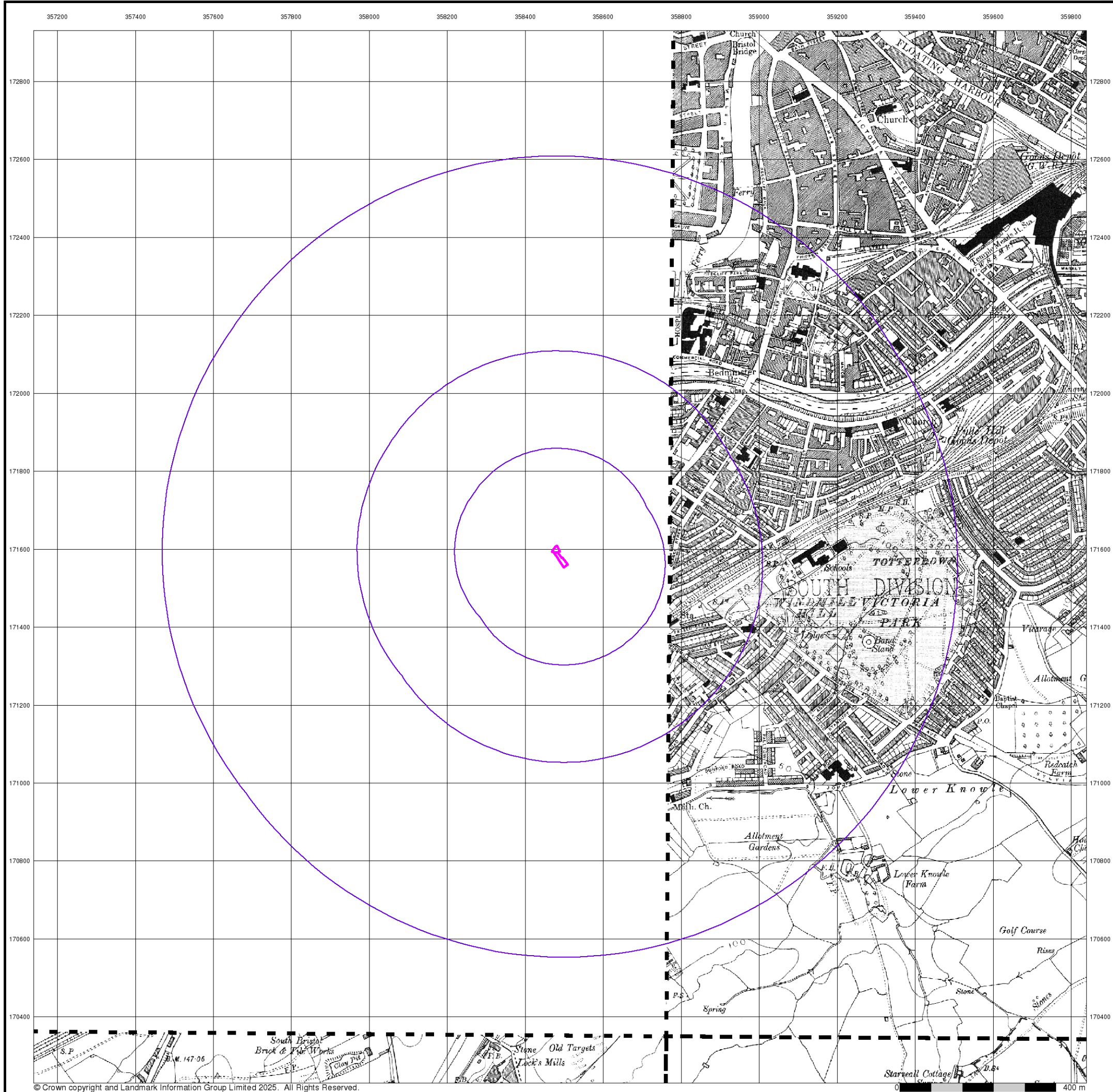
### Site Details

Assembly, 110-112, East Street, Bedminster, BRISTOL, BS3 4EY

**Landmark**  
INFORMATION GROUP

Tel: 0844 844 9952  
Fax: 0844 844 9951  
Web: [www.envirocheck.co.uk](http://www.envirocheck.co.uk)





© Crown copyright and Landmark Information Group Limited 2025. All Rights Reserved.



**STRUCTURAL  
SOILS LTD**

A Member of the **RSK** Group plc

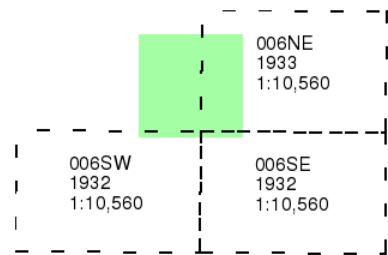
**Somerset**

**Published 1932 - 1933**

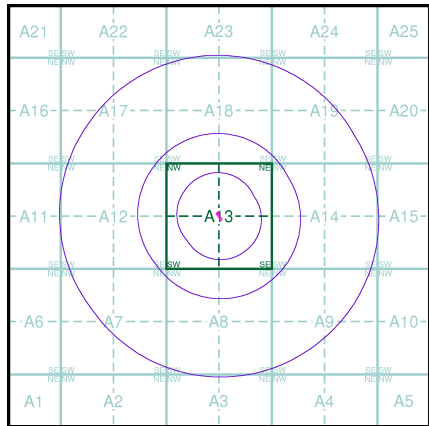
**Source map scale - 1:10,560**

The historical maps shown were reproduced from maps predominantly held at the scale adopted for England, Wales and Scotland in the 1840's. In 1854 the 1:2,500 scale was adopted for mapping urban areas; these maps were used to update the 1:10,560 maps. The published date given therefore is often some years later than the surveyed date. Before 1938, all OS maps were based on the Cassini Projection, with independent surveys of a single county or group of counties, giving rise to significant inaccuracies in outlying areas. In the late 1940's, a Provisional Edition was produced, which updated the 1:10,560 mapping from a number of sources. The maps appear unfinished - with all military camps and other strategic sites removed. These maps were initially overprinted with the National Grid. In 1970, the first 1:10,000 maps were produced using the Transverse Mercator Projection. The revision process continued until recently, with new editions appearing every 10 years or so for urban areas.

### Map Name(s) and Date(s)



### Historical Map - Slice A



### Order Details

Order Number: 367573233\_1\_1  
Customer Ref: 738148/SP  
National Grid Reference: 358490, 171580  
Slice: A  
Site Area (Ha): 0.07  
Search Buffer (m): 1000

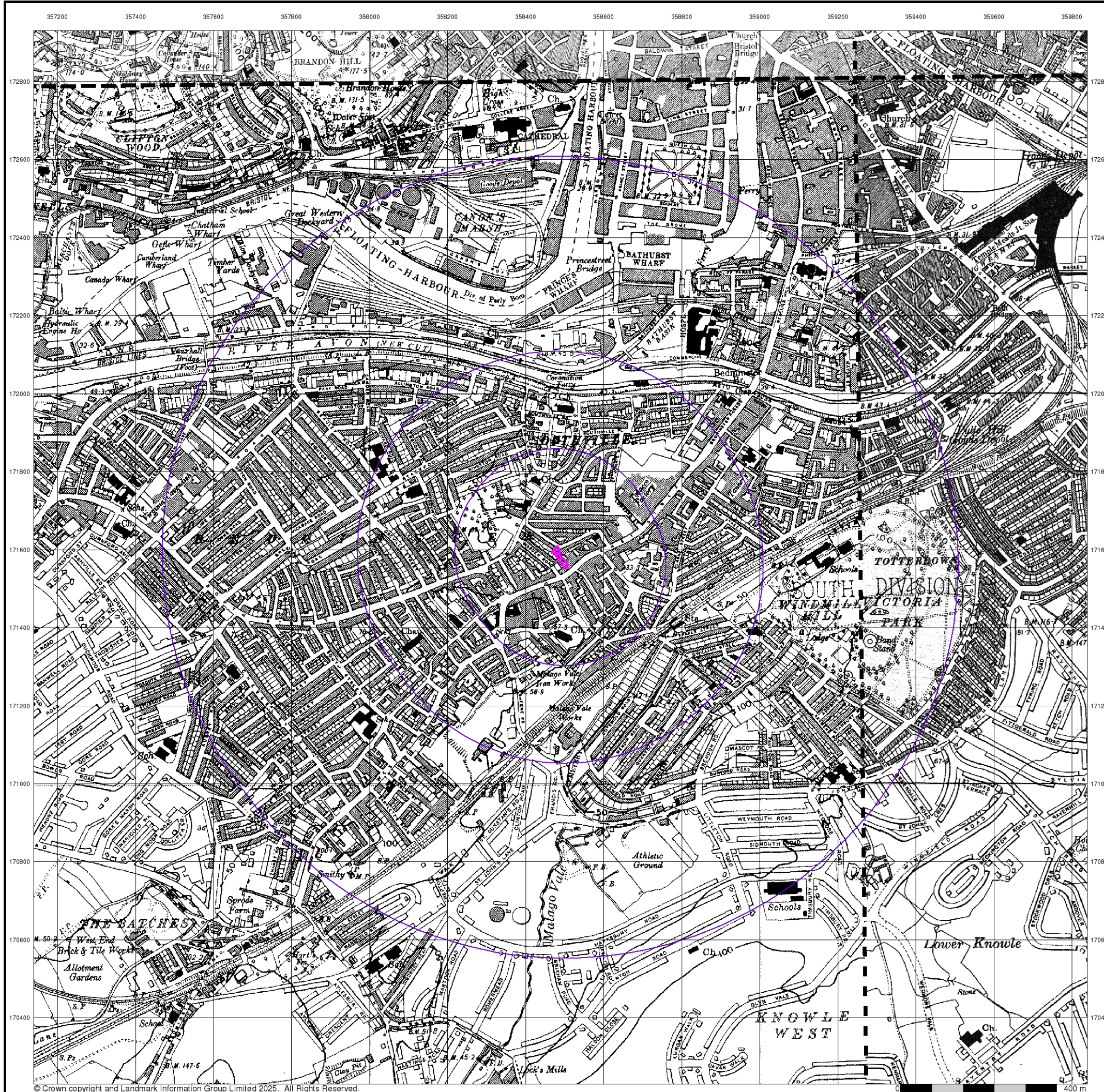
### Site Details

Assembly, 110-112, East Street, Bedminster, BRISTOL, BS3 4EY

**Landmark**  
INFORMATION GROUP

Tel: 0844 844 9952  
Fax: 0844 844 9951  
Web: [www.envirocheck.co.uk](http://www.envirocheck.co.uk)





© Crown copyright and Landmark Information Group Limited 2025. All Rights Reserved.



A Member of the RSK Group plc

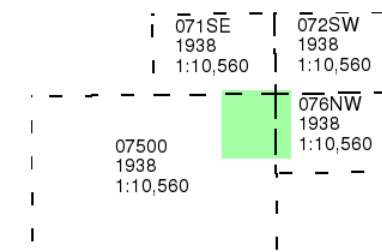
**Gloucestershire**

**Published 1938**

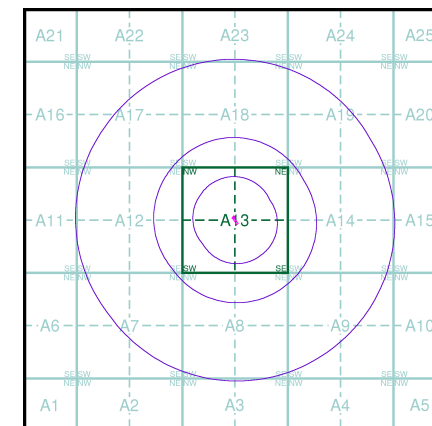
**Source map scale - 1:10,560**

The historical maps shown were reproduced from maps predominantly held at the scale adopted for England, Wales and Scotland in the 1840's. In 1854 the 1:2,500 scale was adopted for mapping urban areas; these maps were used to update the 1:10,560 maps. The published date given therefore is often some years later than the surveyed date. Before 1938, all OS maps were based on the Cassini Projection, with independent surveys of a single county or group of counties, giving rise to significant inaccuracies in outlying areas. In the late 1940's, a Provisional Edition was produced, which updated the 1:10,560 mapping from a number of sources. The maps appear unfinished - with all military camps and other strategic sites removed. These maps were initially overprinted with the National Grid. In 1970, the first 1:10,000 maps were produced using the Transverse Mercator Projection. The revision process continued until recently, with new editions appearing every 10 years or so for urban areas.

### Map Name(s) and Date(s)



### Historical Map - Slice A



### Order Details

Order Number: 367573233\_1\_1  
Customer Ref: 738148/SP  
National Grid Reference: 358490, 171580  
Slice: A  
Site Area (Ha): 0.07  
Search Buffer (m): 1000

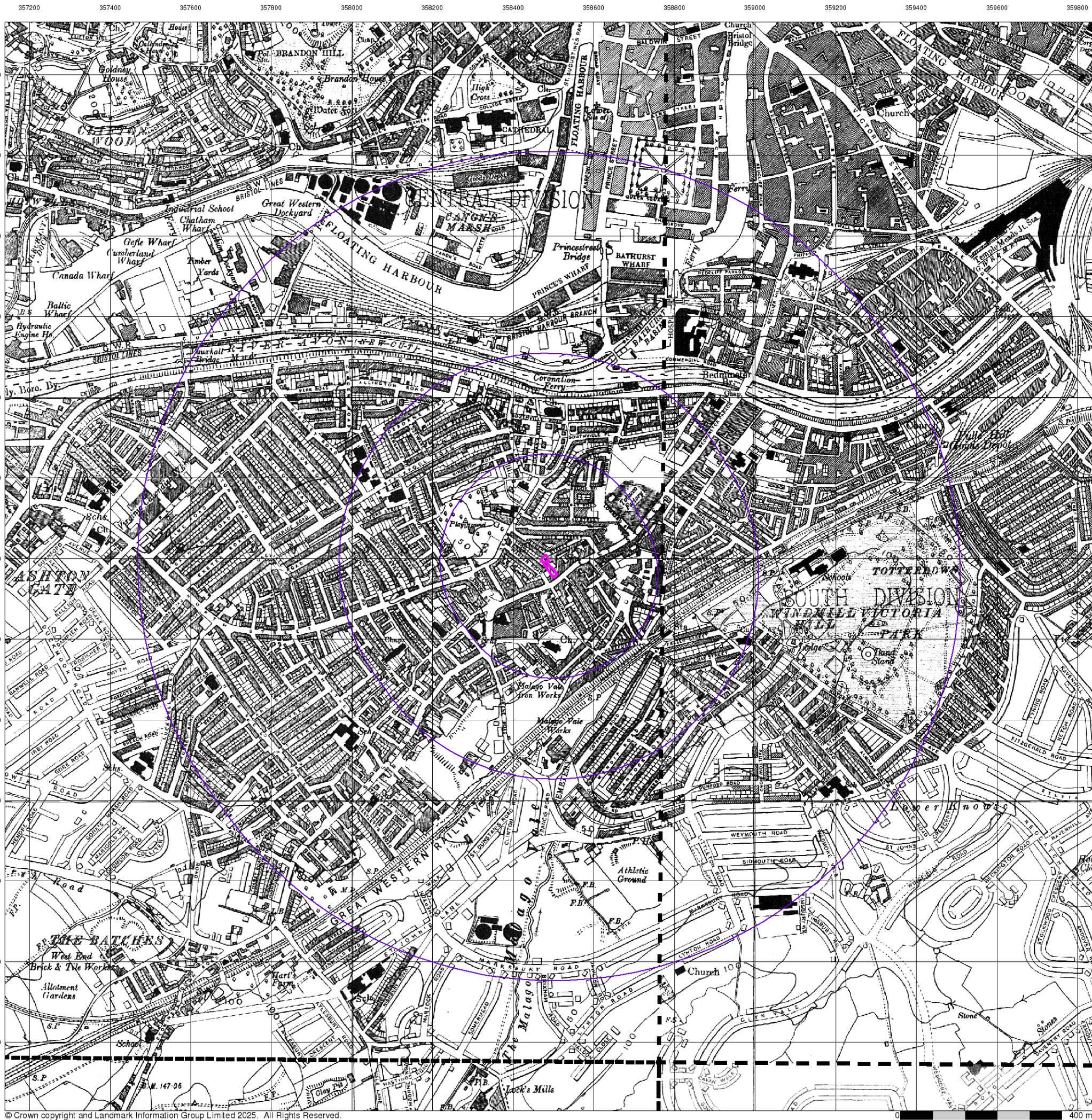
### Site Details

Assembly, 110-112, East Street, Bedminster, BRISTOL, BS3 4EY



Tel: 0844 844 9952  
Fax: 0844 844 9951  
Web: www.envirocheck.co.uk





STRUCTURAL  
SOILS LTD

A Member of the RSK Group plc

Somerset

Published 1938

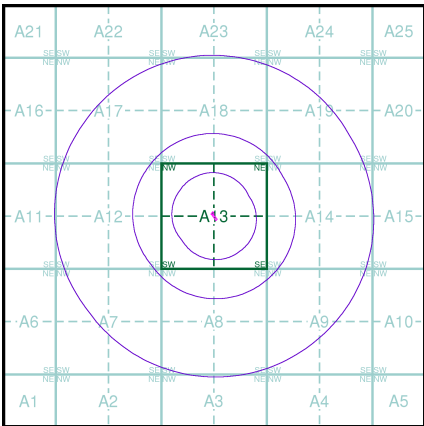
Source map scale - 1:10,560

The historical maps shown were reproduced from maps predominantly held at the scale adopted for England, Wales and Scotland in the 1840's. In 1854 the 1:2,500 scale was adopted for mapping urban areas; these maps were used to update the 1:10,560 maps. The published date given therefore is often some years later than the surveyed date. Before 1938, all OS maps were based on the Cassini Projection, with independent surveys of a single county or group of counties, giving rise to significant inaccuracies in outlying areas. In the late 1940's, a Provisional Edition was produced, which updated the 1:10,560 mapping from a number of sources. The maps appear unfinished - with all military camps and other strategic sites removed. These maps were initially overprinted with the National Grid. In 1970, the first 1:10,000 maps were produced using the Transverse Mercator Projection. The revision process continued until recently, with new editions appearing every 10 years or so for urban areas.

### Map Name(s) and Date(s)

006NW 1938 1:10,560	006NE 1938 1:10,560
006SW 1938 1:10,560	006SE 1938 1:10,560

### Historical Map - Slice A



### Order Details

Order Number: 367573233\_1\_1  
Customer Ref: 738148/SP  
National Grid Reference: 358490, 171580  
Slice: A  
Site Area (Ha): 0.07  
Search Buffer (m): 1000


### Site Details

Assembly, 110-112, East Street, Bedminster, BRISTOL, BS3 4EY

Landmark  
INFORMATION GROUP

Tel: 0844 844 9952  
Fax: 0844 844 9951  
Web: www.envirocheck.co.uk





© Crown copyright and Landmark Information Group Limited 2025. All Rights Reserved.



**STRUCTURAL  
SOILS LTD**

A Member of the **RSK** Group plc

**Gloucestershire**

**Published 1938**

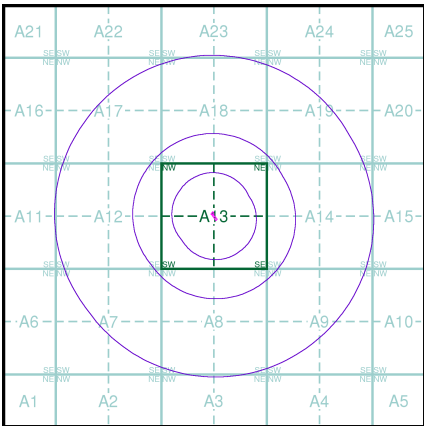
**Source map scale - 1:10,560**

The historical maps shown were reproduced from maps predominantly held at the scale adopted for England, Wales and Scotland in the 1840's. In 1854 the 1:2,500 scale was adopted for mapping urban areas; these maps were used to update the 1:10,560 maps. The published date given therefore is often some years later than the surveyed date. Before 1938, all OS maps were based on the Cassini Projection, with independent surveys of a single county or group of counties, giving rise to significant inaccuracies in outlying areas. In the late 1940's, a Provisional Edition was produced, which updated the 1:10,560 mapping from a number of sources. The maps appear unfinished - with all military camps and other strategic sites removed. These maps were initially overprinted with the National Grid. In 1970, the first 1:10,000 maps were produced using the Transverse Mercator Projection. The revision process continued until recently, with new editions appearing every 10 years or so for urban areas.

### Map Name(s) and Date(s)

071SE 1938 1:10,560	072SW 1938 1:10,560
	076NW 1938 1:10,560

### Historical Map - Slice A



### Order Details

Order Number: 367573233\_1\_1  
Customer Ref: 738148/SP  
National Grid Reference: 358490, 171580  
Slice: A  
Site Area (Ha): 0.07  
Search Buffer (m): 1000

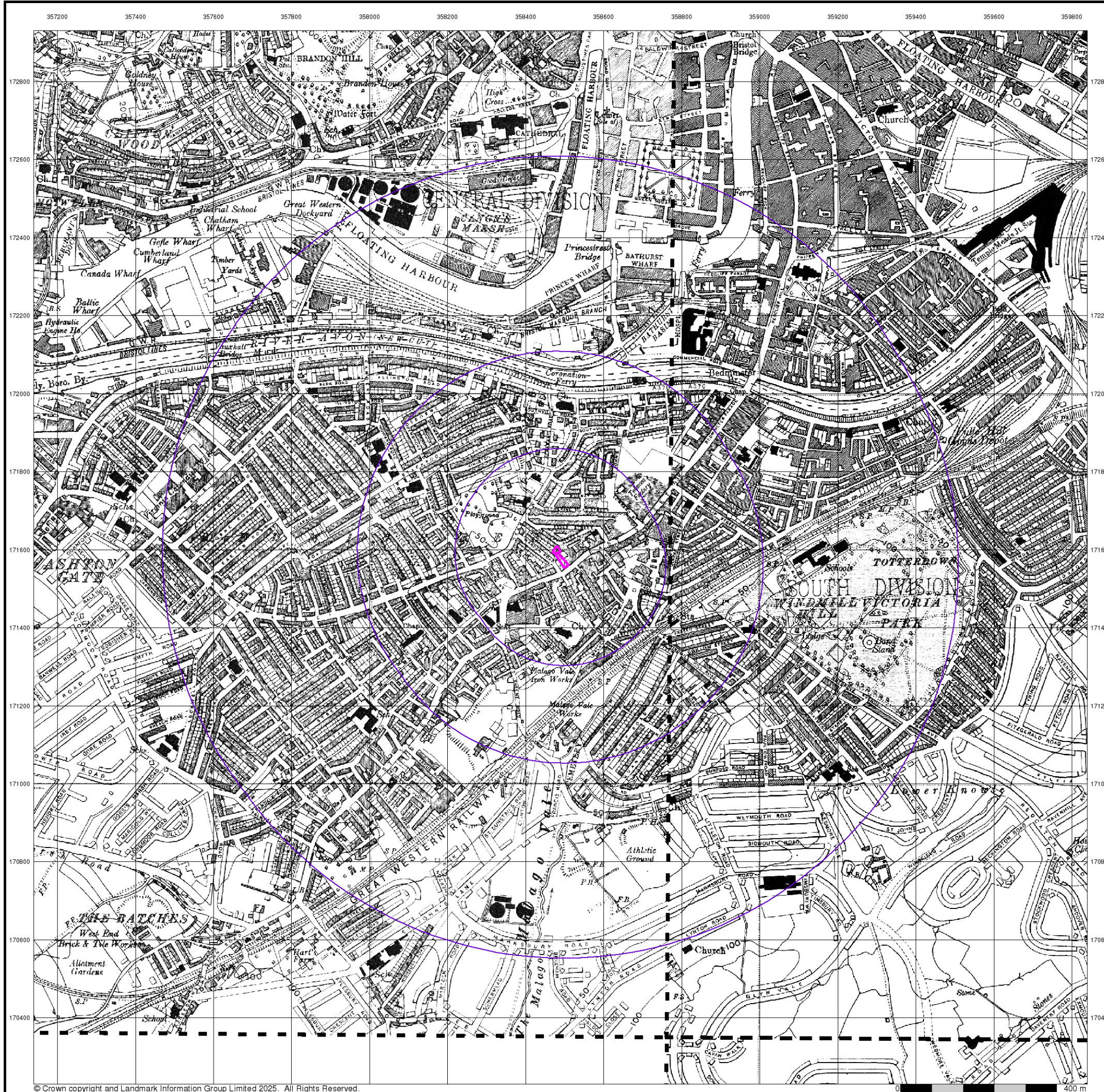
### Site Details

Assembly, 110-112, East Street, Bedminster, BRISTOL, BS3 4EY

**Landmark**  
INFORMATION GROUP

Tel: 0844 844 9952  
Fax: 0844 844 9951  
Web: [www.envirocheck.co.uk](http://www.envirocheck.co.uk)





STRUCTURAL  
SOILS LTD

A Member of the RSK Group plc

Somerset

Published 1938

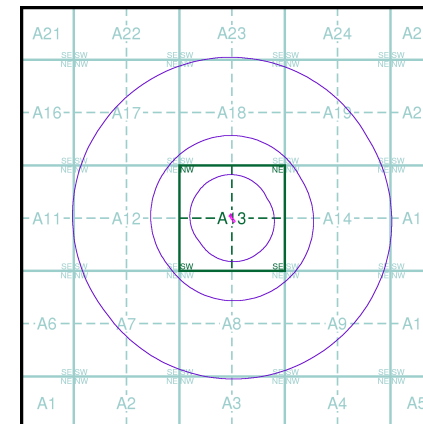
Source map scale - 1:10,560

The historical maps shown were reproduced from maps predominantly held at the scale adopted for England, Wales and Scotland in the 1840's. In 1854 the 1:2,500 scale was adopted for mapping urban areas; these maps were used to update the 1:10,560 maps. The published date given therefore is often some years later than the surveyed date. Before 1938, all OS maps were based on the Cassini Projection, with independent surveys of a single county or group of counties, giving rise to significant inaccuracies in outlying areas. In the late 1940's, a Provisional Edition was produced, which updated the 1:10,560 mapping from a number of sources. The maps appear unfinished - with all military camps and other strategic sites removed. These maps were initially overprinted with the National Grid. In 1970, the first 1:10,000 maps were produced using the Transverse Mercator Projection. The revision process continued until recently, with new editions appearing every 10 years or so for urban areas.

### Map Name(s) and Date(s)

006NW 1938 1:10,560	006NE 1938 1:10,560
	006SE 1938 1:10,560

### Historical Map - Slice A



### Order Details

Order Number: 367573233\_1\_1  
Customer Ref: 738148/SP  
National Grid Reference: 358490, 171580  
Slice: A  
Site Area (Ha): 0.07  
Search Buffer (m): 1000

### Site Details

Assembly, 110-112, East Street, Bedminster, BRISTOL, BS3 4EY

Landmark  
INFORMATION GROUP

Tel: 0844 844 9952  
Fax: 0844 844 9951  
Web: www.envirocheck.co.uk