

**STRUCTURAL  
SOILS LTD**

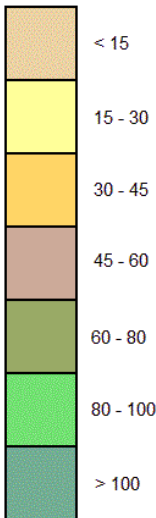
A Member of the **RSK** Group plc

### General

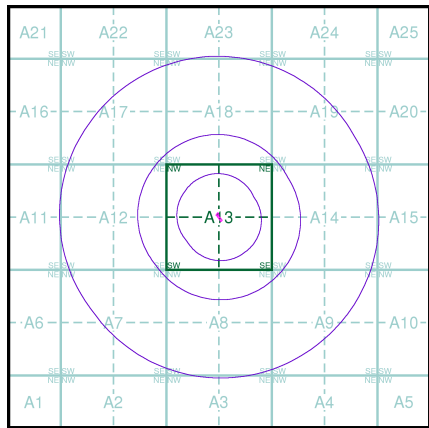
Specified Site Specified Buffer(s) Bearing Reference Point

### Estimated Soil Chemistry Nickel

Nickel Concentrations mg/kg



### Estimated Soil Chemistry Nickel - Slice A



### Order Details

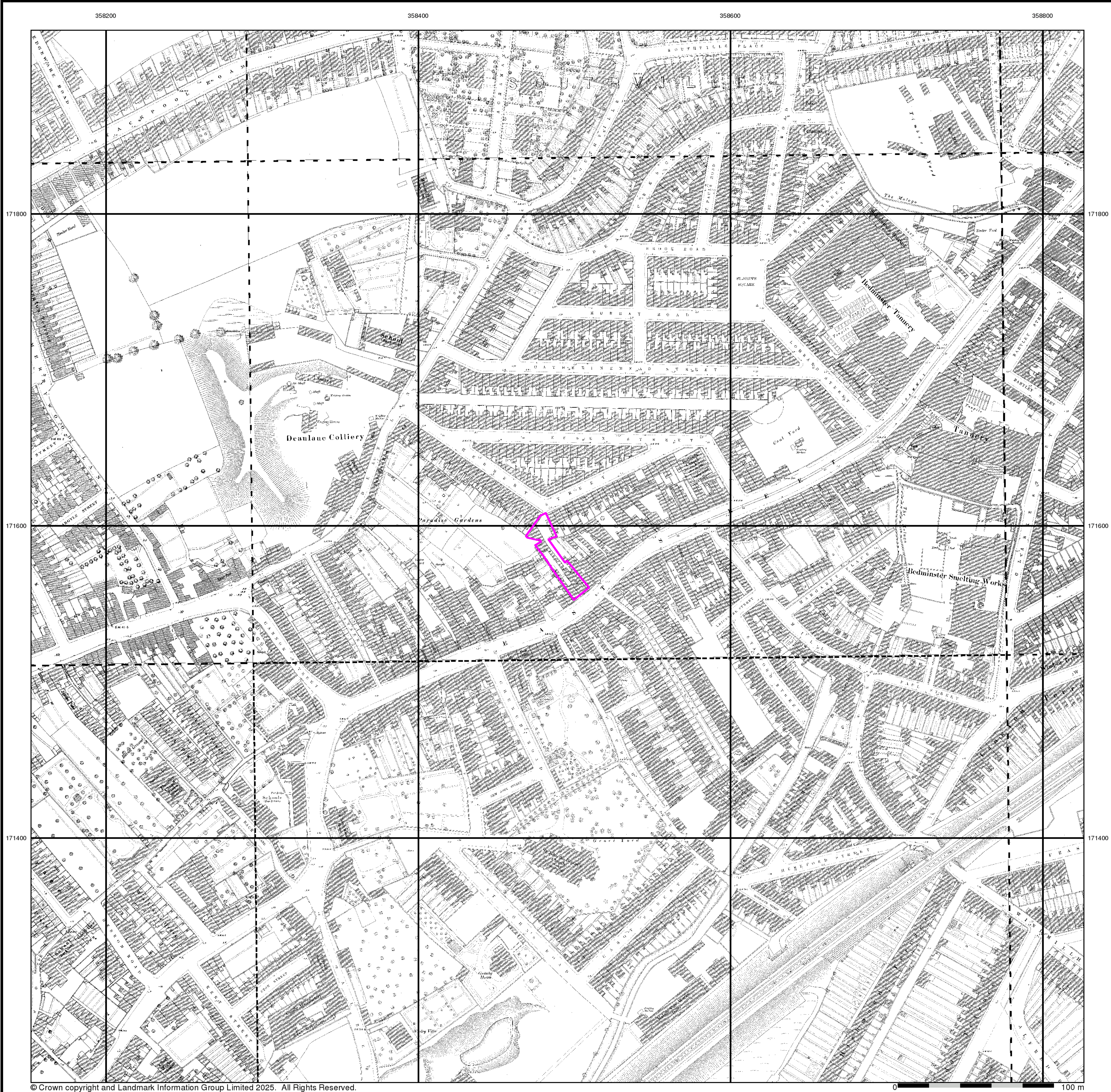
Order Details: 367573233\_1\_1  
Customer Ref: 738148/SP  
National Grid Reference: 358490, 171580  
Slice: A  
Site Area (Ha): 0.07  
Search Buffer (m): 1000

### Site Details

Assembly, 110-112, East Street, Bedminster, BRISTOL, BS3 4EY

**Landmark**  
INFORMATION GROUP

Tel: 0844 844 9952  
Fax: 0844 844 9951  
Web: [www.envirocheck.co.uk](http://www.envirocheck.co.uk)



STRUCTURAL  
SOILS LTD

A Member of the RSK Group plc

Gloucestershire

Published 1885

Source map scale - 1:500

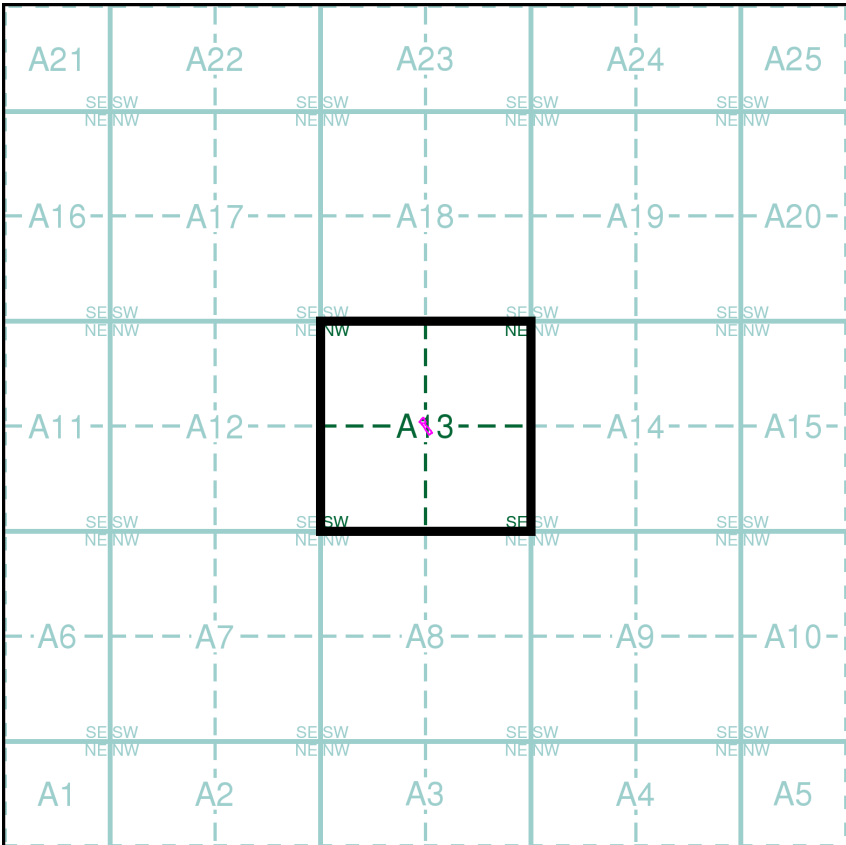
The 1:500 scale Ordnance Survey mapping was introduced in 1855 as a replacement for the 1:528 scale and to complement the 1:2500 scale that had been implemented in 1853. By 1895, the 1:500 scale covered most towns over a population of about 4000 at the time of survey, although very few towns were mapped more than once at this scale, and none have been since 1910. The 1:500 scale gives particular emphasis to such features as lamp posts, man holes, arched passages and minor building projections. Also often featured are divisions between tenements, interior ground floor layouts of public buildings, and on earlier plans, the functions of the various parts of larger industrial premises are also indicated. Content of the plans does vary however, from one town to the next in terms of, for example, the completeness of railway tracks and the coverage of public buildings.

Please note: Due to the partial coverage of Historical Town Plans, it is possible that not all segments within an order will contain mapping. Only the segments that have Town Plan coverage will be generated.

### Map Name(s) and Date(s)

|            |            |            |
|------------|------------|------------|
| 075_04_013 | 075_04_014 | 075_04_015 |
| 1885       | 1885       | 1885       |
| 1:500      | 1:500      | 1:500      |
| 075_04_018 | 075_04_019 | 075_04_020 |
| 1885       | 1885       | 1885       |
| 1:500      | 1:500      | 1:500      |
| 075_04_023 | 075_04_024 | 075_04_025 |
| 1885       | 1885       | 1885       |
| 1:500      | 1:500      | 1:500      |

### Historical Town Plan - Segment A13



### Order Details

Order Number: 367573233\_1\_1  
Customer Ref: 738148/SP  
National Grid Reference: 358490, 171580  
Slice: A  
Site Area (Ha): 0.07  
Search Buffer (m): 0

### Site Details

Assembly, 110-112, East Street, Bedminster, BRISTOL, BS3 4EY

Landmark®  
INFORMATION GROUP