


PLAN
of the
EXETER CANAL


and of the
PROPOSED EXTENSION AND IMPROVEMENTS

by **JAMES GREEN** Civil Engineer



C O U N T Y O F D E V O N
C O U N T Y O F D E V O N

Note The Red lines shew the proposed
Extensions and Improvements

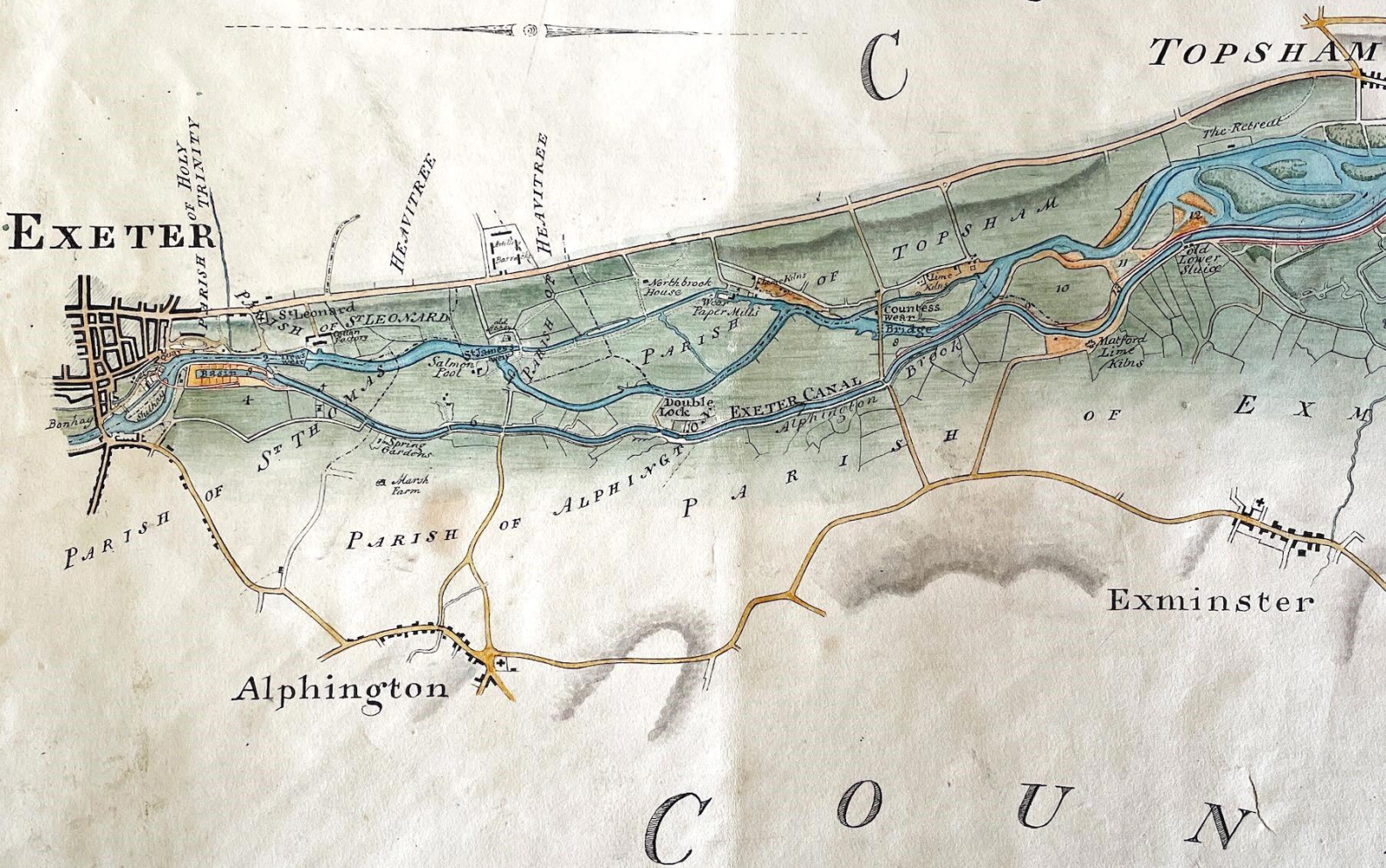


James Green
1829

PLAN
of the
EXETER CANAL

and of the
PROPOSED EXTENSION AND IMPROVEMENTS

by *JAMES GREEN* Civil Engineer



Note The Red lines shew the proposed
Extensions and Improvements

King's Arms Sluice

Double Lock

Countess Weir Bridge

*Pipes conveying Alphington Brook
under the Canal*

Old Tower Sluice & Entrance



T Y O F D E V



Topsham Bridge

Ebford

Exton

Nidwell Court

Lymp

E S T U A R Y

O F T H E

M I N S T E R P A R I S H O F P O W D E R H A M

Powderham

Powderham Castle

South Town

Staplake House

Kenton

T Y


O F

D E V C

Passage Bridge

Lock at Turf

D
E
V
O
N



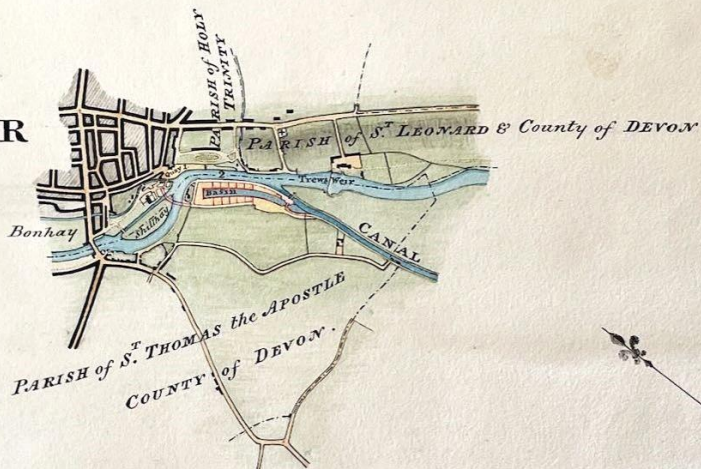
Level of Spring Tides
Level of Neap Tides
Low Water Spring Tides

6 Miles

James Green


PLAN OF PART OF THE EXETER CANAL AND PROPOSED IMPROVEMENTS .

EXETER



REFERENCE

N ^o	County	Parish	Description	Owner	Occupier
1.	{ County of the City of Exeter }	Holy Trinity	Quay	{ The Mayor & Chamber of the City of Exeter }	{ The Mayor & Chamber of the City of Exeter }
2.	D. & Devon	{ Holy Trinity & S. Thomas the Apostle }	{ River Exe forming Basin }	D ^o	D ^o



0 10 20 30 40 50 60 70 80 Chains or 1 Mile

James Green
29 Nov 1829