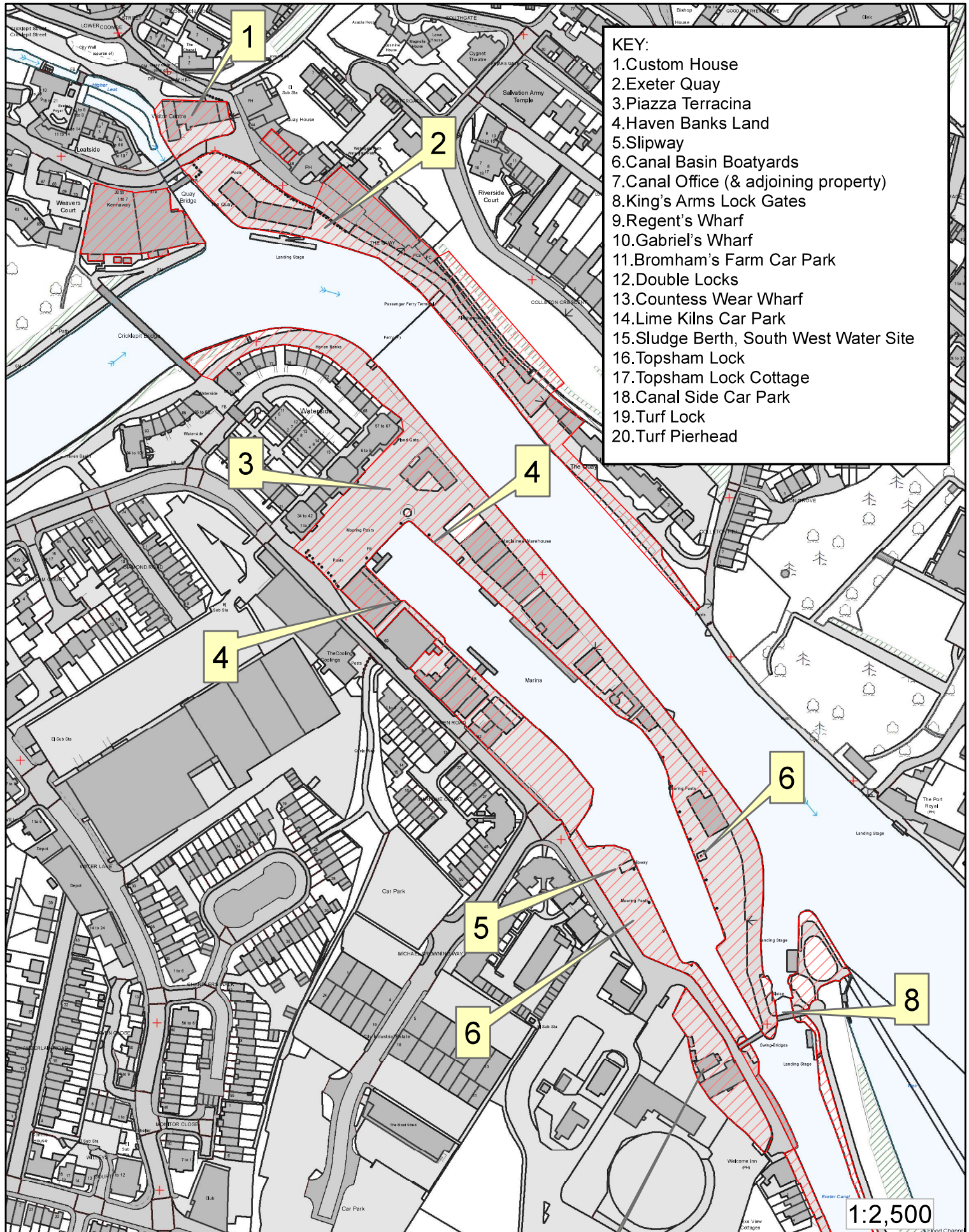


Port Premises Plan (Exeter Quay to King's Arms)

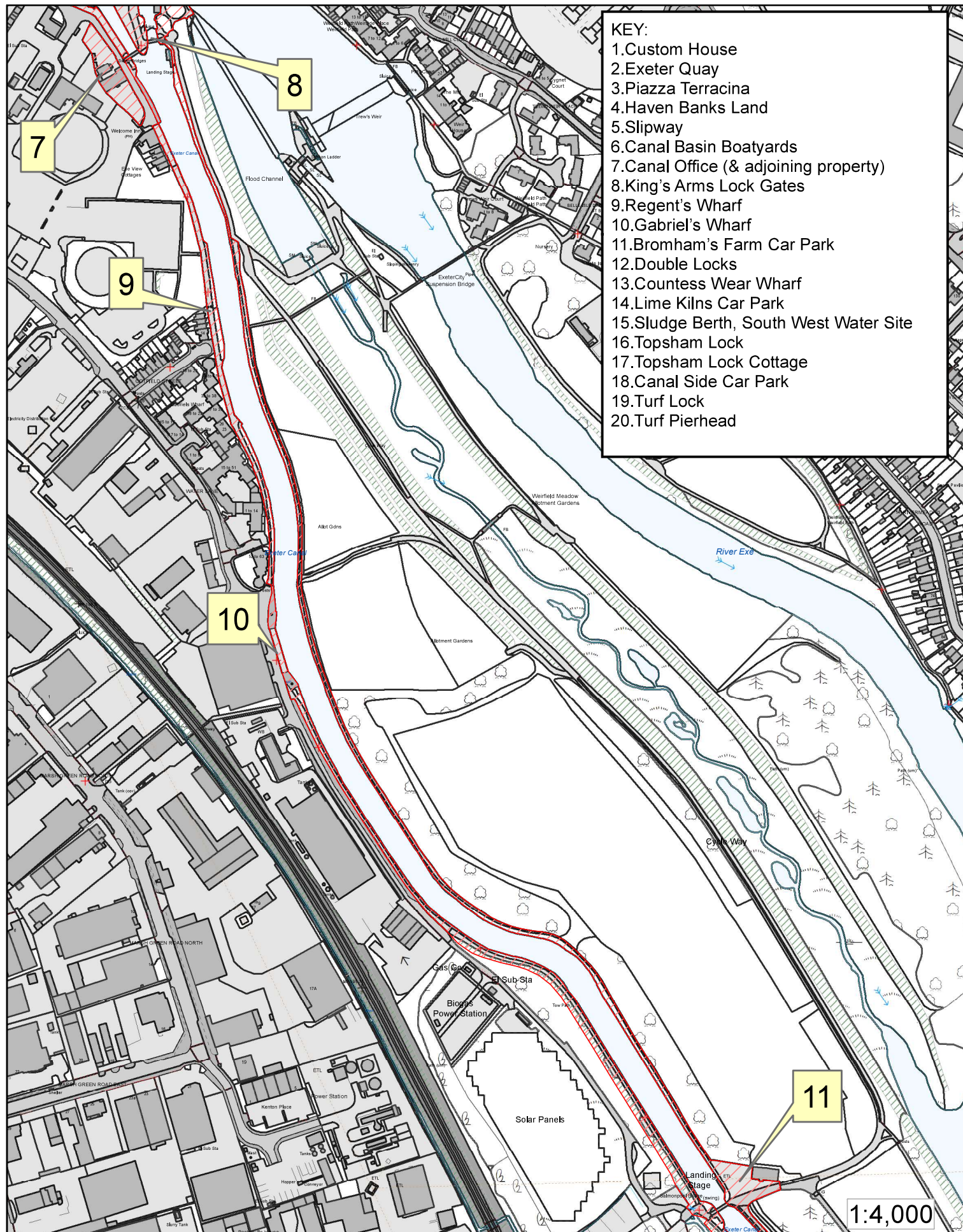


© Crown copyright and database rights 2023 Ordnance Survey AC0000809498

0 0.0275 0.055 0.11 Miles



Port Premises Plan (King's Arms to Broham's Farm Car Park)

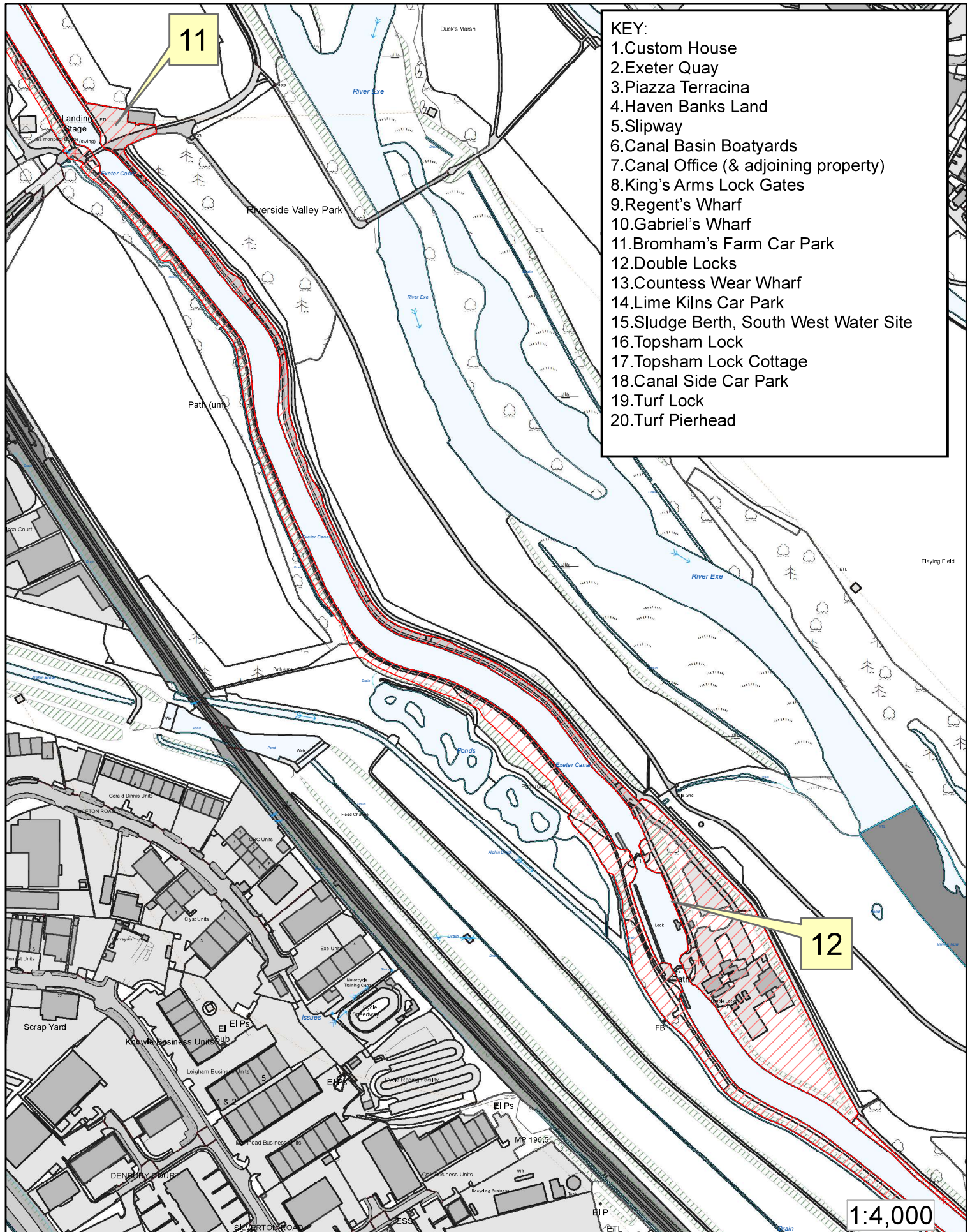


© Crown copyright and database rights 2023 Ordnance Survey AC0000809498

0 0.0425 0.085 0.17 Miles

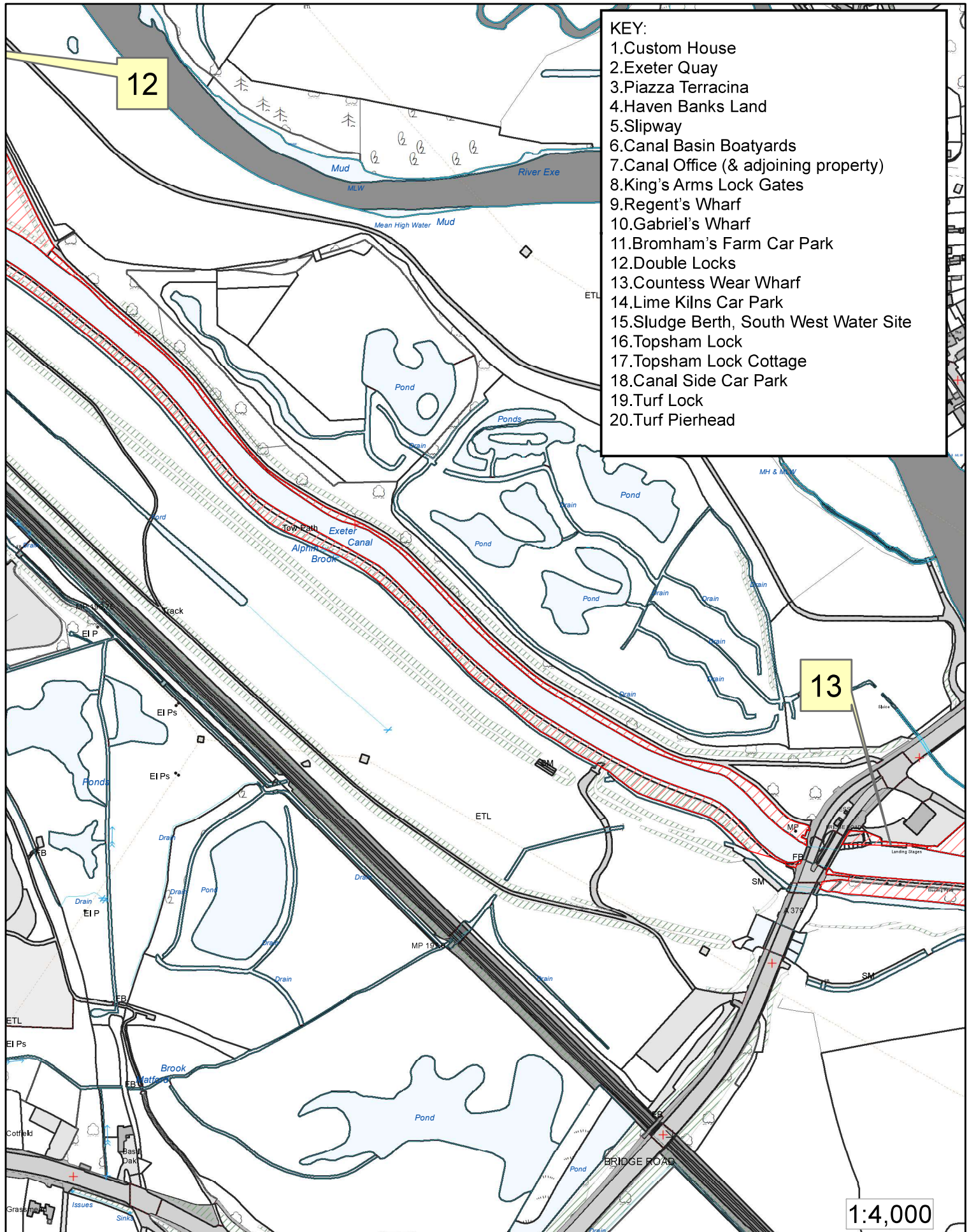


Port Premises Plan (Broham's Farm Car Park to Double Locks)



© Crown copyright and database rights 2023 Ordnance Survey AC0000809498

Port Premises Plan (Double Locks to Countess Wear Wharf)



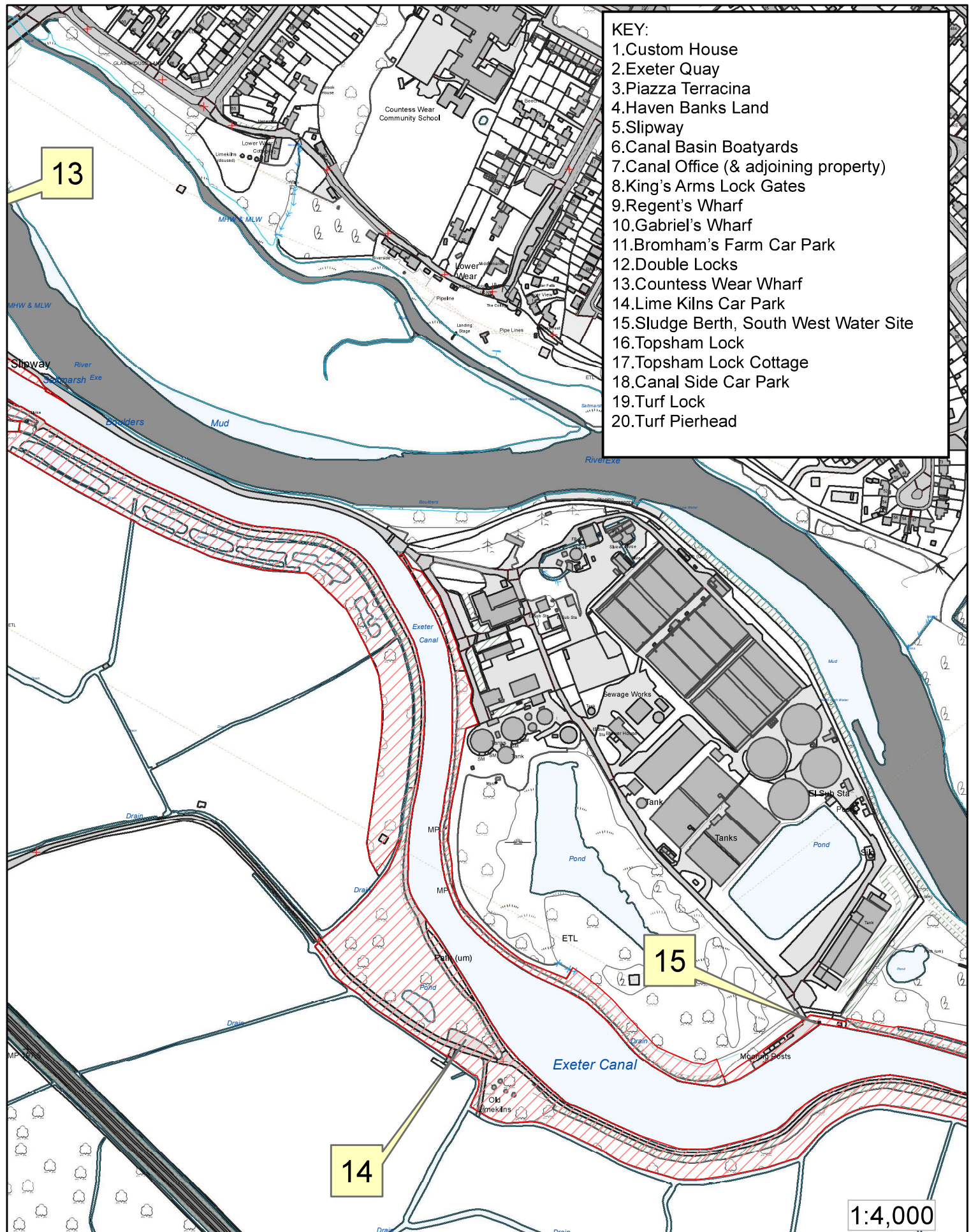
© Crown copyright and database rights 2023 Ordnance Survey AC0000809498

A horizontal number line representing distance in miles. The line starts at 0 on the left and ends at 0.17 Miles on the right. There are tick marks every 0.01 miles. The labels 0, 0.0425, 0.085, and 0.17 Miles are placed above the line. The tick mark for 0.0425 is the second tick mark after 0, and the tick mark for 0.085 is the fourth tick mark after 0.



Exeter
City Council

Port Premises Plan (Countess Wear Wharf to Sludge Berth)

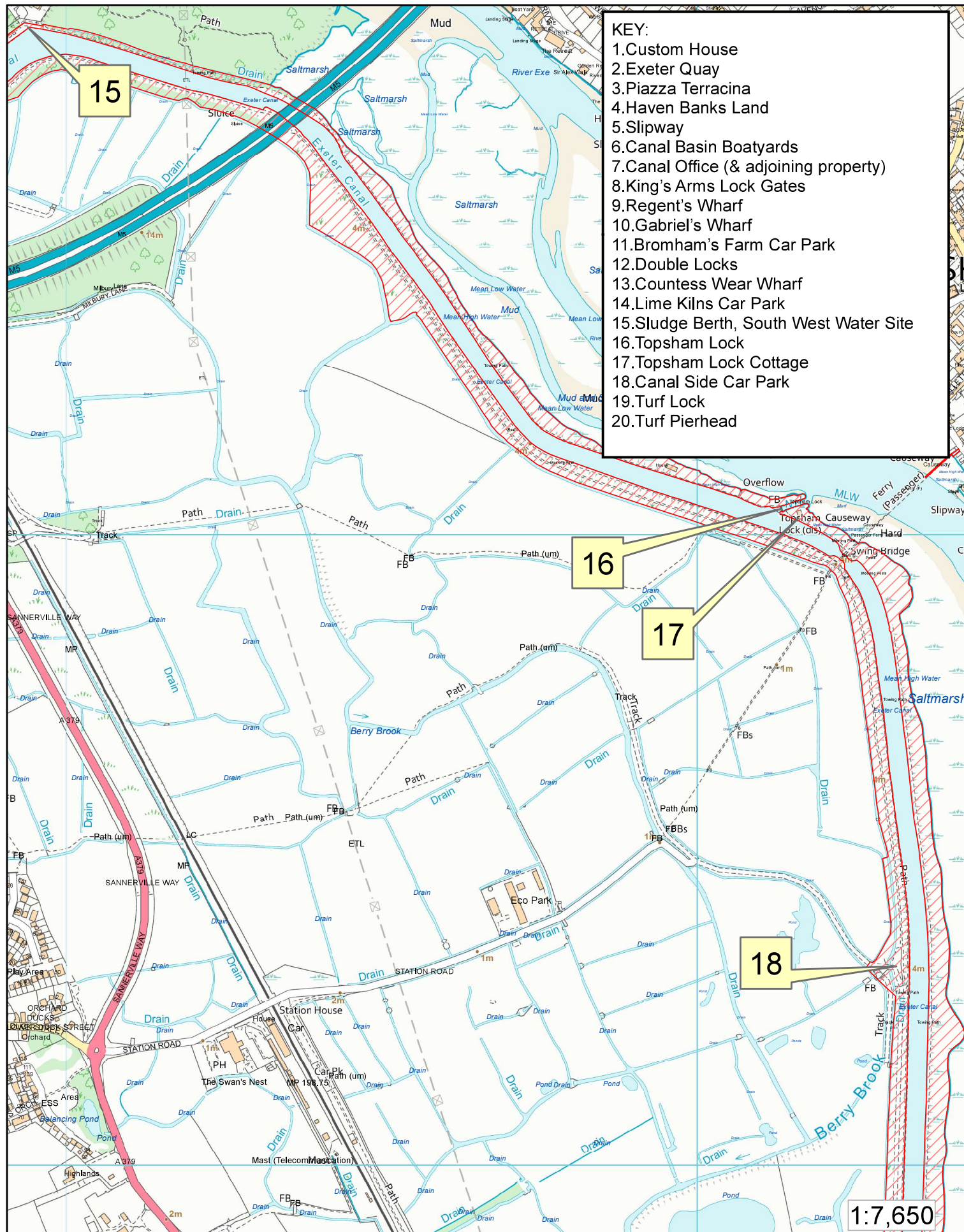


© Crown copyright and database rights 2023 Ordnance Survey AC0000809498

0 0.0425 0.085 0.17 Miles

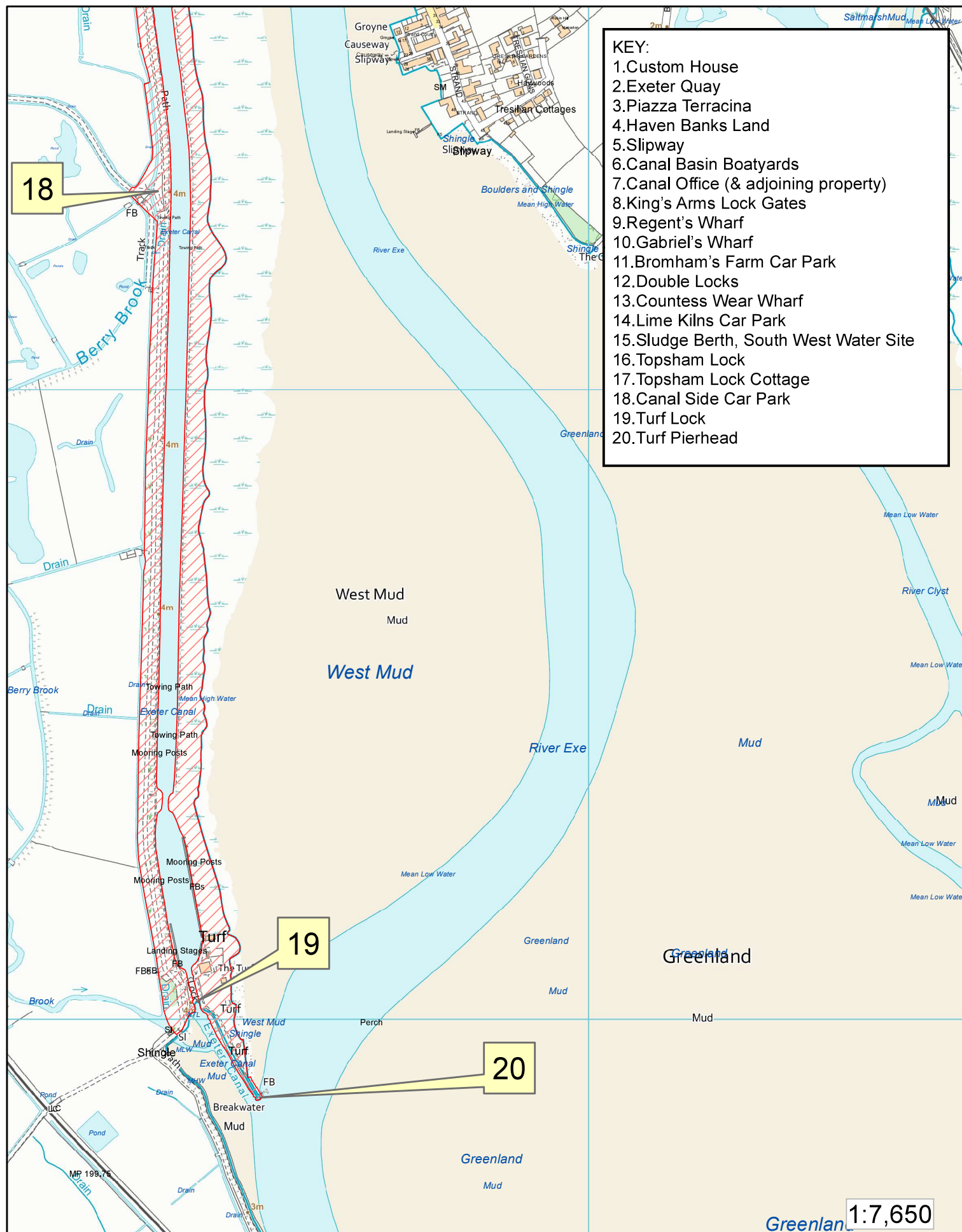


Port Premises Plan (Sludge Berth to Canal Side Car Park)



© Crown copyright and database rights 2023 Ordnance Survey AC0000809498

Port Premises Plan (Canal Side Car Park to Turf Pierhead)



© Crown copyright and database rights 2023 Ordnance Survey AC0000809498

0 0.075 0.15 0.3 Miles



Port Premises Plan (Topsham)



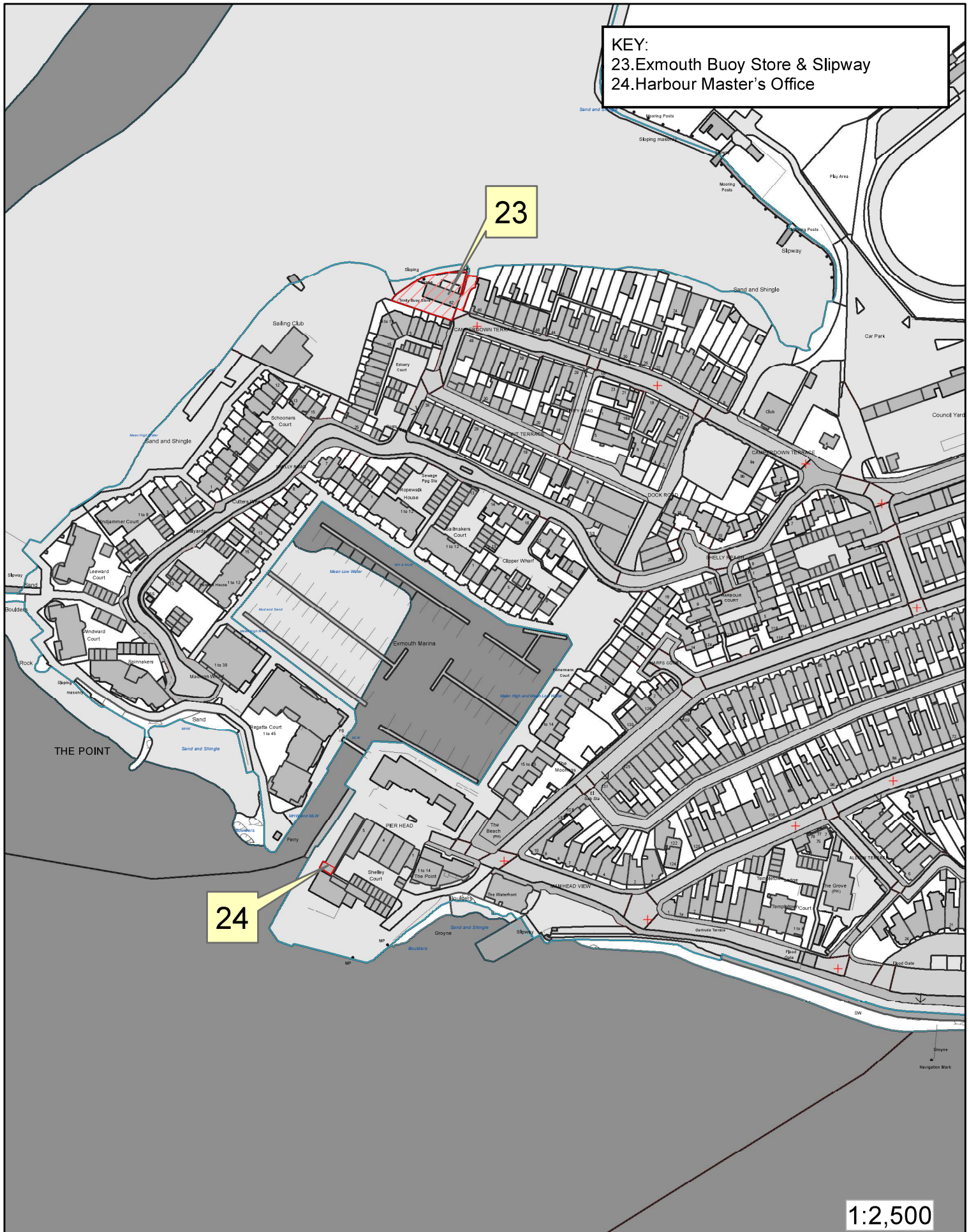
© Crown copyright and database rights 2023 Ordnance Survey AC0000809498

0 0.0275 0.055 0.11 Miles



Port Premises Plan (Exmouth)

KEY:
23.Exmouth Buoy Store & Slipway
24.Harbour Master's Office



1:2,500

© Crown copyright and database rights 2023 Ordnance Survey AC0000809498

0 0.0275 0.055 0.11 Miles

