

Construction noise and vibration Monthly Report – July 2025

London Borough of Hillingdon

Non-Technical Summary	1
Abbreviations and Descriptions	3
1 Introduction	4
1.2 Measurement Locations	7
2 Summary of Results	9
2.1 Summary of Measured Noise Levels	9
2.2 Exceedances of the LOAEL and SOAEL	13
2.3 Exceedances of Trigger Level	16
2.4 Complaints	16
Appendix A Site Locations	18
Appendix B Monitoring Locations	24
Appendix C Data	30

List of tables

Table 1: Table of Abbreviations	3
Table 2: Monitoring Locations	7
Table 3: Summary of Measured dB L_{Aeq} Data over the Monitoring Period	10
Table 4: Summary of Measured PPV Data over the Monitoring Period	13
Table 5: Summary of Exceedances of LOAEL and SOAEL	14
Table 6: Summary of Exceedances of Trigger Levels	16
Table 7: Summary of Complaints	16

Non-Technical Summary

This Noise and Vibration Monitoring Report fulfils HS2 Limited's commitment detailed in the Environmental Minimum Requirements (EMRs), Annex 1, Code of Construction Practice, to present the results of noise monitoring carried out within the London Borough of Hillingdon during the month of July 2025.

Within this period noise and vibration monitoring was undertaken at the following worksites:

- Colne Valley Viaduct site (ref.: CVV), where operation of compound and satellite welfare sites, operation and maintenance of the haul roads, access road construction, soil and seeding works, drainage works, water management works, South Abutment works, environmental maintenance, stockpiling, deck finishing works, landscaping, and jetty removal were underway.
- West Ruislip Portal worksite (ref.: WRP) where maintenance of wildlife habitat, material deliveries, preparation of formwork, work area set up, removal of tracks, ballast, conveyor parts and segment yard, maintenance of Ruislip golf course, embankment reprofiling, gantry crane dismantling and relocation, portal construction, concrete breaking, formwork, reinforced concrete works, crane operation and walkway construction were underway.
- Breakspear Road worksite (ref.: BR), where excavation, installation of drainage, removal of concrete slab, fencing, haul road ramps and concrete blocks, installation of water treatment plant and noise barrier testing were underway.
- South Ruislip Ventilation Shaft worksite (ref.: SRVS), where road sweeping, removal of concrete and temporary moulds, steel and concrete fixing, installation of brickwork and structural steel, enabling works, concrete breaking, digging and site management were underway.
- Harvil Road worksite (ref.: HR), where part removal of hoarding, fencing, material, crossing slabs and treatment structures, landscaping maintenance, removal of attenuation pond and operation of treatment plant were underway.
- Northern Sustainable Placement Area worksite (ref.: NSPA) where fence installation, landscaping maintenance, excavation, drainage works, construction of footpath, removal of portacabin, surface water and borehole monitoring were underway.

Further works, where monitoring did not take place, were also undertaken at the following locations:

- Copthall North, where material movement, backfilling, construction of Copthall Tunnel, railhead preparation works, attenuation pond works and headhouse construction were underway.

The HS2 threshold levels for significant noise impacts, which are defined in Information Paper E23 (<https://www.gov.uk/government/publications/hs2-information-papers-environment>), were not exceeded during the reporting period.

There were no exceedances of trigger levels as defined in Section 61 consents during the reporting period.

Five (5) complaints were received during the monitoring period. A description of complaints, the results of investigation and any actions taken are detailed in Table 7 of this report.

Abbreviations and Descriptions

The abbreviations, descriptions and project terminology used within this report can be found in Table 1.

Table 1: Table of Abbreviations

Acronym/Term	Definition
$L_{Aeq,T}$	See equivalent continuous sound pressure level
Ambient sound	A description of the all-encompassing sound at a given location and time which will include sound from many sources near and far. Ambient sound can be quantified in terms of the equivalent continuous sound pressure level, $L_{pAeq,T}$
Decibel(s), or dB	Between the quietest audible sound and the loudest tolerable sound there is a million to one ratio in sound pressure (measured in Pascal (Pa)). Because of this wide range, a level scale called the decibel (dB) scale, based on a logarithmic ratio, is used in sound measurement. Audibility of sound covers a range of approximately 0-140dB.
Decibel(s) A-weighted, or dB(A)	The human ear system does not respond uniformly to sound across the detectable frequency range and consequently instrumentation used to measure sound is weighted to represent the performance of the ear. This is known as the 'A weighting' and is written as 'dB(A)'.
Equivalent continuous sound pressure level, or $L_{Aeq,T}$	An index used internationally for the assessment of environmental sound impacts. It is defined as the notional unchanging level that would, over a given period of time (T), deliver the same sound energy as the actual time-varying sound over the same period. Hence fluctuating sound levels can be described in terms of an equivalent single figure value, typically expressed as a decibel level.
Exclusion of data	Measurement of noise levels can be affected by weather conditions such as prolonged periods of rain, winds speeds higher than 5m/s and snow/ice ground cover. Noise levels measured during these periods are considered not representative of normal noise conditions at the site and, for the purposes of this report, are excluded from the assessment of exceedances and calculation of typical noise levels and are also greyed out in charts. Identifiable incongruous noise and vibration events not attributable to HS2 construction noise are also excluded.
Façade	A facade noise level is the noise level 1m in front of a large reflecting surface. The effect of reflection, is to produce a slightly higher (typically +3 dB) sound level than it would be if the reflecting surface was not there.
Free-field	A free-field noise level is the noise level measured at a location where no reflective surfaces, other than the ground, lies within 3.5 metres of the microphone position.
LOAEL	Lowest Observed Adverse Effect Level - the level above which adverse effects on health and quality of life can be detected.
Peak particle velocity, or PPV	Instantaneous maximum velocity reached by a vibrating element as it oscillates about its rest position. The PPV is a simple indicator of perceptibility and risk of damage to structures due to vibration. It is usually measured in mm/s.
SOAEL	Significant Observed Adverse Effect Level - the level above which significant adverse effects on health and quality of life occur.
Sound pressure level	The parameter by which sound levels are measured in air. It is measured in decibels. The threshold of hearing has been set at 0dB, while the threshold of pain is approximately 120dB. Normal speech is approximately 60dB at a distance of 1 metre and a change of 3dB in a time varying sound signal is commonly regarded as being just detectable. A change of 10dB is subjectively twice, or half, as loud.
Vibration dose value, or VDV	An index used to evaluate human exposure to vibration in buildings. While the PPV provides information regarding the magnitude of single vibration events, the VDV provides a measure of the total vibration experienced over a specified period of time (typically 16h daytime and 8h night-time). It takes into account the magnitude, the number and the duration of vibration events and can be used to quantify exposure to continuous, impulsive, occasional and intermittent vibration. The vibration dose value is measured in $m/s^{1.75}$.

1 Introduction

- 1.1.1 HS2 is required to undertake noise (and vibration) monitoring as necessary to comply with the requirements of the High Speed Rail (London-West Midlands) Environmental Minimum Requirements, including specifically Annex 1: Code of Construction Practice, in addition to any monitoring requirements arising from conditions imposed through consents under Section 61 of the Control of Pollution Act, 1974 or through Undertakings & Assurances given to third parties. Such monitoring may be undertaken for the following purposes:
- monitoring the impact of construction works;
 - to investigate complaints, incidents and exceedance of trigger levels; or
 - monitoring the effectiveness of noise and vibration control measures.
- 1.1.2 Monitoring data and interpretive reports are to be provided to each relevant local authority on a monthly basis and shall include a summary of the construction activities occurring, the data recorded over the monitoring period, any complaints received, any periods in exceedance of agreed trigger levels, the results of any investigations and any actions taken or mitigation measures implemented. This report provides noise data, and interpretation thereof, for monitoring carried out by HS2 within the London Borough of Hillingdon (LBH) for the period 1st to 31st July 2025.
- 1.1.3 Active construction sites in the local authority area where monitoring was undertaken during this period include:
- Colne Valley Viaduct worksite, ref.: CVV (see Plan 1 in Appendix A), where work activities included:
 - Compound and satellite welfare site operations.
 - Operation and maintenance of haul roads.
 - Access road construction.
 - Soil and seeding works.
 - Drainage works.
 - Slab removal.
 - Water pumping management works.
 - South Abutment works, including drainage works, earthworks, abutment construction, yard supporting activities, soiling, seeding and launching girder platform removal.

- Environmental maintenance.
- Stockpiling.
- Deck finishing works, including logistics, kerb construction, parapet installation, concrete stitch construction, filling of voids and top openings, waterproofing, trough installation, noise barrier installation, waterproofing, slab construction, noise barrier foundation works, masking wall installation, operation of storage yard, installation of below and above deck access provisions, traffic management, steel works, support plant finishes, structural health monitoring, concrete, drainage and steel works.
- Landscaping works, including drainage, removal of cofferdams, de-vegetation, hardstanding removal, earthworks, subsoil, topsoil, cultivating, seeding, planting and road construction.
- Jetty removal works, including earthworks, cutting of piles, sheet piling and steel works.
- West Ruislip Portal worksite, ref.: WRP (see Plan 2 in Appendix A), where work activities included:
 - Maintenance of wildlife habitat.
 - Material deliveries, including unloading.
 - Preparation of formwork.
 - Work area set up.
 - Removal of tracks, ballast, conveyor parts and segment yard.
 - Maintenance of Ruislip golf course, including vegetation clearance and tree pruning.
 - Embankment reprofiling works, including excavation and material removal.
 - Gantry crane dismantling and relocation.
 - Portal construction.
 - Concrete breaking.
 - Formwork.
 - Reinforced concrete works.
 - Crane operation.
 - Walkway construction.

- Breakspear Road worksite, ref.: BR (see Plan 2 in Appendix A), where work activities included:
 - Excavation.
 - Installation of drainage.
 - Removal of concrete slab, fencing, haul road ramps and concrete blocks.
 - Installation of water treatment plant.
 - Noise barrier testing.
- South Ruislip Ventilation Shaft worksite, ref.: SRVS (see Plan 4 in Appendix A), where work activities included:
 - Road sweeping.
 - Removal of concrete and temporary moulds.
 - Steel and concrete fixing.
 - Installation of brickwork and structural steel.
 - Enabling works.
 - Concrete breaking.
 - Digging.
 - Site management, including site security, generators and water pumps operation.
- Harvil Road worksite, ref.: HR (see Plan 2 in Appendix A), where work activities included:
 - Removal of hoarding, fencing, material, crossing slabs and part of the treatment structures.
 - Landscaping maintenance.
 - Removal of attenuation pond, including earthworks and concrete saw cutting.
 - Operation of water treatment plant including maintenance and drainage works.
- Northern Sustainable Placement Area worksite, ref.: NSPA (see Plan 3 in Appendix A), where activities included:
 - Fence installation.
 - Landscaping maintenance.

- Excavation.
- Drainage works, including water pumping.
- Surface water and borehole monitoring.
- Construction of footpath.
- Removal of portacabin.

Further works, where monitoring did not take place, were also undertaken at the following location:

- Copthall North, where material movement, backfilling, construction of Copthall Tunnel, railhead preparation works, attenuation pond works and headhouse construction were underway.

1.1.4 The applicable standards, guidance, and monitoring methodology are outlined in the construction noise and vibration monitoring methodology report which can be found at the following location <https://www.gov.uk/government/collections/monitoring-the-environmental-effects-of-hs2>. Noise and vibration monitoring reports for previous months can also be found at this location.

1.2 Measurement Locations

1.2.1 Eighteen (18) noise and three (3) vibration monitoring installations were active in July in the LBH area. Table 2 summarises the location of noise and vibration monitoring installations within the LBH area in July 2025.

1.2.2 Maps showing the position of noise monitoring installations are presented in Appendix B.

Table 2: Monitoring Locations

Worksite Reference	Measurement Reference	Address
CVV	DLC-NMP	Dew's Farm Cottages, Dews Lane, Harefield, Uxbridge
	HFM-NMP	Harefield Marina, Moorhall Road, London Borough of Hillingdon
	WRC-NMP	Savay Lane, Denham, Uxbridge
WRP	WRP-N001	Ruislip Golf Course, Ickenham Rd, Ruislip
	N048	Ruislip Golf Course, Ickenham Rd, Ruislip
	N056	83 The Greenway, Ickenham, Ruislip
	N057	123 The Greenway, Ickenham, Ruislip
	GW-V001	95 The Greenway, Ickenham, Uxbridge

Worksite Reference	Measurement Reference	Address
BR	N065	Breakspear Road South, Harefield, Uxbridge
	N066	Hoylake Crescent, Ickenham, Uxbridge
	TKL-N001	Tile Kiln Lane, Harefield, Uxbridge
	HC-N001	Hoylake Crescent, Ickenham, Uxbridge
	HC-V001	Hoylake Crescent, Ickenham, Uxbridge
SRVS	N061	Cineworld South Ruislip car park, Ruislip
	TCA-N001	Trenchard Avenue, Ruislip
	SRVS-V001a	Braintree Road, Ruislip
HR	N067	Harvil Road worksite south boundary
	SSPA-HR	Harvil Road
	BSR-N001	Breakspear Road
	DGT-N001	Dogs Trust West London
NSPA	NSPA-N002	Newyears Green Lane

2 Summary of Results

2.1 Summary of Measured Noise and Vibration Levels

- 2.1.1 Table 3 presents a summary of the measured noise levels at each monitoring location over the reporting period. The $L_{Aeq,T}$ is presented for each of the relevant time periods averaged over the calendar month, along with the highest single period $L_{Aeq,T}$ that was found to occur within the month.

Table 3: Summary of Measured dB L_{Aeq} Data over the Monitoring Period

Worksite Reference	Measurement Reference	Site Address	Free-field or Façade Measurement	Weekday Average L _{Aeq,T} (Highest Day L _{Aeq,T})					Saturday Average L _{Aeq,T} (Highest Day L _{Aeq,T})					Sunday / Public Holiday Average L _{Aeq,T} (Highest Day L _{Aeq,T})	
				0700 - 0800	0800 - 1800	1800 - 1900	1900 - 2200	2200 - 0700	0700 - 0800	0800 - 1300	1300 - 1400	1400 - 2200	2200 - 0700	0700 - 2200	2200 - 0700
CVV	DLC-NMP	Dew's Farm Cottages, Dews Lane, Harefield	Façade	54.1 (59.2)	63.2 (65.6)	53.2 (58.7)	46.6 (51.5)	44.1 (63.9)	52.6 (55.0)	61.5 (62.3)	54.0 (55.7)	50.9 (58.6)	43.6 (51.8)	49.7 (59.3)	42.8 (49.9)
	HFM-NMP	Harefield Marina, Moorhall Road, London	Free-field	46.5 (54.7)	49.6 (63.1)	46.6 (51.8)	45.8 (52.9)	41.5 (56.1)	46.9 (51.2)	47.2 (49.3)	47.5 (51.6)	46.9 (55.9)	42.5 (52.3)	46.1 (51.2)	40.6 (45.3)
	WRC-NMP	Savay Lane, Denham, Uxbridge	Façade	50.8 (53.8)	51.4 (53.6)	51.0 (53.3)	49.1 (52.9)	44.4 (57.9)	48.6 (52.4)	50.5 (51.6)	50.9 (52.7)	50.2 (57.8)	43.7 (48.8)	49.8 (55.8)	43.5 (48.3)
WRP	WRP-N001	West Ruislip Golf Club, Ickenham Rd, Ruislip	Free-field	41.2 (43.9)	46.9 (49.1)	42.1 (49.7)	41.0 (45.8)	38.8 (47.3)	43.4 (43.4)	46.2 (46.2)	-* -*	41.3 (44.9)	39.4 (42.9)	45.0 (51.6)	40.0 (46.6)
	N048	West Ruislip Golf Club, Ickenham Rd, Ruislip	Free-field	56.6 (59.3)	60.8 (62.5)	53.4 (58.5)	50.8 (53.4)	48.6 (60.7)	56.6 (61.0)	56.2 (59.0)	55.0 (57.1)	52.3 (57.9)	48.6 (54.0)	51.8 (62.3)	48.2 (53.7)
	N056	83 The Greenway, Ickenham, Ruislip	Façade	60.2 (61.4)	60.1 (61.6)	59.9 (61.3)	58.8 (61.1)	54.8 (66.0)	57.1 (57.7)	59.4 (61.2)	57.9 (58.5)	59.0 (60.5)	53.2 (59.2)	57.1 (59.6)	54.2 (58.3)
	N057	123 The Greenway, Ickenham, Ruislip	Façade	57.4 (61.7)	56.8 (58.0)	56.9 (58.1)	55.7 (57.8)	51.7 (58.3)	54.4 (55.1)	56.5 (58.5)	55.5 (56.1)	56.0 (57.3)	49.9 (56.3)	54.7 (57.0)	50.9 (55.5)

Worksite Reference	Measurement Reference	Site Address	Free-field or Façade Measurement	Weekday Average $L_{Aeq,T}$ (Highest Day $L_{Aeq,T}$)					Saturday Average $L_{Aeq,T}$ (Highest Day $L_{Aeq,T}$)					Sunday / Public Holiday Average $L_{Aeq,T}$ (Highest Day $L_{Aeq,T}$)	
				0700 - 0800	0800 - 1800	1800 - 1900	1900 - 2200	2200 - 0700	0700 - 0800	0800 - 1300	1300 - 1400	1400 - 2200	2200 - 0700	0700 - 2200	2200 - 0700
BR	N065	Breakspear Road South, Harefield	Free-field	65.2 (66.2)	65.0 (66.6)	65.2 (66.1)	63.1 (66.2)	58.8 (66.7)	62.1 (62.9)	63.8 (64.7)	66.0 (67.3)	63.3 (66.1)	57.9 (63.1)	63.0 (65.9)	58.4 (64.8)
	N066	Hoylake Crescent, Ickenham, Uxbridge	Free-field	55.1 (59.0)	55.3 (56.7)	54.8 (58.0)	53.3 (56.0)	50.3 (55.9)	52.2 (52.2)	53.2 (53.2)	-* -*	54.1 (55.1)	47.4 (53.3)	53.0 (54.4)	49.0 (53.5)
	TKL-N001	Tile Kiln Lane, Harefield, Uxbridge	Free-field	46.3 (50.4)	48.7 (54.0)	46.0 (56.7)	44.3 (47.5)	43.1 (64.9)	46.2 (47.0)	47.3 (49.5)	46.6 (49.9)	44.7 (49.2)	41.4 (45.4)	45.0 (49.1)	41.3 (48.2)
	HC-N001	Hoylake Crescent, Ickenham, Uxbridge	Free-field	51.5 (53.8)	52.3 (59.5)	49.9 (54.0)	47.7 (52.7)	46.0 (58.1)	51.8 (57.0)	50.8 (52.5)	50.9 (53.3)	50.3 (56.7)	45.0 (51.9)	51.4 (57.9)	44.6 (53.0)
SRVS	N061	Cineworld South Ruislip car park, Ruislip	Free-field	58.0 (60.8)	61.8 (64.9)	61.3 (65.9)	61.4 (67.1)	57.4 (66.7)	58.5 (59.7)	61.2 (62.1)	63.0 (65.3)	61.3 (64.5)	56.0 (61.4)	60.8 (67.5)	55.9 (63.5)
	TCA-N001	Trenchard Avenue, Ruislip	Free-field	55.9 (60.5)	58.7 (62.4)	56.7 (63.1)	55.1 (58.0)	51.3 (56.8)	54.0 (54.5)	56.0 (56.7)	54.7 (55.3)	55.6 (56.5)	49.2 (55.2)	58.0 (73.7)	50.5 (55.6)

Worksite Reference	Measurement Reference	Site Address	Free-field or Façade Measurement	Weekday Average $L_{Aeq,T}$ (Highest Day $L_{Aeq,T}$)					Saturday Average $L_{Aeq,T}$ (Highest Day $L_{Aeq,T}$)					Sunday / Public Holiday Average $L_{Aeq,T}$ (Highest Day $L_{Aeq,T}$)	
				0700 - 0800	0800 - 1800	1800 - 1900	1900 - 2200	2200 - 0700	0700 - 0800	0800 - 1300	1300 - 1400	1400 - 2200	2200 - 0700	0700 - 2200	2200 - 0700
HR	N067	Harvil Road worksite south boundary	Free-field	53.8 (56.9)	55.4 (59.7)	52.2 (59.5)	54.5 (62.9)	52.6 (65.9)	54.6 (58.3)	54.5 (55.5)	54.5 (54.8)	54.9 (63.3)	53.2 (61.6)	53.2 (59.3)	53.1 (61.0)
	SSPA-HR	Harvil Road	Free-field	_** _**	_** _**	_** _**	_** _**	_** _**	_** _**	_** _**	_** _**	_** _**	_** _**	_** _**	_** _**
	BSR-N001	Breakspear Road	Free-field	67.9 (69.2)	66.9 (67.9)	66.9 (67.9)	64.9 (68.3)	60.6 (70.6)	64.9 (65.0)	66.2 (67.0)	67.3 (68.9)	65.3 (67.8)	59.5 (63.2)	64.9 (66.9)	59.8 (67.0)
	DGT-N001	Dogs Trust West London	Façade	50.3 (53.2)	51.5 (55.8)	47.5 (52.8)	46.5 (50.1)	44.1 (51.9)	47.9 (50.5)	51.1 (53.1)	49.9 (55.7)	47.6 (53.8)	43.3 (50.2)	46.7 (51.8)	43.1 (50.4)
NSPA	NSPA-N002	Newyears Green Lane	Free-field	45.4 (50.9)	48.3 (56.4)	42.8 (50.4)	41.1 (49.4)	41.1 (64.2)	42.2 (45.7)	46.4 (49.9)	46.6 (52.7)	43.1 (50.0)	42.7 (61.9)	44.8 (56.1)	38.9 (44.4)

* Missing data due to depleted monitor battery throughout the month caused by loss of solar power.

** No data was recorded for the time period due to a combination of adverse weather and missing data.

- 2.1.2 Table 4 presents a summary of the measured vibration levels at each monitoring location over the reporting period. The highest PPV measured during the monitoring along any axis is presented in the table.

Table 4: Summary of Measured PPV Data over the Monitoring Period

Worksite Reference	Measurement Reference	Monitor Address	Highest PPV measured in any axis, mm/s
WRP	GW-V001	95 The Greenway, Ickenham, Uxbridge	0.66 (Z-axis)
BR	HC-V001	Hoylake Crescent, Ickenham, Uxbridge	1.95 (Z-axis)
SRVS	SRVS-V001a	Braintree Road, Ruislip	1.53 (Z-axis)

- 2.1.3 Appendix C presents graphs of the noise and vibration monitoring data over the month for each of the measurement locations. Noise data presented consists of the hourly L_{Aeq} values and, where relevant, the $L_{Aeq,T}$ values (where the time period T has been taken to be the averaging period as specified in Table 1 of HS2 Information Paper E23). Vibration data presented consist of hourly PPV values. The full data set for the monitoring equipment can be found at the following location:
<https://data.gov.uk/dataset/24542ae7-dd44-444f-b259-871c4cc43b5e/environmental-monitoring-data>.

2.2 Exceedances of the LOAEL and SOAEL

- 2.2.1 The lowest observed adverse effect level (LOAEL) is defined in the Planning Practice Guidance – Noise (PPG) as the level above which "noise starts to cause small changes in behaviour and/or attitude, e.g. turning up volume of television; speaking more loudly; where there is no alternative ventilation, having to close windows for some of the time because of the noise. Potential for some reported sleep disturbance. Affects the acoustic character of the area such that there is a perceived change in the quality of life".
- 2.2.2 The significant observed adverse effect level (SOAEL) is defined in the 'Planning Practice Guidance – Noise' as the level above which "noise causes a material change in behaviour and/or attitude, e.g. avoiding certain activities during periods of intrusion; where there is no alternative ventilation, having to keep windows closed most of the time because of the noise. Potential for sleep disturbance resulting in difficulty in getting to sleep, premature awakening and difficulty in getting back to sleep. Quality of life diminished due to change in acoustic character of the area."
- 2.2.3 HS2 Phase One Information Paper E23: Control of Construction Noise and Vibration sets out the LOAELs and SOAELs for construction noise.

- 2.2.4 Where reported construction noise levels exceed the LOAEL and SOAEL, relevant periods will be identified. Summary statistics to evaluate ongoing qualification for noise insulation and temporary rehousing are also presented where relevant.
- 2.2.5 Table 5 presents a summary of recorded exceedances of the LOAEL and SOAEL at each measurement location over the reporting period, including the number of exceedances during each time period.

Table 5: Summary of Exceedances of LOAEL and SOAEL

Worksite Reference	Measurement Reference	Site Address	Day (Weekday, Saturday, Sunday, Night)	Time period	Number of exceedances of LOAEL	Number of exceedances of SOAEL
CVV	DLC-NMP	Dew's Farm Cottages, Dews Lane, Harefield, Uxbridge	All days	All periods	No exceedance	No exceedance
	HFM-NMP	Harefield Marina, Moorhall Road, London	Weekday	0800-1800	1	No exceedance
	WRC-NMP	Savay Lane, Denham, Uxbridge	All days	All periods	No exceedance	No exceedance
WRP	WRP-N001	West Ruislip Golf Club, Ickenham Rd, Ruislip	All days	All periods	No exceedance	No exceedance
	N048	West Ruislip Golf Club, Ickenham Rd, Ruislip	All days	All periods	No exceedance	No exceedance
	N056	83 The Greenway, Ickenham, Ruislip	All days	All periods	No exceedance	No exceedance
	N057	123 The Greenway, Ickenham, Ruislip	All days	All periods	No exceedance	No exceedance

Worksite Reference	Measurement Reference	Site Address	Day (Weekday, Saturday, Sunday, Night)	Time period	Number of exceedances of LOAEL	Number of exceedances of SOAEL
BR	N065	Breakspear Road South, Harefield, Uxbridge	All days	All periods	Not applicable*	No exceedance
	N066	Hoylake Crescent, Ickenham, Uxbridge	All days	All periods	No exceedance	No exceedance
	TKL-N001	Tile Kiln Lane, Harefield, Uxbridge	All days	All periods	No exceedance	No exceedance
	HC-N001	Hoylake Crescent, Ickenham, Uxbridge	All days	All periods	No exceedance	No exceedance
SRVS	N061	Hoylake Crescent, Ickenham, Uxbridge	All days	All periods	Not applicable**	Not applicable**
	TCA-N001	Trenchard Avenue, Ruislip	All days	All periods	Not applicable*	No exceedance
HR	N067	Harvil Road worksite south boundary	Weekday	1900-2200	1	No exceedance
	SSPA-HR	Harvil Road	All days	All periods	No exceedance	No exceedance
	BSR-N001	Breakspear Road	All days	All periods	Not applicable*	No exceedance
	DGT-N001	Dogs Trust West London	All days	All periods	No exceedance	No exceedance
NSPA	NSPA-N002	Newyears Green Lane	All days	All periods	No exceedance	No exceedance

* The LOAEL has not been assessed due to high baseline levels

** The defined LOAEL and SOAEL criteria are not applicable to non-residential receptor

2.2.6 There were exceedances of the LOAEL due to HS2 construction works at two (2) monitoring locations during weekday daytime and evening periods.

2.2.7 No exceedances of the SOAEL were recorded at any monitoring location during July 2025.

2.3 Exceedances of Trigger Level

- 2.3.1 Table 6 provides a summary of exceedances of the Section 61 trigger noise levels determined to be due to HS2 related construction noise measured during the reporting period, along with the findings of any investigation.

Table 6: Summary of Exceedances of Trigger Levels

Complaint Reference Number (if applicable)	Worksite Reference	Date and Time Period	Identified Source	Results of Investigation (including noise monitoring results)	Actions Taken
-	-	-	-	-	-

2.4 Complaints

- 2.4.1 Table 7 provides a summary of complaint information related to noise and vibration received during the reporting period, along with the findings of any investigation.

Table 7: Summary of Complaints

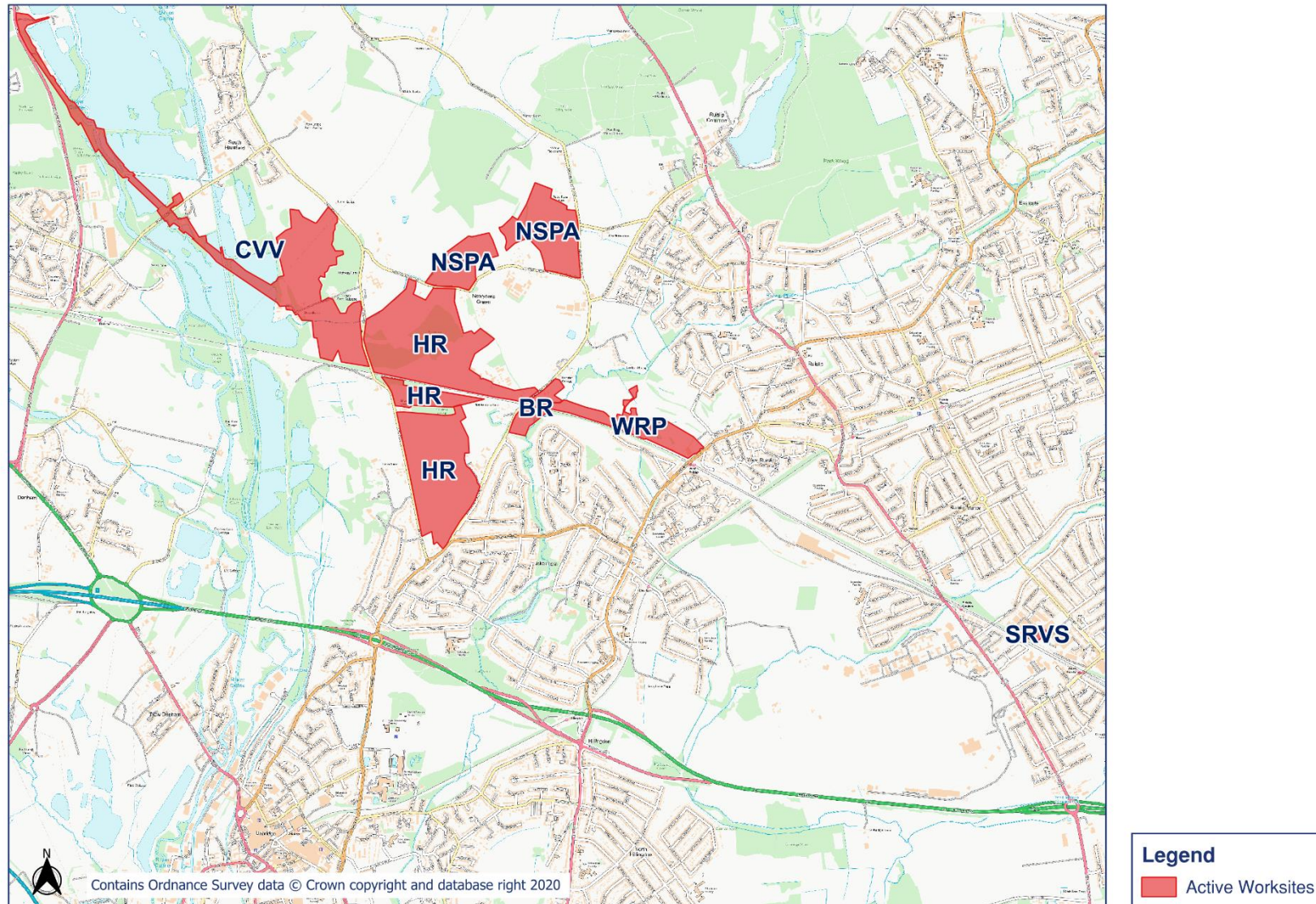
Complaint Reference Number	Worksite Reference	Description of Complaint	Results of Investigation	Actions Taken
HS2-25-123756-E-C	WRP	Complaint regarding banging noise behind property.	Noise due to the nearby demobilisation works. Best practical means were in place during the works and the measured noise levels at the nearby monitoring station were within the Section 61 predicted levels. Works are now complete.	A response has been provided to the stakeholder confirming the results of investigation.
HS2-25-123936-E-C	WRP	Complaint due to metal clanking noise at night.	Noise due to the removal of a conveyor. The consented night works were necessary due to no trains running. Best practical means were in place during the works and the measured noise levels at the nearby monitoring station were within the Section 61 predicted levels.	A response has been provided to the stakeholder confirming the results of investigation.

Complaint Reference Number	Worksite Reference	Description of Complaint	Results of Investigation	Actions Taken
HS2-25-124248-E-C	WRP	Complaint about ongoing noise during the day.	Noise relates to the removal of the tunnelling support structures. Best practical means were in place during the works and the measured noise levels at the nearby monitoring station were within the Section 61 predicted levels.	A response has been provided to the stakeholder including a schedule of upcoming works.
HS2-25-46585-C	SSPA	Complaint regarding noise and vibration from works opposite property.	Vibration caused using a vibro-roller close to site boundary. It has been confirmed only dead rolling will be used in the area to reduce impact, no breaches were recorded.	A response has been provided to the stakeholder confirming the results of investigation.
HS2-25-124503-E-C	WRP	Complaint due to generator like noise at night	Investigation carried out but no source was identified on site in proximity to the area where the stakeholder lives that could match the description given, nor was captured from the noise monitors installed around site.	A response has been provided to the stakeholder confirming the results of investigation.

Appendix A Site Locations

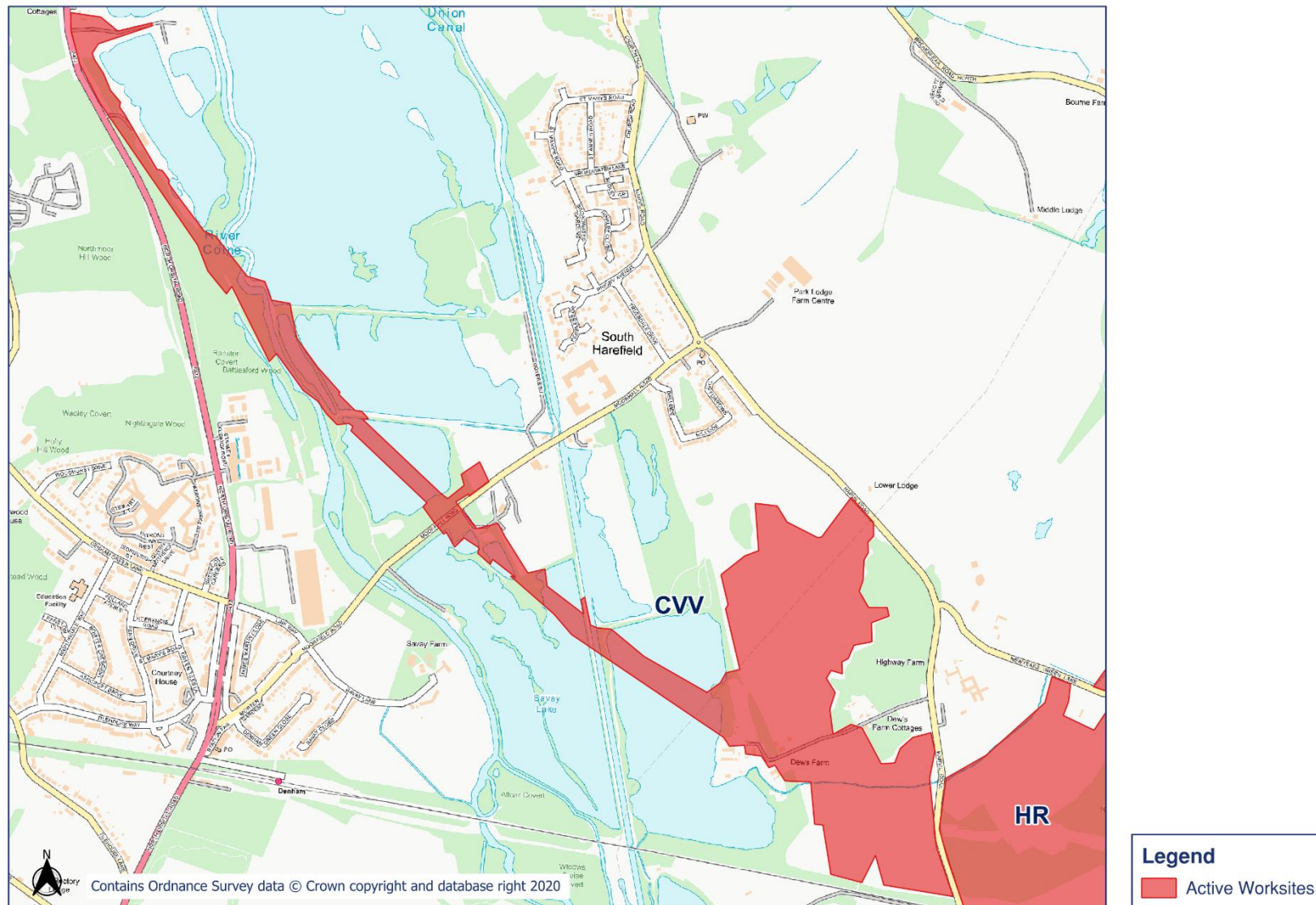
HS2

Worksite Identification Plan - Overview



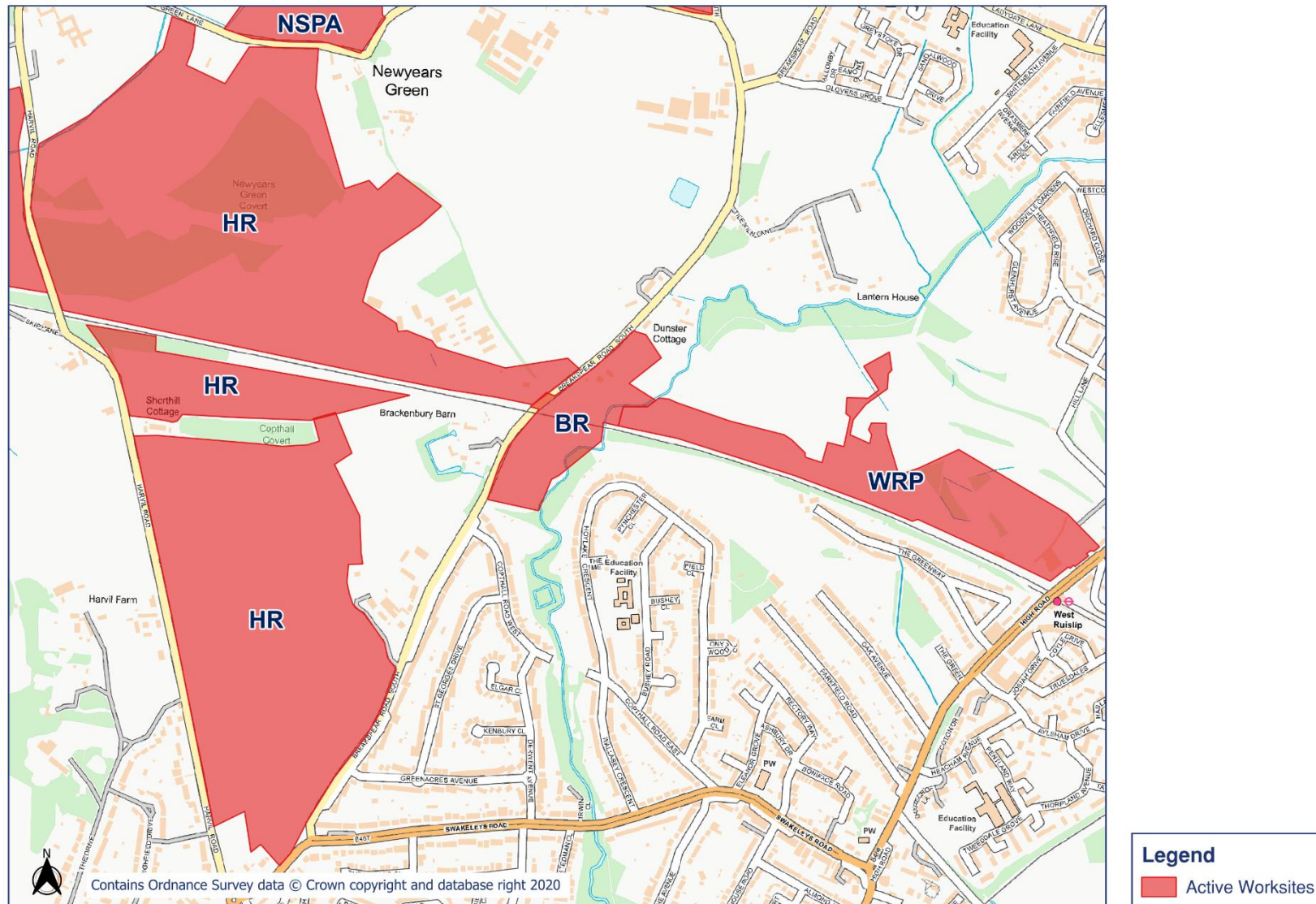
HS2

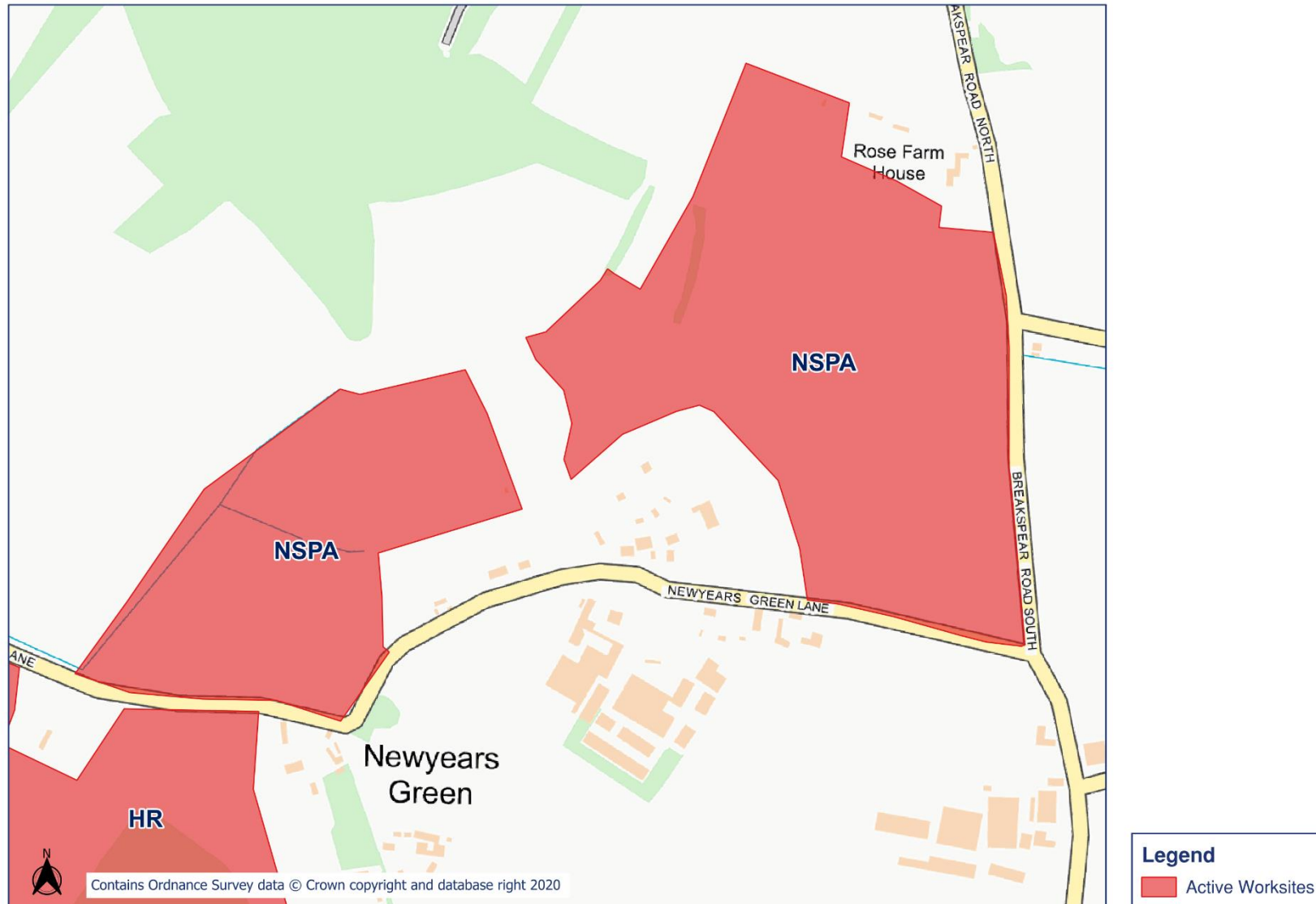
Worksite Identification Plan - 1

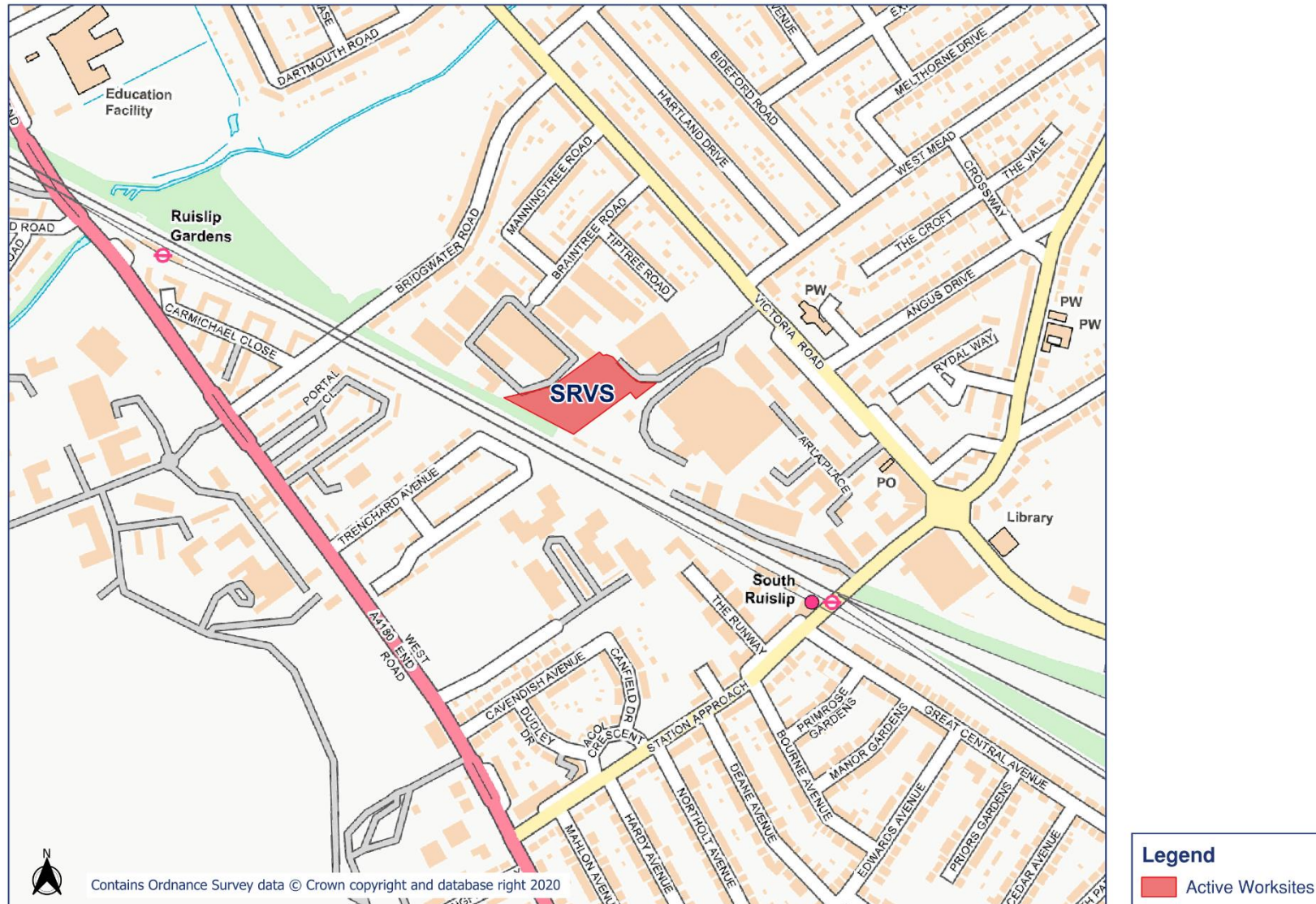


HS2

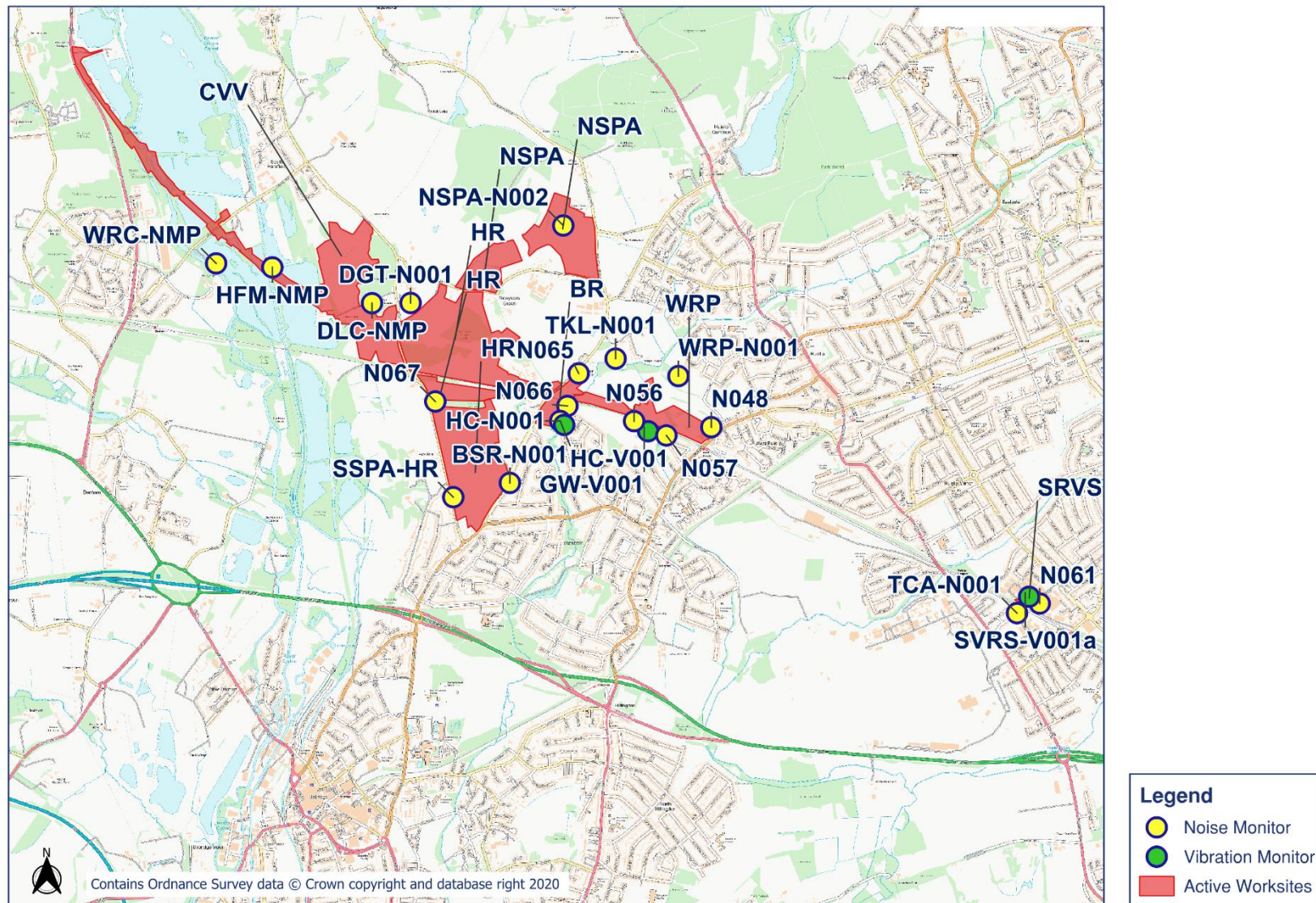
Worksite Identification Plan - 2





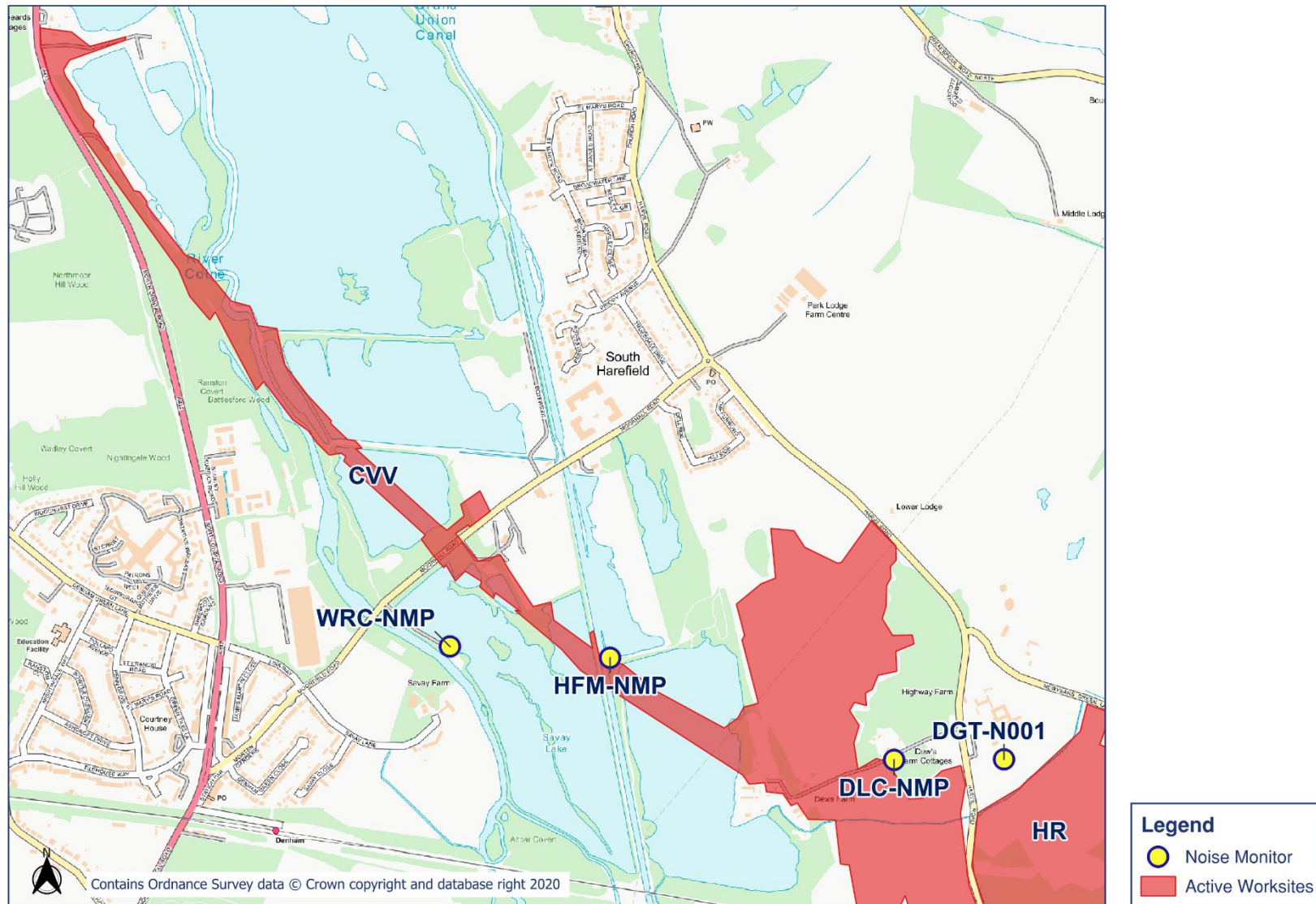


Appendix B Monitoring Locations



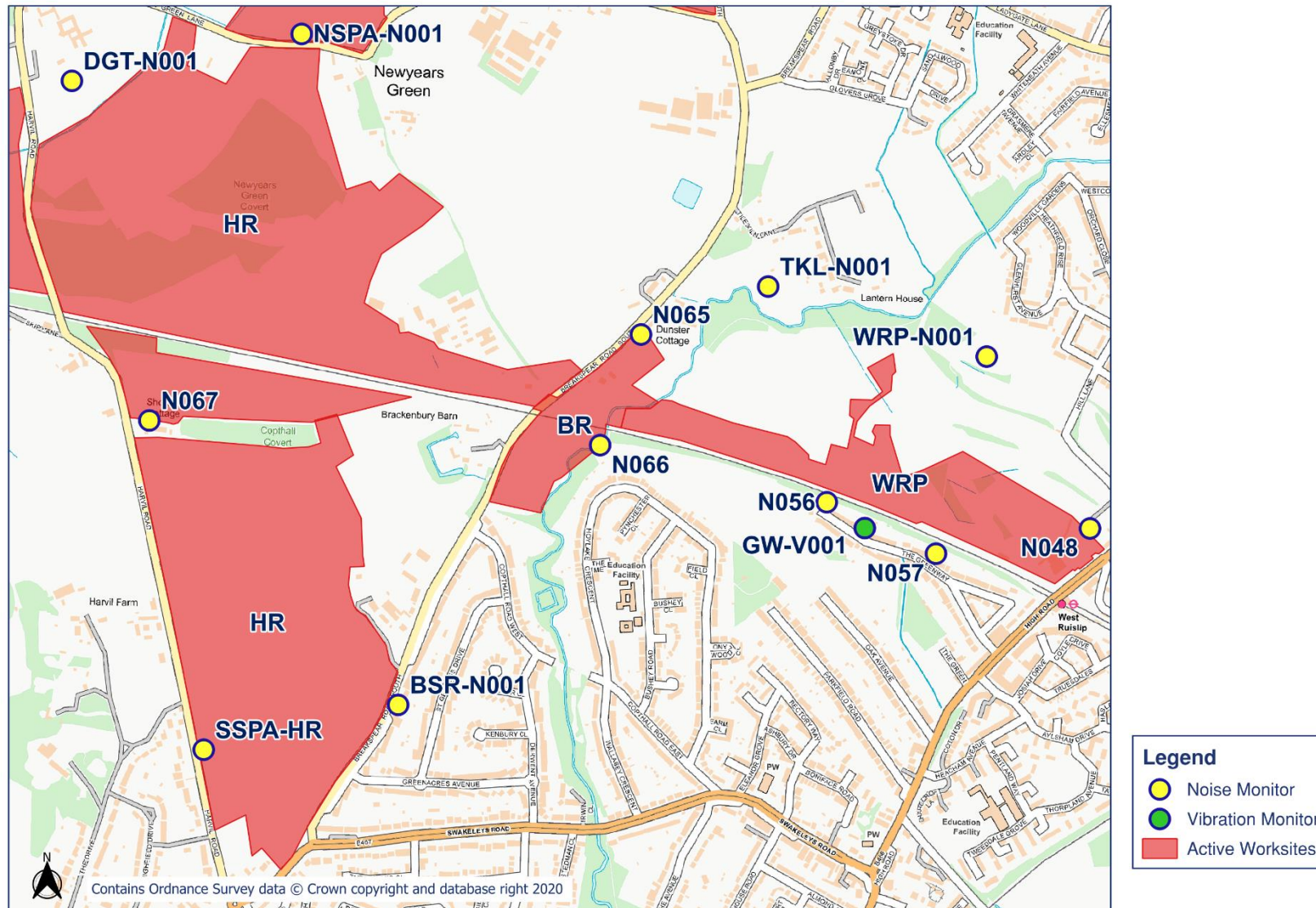
HS2

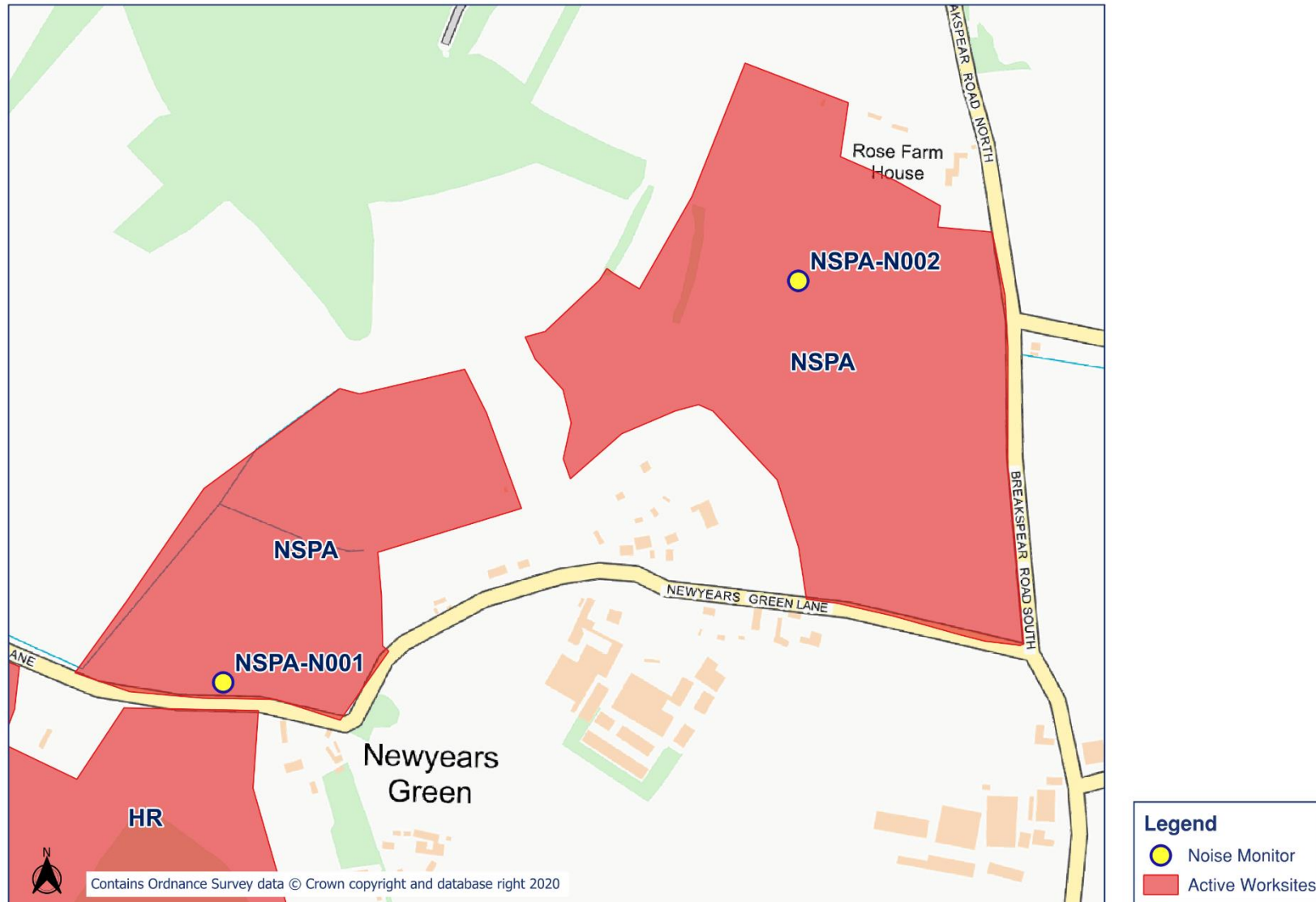
Noise and Vibration Monitoring Plan - 1

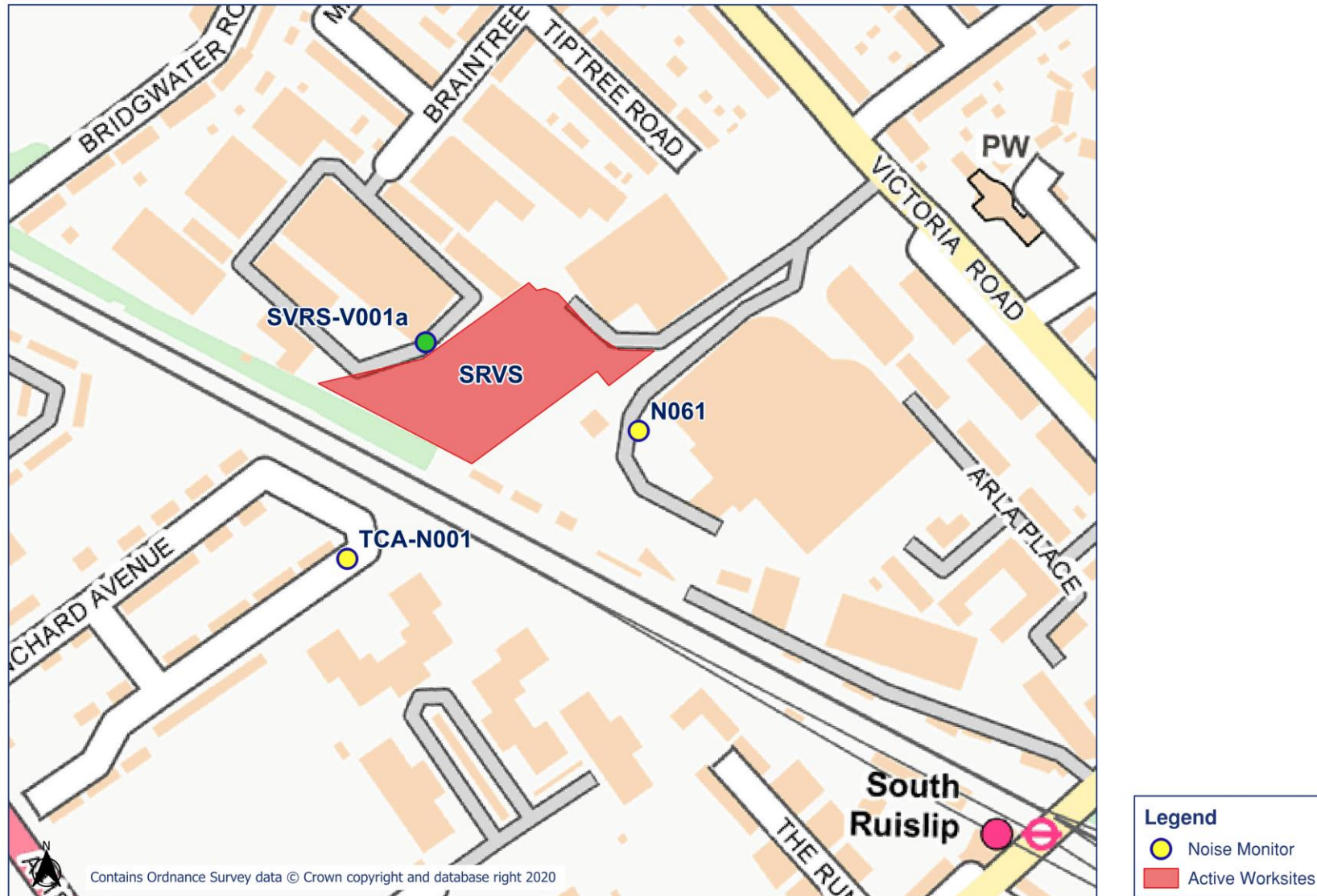


HS2

Noise and Vibration Monitoring Plan - 2





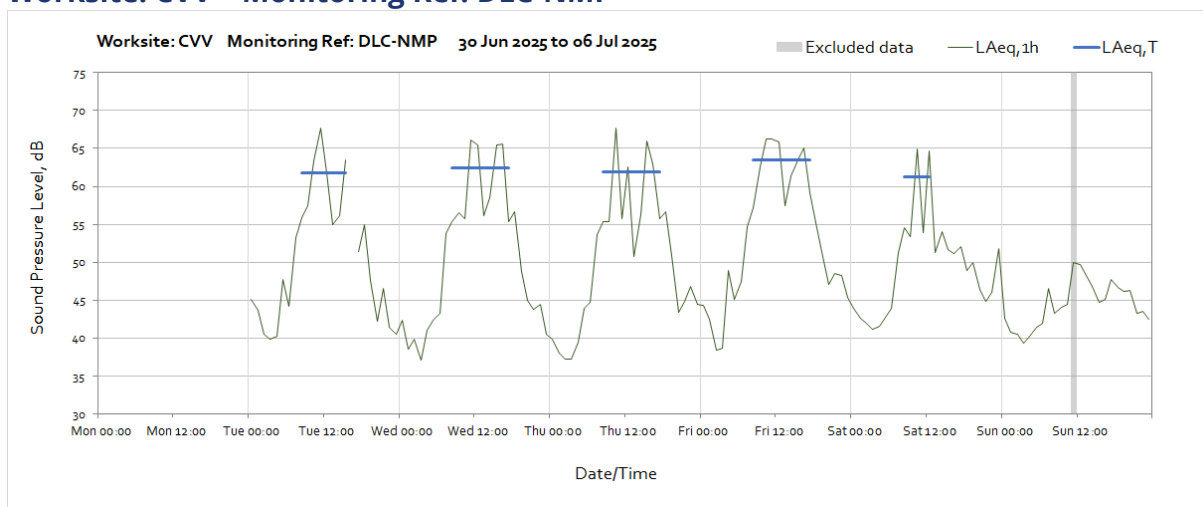


Appendix C Data

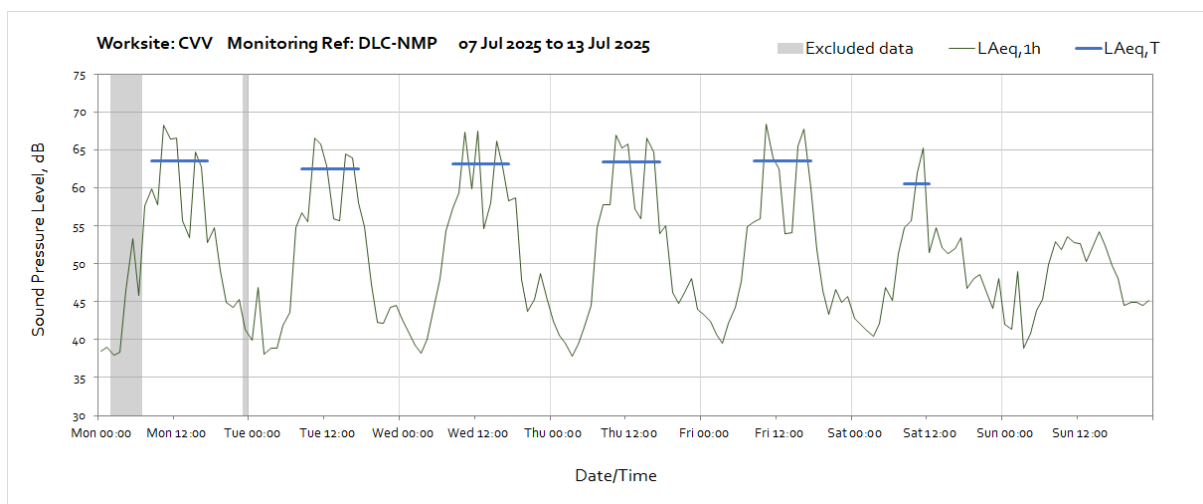
Noise

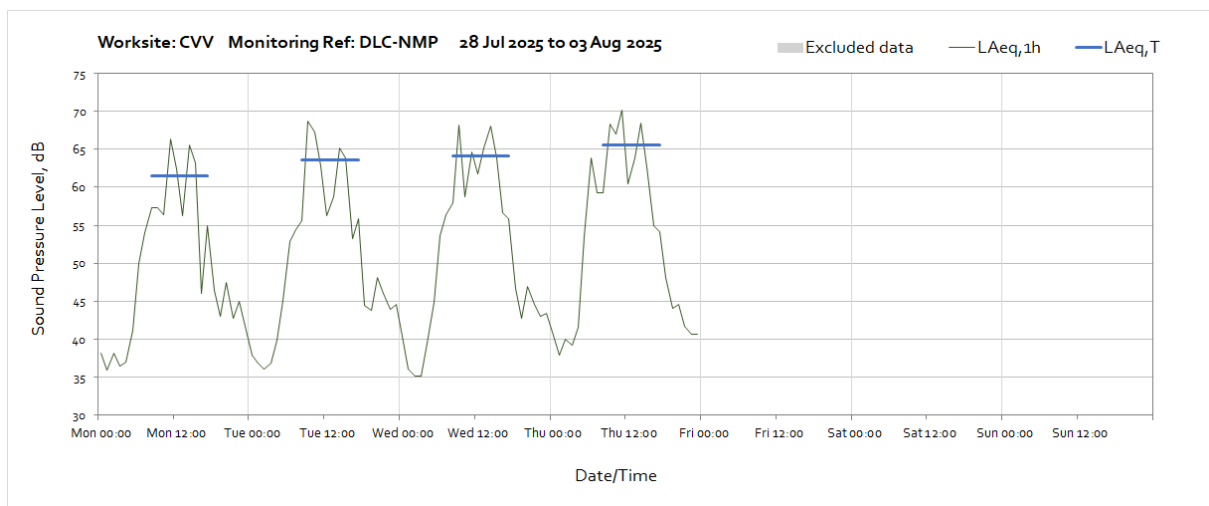
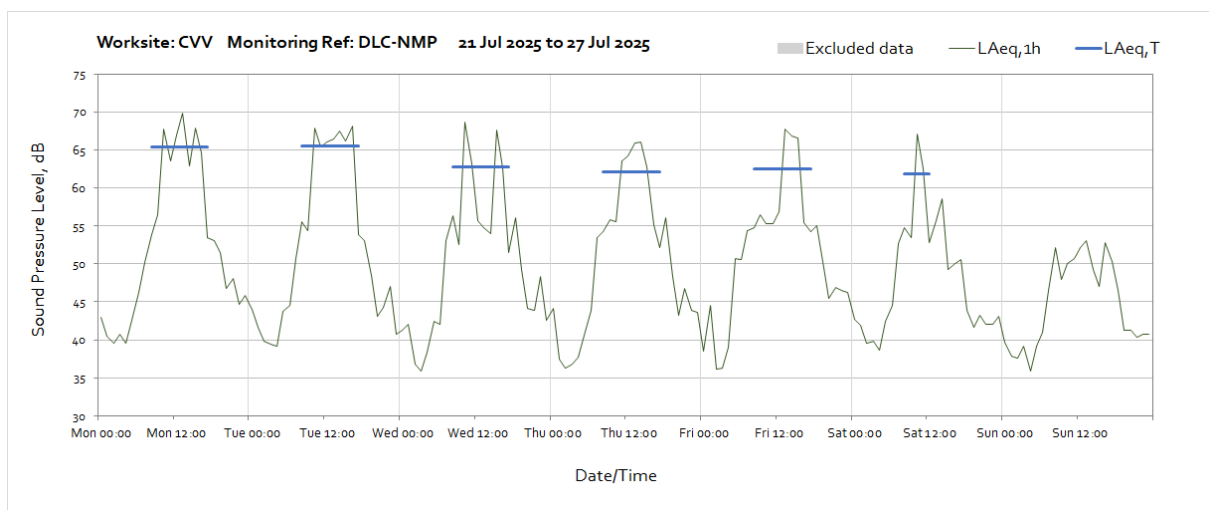
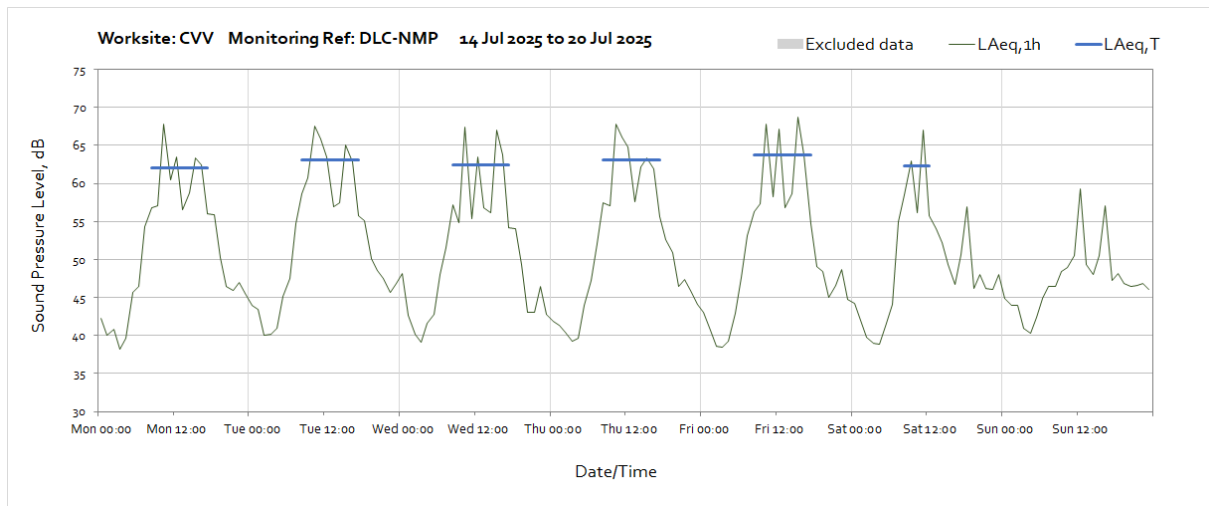
The following graphs show the hourly measured ambient noise level $L_{Aeq,1h}$ and, where relevant, the averaged noise level $L_{Aeq,T}$ values, where the time period T is as specified in Table 1 of HS2 Information Paper E23. Periods where noise levels are adversely affected by weather or only measured for part of the period, which are not representative of HS2 construction works, have been greyed out and excluded from the calculation of the $L_{Aeq,T}$ values in Table 3 of the main report.

Worksite: CVV – Monitoring Ref: DLC-NMP

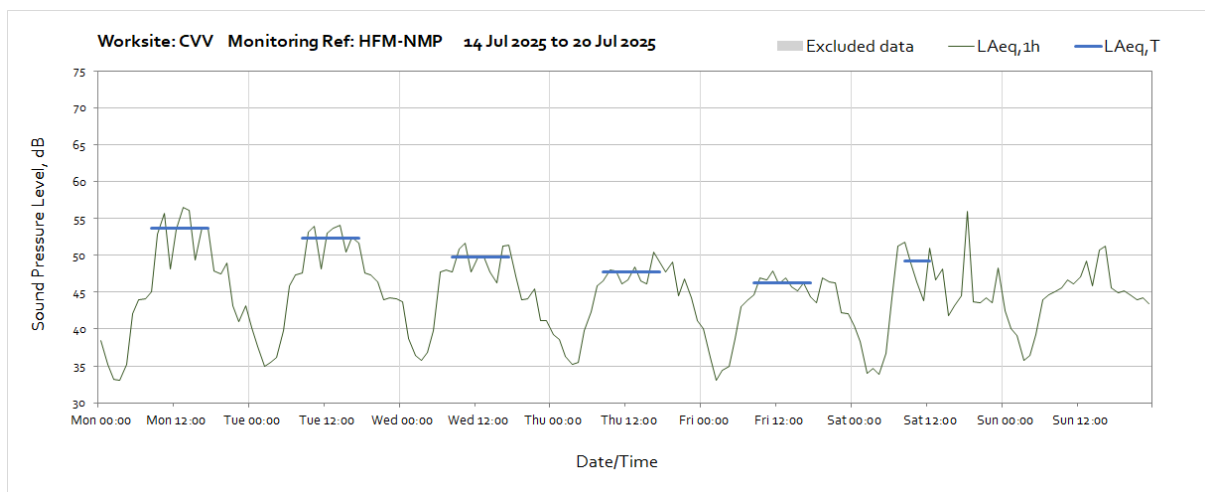
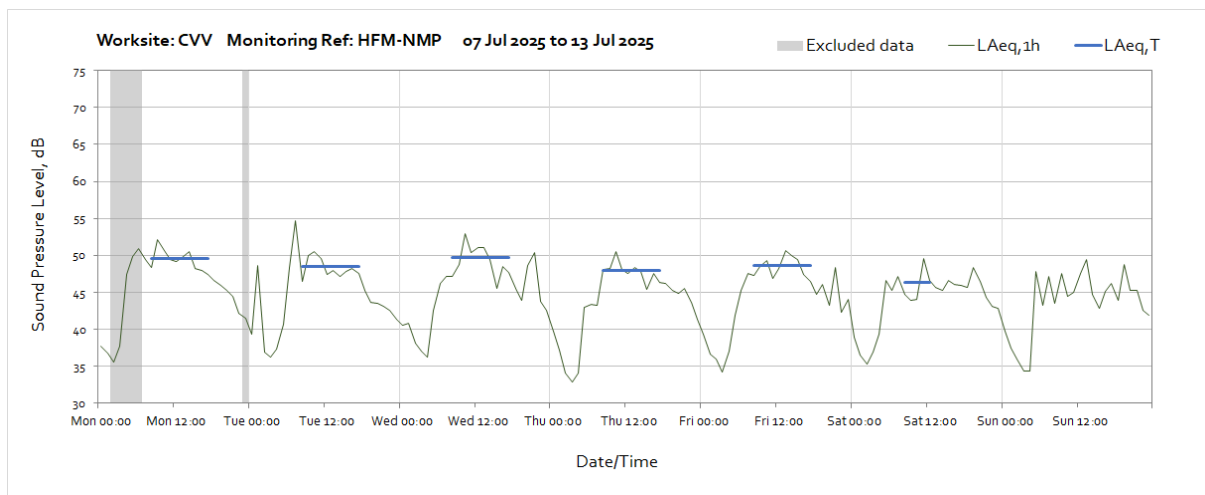
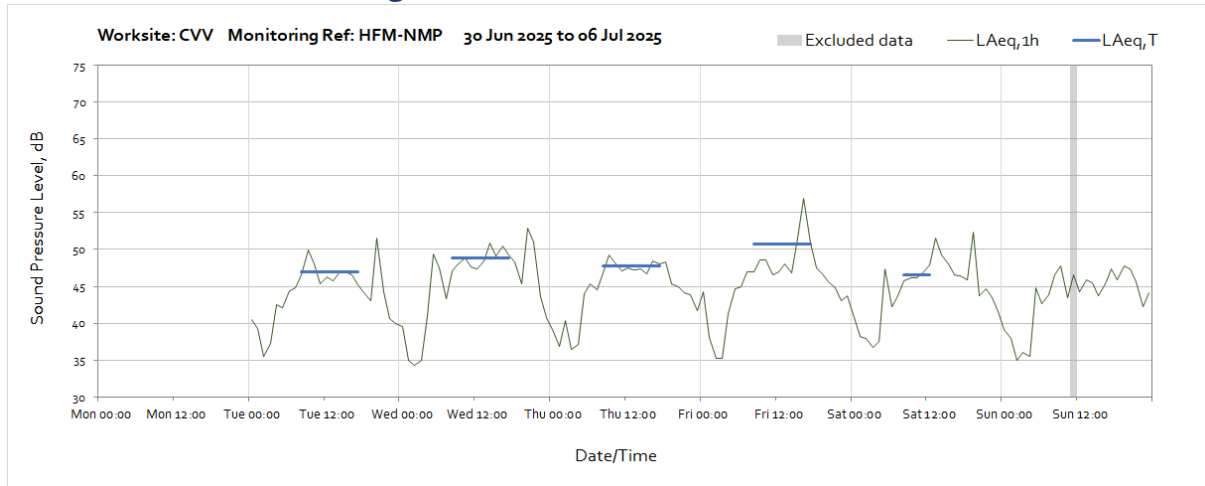


Note: Missing data between 16:00 and 17:00 on Tuesday 1st July was due to field calibration.

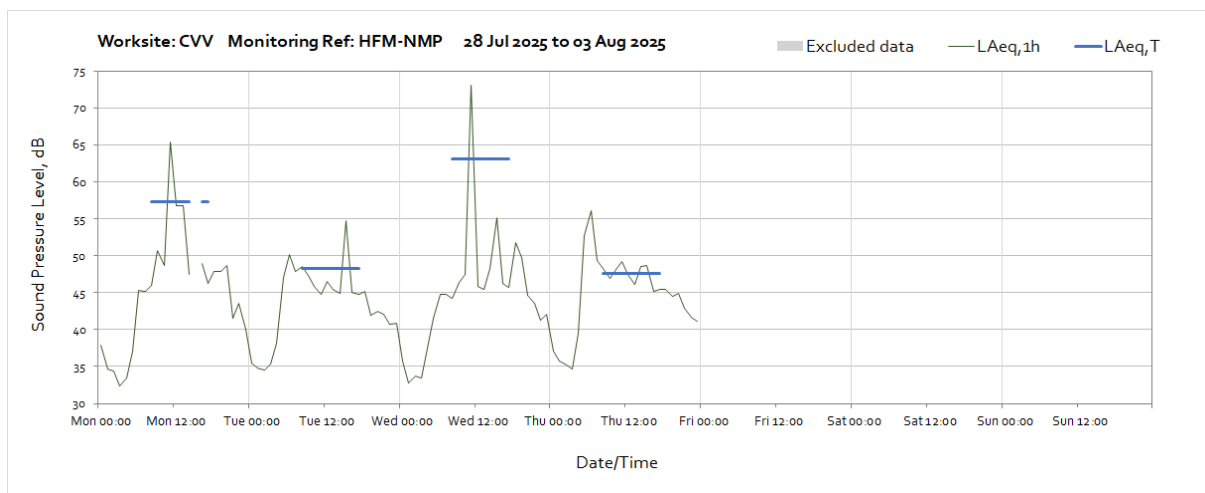
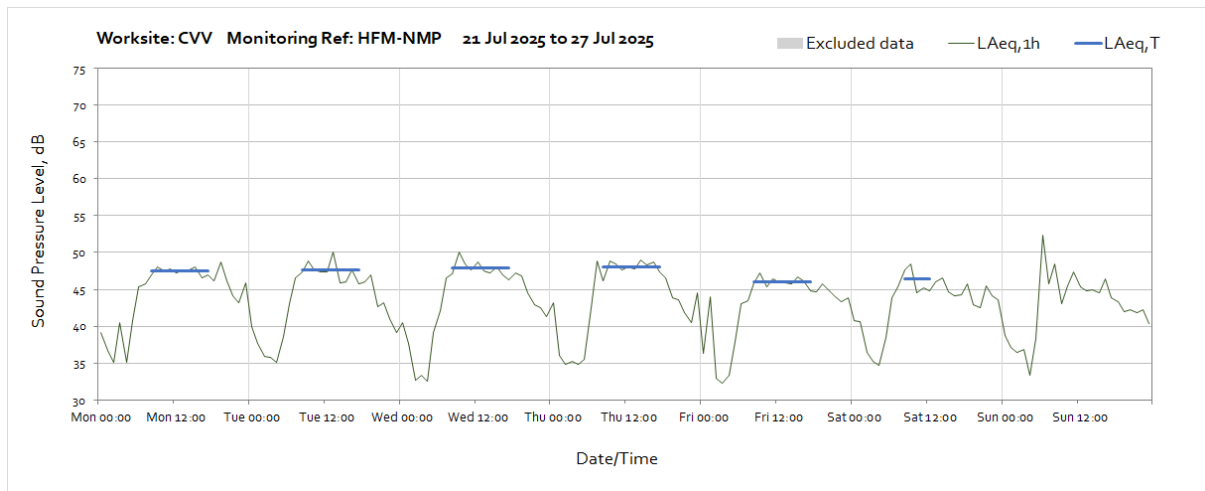




Worksite: CVV – Monitoring Ref: HFM-NMP

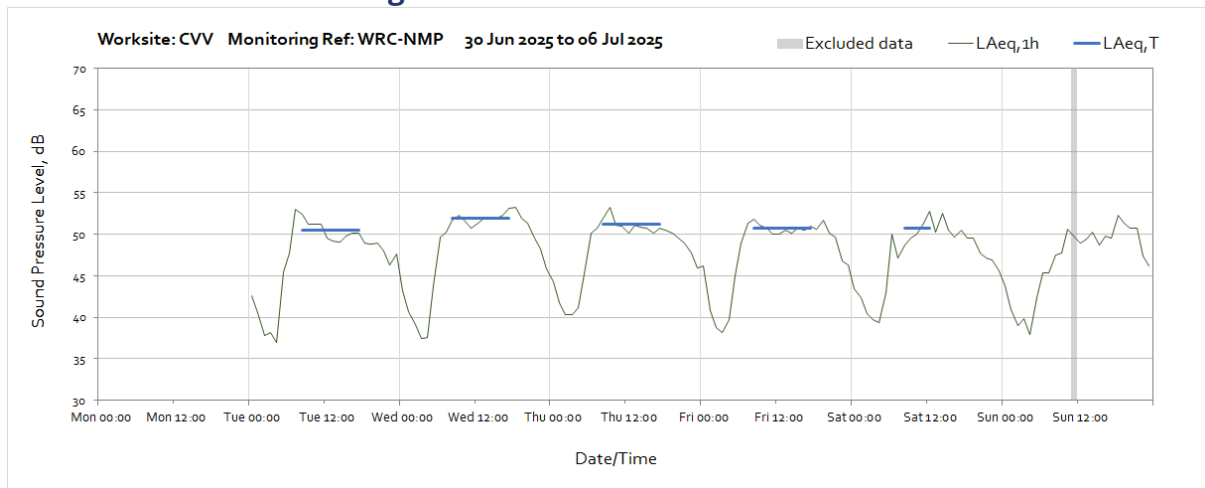


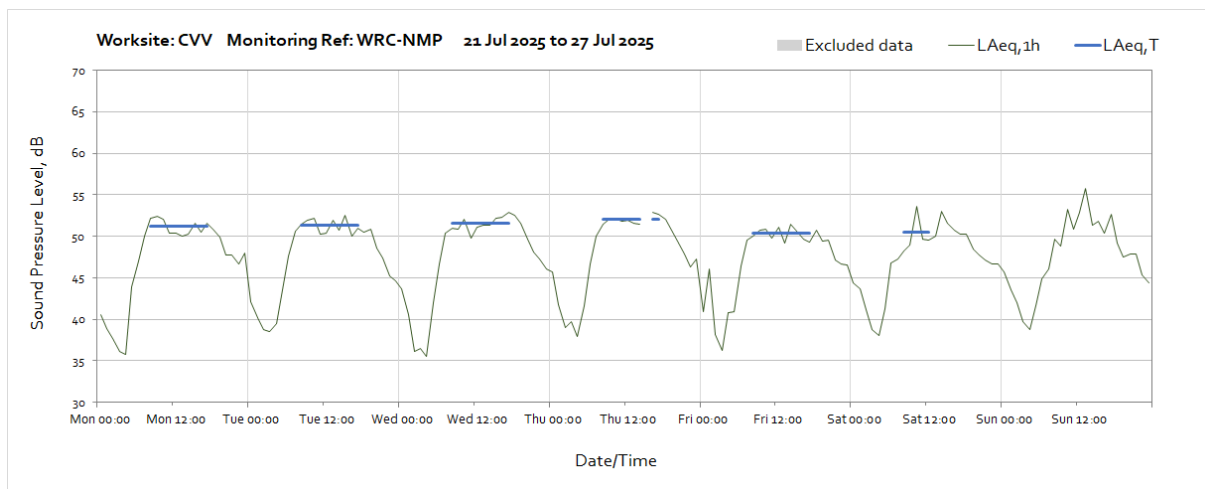
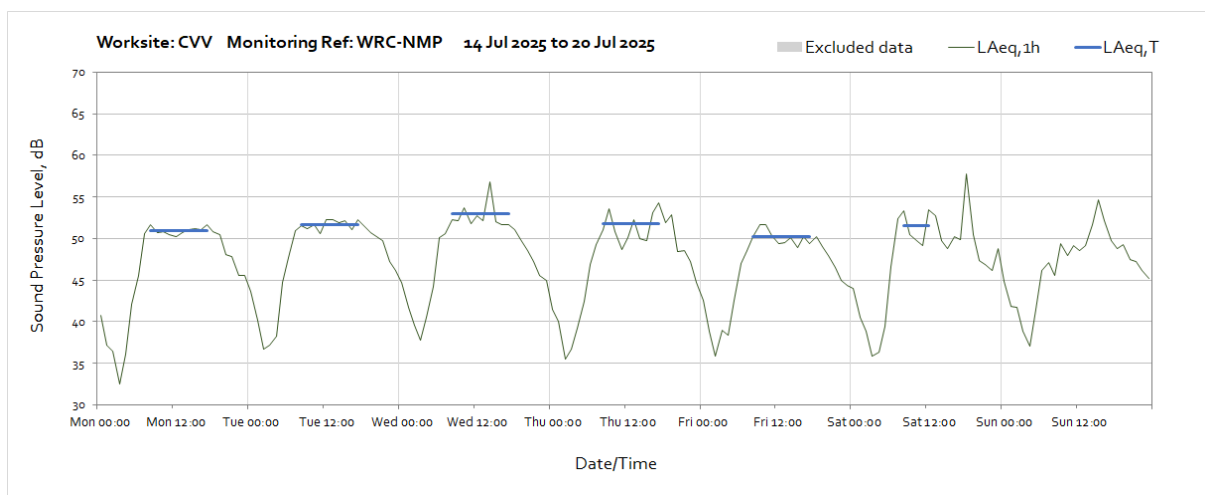
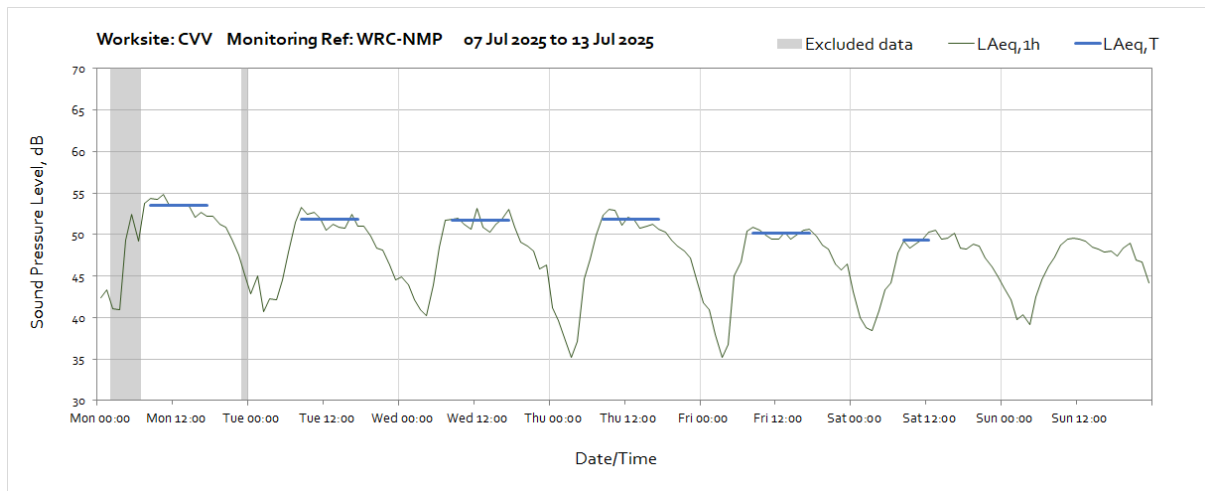
OFFICIAL



Note: Missing data between 15:00 and 16:00 on Monday 28th July was due to field calibration.

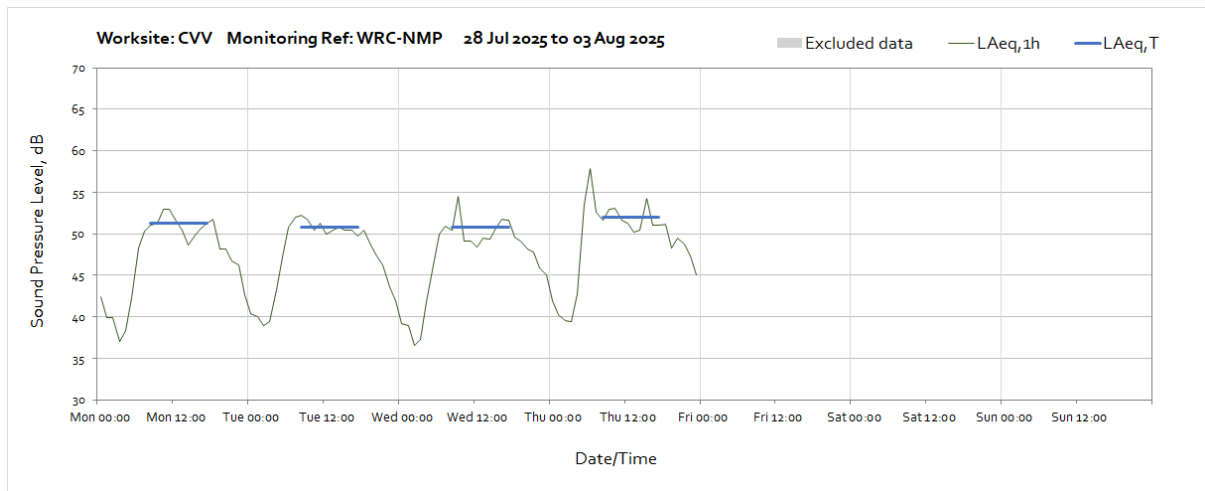
Worksite: CVV – Monitoring Ref: WRC-NMP



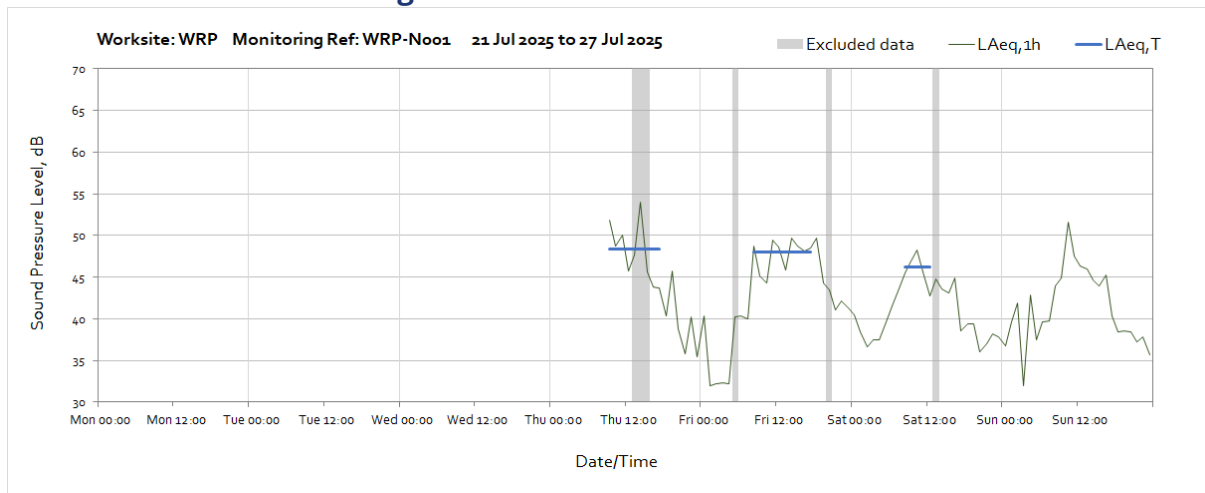


Note: Missing data between 15:00 and 16:00 on Thursday 24th July was due to field calibration.

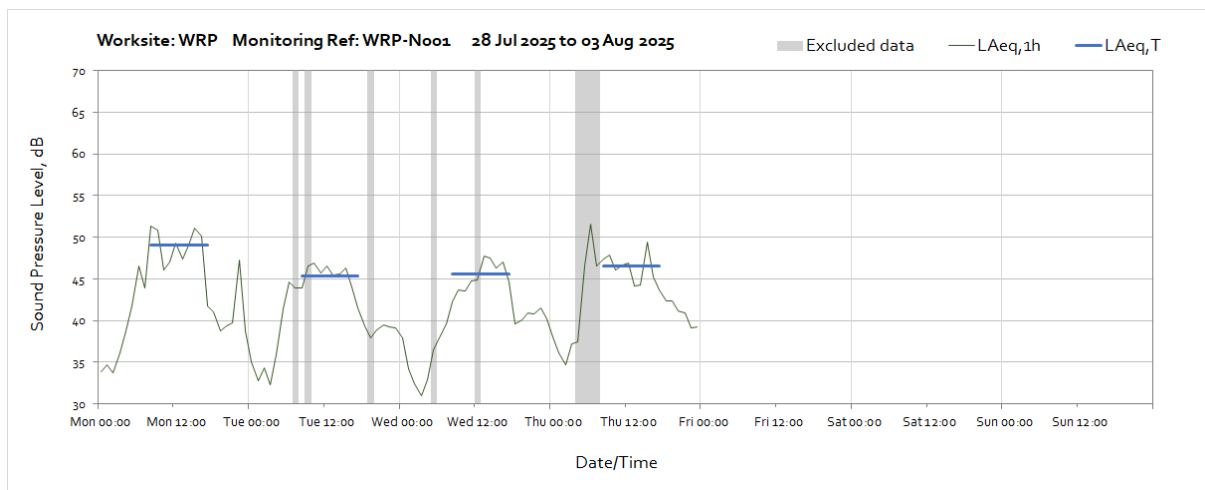
OFFICIAL



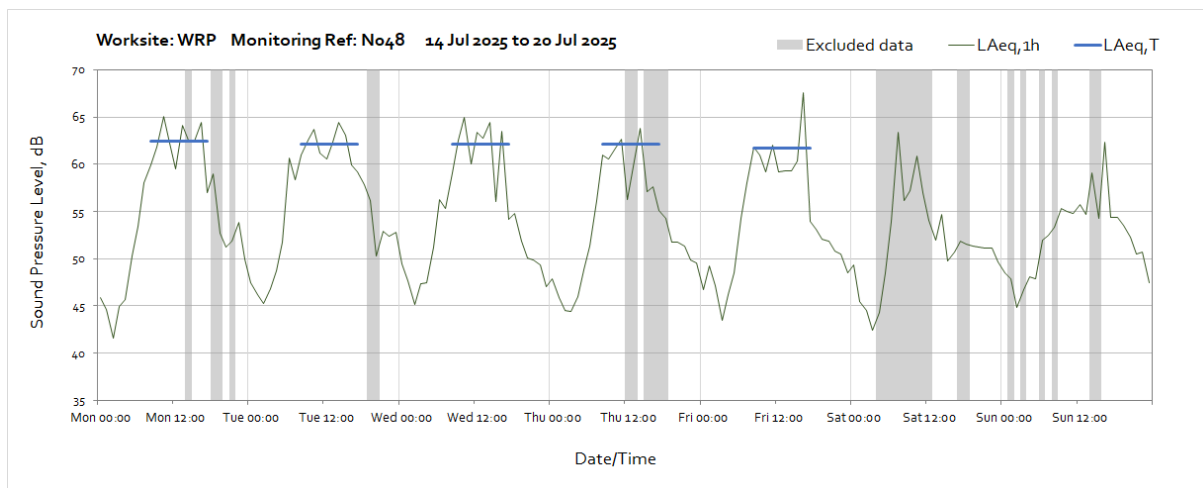
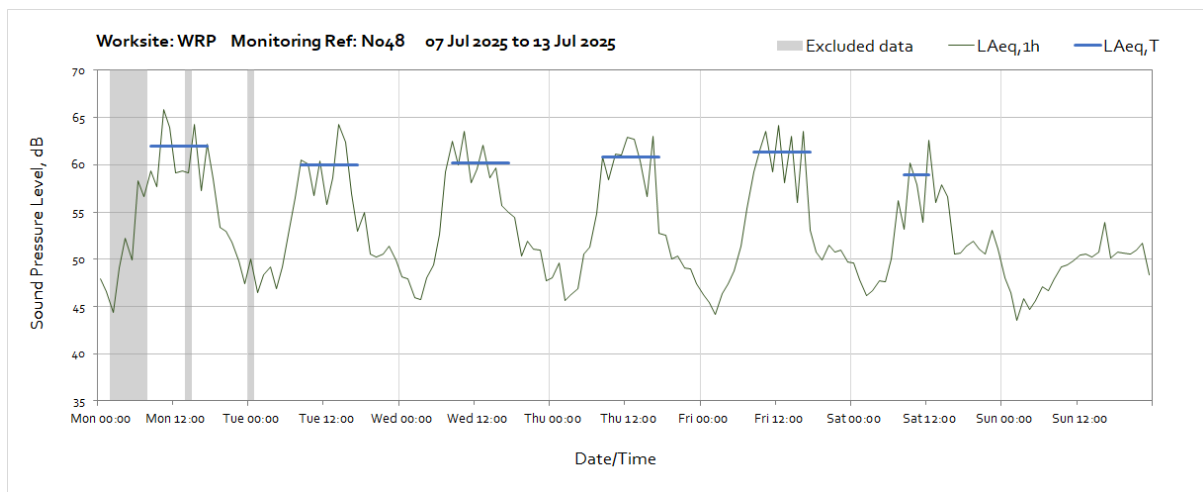
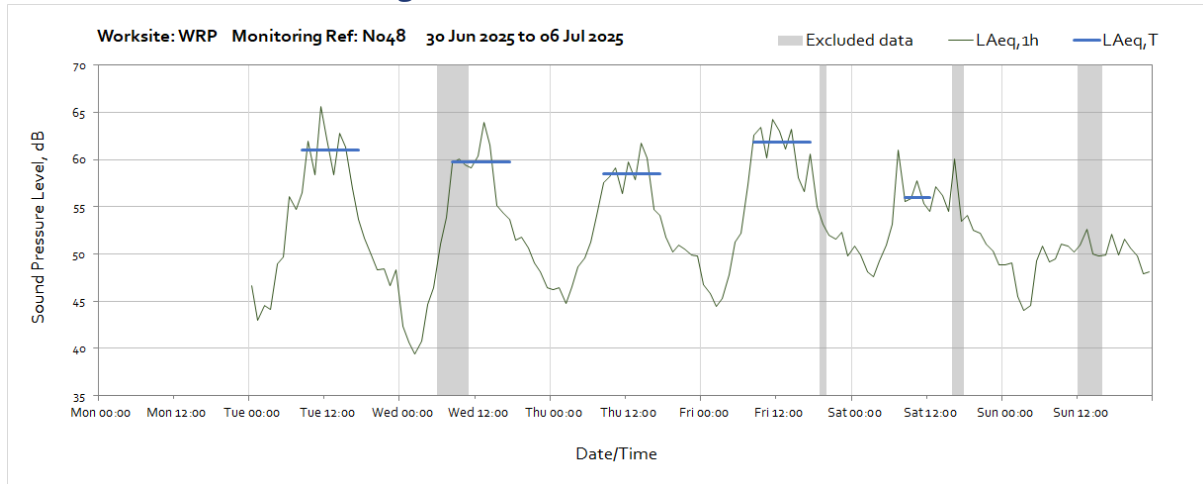
Worksite: WRP – Monitoring Ref: WRP-N001



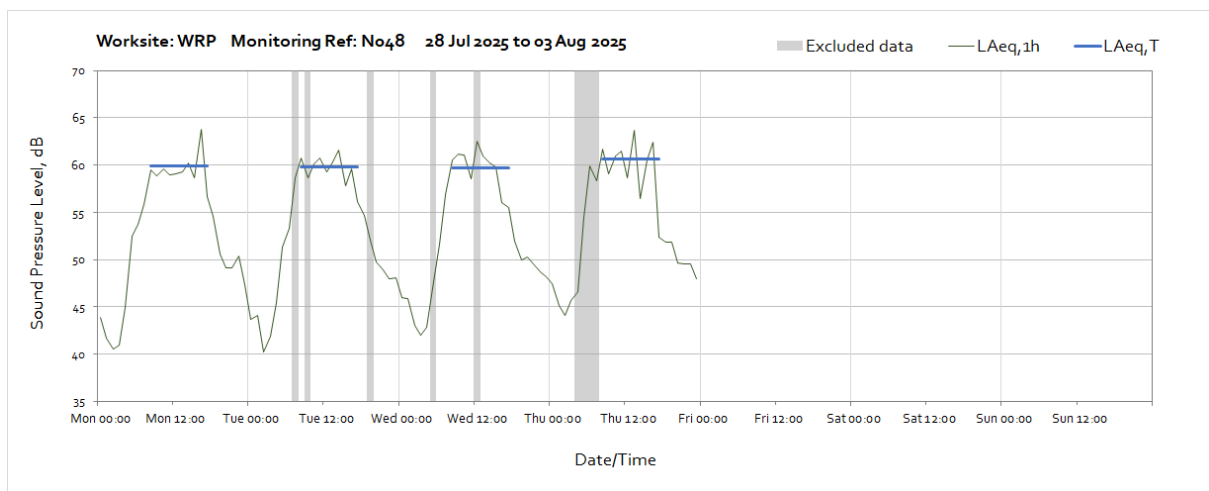
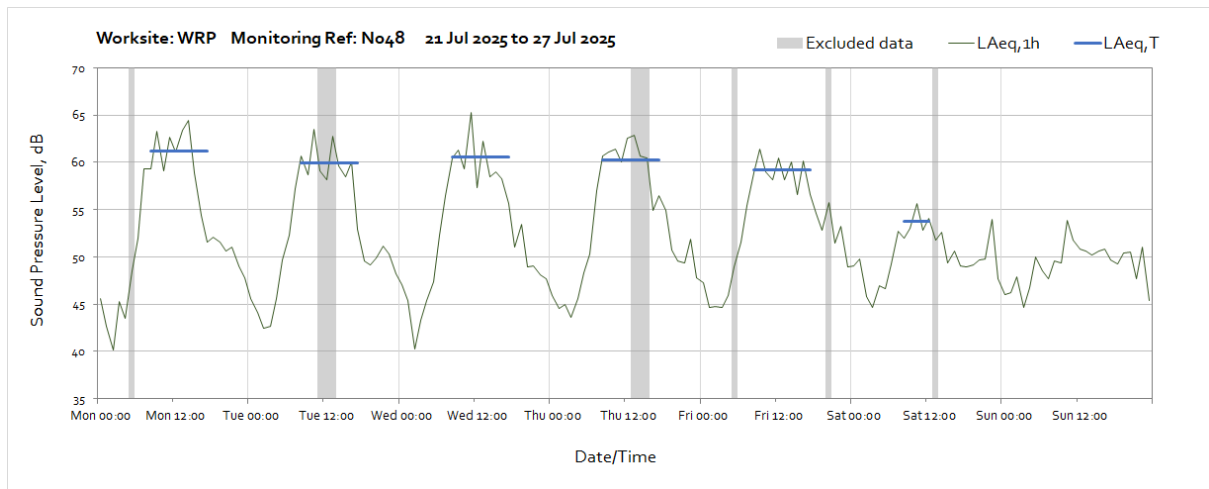
Note: Missing data between beginning of month and 09:00 on Thursday 24th August was due to a fault at the monitoring station which is now resolved.



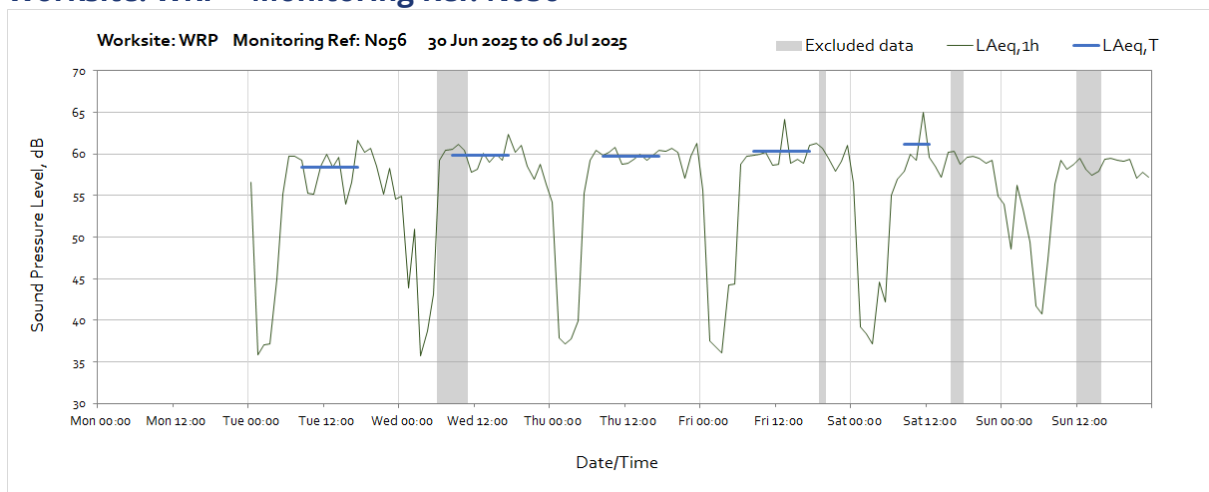
Worksite: WRP – Monitoring Ref: N048

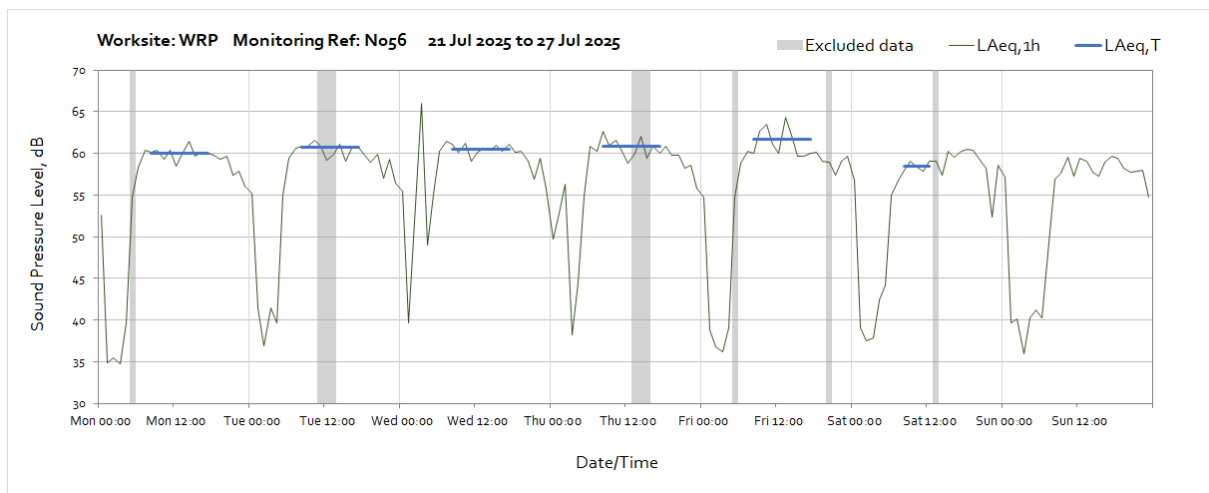
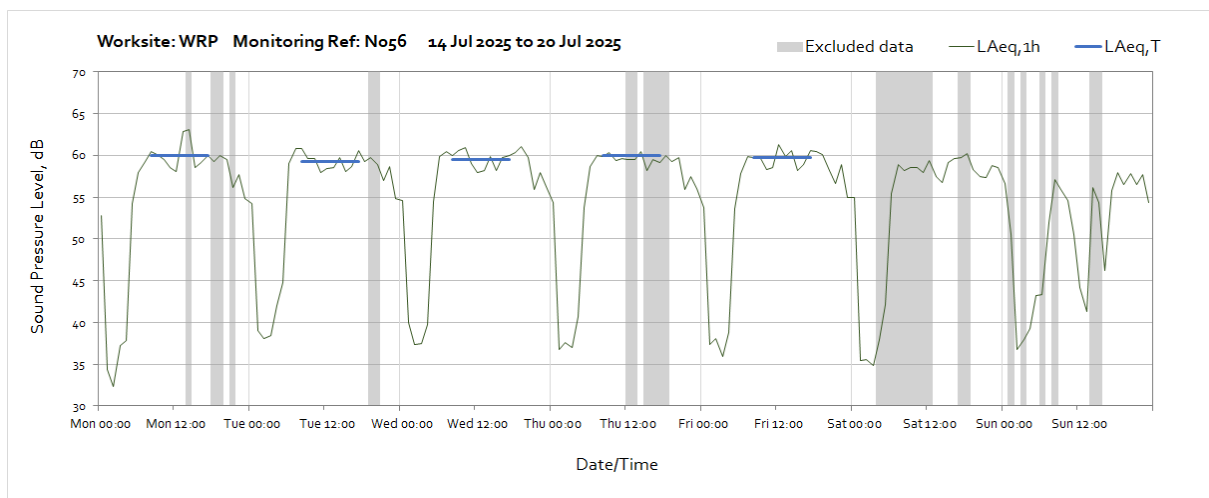
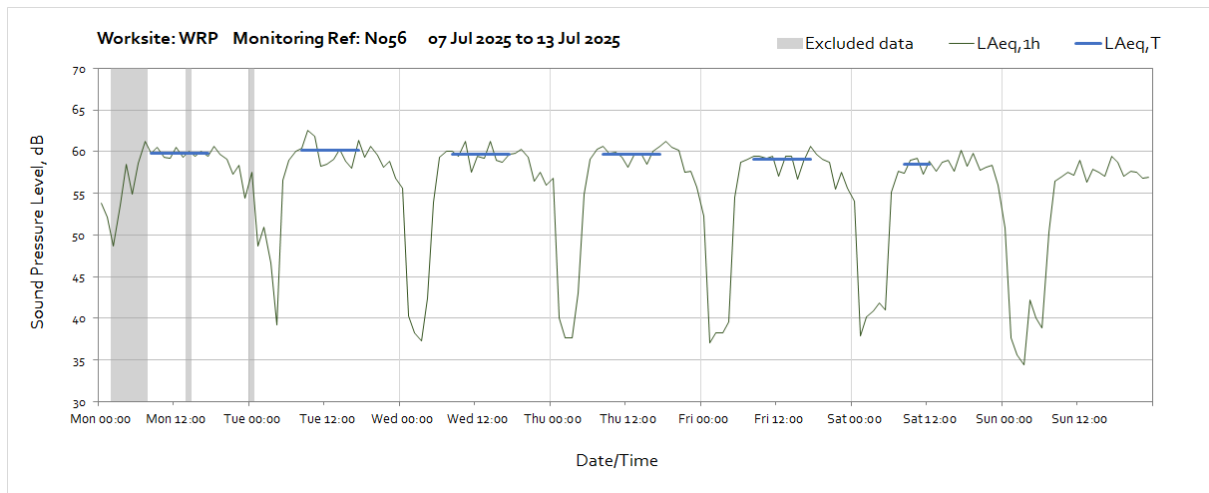


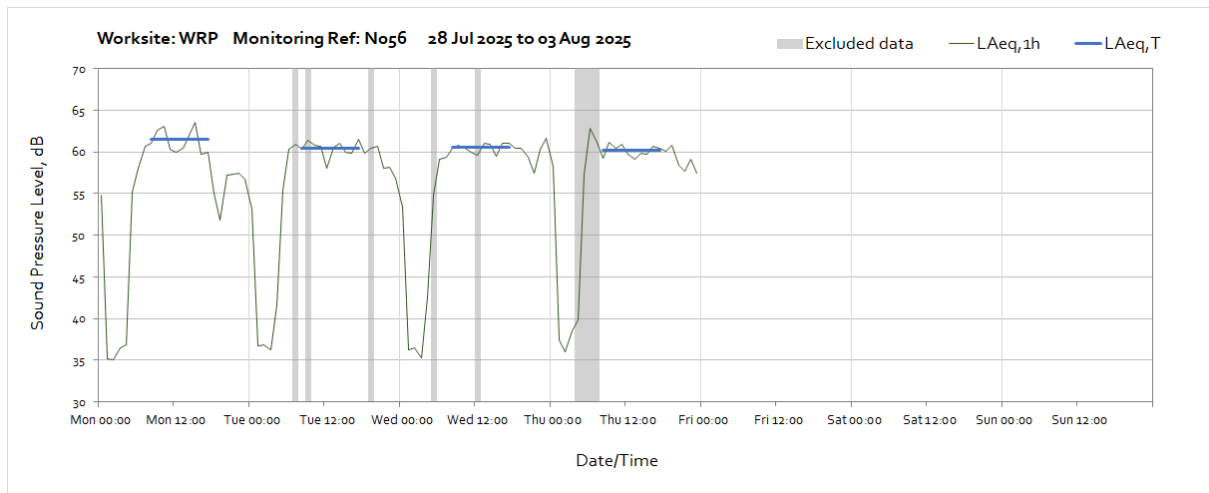
OFFICIAL



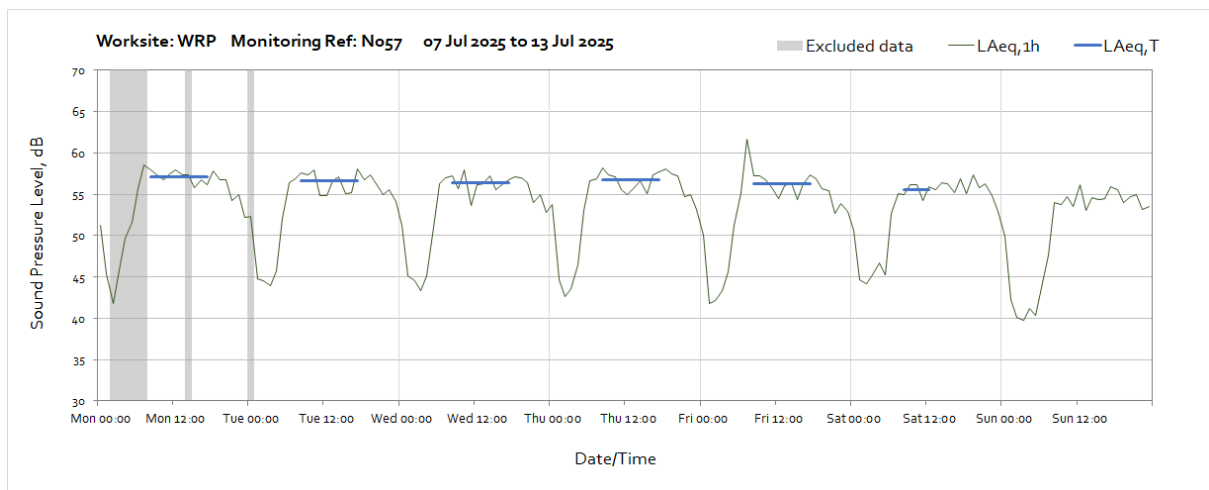
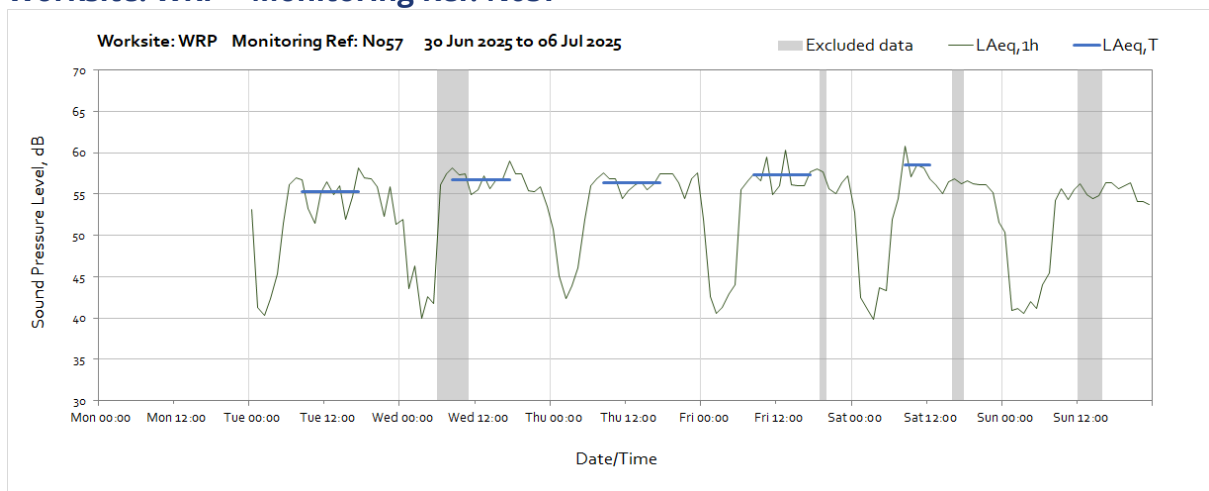
Worksite: WRP – Monitoring Ref: N056



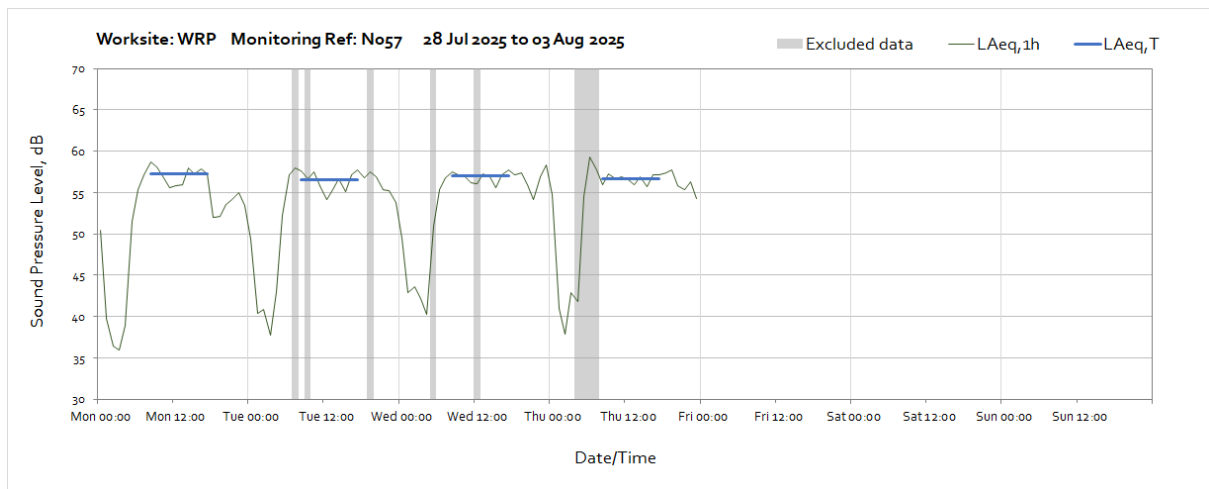
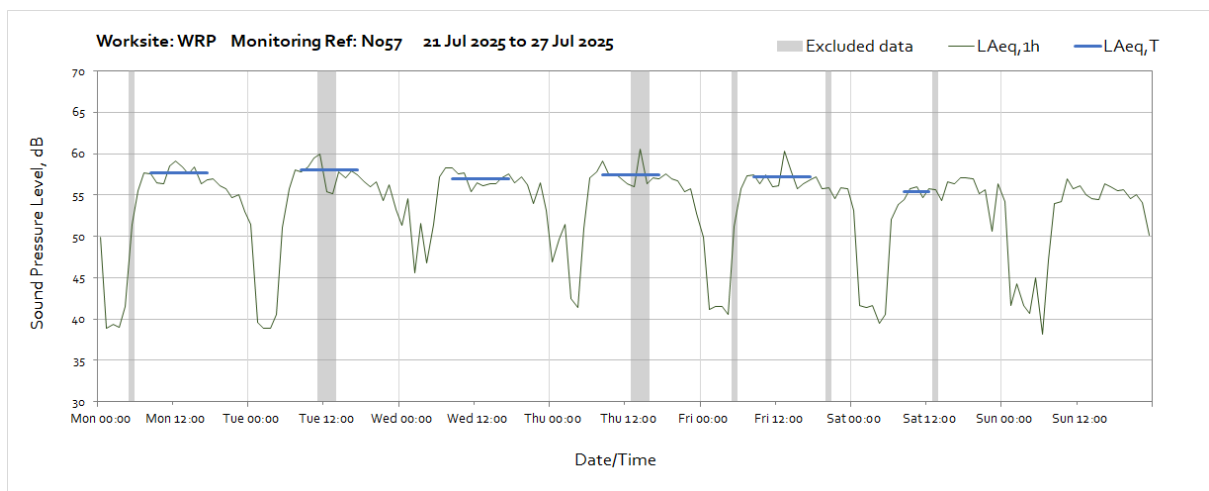
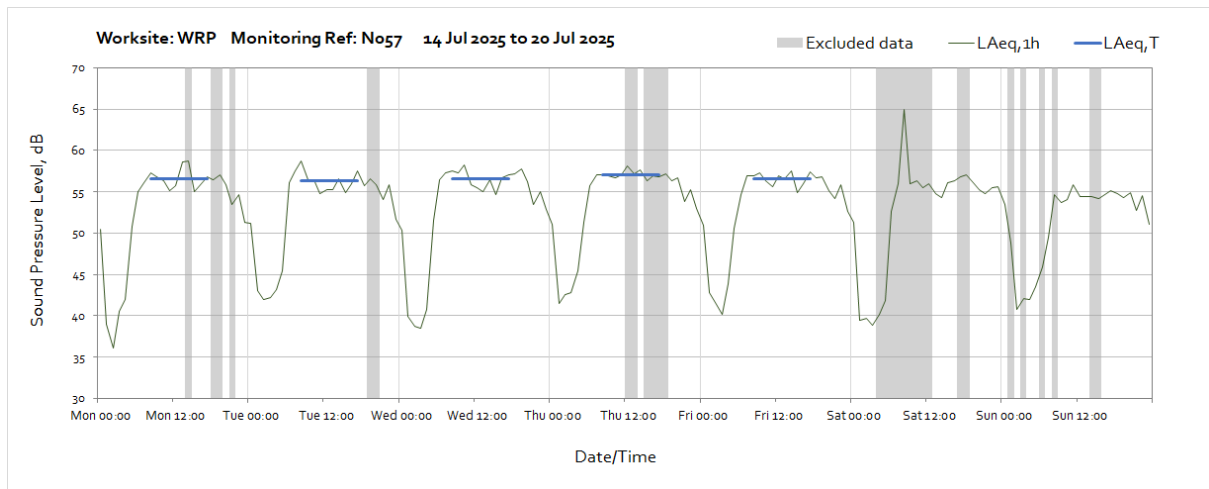




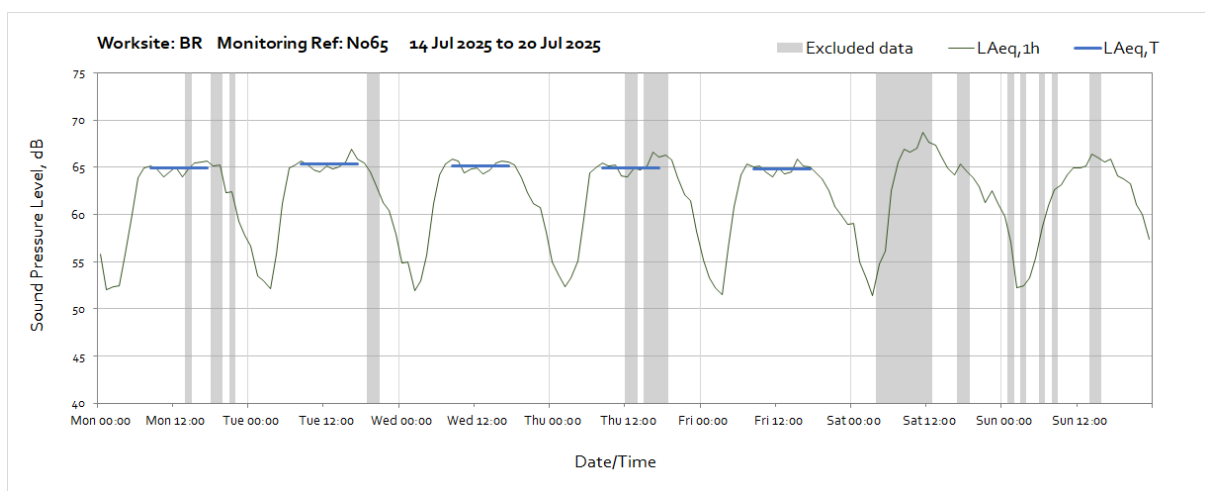
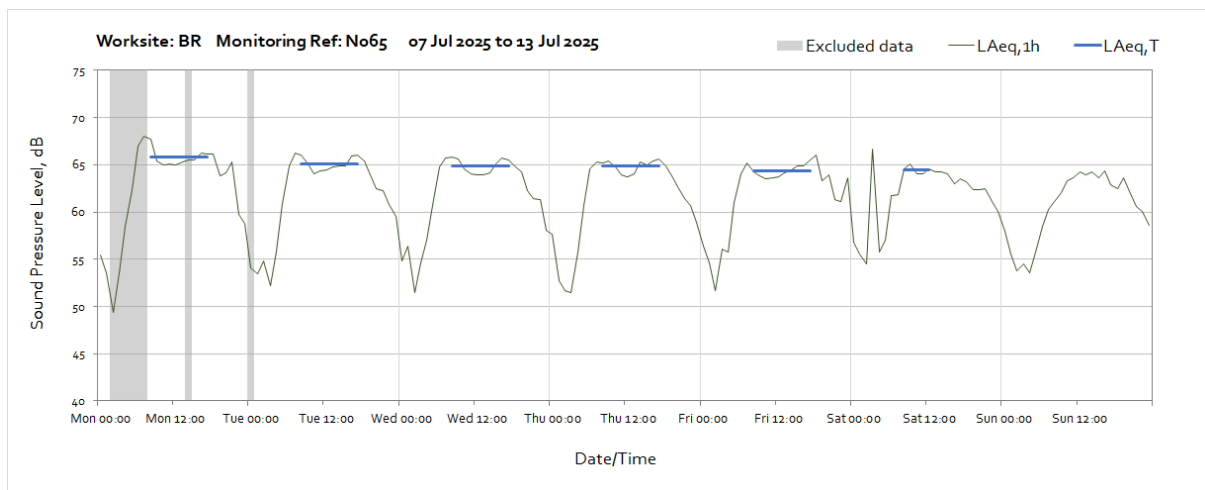
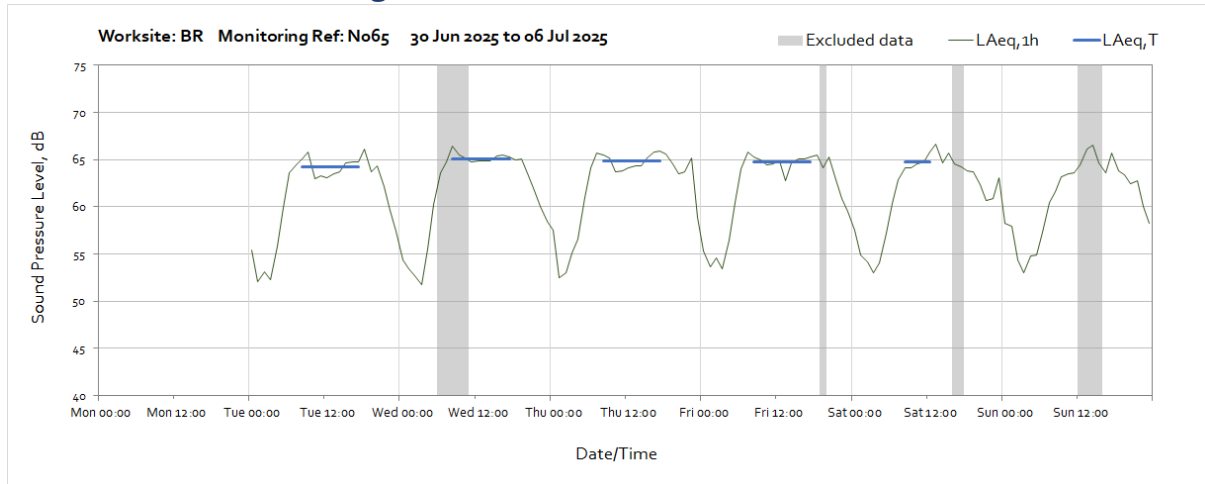
Worksite: WRP – Monitoring Ref: N057



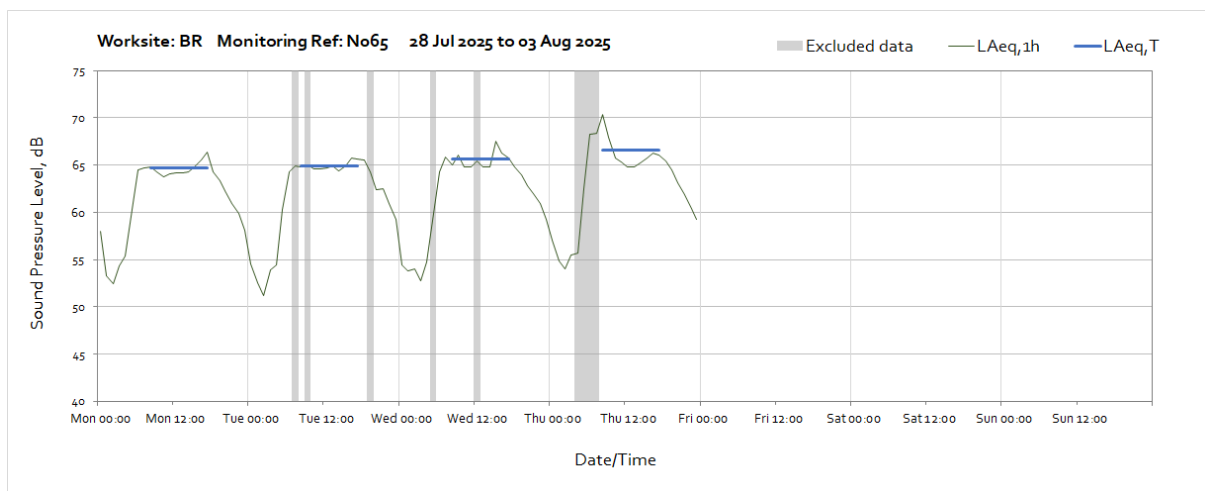
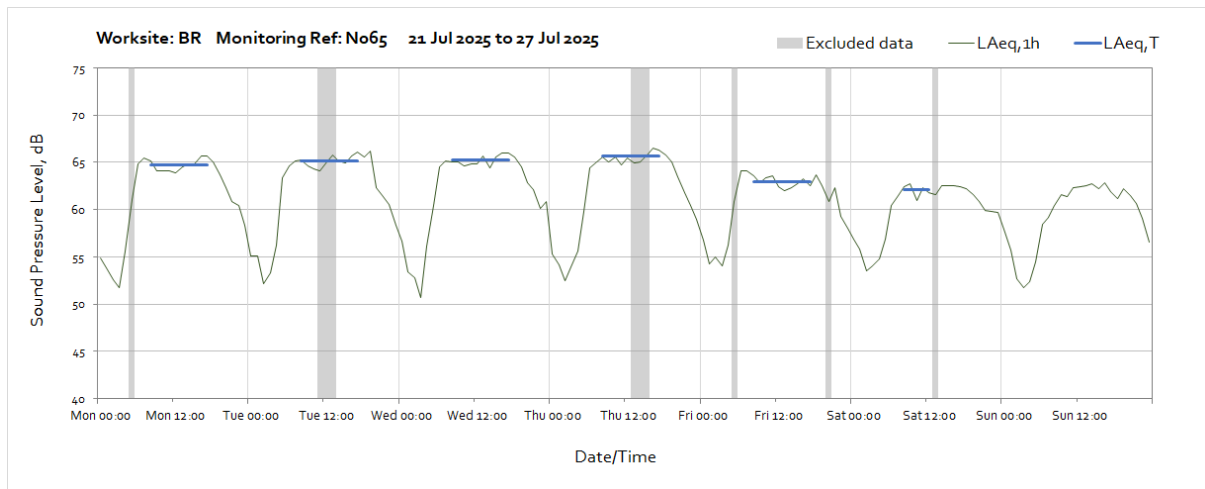
OFFICIAL



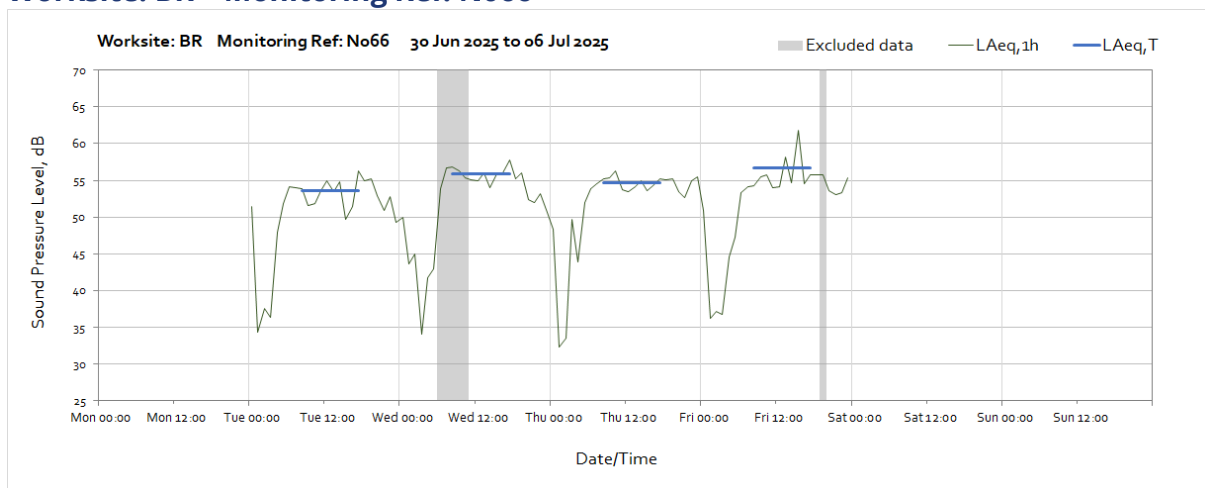
Worksite: BR – Monitoring Ref: N065



OFFICIAL

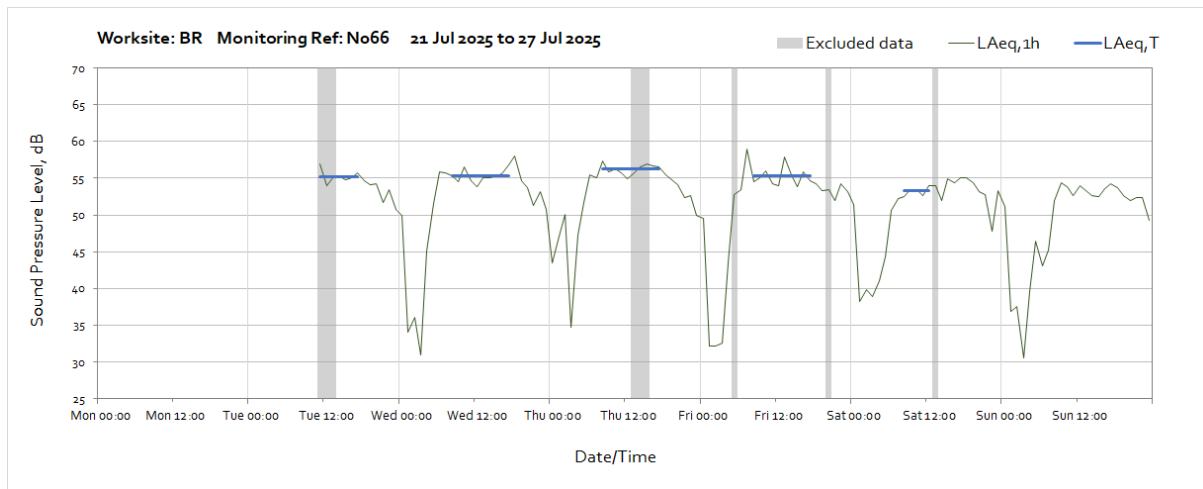


Worksite: BR – Monitoring Ref: N066

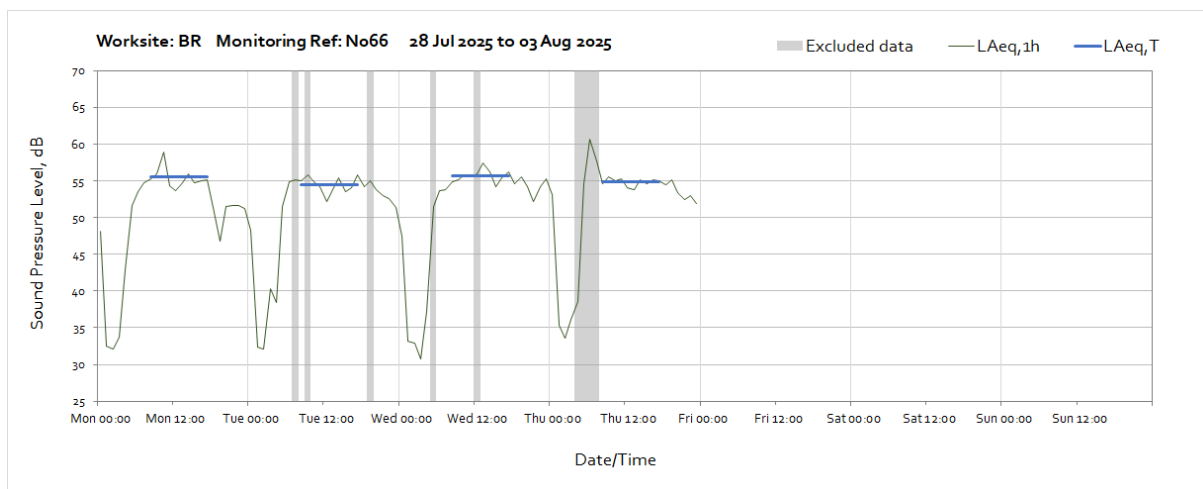


Note: Missing data between 00:00 on Saturday 5th July and 11:00 on Tuesday 22nd July was due to loss of power at the monitoring station.

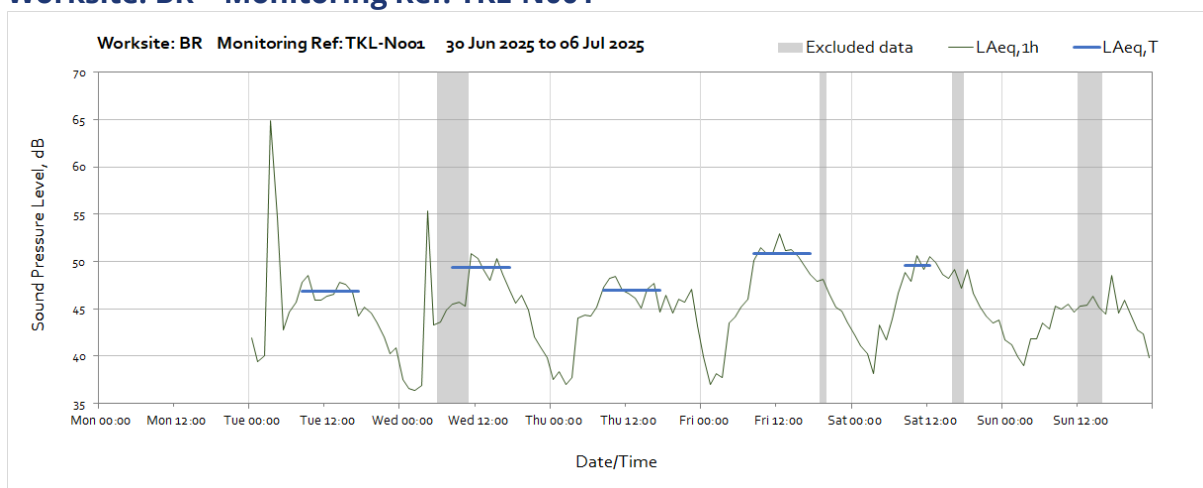
OFFICIAL

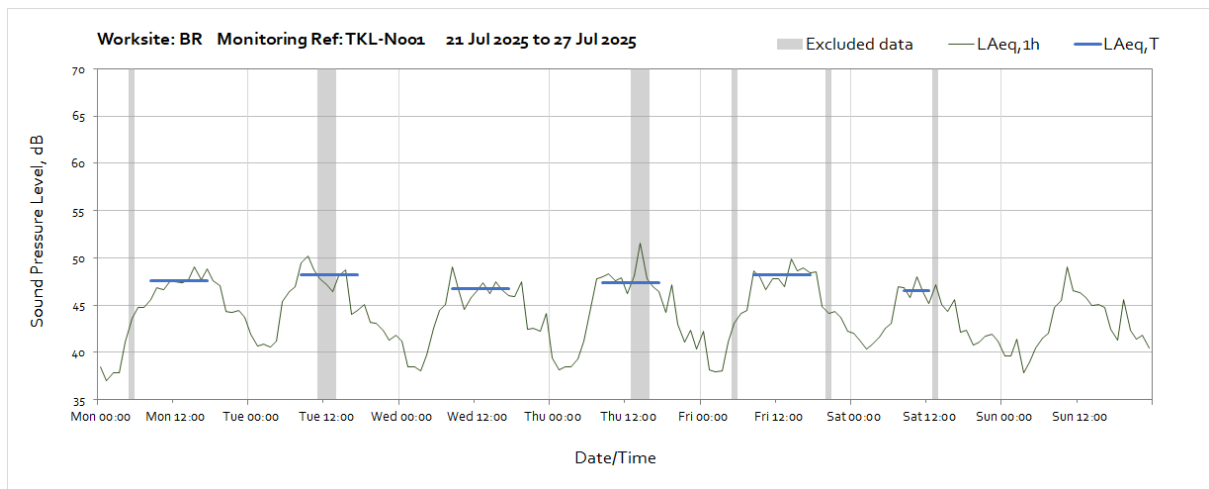
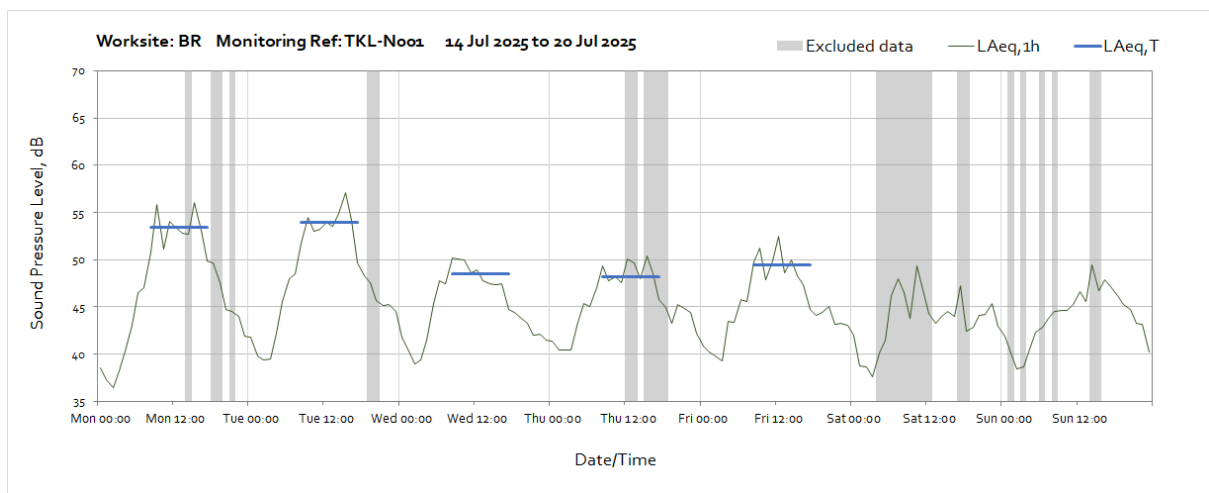
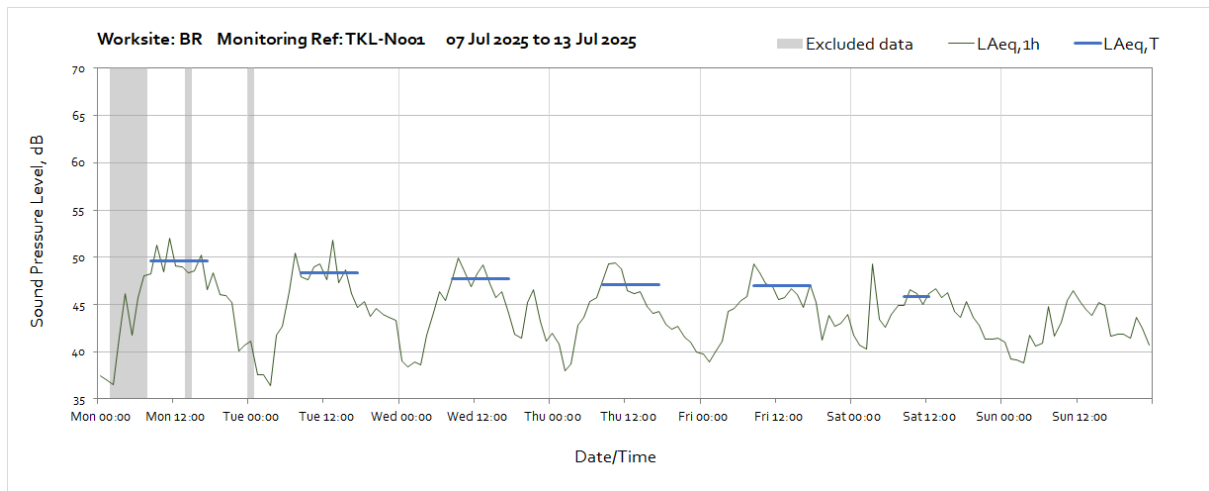


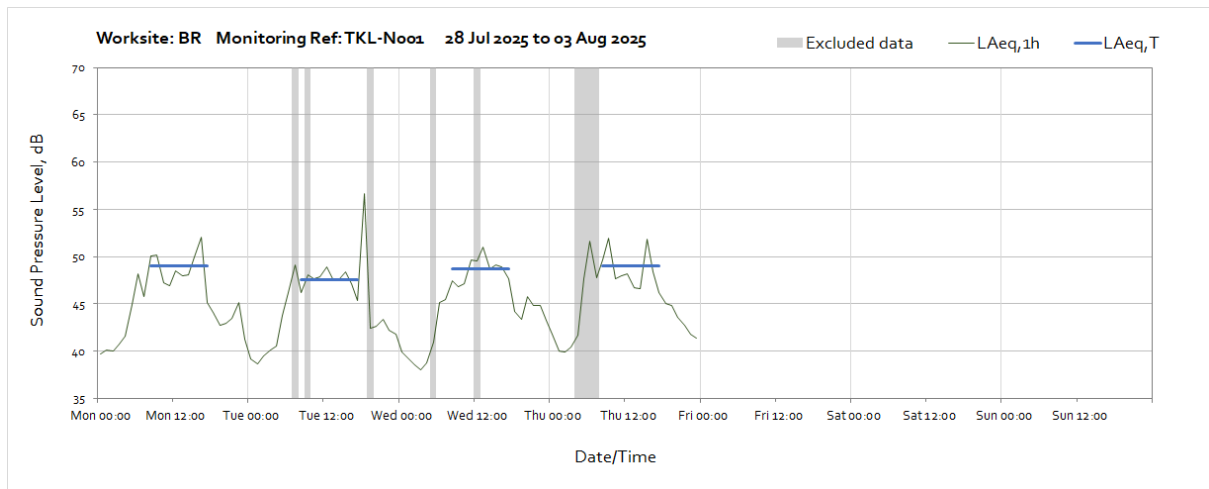
Note: Missing data between 00:00 on Saturday 5th July and 11:00 on Tuesday 22nd July was due to loss of power at the monitoring station.



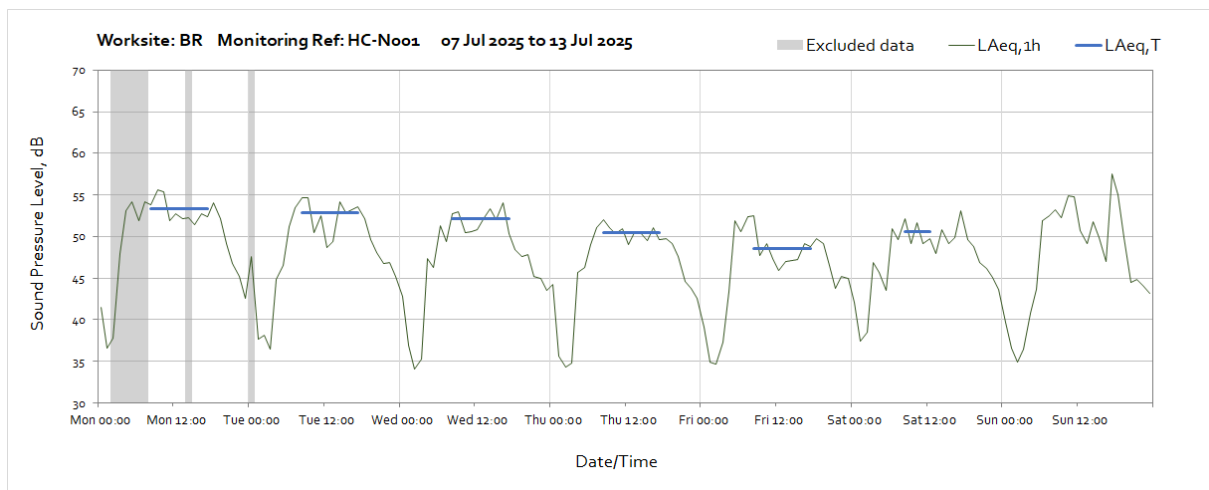
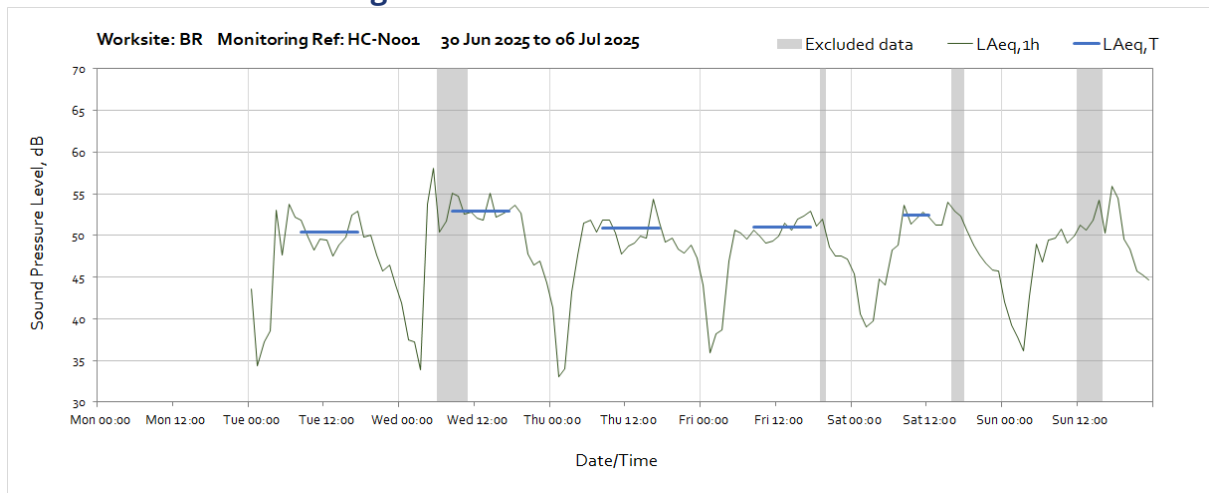
Worksite: BR – Monitoring Ref: TKL-N001

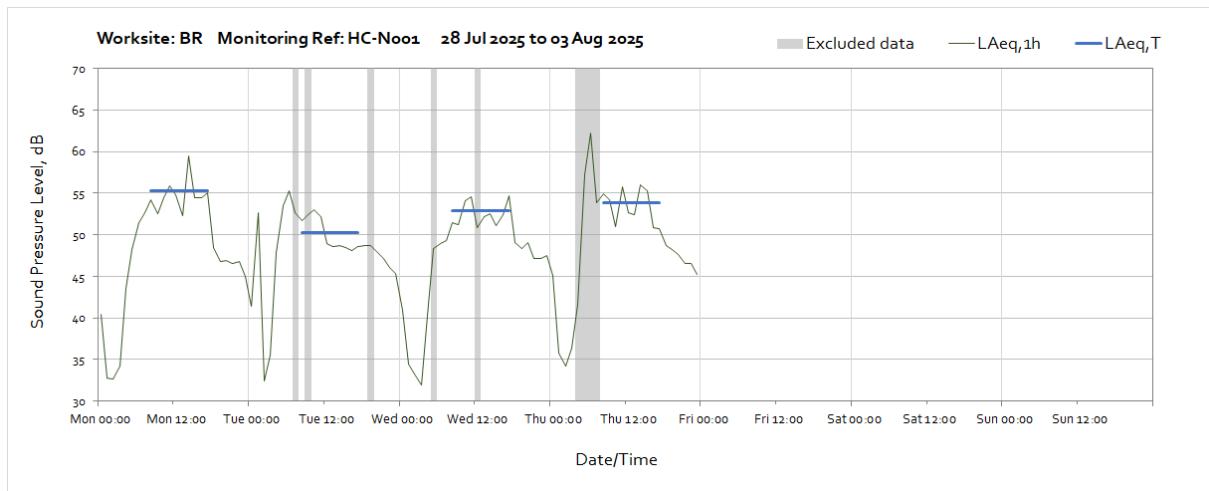
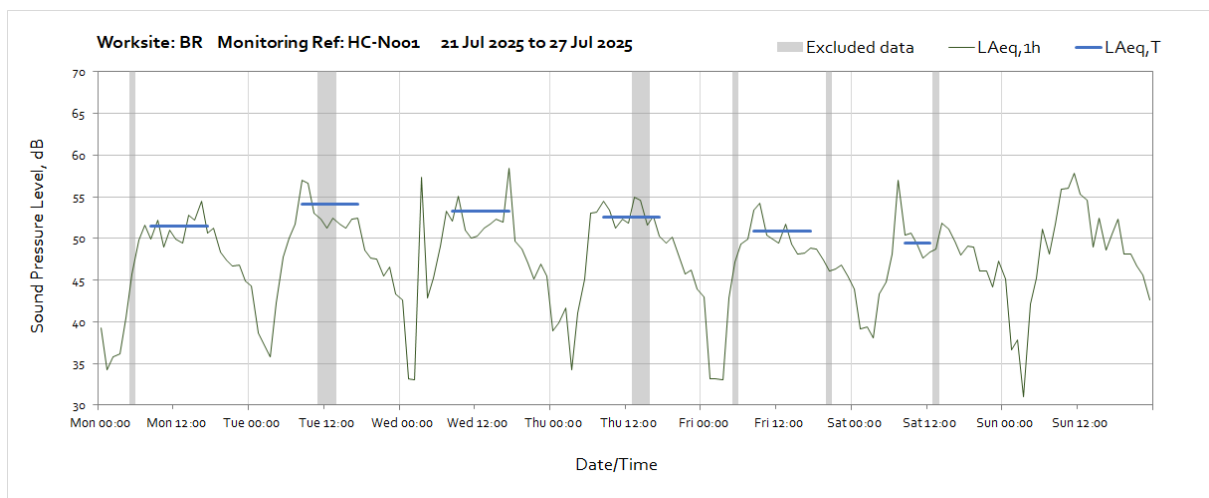
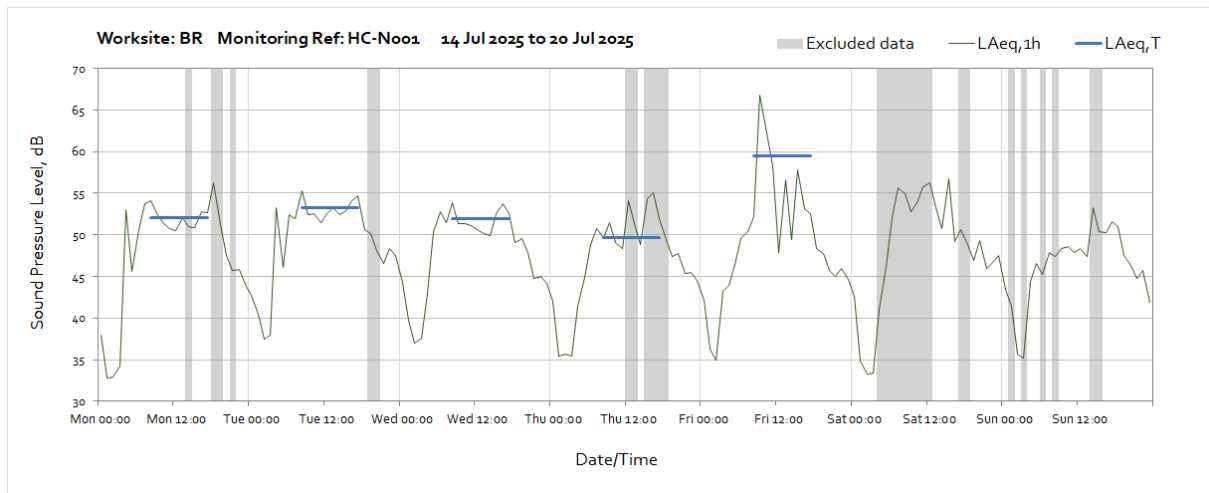




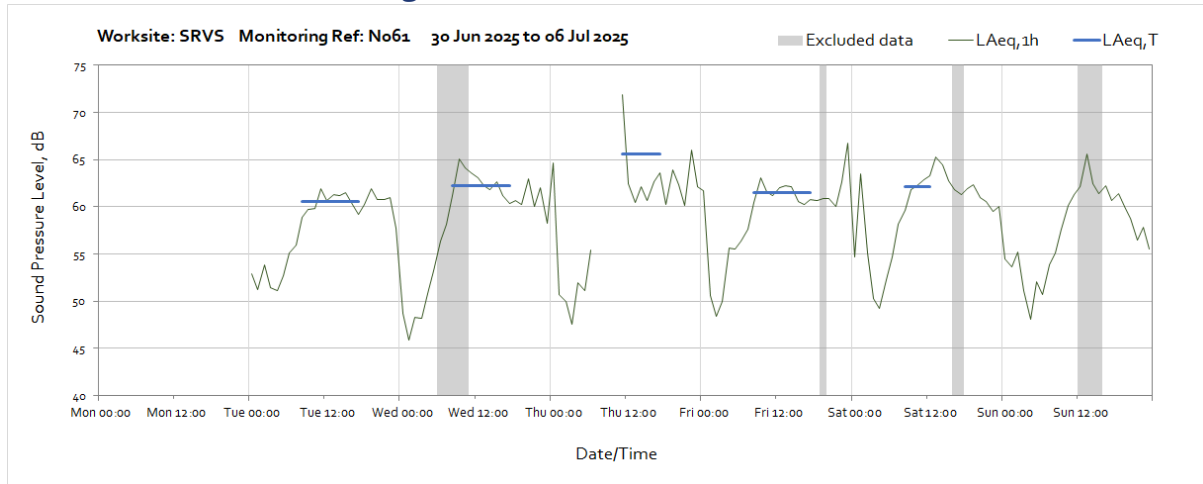


Worksite: BR – Monitoring Ref: HC-N001

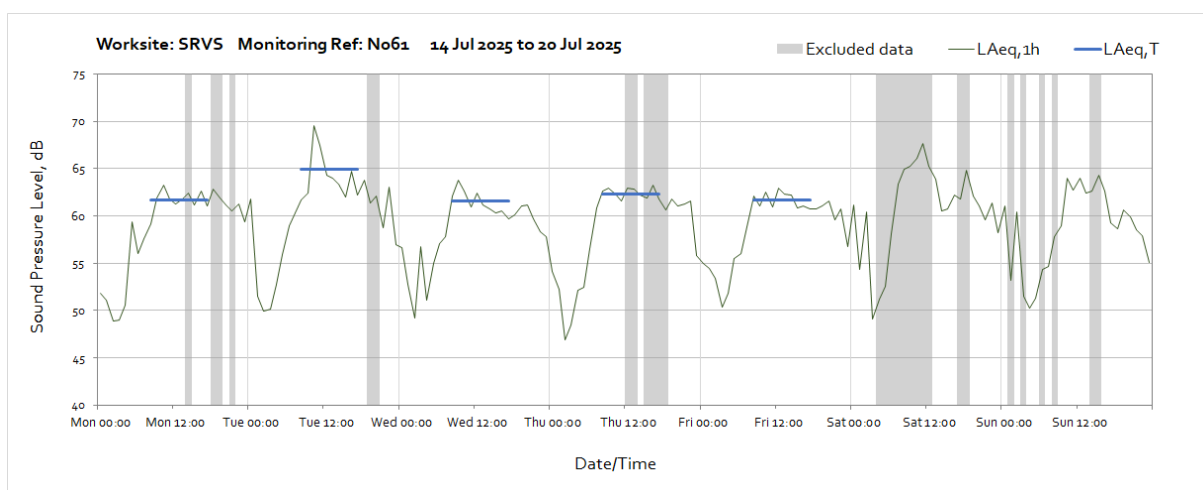
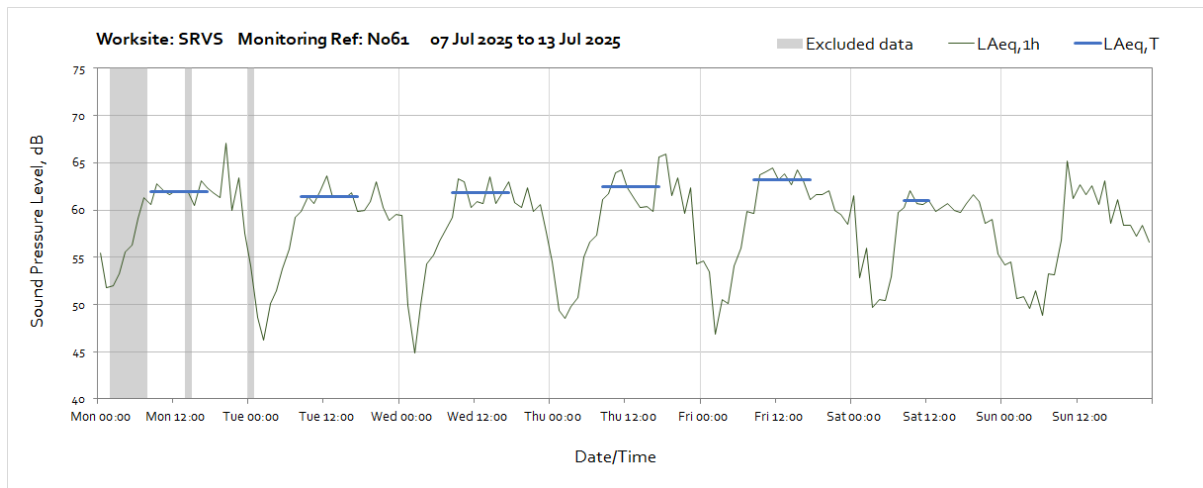


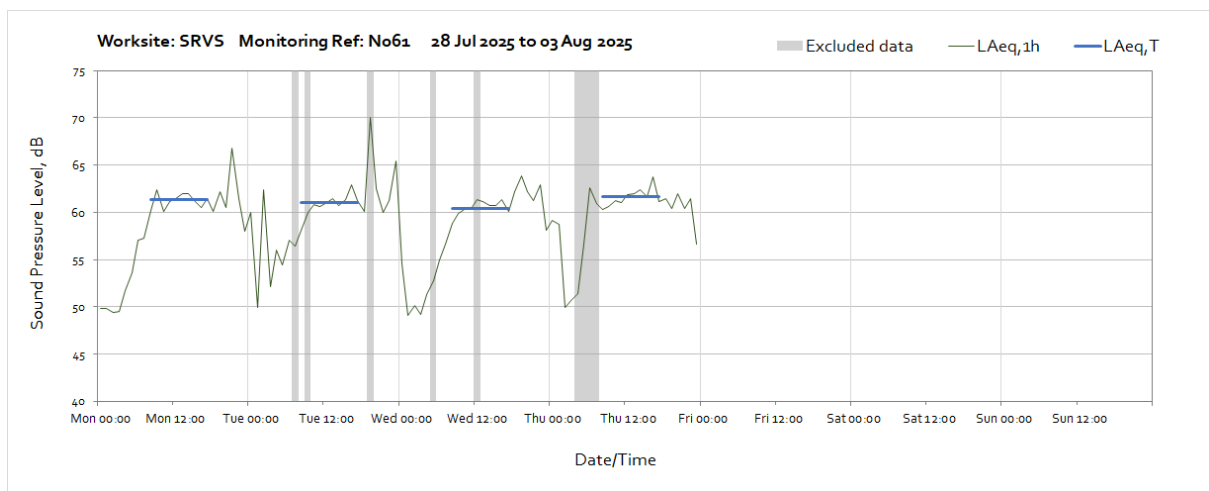
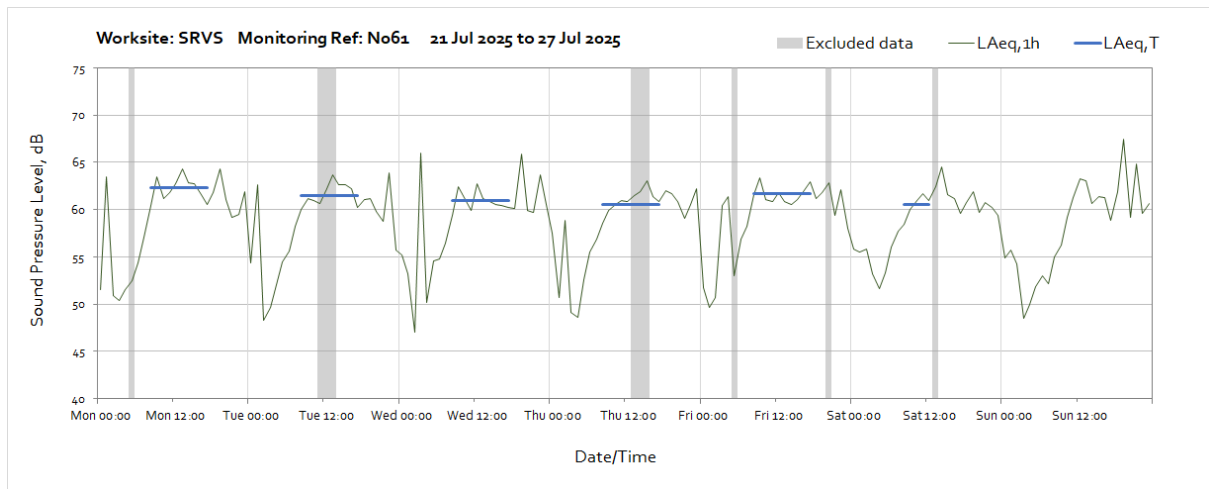


Worksite: SRVS – Monitoring Ref: N061

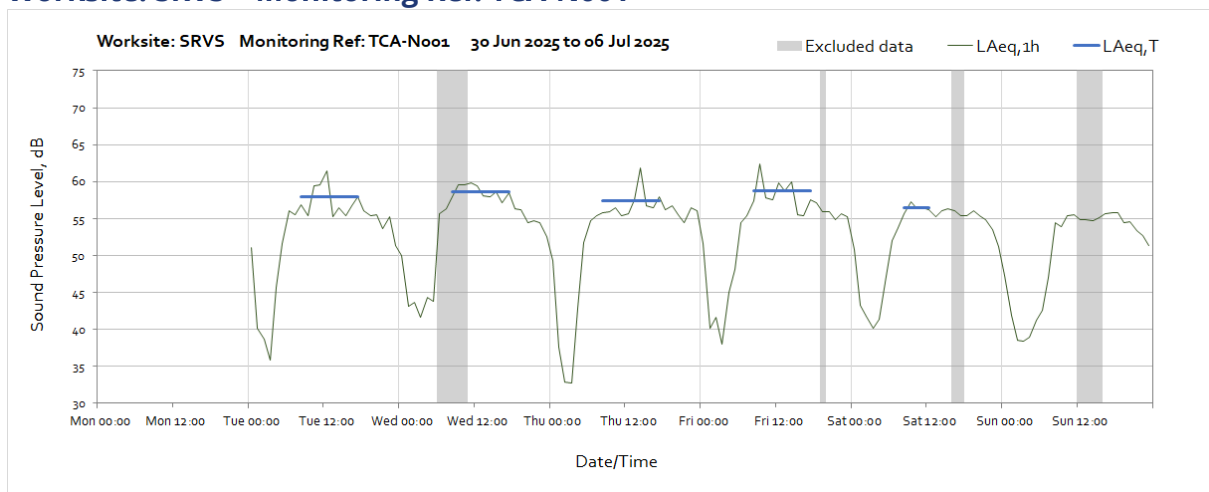


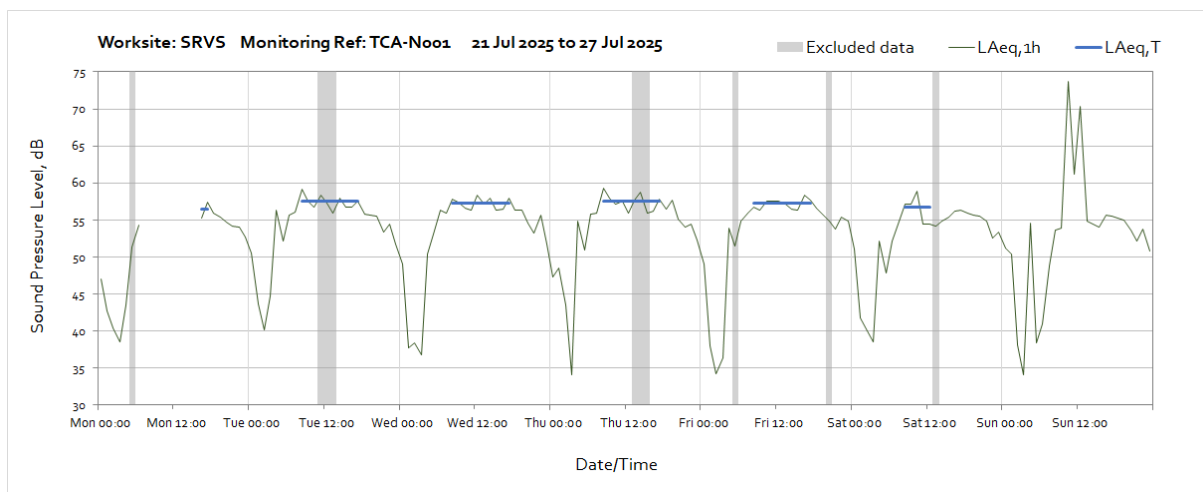
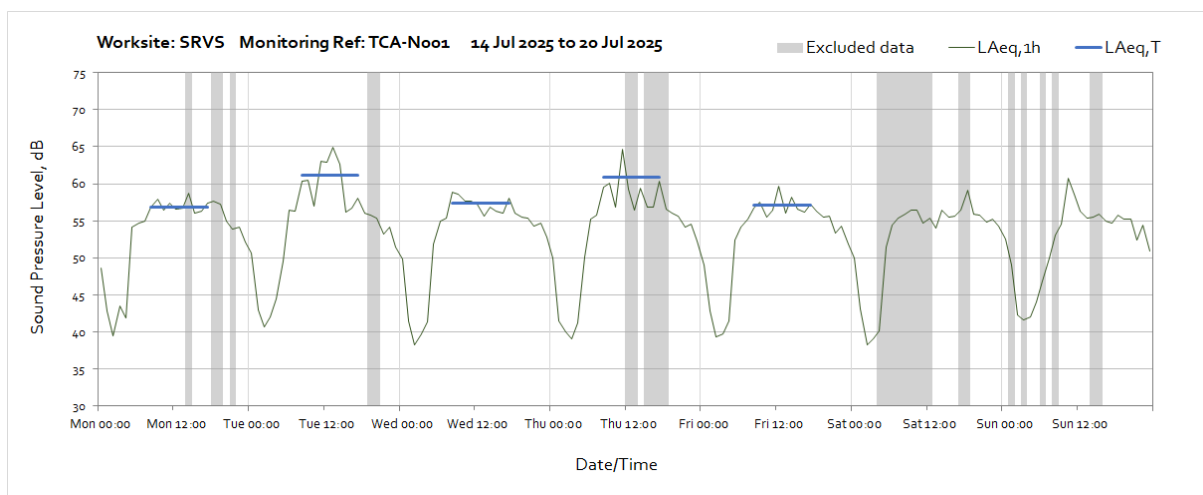
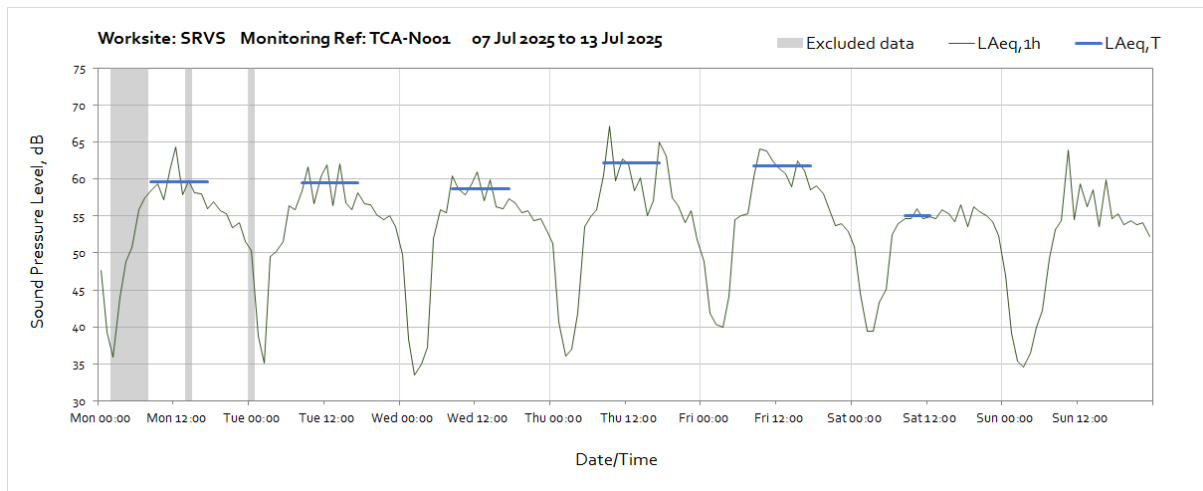
Note: Missing data between 07:00 and 11:00 on Thursday 3rd July was due to a depleted battery at the monitoring station.



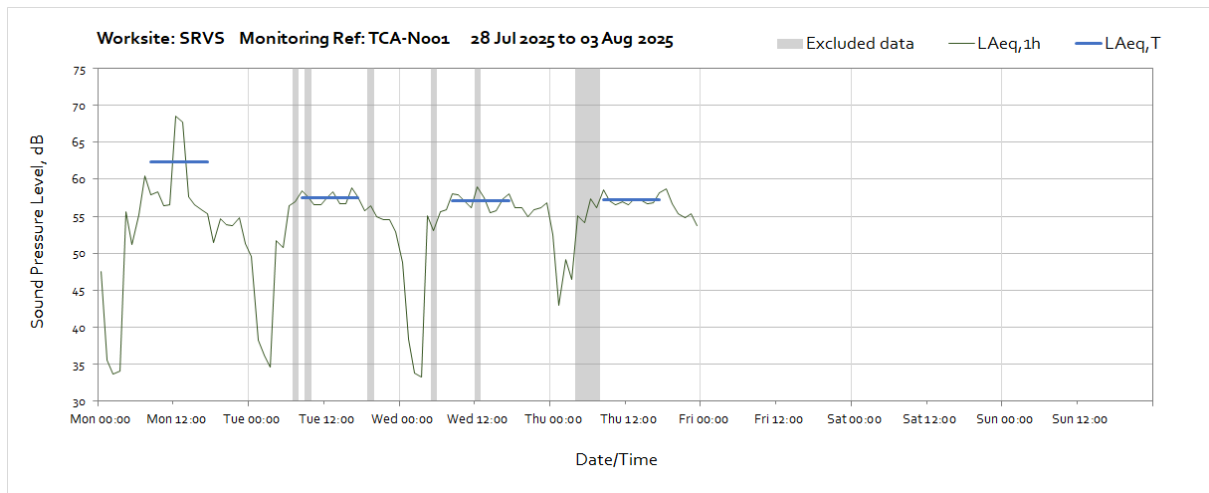


Worksite: SRVS – Monitoring Ref: TCA-N001

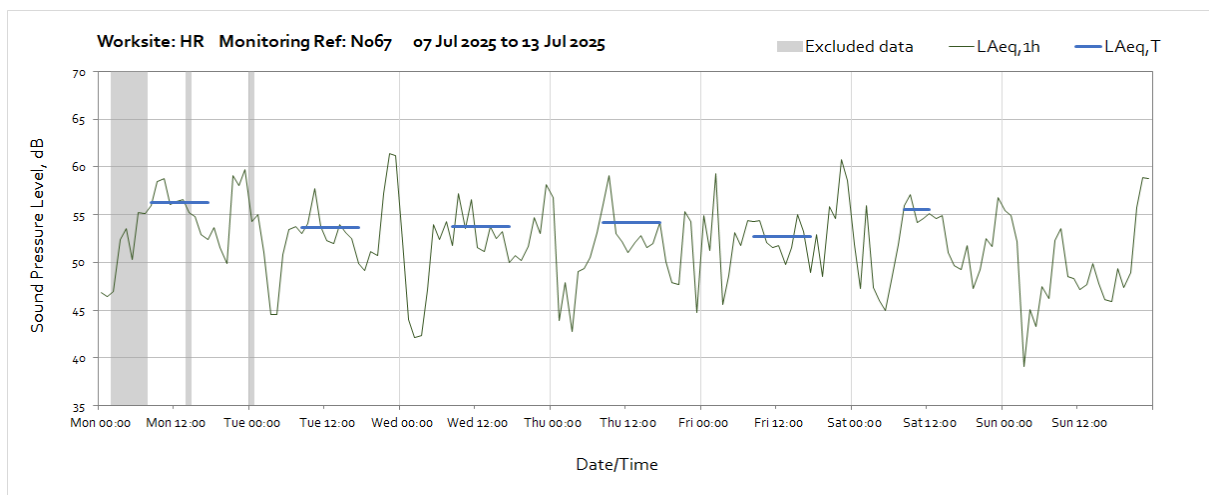
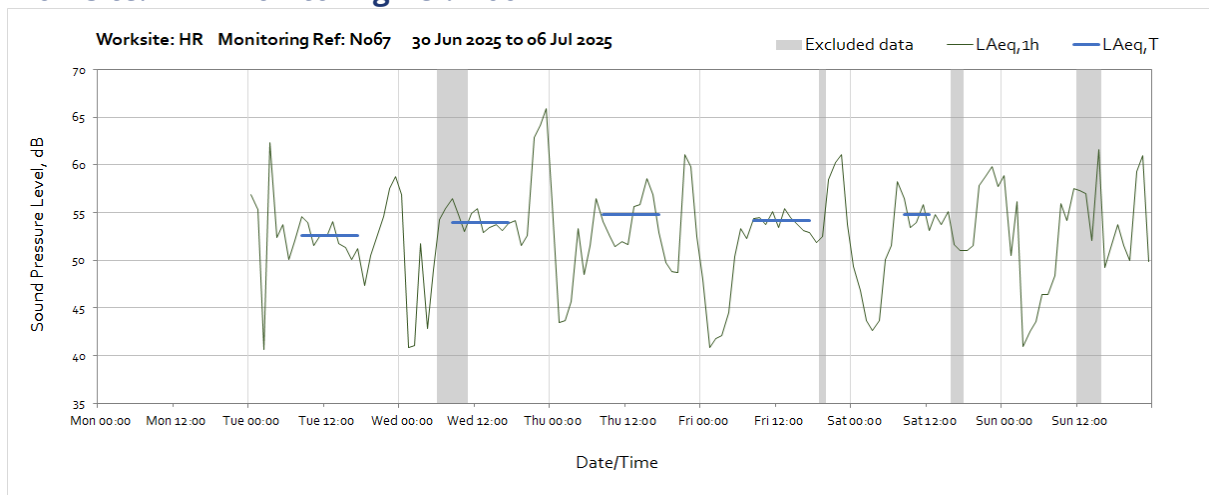


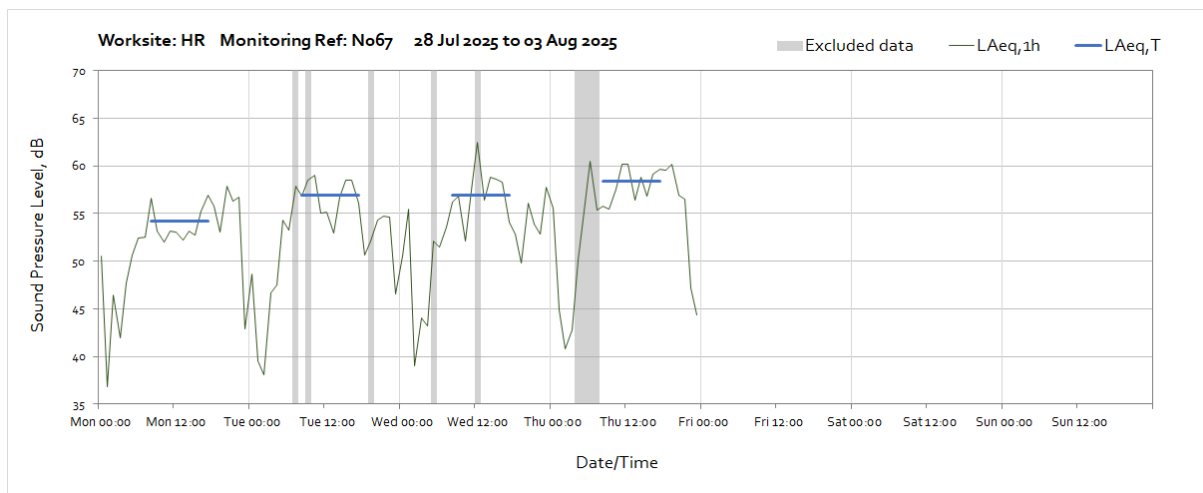
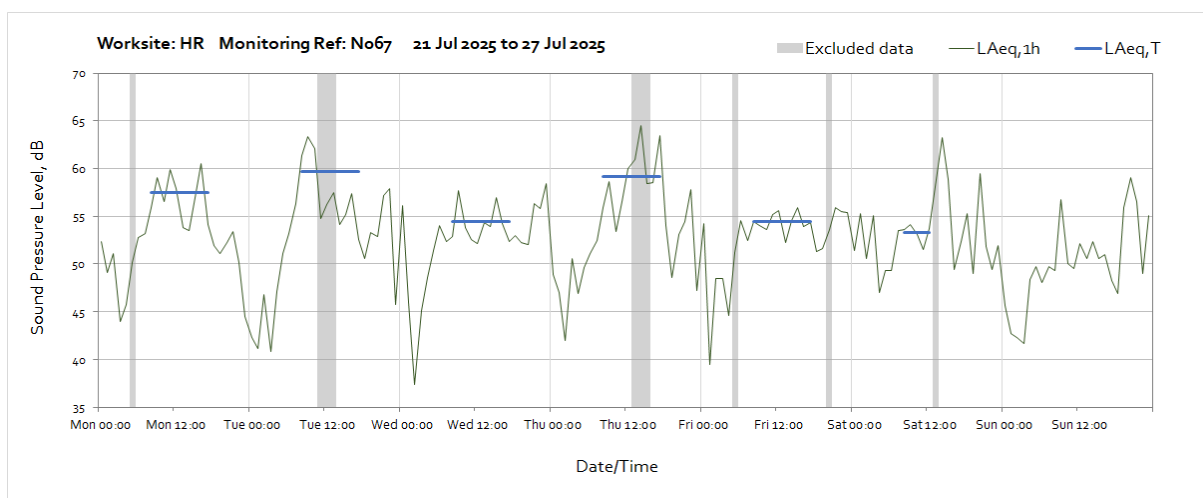
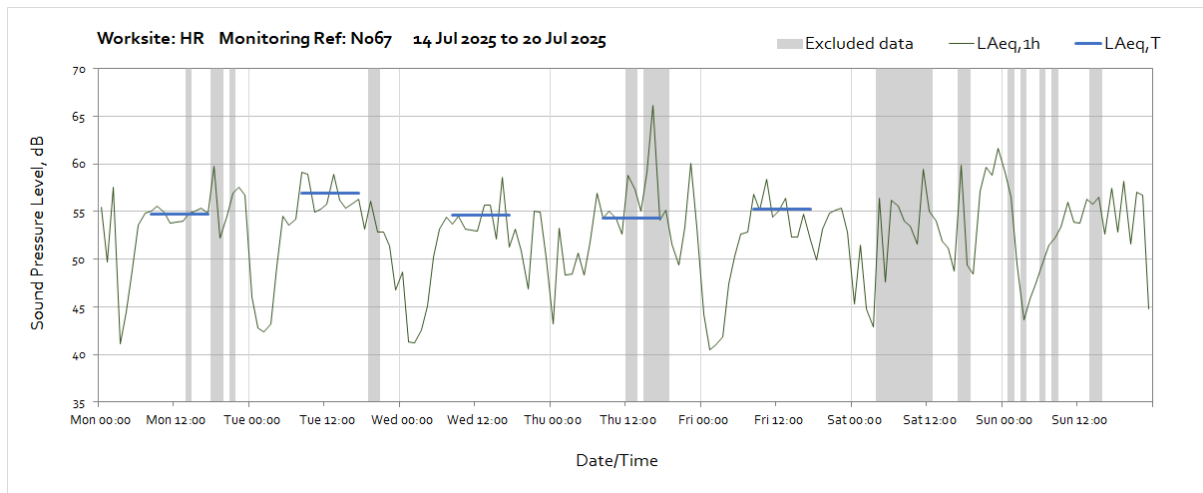


Note: Missing data between 07:00 and 16:00 on Monday 21st July was due to a depleted battery at the monitoring station.



Worksite: HR – Monitoring Ref: N067



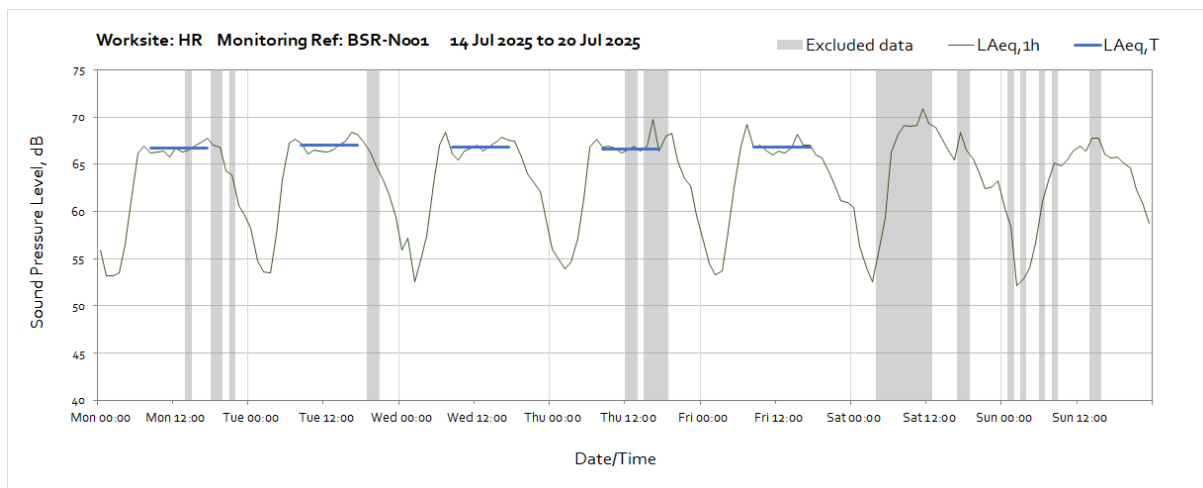
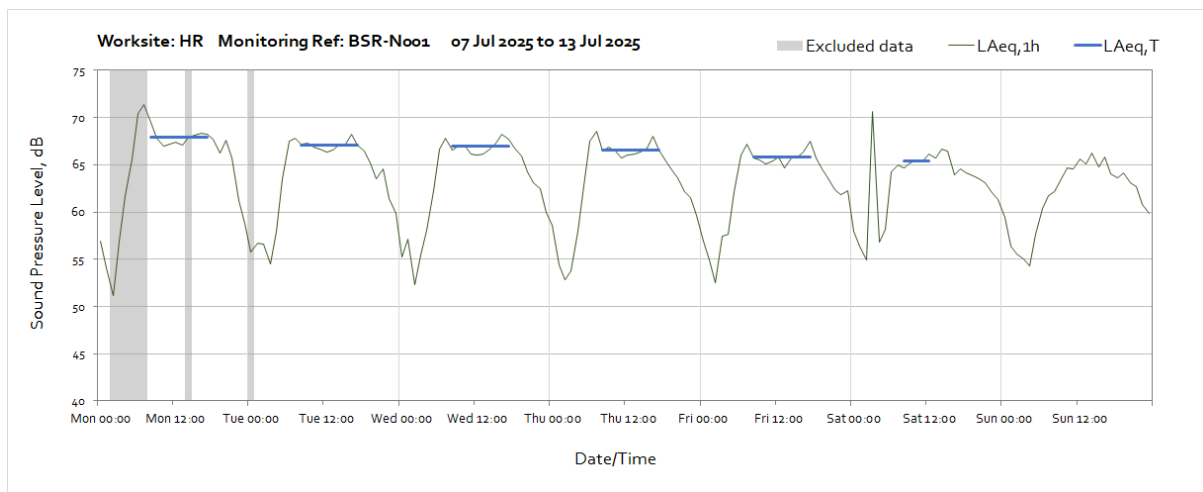
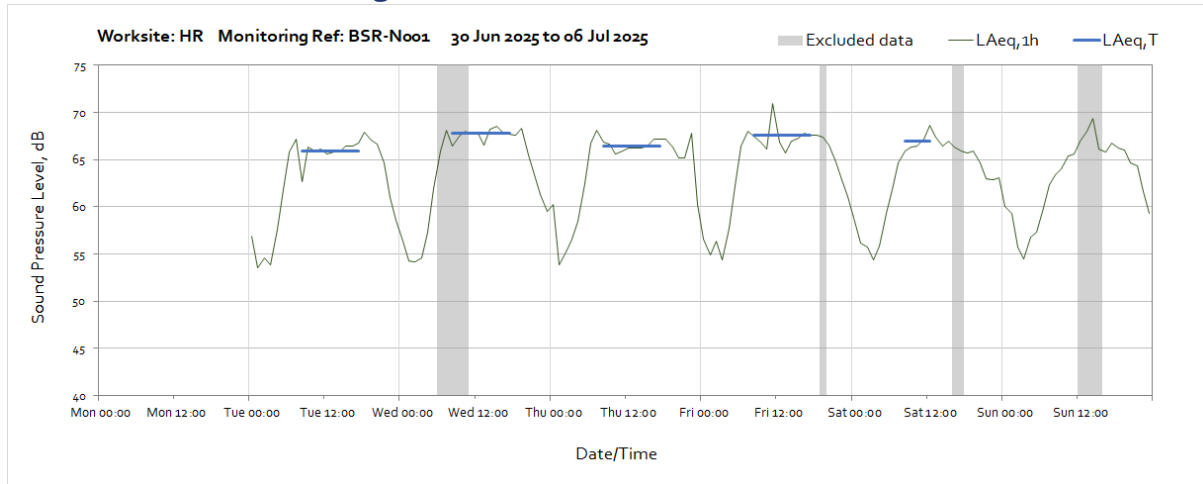


Worksite: HR – Monitoring Ref: SSPA-HR

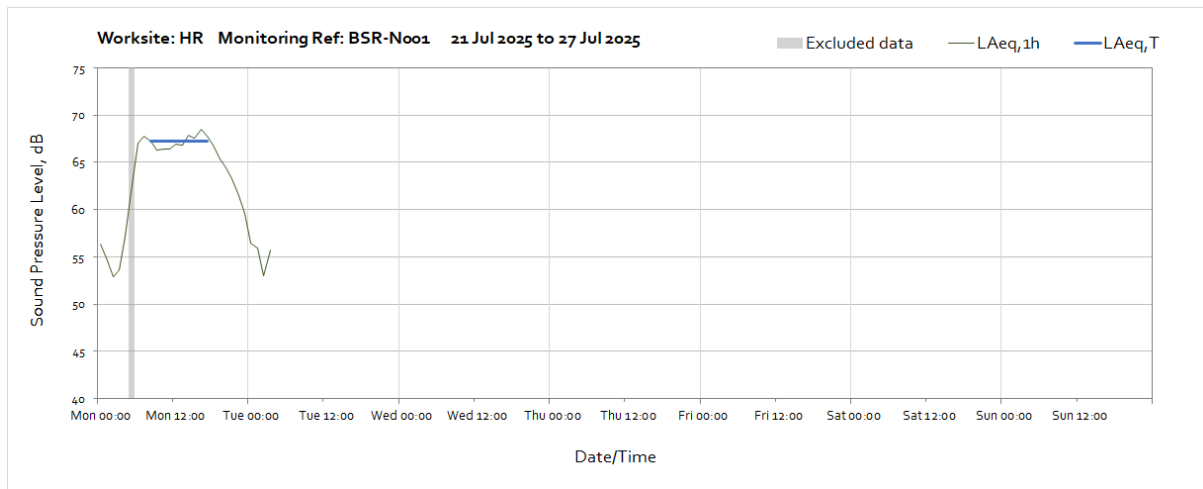
Note: Missing data due to depleted battery throughout the month caused by loss of solar power. Decommissioning of the monitoring station is planned as noisy works within the vicinity of the monitoring station are complete.

OFFICIAL

Worksite: HR – Monitoring Ref: BSR-N001

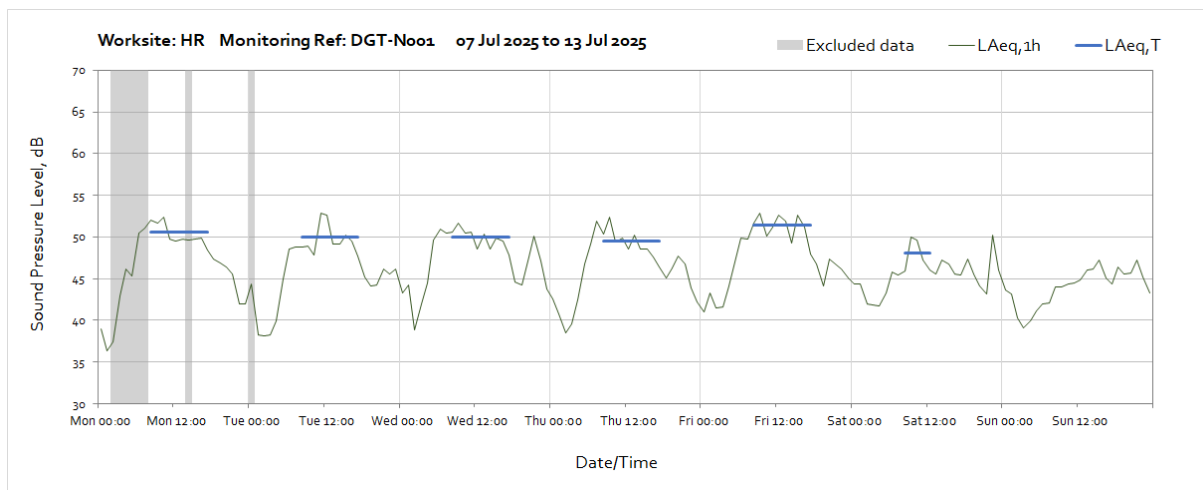
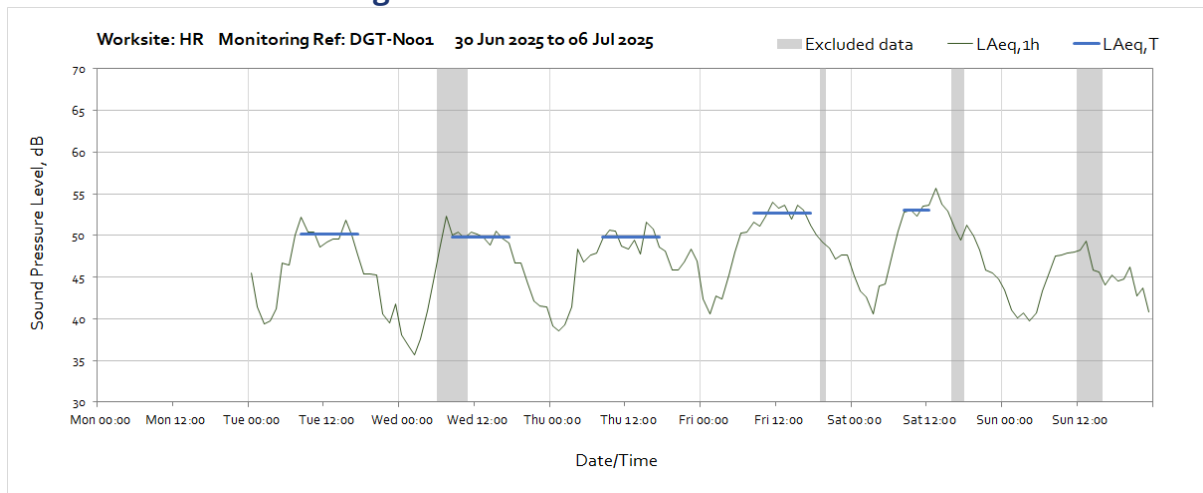


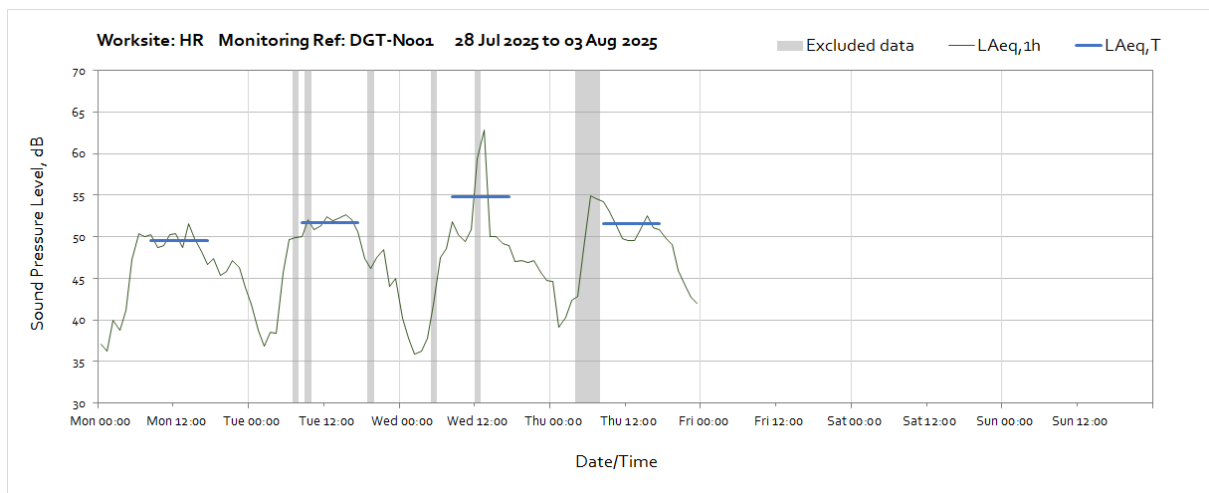
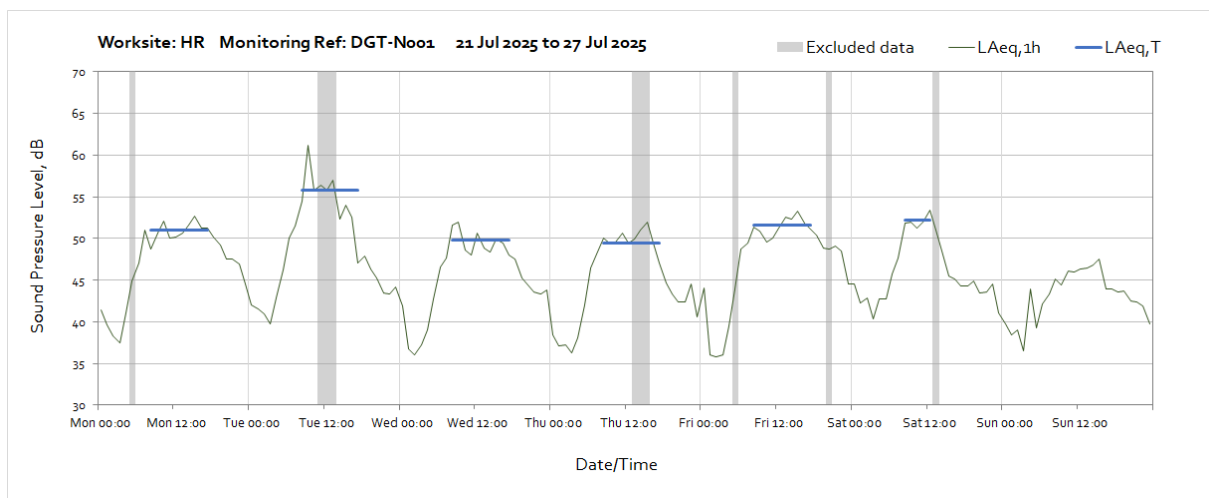
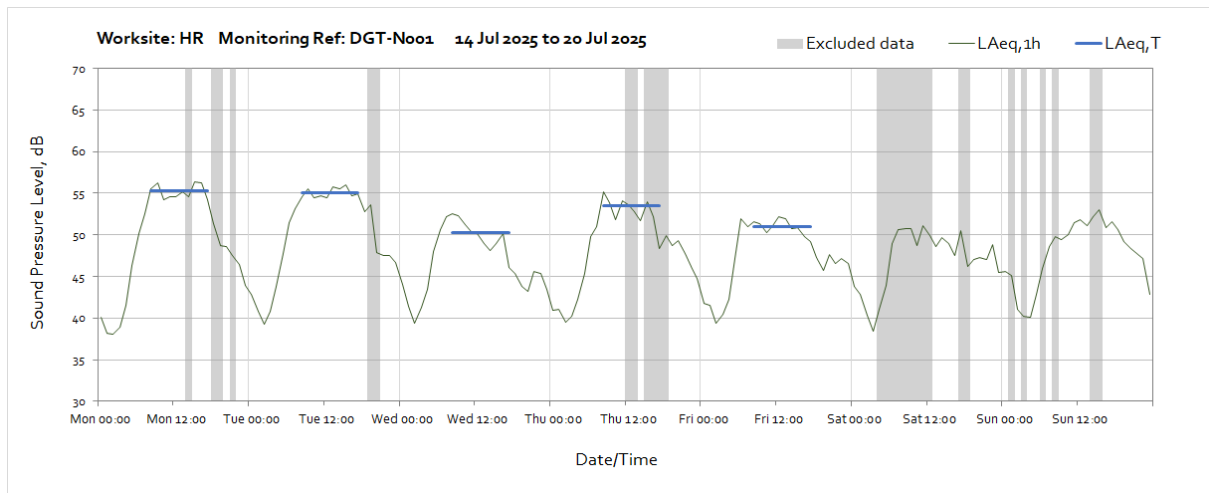
OFFICIAL



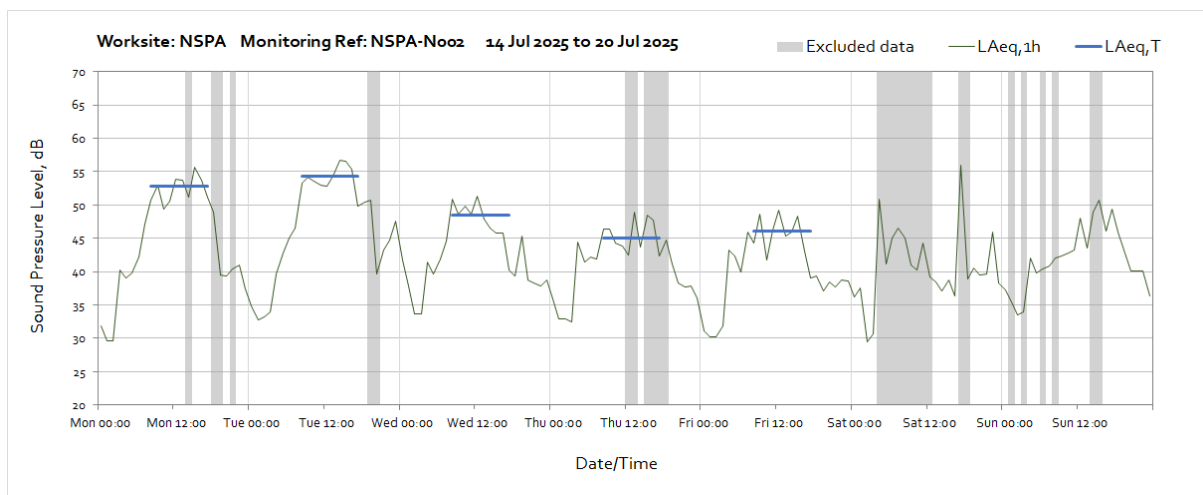
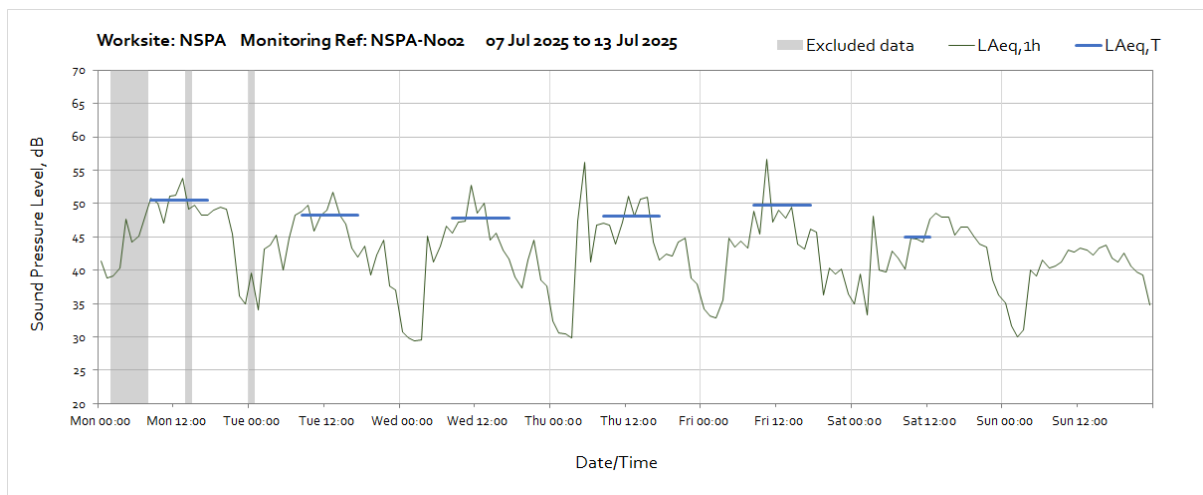
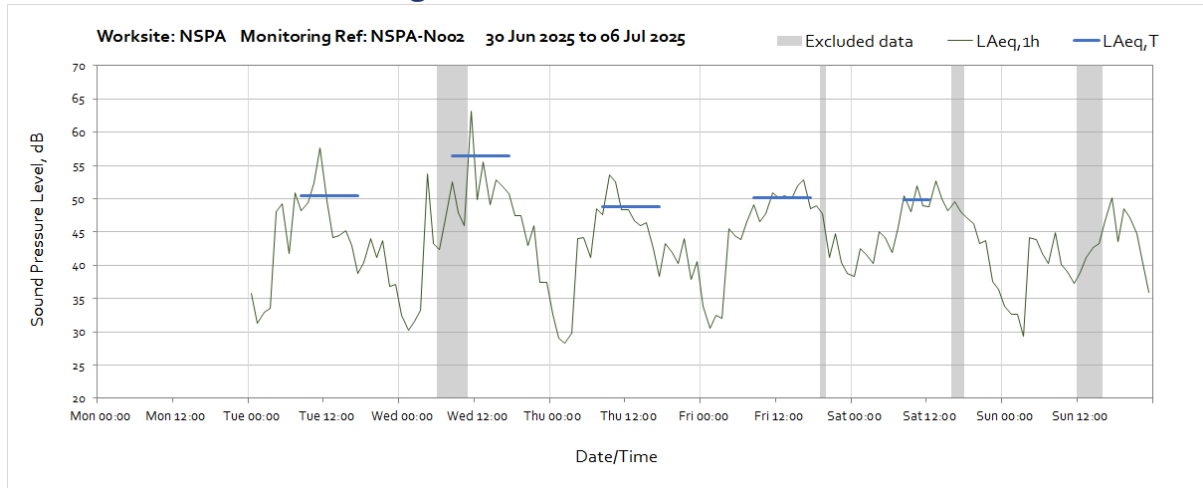
Note: Missing data between 04:00 on Tuesday 22nd July and end of month was due to a depleted battery at the monitoring station.

Worksite: HR – Monitoring Ref: DGT-N001

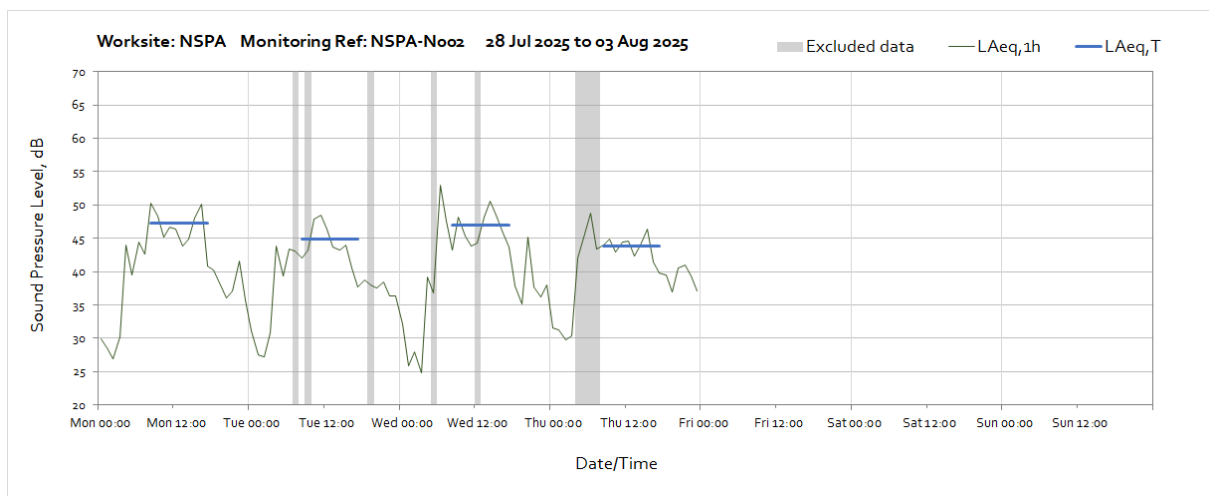
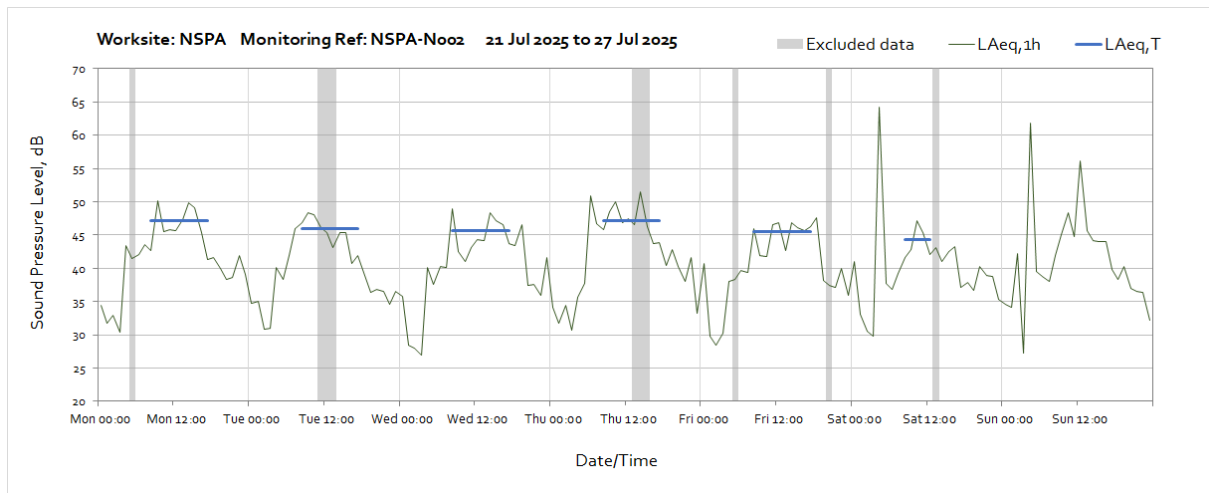




Worksite: NSPA – Monitoring Ref: NSPA-N002



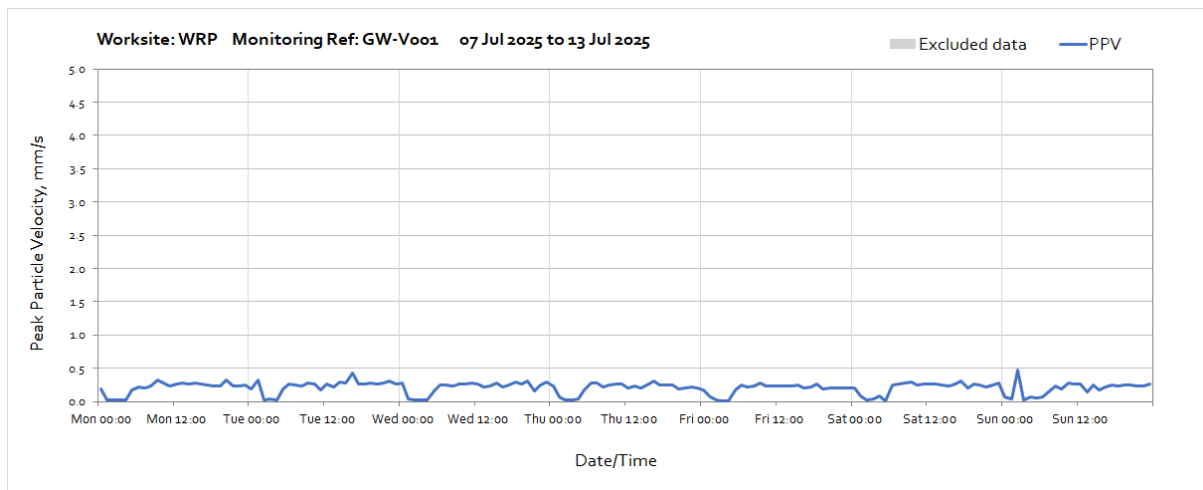
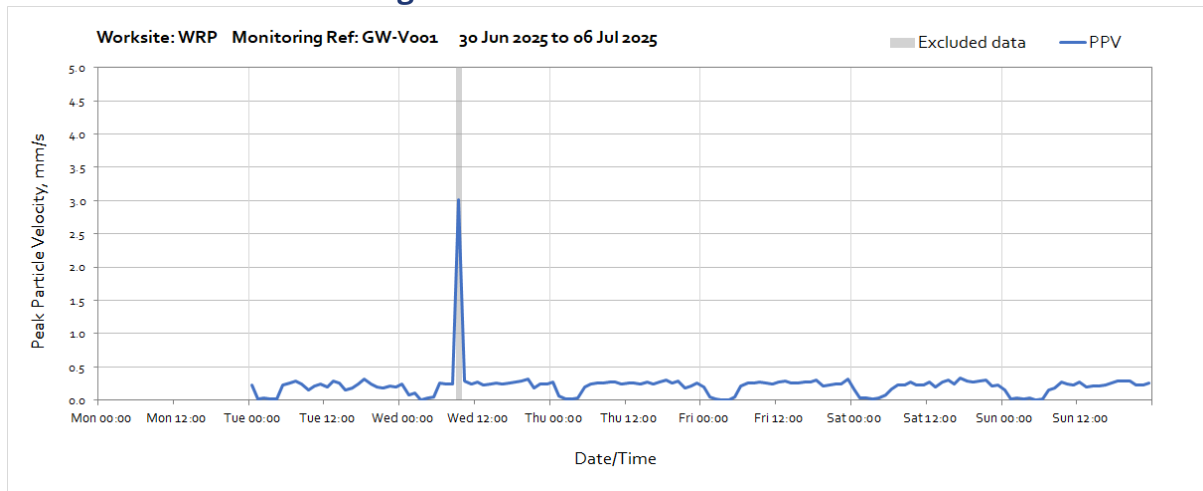
OFFICIAL

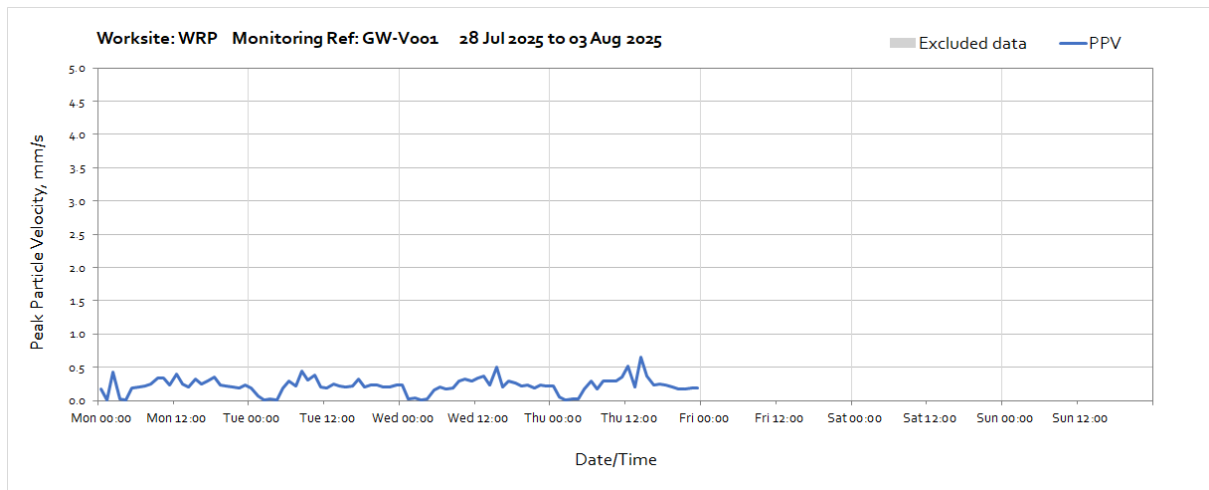
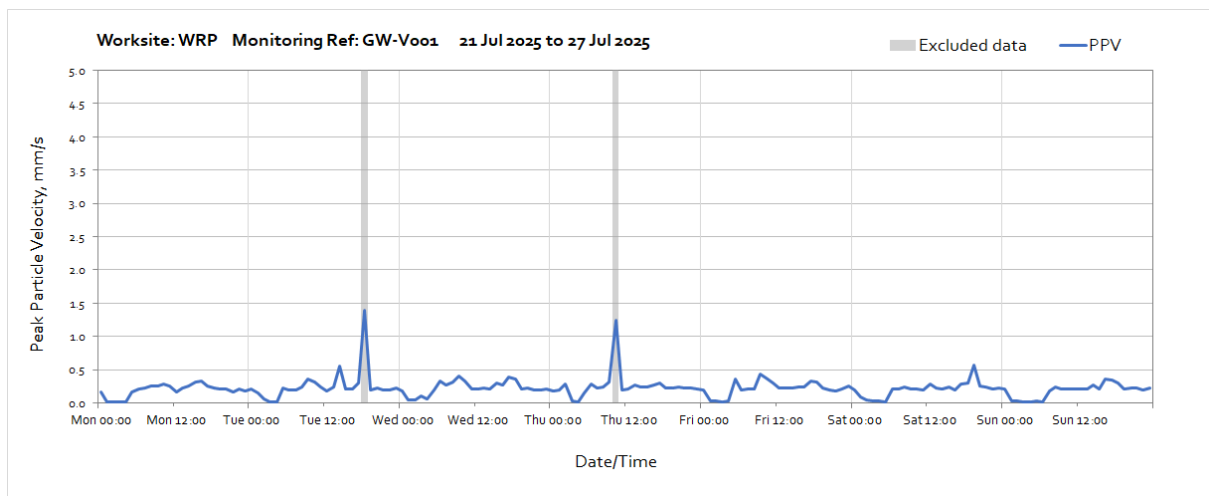
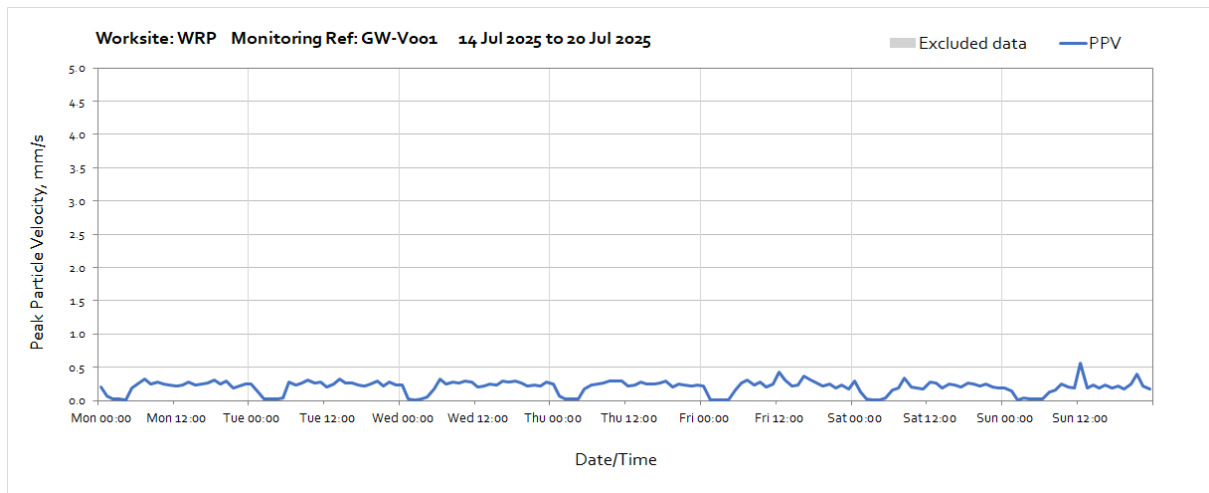


Vibration

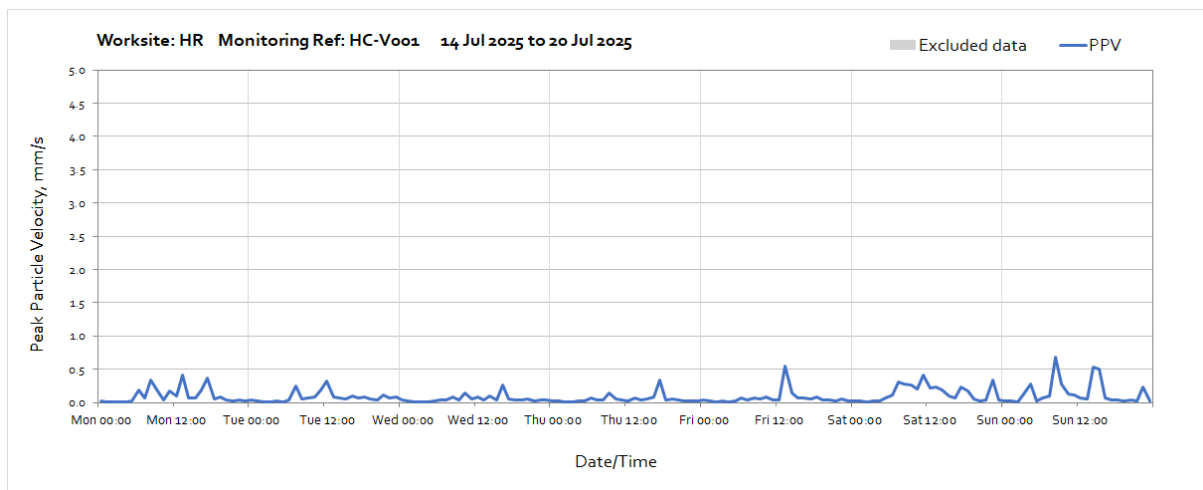
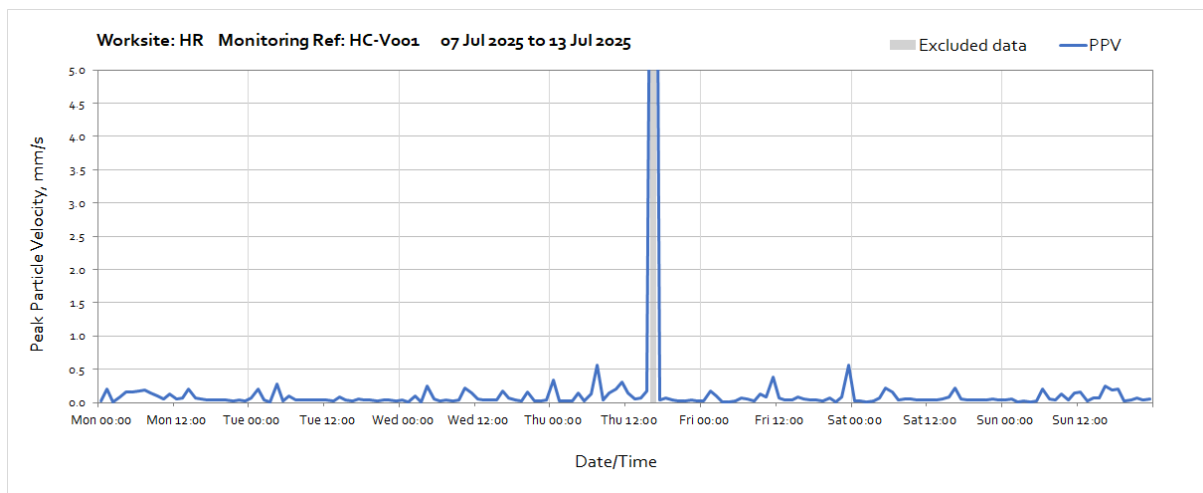
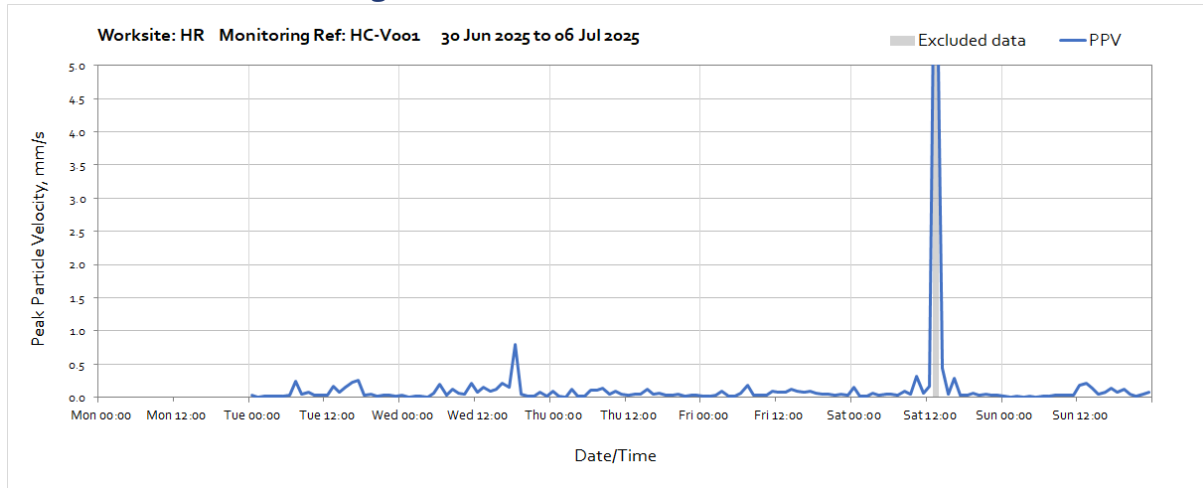
The following graphs show the hourly measured peak particle velocity PPV recorded during the monitoring period. The graphs show the highest PPV of the three orthogonal axis x, y, and z. Periods where PPV values have been affected by local interference with the vibration monitor or only measured for part of the period, which are not representative of HS2 construction works, have been greyed out and excluded when calculating values in Table 4 of the main report.

Worksite: WRP – Monitoring Ref: GW-V001

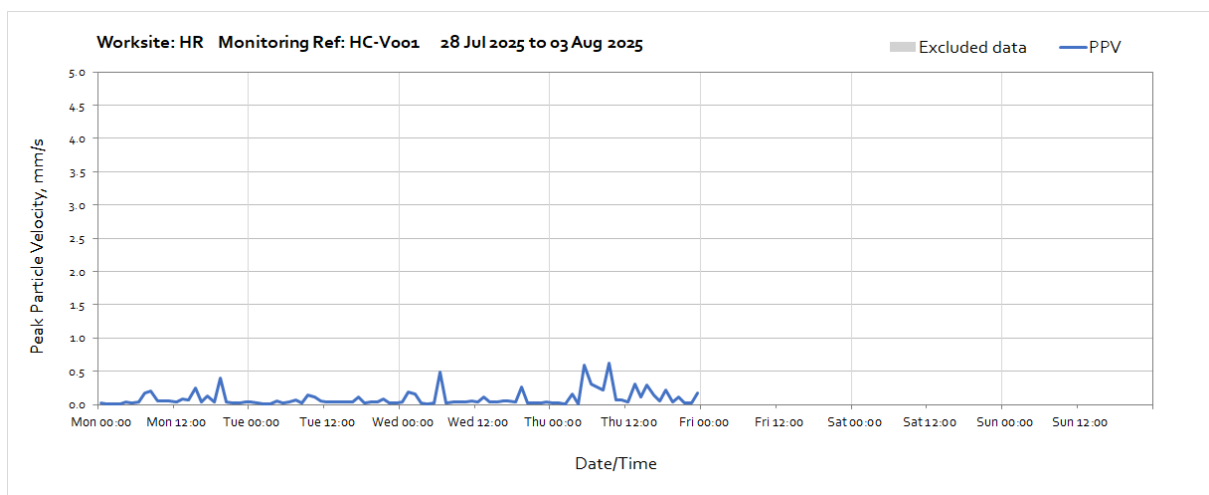
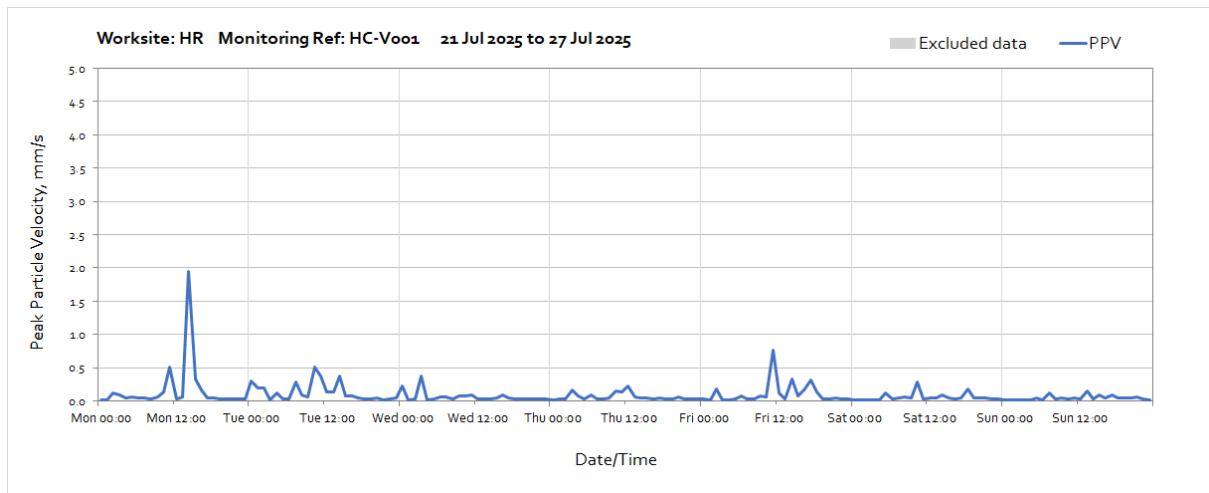




Worksite: BR – Monitoring Ref: HC-V001



OFFICIAL



Worksite: SRVS – Monitoring Ref: SRVS-V001a

