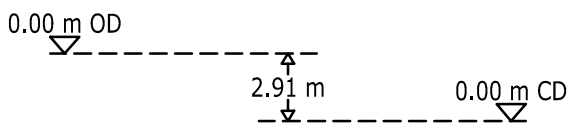


COPYRIGHT RAMBOLL UK LIMITED. ALL RIGHTS RESERVED. THIS DOCUMENT IS ISSUED FOR THE PARTY WHO COMMISSIONED IT AND FOR THE SPECIFIC PURPOSES CONNECTED WITH THE PROJECT ONLY. IT SHOULD NOT BE RELIED UPON BY ANY OTHER PARTY OR USED FOR ANY OTHER PURPOSE. RAMBOLL ACCEPTS NO RESPONSIBILITY OR LIABILITY WHICH MAY ARISE FROM RELIANCE OR USE OF THIS DOCUMENT OR THE DATA CONTAINED HEREIN BY ANY OTHER PARTY OR FOR ANY OTHER PURPOSE.

- Notes
1. THIS DRAWING IS TO BE READ IN CONJUNCTION WITH ALL RELEVANT ARCHITECTS AND ENGINEERS DRAWINGS AND SPECIFICATIONS.
  2. ALL DIMENSIONS ARE IN MILLIMETRES U.N.O.
  3. ALL CO-ORDINATES ARE IN METERS U.N.O.
  4. ALL LEVELS ARE IN METRES ABOVE CHART DATUM U.N.O.
  5. FOR THE RELATIONSHIP BETWEEN THE CHART DATUM AND ORDNANCE DATUM REFER TO THE DIAGRAM BELOW:



TIDAL LEVELS		
TIDAL LEVEL DESCRIPTION	ABBREVIATION	LEVEL
HIGHEST ASTRONOMICAL TIDE	HAT	+5.70m C.D.
MEAN HIGH WATER SPRINGS	MHWS	+5.10m C.D.
MEAN HIGH WATER NEAPS	MHWN	+4.10m C.D.
MEAN SEA LEVEL	MSL	+3.00m C.D.
MEAN LOW WATER NEAPS	MLWN	+1.80m C.D.
MEAN LOW WATER SPRINGS	MLWS	+0.50m C.D.
LOWEST ASTRONOMICAL TIDE	LAT	-0.20m C.D.

KEY TO AREAS :-

- QUEEN'S WHARF
- NORTHERN ARM
- WESTERN WHARF
- CAUSEWAY
- RECLAIMED HEAD OF CAUSEWAY
- DUCHY WHARF
- COUNTY WHARF
- BUILDINGS DEMOLISHED BUT PRESENT IN BASE MAPPING
- BUILDINGS TO BE DEMOLISHED AS PART OF THE PROPOSED DEVELOPMENT
- FALMOUTH DOCKS LIMIT
- SITE BOUNDARY

S1-05	PRELIMINARY	12/02 2025	IMFR AP	GW
S1-04	PRELIMINARY	07/02 2025	IMFR AP	GW
S1-03	SITE AREA BOUNDARY UPDATED	28/03 2024	SPF AP	GW
S1-02	PRELIMINARY	24/11 2023	IDF AP	GW
S1-01	PRELIMINARY ISSUE	25/09 2023	SPF AP	GW
Rev	Description	Date	By	App
			CHK	

PRELIMINARY

FALMOUTH DOCKS REDEVELOPMENT




tel 023 8081 7500 southampton@ramboll.co.uk  
www.ramboll.co.uk

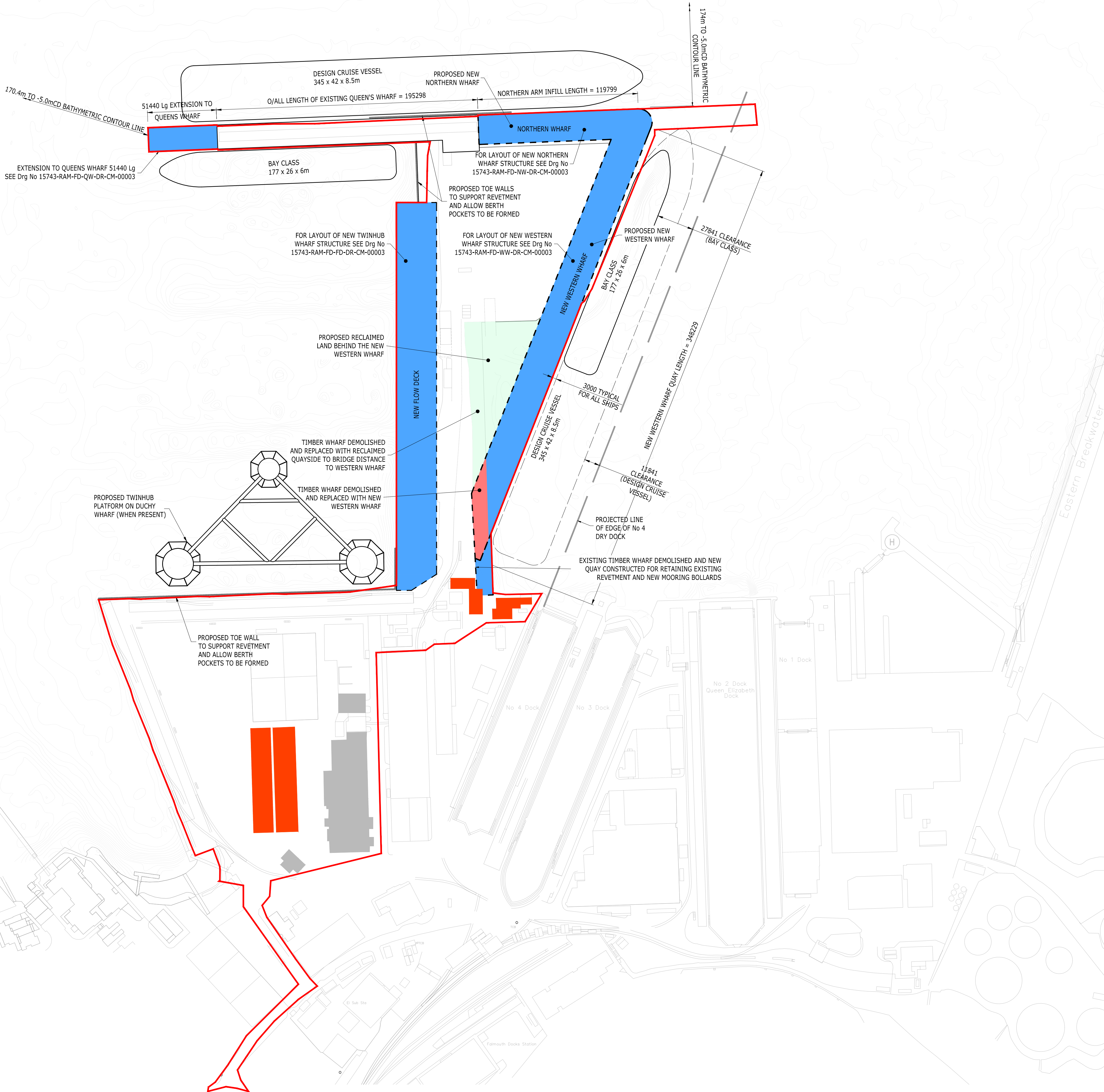
EXISTING SITE / LAYOUT PLAN

Project No:	Scale (@A1):	Drawn:	Date:
1620015743	1:2000	SPF	SEPT 2023
Drawing No:	Rev:		
15743-RAM-FD-SW-DR-CM-00001	S1-05		



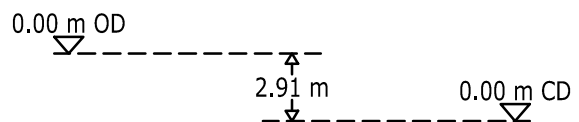


10m 0m 10m 30m 50m 70m 90m  
SCALE 1:1500



COPYRIGHT RAMBOLL UK LIMITED. ALL RIGHTS RESERVED. THIS DOCUMENT IS ISSUED FOR THE PARTY WHO COMMISSIONED IT AND FOR THE SPECIFIC PURPOSES CONNECTED WITH THE PROJECT ONLY. IT SHOULD NOT BE RELIED UPON BY ANY OTHER PARTY OR USED FOR ANY OTHER PURPOSE. RAMBOLL ACCEPTS NO RESPONSIBILITY OR LIABILITY WHICH MAY ARISE FROM RELIANCE OR USE OF THIS DOCUMENT OR THE DATA CONTAINED HEREIN BY ANY OTHER PARTY OR FOR ANY OTHER PURPOSE.

- Notes
- THIS DRAWING IS TO BE READ IN CONJUNCTION WITH ALL RELEVANT ARCHITECTS AND ENGINEERS DRAWINGS AND SPECIFICATIONS.
  - ALL DIMENSIONS ARE IN MILLIMETRES U.N.O.
  - ALL CO-ORDINATES ARE IN METERS U.N.O.
  - ALL LEVELS ARE IN METRES ABOVE CHART DATUM U.N.O.
  - FOR THE RELATIONSHIP BETWEEN THE CHART DATUM AND ORDNANCE DATUM REFER TO THE DIAGRAM BELOW:



TIDAL LEVELS		
TIDAL LEVEL DESCRIPTION	ABBREVIATION	LEVEL
HIGHEST ASTRONOMICAL TIDE	HAT	+5.70m C.D.
MEAN HIGH WATER SPRINGS	MHWS	+5.10m C.D.
MEAN HIGH WATER NEAPS	MHWN	+4.10m C.D.
MEAN SEA LEVEL	MSL	+3.00m C.D.
MEAN LOW WATER NEAPS	MLWN	+1.80m C.D.
MEAN LOW WATER SPRINGS	MLWS	+0.50m C.D.
LOWEST ASTRONOMICAL TIDE	LAT	-0.20m C.D.

- KEY :-
- PROPOSED NEW WHARF STRUCTURE
  - SITE BOUNDARY
  - BUILDINGS DEMOLISHED BUT PRESENT IN BASE MAPPING
  - BUILDINGS TO BE DEMOLISHED AS PART OF THE PROPOSED DEVELOPMENT

S1-06	PRELIMINARY	21/03/2025	ME AP	GW
S1-05	PRELIMINARY	12/02/2025	MFR AP	GW
S1-04	PRELIMINARY	07/02/2025	IMFR AP	GW
S1-03	DEMOLISHED STRUCTURES REMOVED	28/03/2024	SPF AP	GW
S1-02	PRELIMINARY	24/11/2023	IDF AP	GW
S1-01	PRELIMINARY ISSUE	25/09/2023	SPF AP	GW
Rev	Description	Date	By CHK	App

PRELIMINARY

FALMOUTH DOCKS REDEVELOPMENT

tel 023 8081 7500 southampton@ramboll.co.uk  
www.ramboll.co.uk

PROPOSED SITE / LAYOUT PLAN			
Project No:	Scale (@A1):	Drawn:	Date:
1620015743	1:1500	SPF	SEPT 2023
Drawing No:	Rev:		
15743-RAM-FD-SW-DR-CM-00003	S1-06		