

## **NATIONAL PARKS AND ACCESS TO THE COUNTRYSIDE ACT 1949**

## **WILDLIFE AND COUNTRYSIDE ACT 1981**

## **STIPERSTONES LANDSCAPE NATIONAL NATURE RESERVE**

### **NO.04 DECLARATION 2025**

The land shown un-hatched and shaded yellow on the attached maps has already been declared a National Nature Reserve in the Stiperstones National Nature Reserve No.01 Declaration 1982, No.02 Declaration 1990 and No.03 Declaration 1993.

Natural England now wishes to extend this National Nature Reserve.

In accordance with section 19(3) of the National Parks and Access to the Countryside Act 1949 (as amended), and all other powers enabling them in that behalf, Natural England hereby declare that the land having a total area of 1.04 hectares or thereabouts and shown cross hatched and unshaded on the attached maps, situated in the Parish of Worthen with Shelve in the County of Shropshire (which land was included in the Stiperstones National Nature Reserve No.02 Declaration made by the Nature Conservancy Council on the 27th day of July 1990), and the land having a total area of 6.44 hectares or thereabouts and shown cross-hatched and shaded yellow on the attached map nos. 3 and 4 situated in the Parish of Worthen with Shelve in the County of Shropshire (which land was included in the Stiperstones National Nature Reserve No.01 Declaration 1982 made by The Nature Conservancy Council on the 26th day of July 1982 and the Stiperstones National Nature Reserve No.02 Declaration made by the Nature Conservancy Council on the 27th day of July 1990) has ceased to be held and managed by Natural England.

The land having a total area of 5.57 hectares or thereabouts, situated in the Parish of Worthen with Shelve, in the County of Shropshire and shown single hatched and shaded yellow on the attached maps has been acquired and is held by Natural England and is being managed as a nature reserve.

The land having a total area of 1114.24 hectares or thereabouts, situated in the Parishes of Longden, Minsterley, More, Norbury, Pontesbury, Wentnor and Worthen with Shelve in the County of Shropshire and shown single hatched or cross hatched and shaded yellow on the attached maps is held by Forestry England, Linley Estate, Middle Marches Community Land Trust, Shropshire Council and Shropshire Wildlife Trust, bodies approved by Natural England, and is being managed as a nature reserve.

Natural England is satisfied that the said land is of national importance.

And in pursuance of section 19(1) of the National Parks and Access to the Countryside Act 1949 and section 35(1) of the Wildlife and Countryside Act 1981 and all other powers enabling them in that behalf, Natural England hereby declare the land referred to herein and more particularly shown on the maps attached hereto, a National Nature Reserve.

This Declaration may be referred to as the Stiperstones Landscape National Nature Reserve  
No.04 Declaration 2025.

The Common Seal of Natural England affixed to this Deed is authenticated by:-

.....(signature)

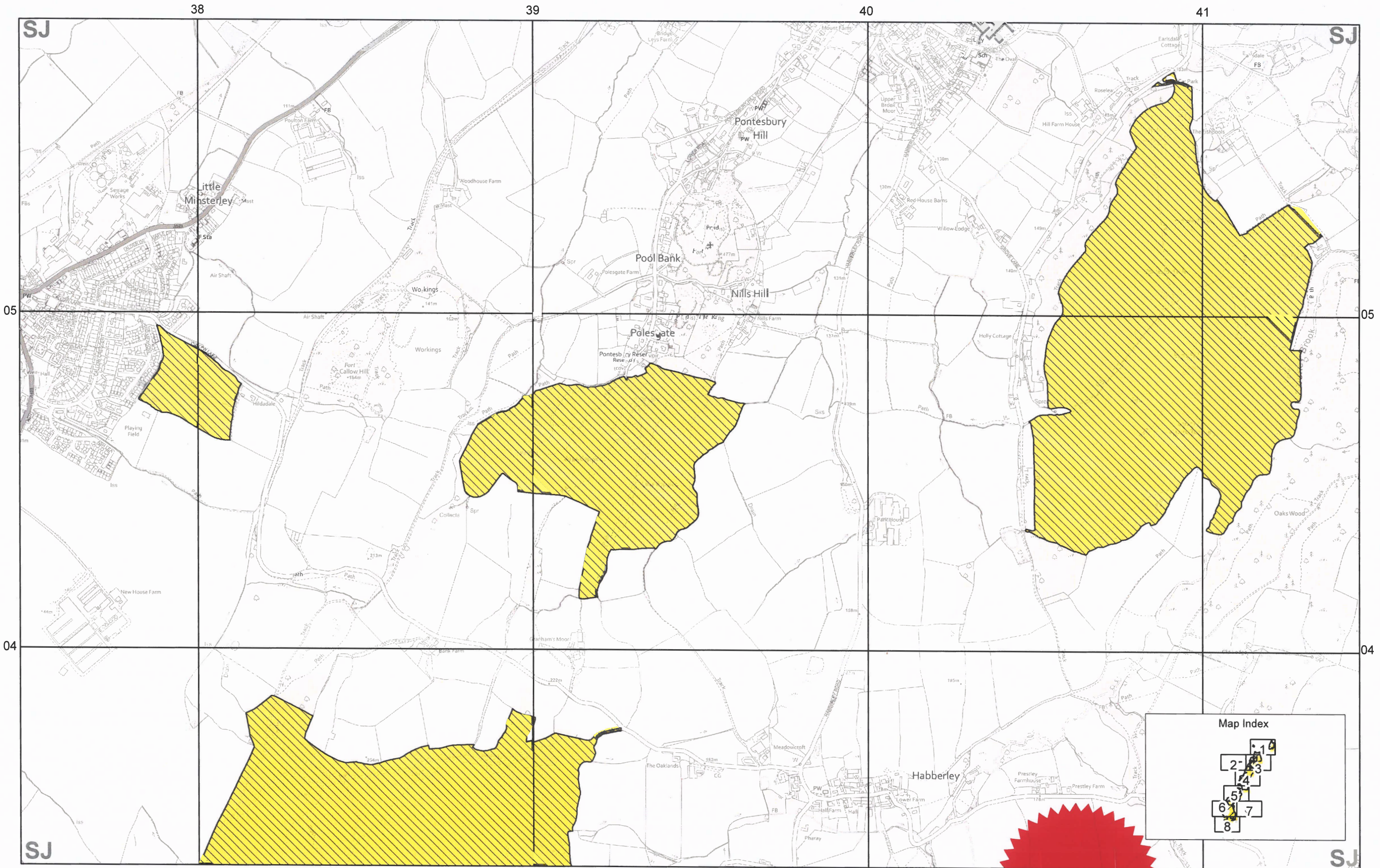
Authorised Member/Officer of Natural England

this.....<sup>5<sup>th</sup></sup>.....day of.....August.....2025

3422







National Nature Reserve  
**Stiperstones Landscape**  
Shropshire

Declaration No.04, 2025

Note:  
The boundary shown is derived from large scale Ordnance Survey Mastermap.

**Total Area: 1562.13 Hectares**



Already declared  
442.32 Hectares



Area of NNR Extension  
Approved Body  
1107.80 Hectares



Area of NNR de-declared  
1.04 Hectares



Area of NNR de-declared and  
re-declared as Approved Body  
6.44 Hectares

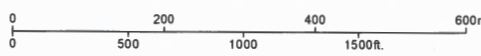


Area of NNR Extension  
Natural England  
5.57 Hectares

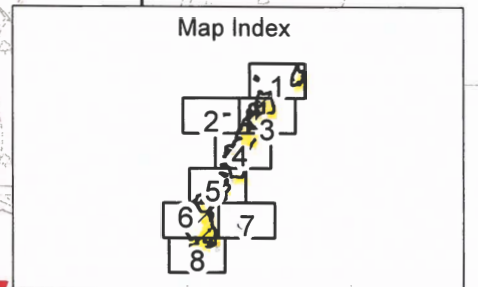
Theme ID:  
1006135  
Grid Ref:  
SJ370000  
Version:  
20250718  
Plotted:  
25/07/2025

Scale 1:10,000 at A3

Map 1 of 8

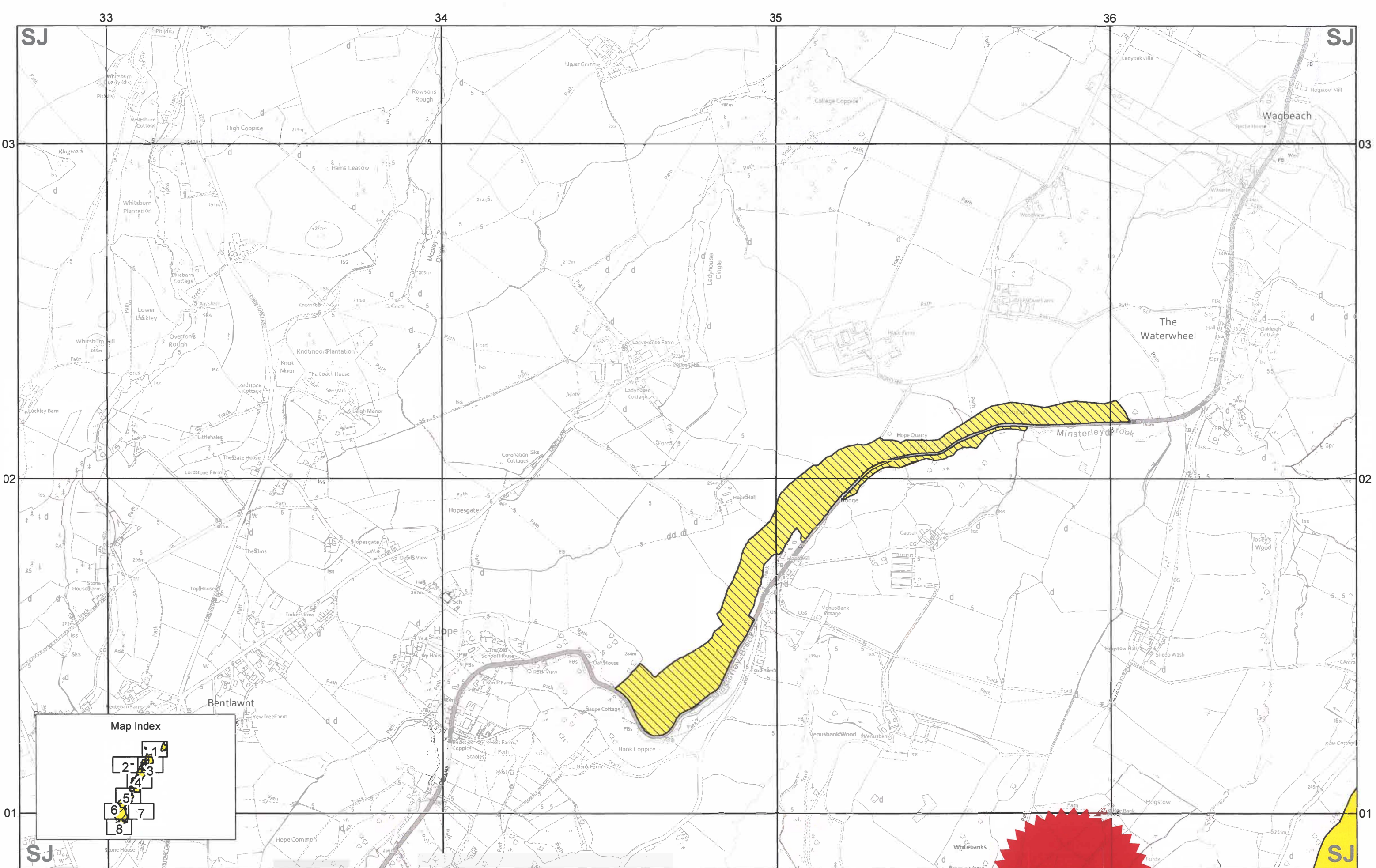


Reproduced by permission of Ordnance Survey on behalf of HMS O.  
© Crown copyright and database right 2025  
All rights reserved. Ordnance Survey Licence number 100022021  
© Natural England 2025



Authorised signatory for and on  
behalf of Natural England










National Nature Reserve  
**Stiperstones Landscape**  
Shropshire

Declaration No.04, 2025  
Note:  
The boundary shown is derived from large scale Ordnance Survey Mastermap, and may not match the background detail on this map. Definitive maps at large scales are available on request.

**Total Area: 1562.13 Hectares**

 Already declared 442.32 Hectares	 Area of NNR Extension Approved Body 1107.80 Hectares	 Area of NNR de-declared and re-declared as Approved Body 6.44 Hectares
 Area of NNR de-declared 1.04 Hectares	 Area of NNR Extension Natural England 5.57 Hectares	

Theme ID  
1006195  
Grid Ref  
SJ370000  
Version  
20250718  
Plotted  
25/07/2025  
Scale 1:10,000 at A3  
Map 2 of 8

Reproduced by permission of Ordnance Survey on behalf of HMSO.  
© Crown copyright and database right 2025.  
All rights reserved. Ordnance Survey Licence number 1000220215  
© Natural England 2025



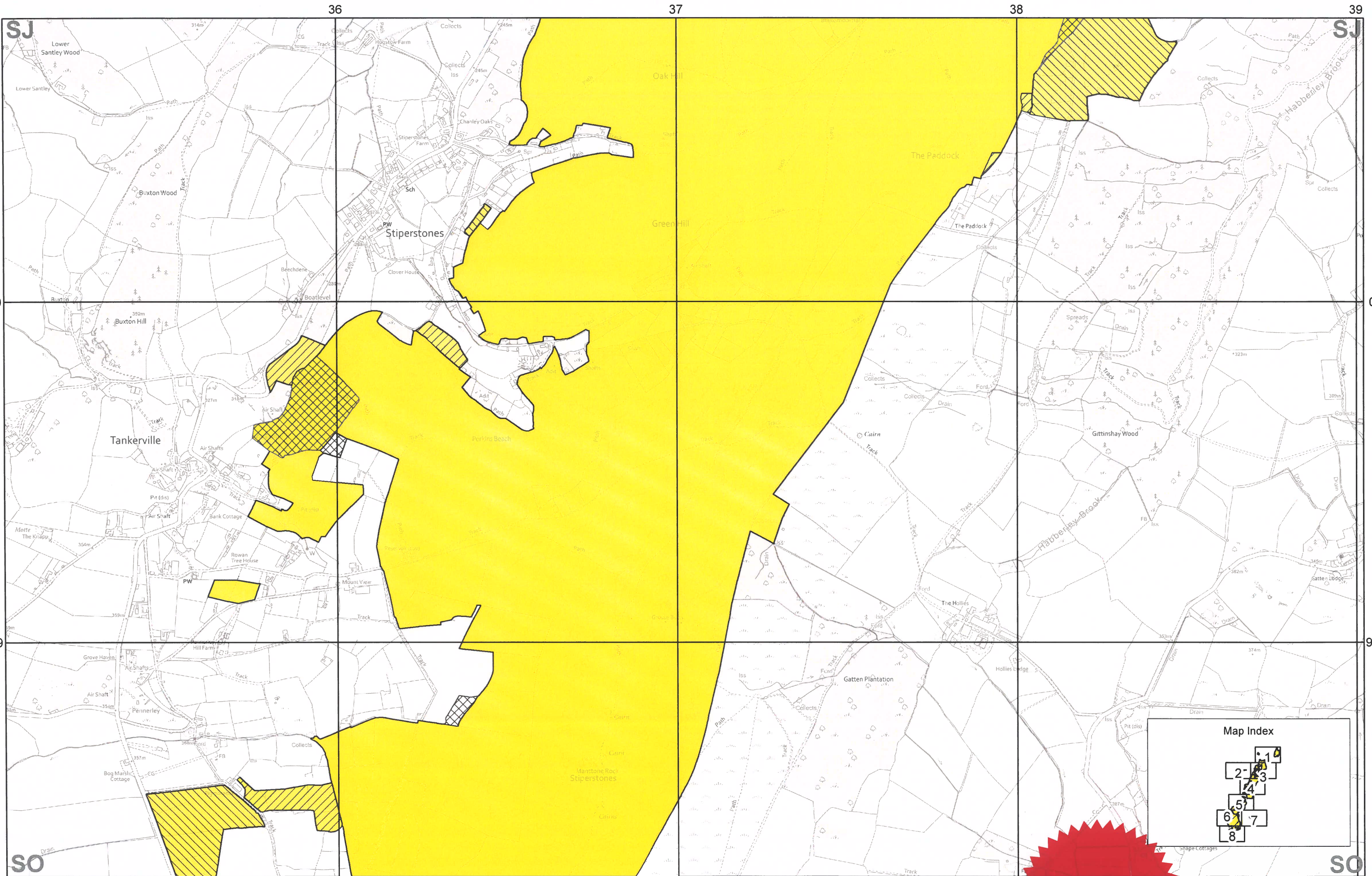


Authorised signatory for and on  
behalf of Natural England










National Nature Reserve  
**Stiperstones Landscape**  
Shropshire

Declaration No.04, 2025

Note:  
The boundary shown is derived from large scale Ordnance Survey Mastermap, and does not match the best available detail on this map. Definitive maps of Manors and Landscapes are available on request.

**Total Area: 1562.13 Hectares**



Already declared  
442.32 Hectares



Area of NNR Extension  
Approved Body  
1107.80 Hectares



Area of NNR de-declared  
1.04 Hectares



Area of NNR de-declared and  
re-declared as Approved Body  
6.44 Hectares

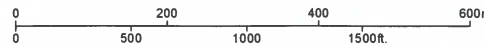


Area of NNR Extension  
Natural England  
5.57 Hectares

Theme ID:  
1006135  
Grid Ref:  
SJ370000  
Version:  
20250718  
Plotted:  
25/07/2025

Scale 1:10,000 at A3

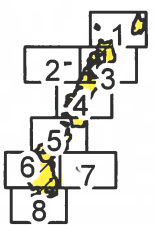
Map 4 of 8



Reproduced by permission of Ordnance Survey on behalf of HMSO.  
© Crown copyright and database right 2025.  
All rights reserved. Ordnance Survey Licence number 100022021.  
© Natural England 2025

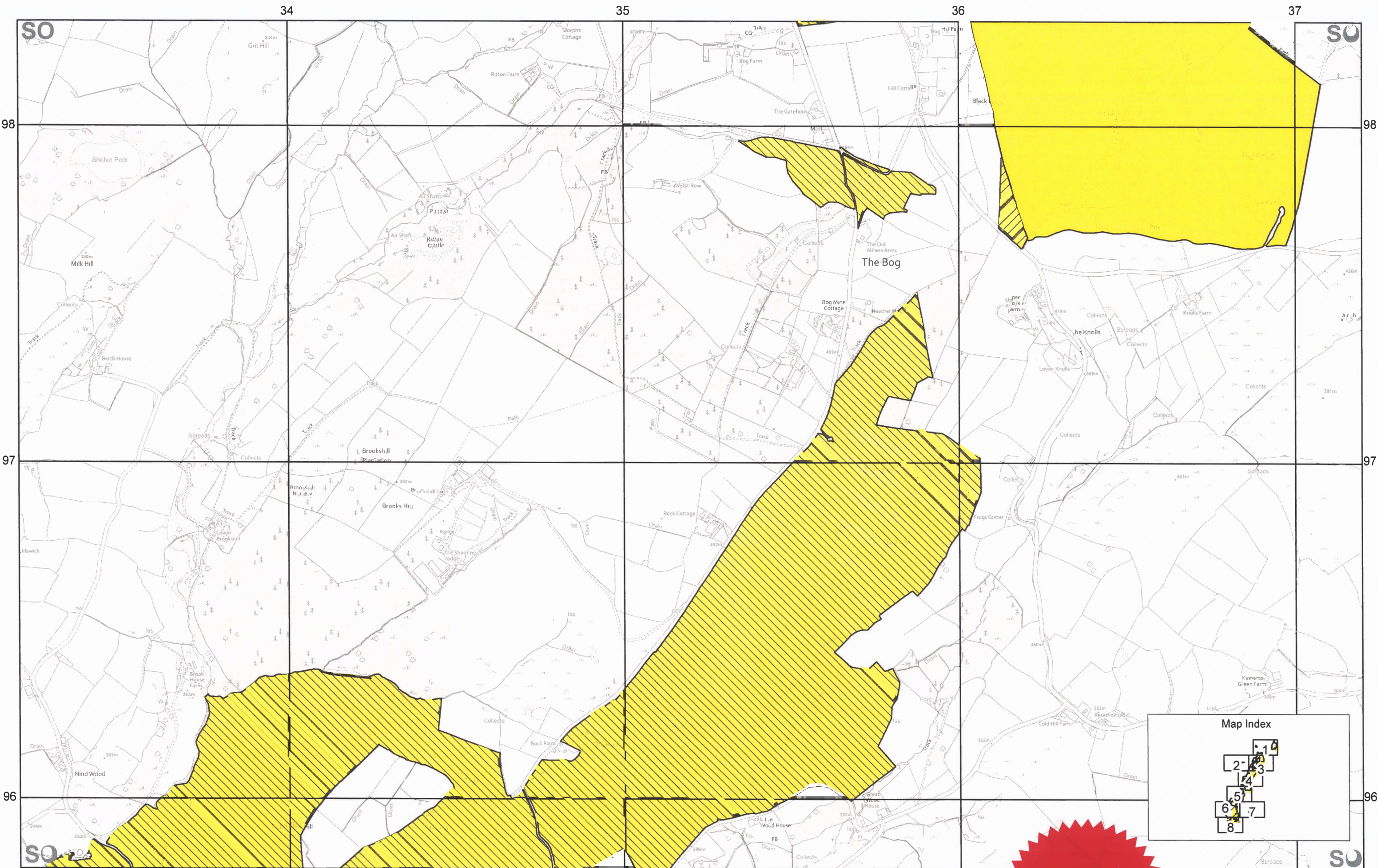


Map Index



Authorised signatory for and on  
behalf of Natural England



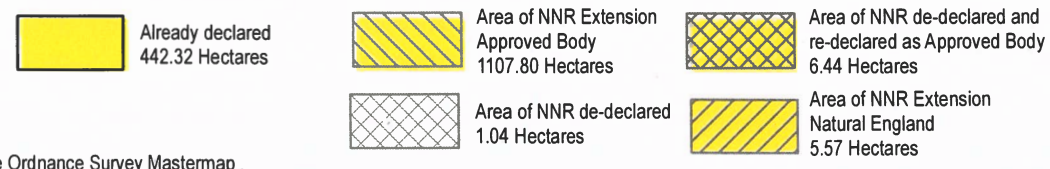


National Nature Reserve  
**Stiperstones Landscape**  
Shropshire

Declaration No.04, 2025

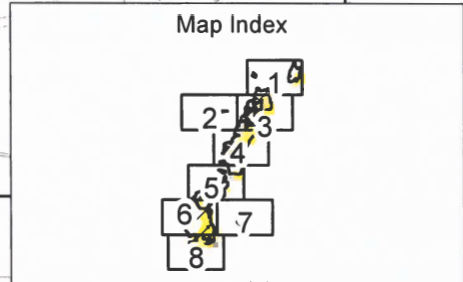
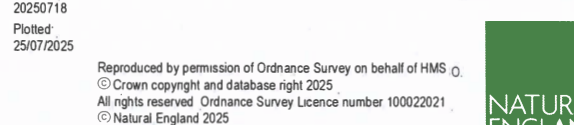
Note:  
The boundary shown is derived from large scale Ordnance Survey Mastermap


**Total Area: 1562.13 Hectares**



Theme ID : 1006135  
Grid Ref : SJ370000  
Version : 20250718  
Plotted : 25/07/2025

Scale 1:10,000 at A3  
Map 5 of 8



  
**Authorised signatory for and on  
behalf of Natural England**










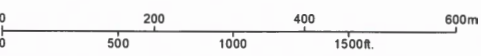
National Nature Reserve  
**Stiperstones Landscape**  
Shropshire

Declaration No.04, 2025  
Note:  
The boundary shown is derived from large scale Ordnance Survey Mastermap, and may not match the background detail on this map. Definitive maps at larger scales are available on request

**Total Area: 1562.13 Hectares**

	Already declared 442.32 Hectares		Area of NNR Extension Approved Body 1107.80 Hectares		Area of NNR de-declared and re-declared as Approved Body 6.44 Hectares
			Area of NNR de-declared 1.04 Hectares		Area of NNR Extension Natural England 5.57 Hectares

Theme ID: 1006135  
Grid Ref: SJ370000  
Version: 20250718  
Plotted: 25/07/2025  
Scale 1:10,000 at A3  
Map 6 of 8

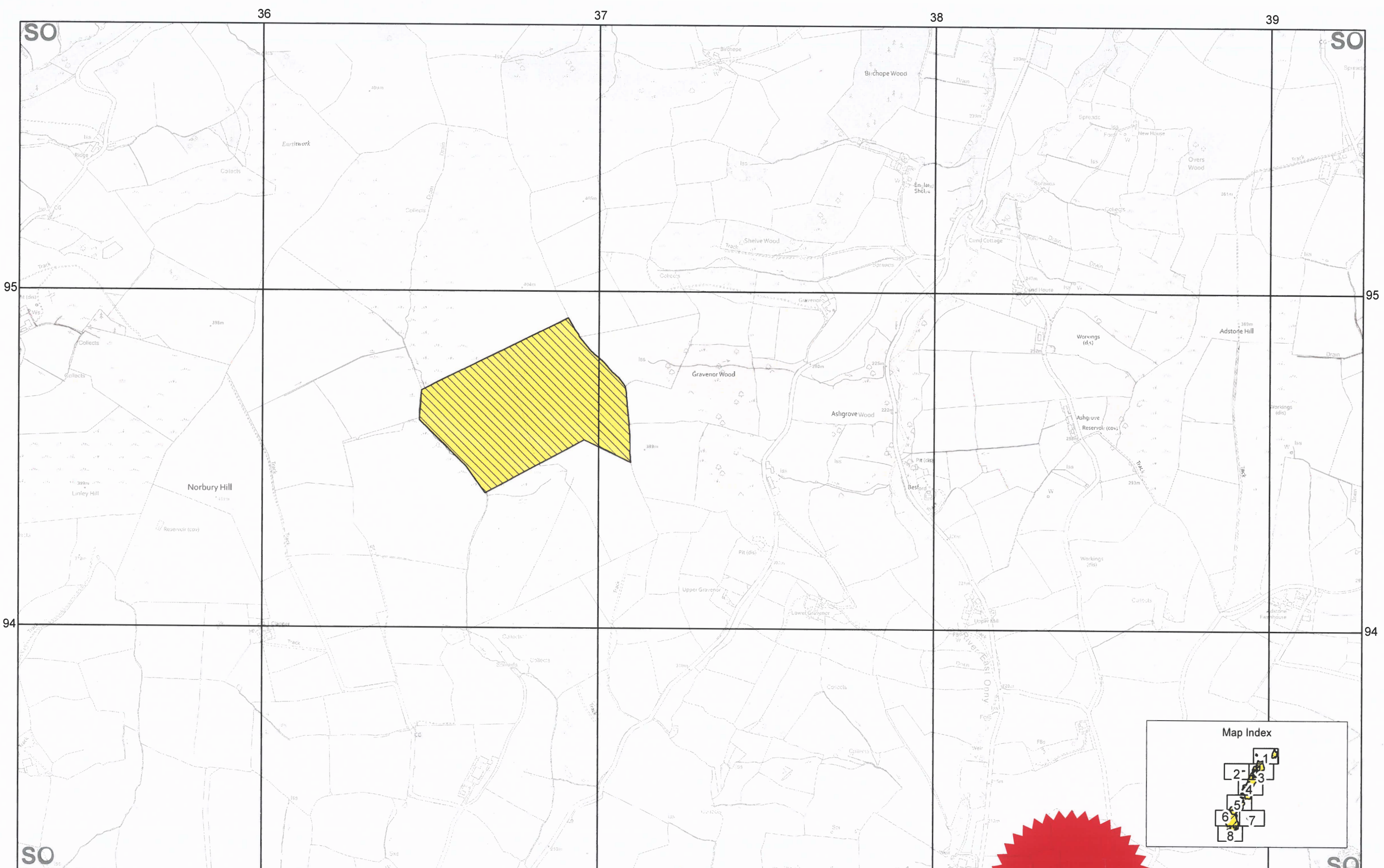


Reproduced by permission of Ordnance Survey on behalf of HMSO.  
© Crown copyright and database right 2025.  
All rights reserved. Ordnance Survey Licence number 100022021.  
© Natural England 2025



Authorised signatory for and on  
behalf of Natural England










**National Nature Reserve**  
**Stiperstones Landscape**  
Shropshire

Declaration No.04, 2025

Note:  
The boundary shown is derived from large scale Ordnance Survey Mastermap, and may not match the background detail on this map. Definitive maps at larger scales are available on request

**Total Area: 1562.13 Hectares**

 Already declared 442.32 Hectares	 Area of NNR Extension Approved Body 1107.80 Hectares	 Area of NNR de-declared and re-declared as Approved Body 6.44 Hectares
 Area of NNR de-declared 1.04 Hectares	 Area of NNR Extension Natural England 5.57 Hectares	

Theme ID:  
1006135  
Grid Ref:  
SJ370000  
Version:  
20250718  
Plotted:  
25/07/2025


Scale 1:10,000 at A3

Map 7 of 8


0 200 400 600m  
0 500 1000 1500ft


Grid North


Reproduced by permission of Ordnance Survey on behalf of HMSO.  
© Crown copyright and database right 2025.  
All rights reserved. Ordnance Survey Licence number 100022021.  
© Natural England 2025



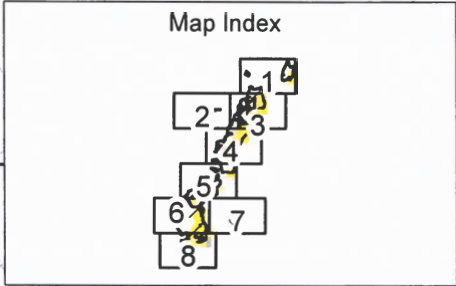
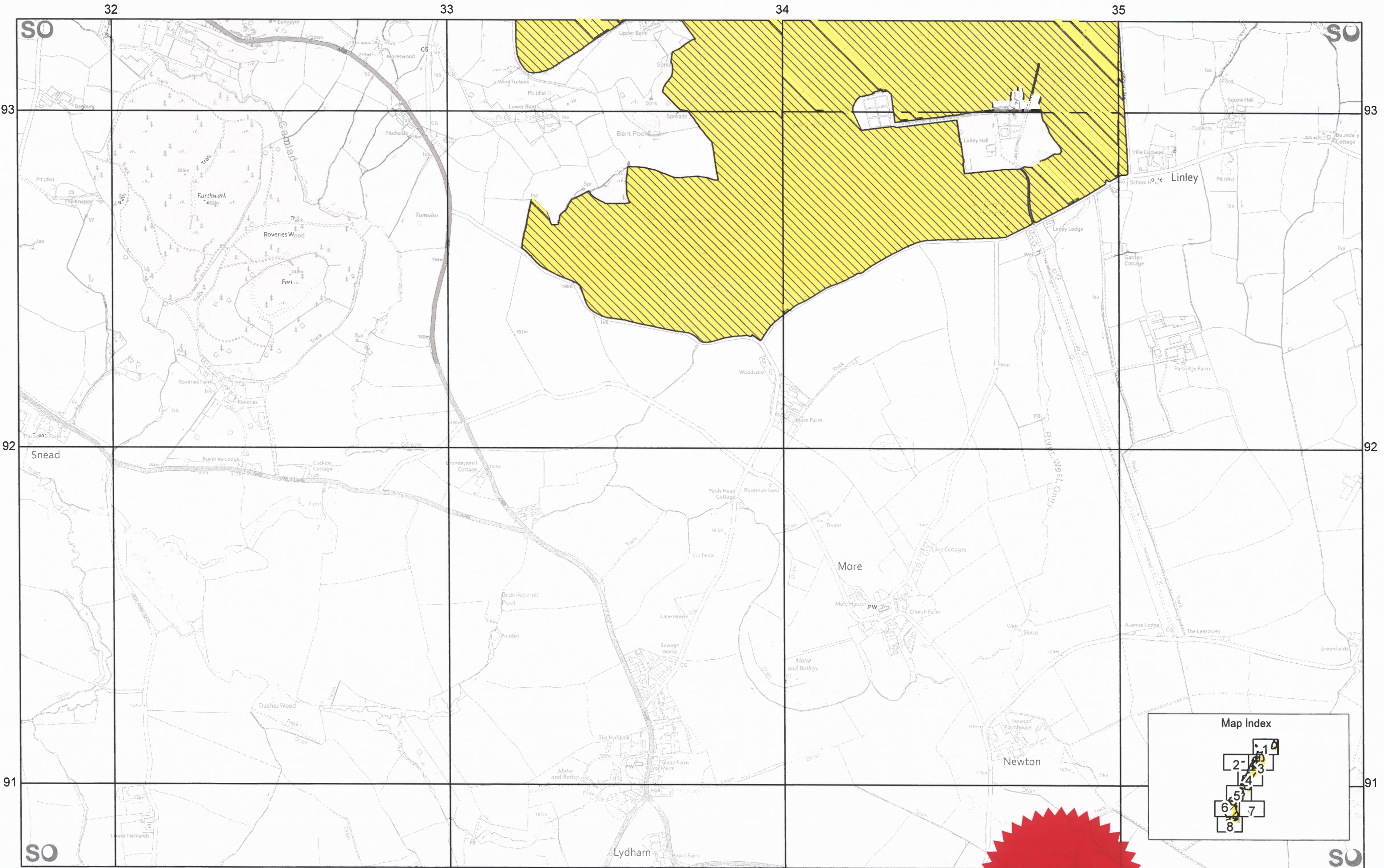
**Map Index**





  
**Authorised signatory for and on  
behalf of Natural England**





National Nature Reserve  
**Stiperstones Landscape**  
Shropshire

**Total Area: 1562.13 Hectares**



Already declared  
442.32 Hectares



Area of NNR Extension  
Approved Body  
1107.80 Hectares



Area of NNR de-declared and  
re-declared as Approved Body  
6.44 Hectares



Area of NNR de-declared  
1.04 Hectares




Area of NNR Extension  
Natural England  
5.57 Hectares

Theme ID  
1006135  
Grid Ref  
SJ370000  
Version  
20250718  
Plotted  
25/07/2025

Scale 1:10,000 at A3

Map 8 of 8



Reproduced by permission of Ordnance Survey on behalf of HMSO  
© Crown copyright and database right 2025  
All rights reserved Ordnance Survey Licence number 100022021  
© Natural England 2025

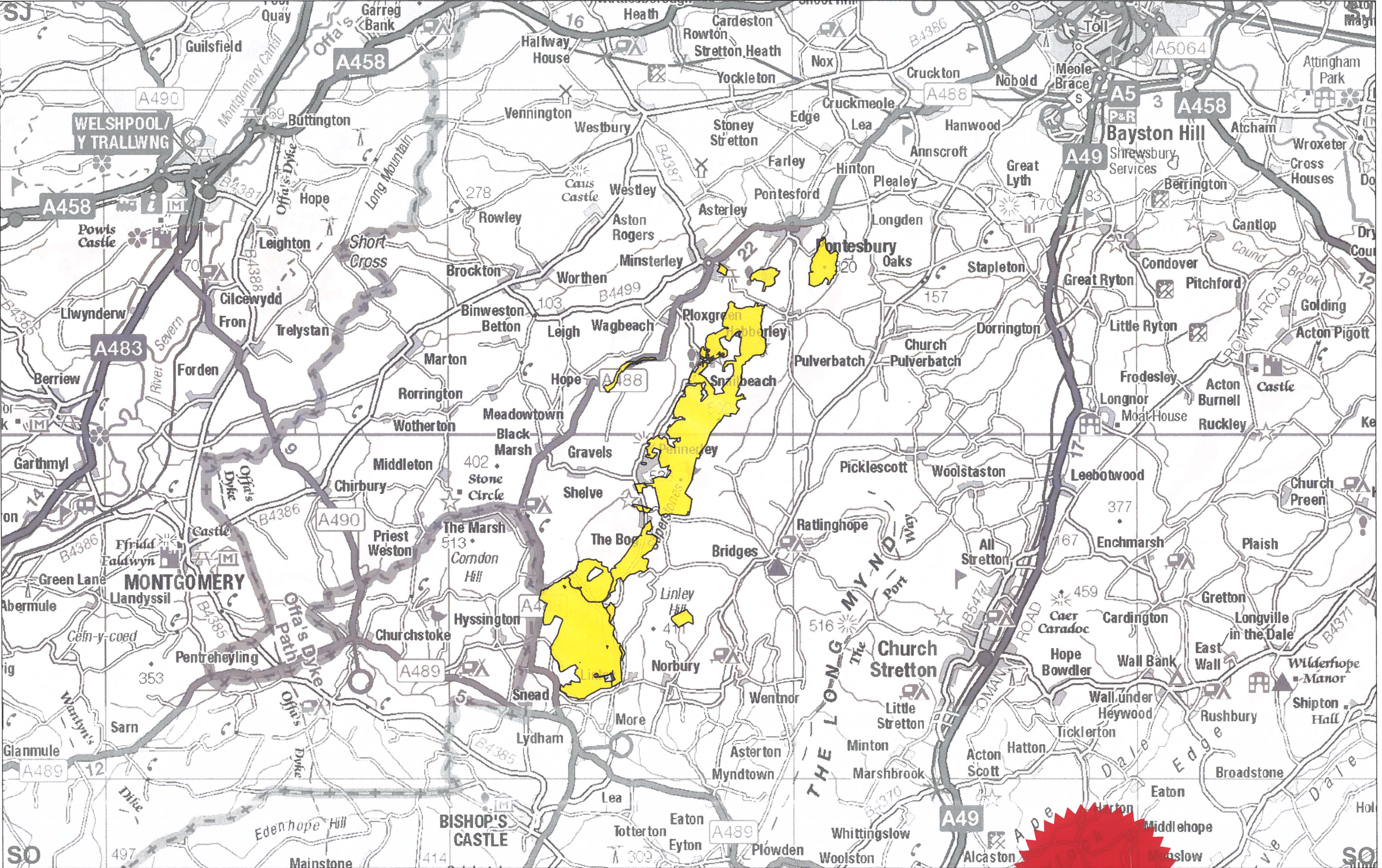


Authorised signatory for and on  
behalf of Natural England

Declaration No.04, 2025

Note:  
The boundary shown is derived from large scale Ordnance Survey Mastermap.





National Nature Reserve  
**Stiperstones Landscape**  
Shropshire

Total Area: 1562.13 Hectares



Declaration No.04, 2025  
Note:  
The boundary shown is derived from large scale Ordnance Survey Mastermap,

Theme ID: 1006135  
Grid Ref: SJ370000  
Version: 20250718  
Plotted: 25/07/2025  
Scale 1:100,000 at A3  
Map 1 of 1  
0 1 2 3 4 5 Kilometres  
0 1 2 3 Miles  
Grid North

Reproduced by permission of Ordnance Survey on behalf of HMSO.  
© Crown copyright and database right 2025.  
All rights reserved. Ordnance Survey Licence number 100022021.  
© Natural England 2025



Authorised signatory for and on  
behalf of Natural England