



## Stretch Names

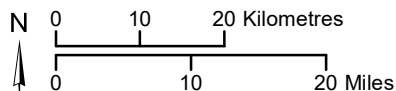
- ① Minehead to Combe Martin
- ② Combe Martin to Marsland Mouth
- ③ Marsland Mouth to Newquay
- ④ Newquay to Penzance
- ⑤ Penzance to St Mawes
- ⑥ St Mawes to Cremyll
- ⑦ Cremyll to Kingswear
- ⑧ Kingswear to Lyme Regis

## Stretch Progress

-  King Charles III England Coast Path and associated access rights now open
-  Approved in whole but not yet open, establishment works planned or in progress

## Other

-  County & Unitary Boundaries



© Natural England. Published under the Open Government Licence (OGL v3.0) for public sector information.  
<https://www.nationalarchives.gov.uk/doc/open-government-licence/version/3/>  
 © Crown copyright and database rights 2025.  
 Ordnance Survey AC0000851168.

