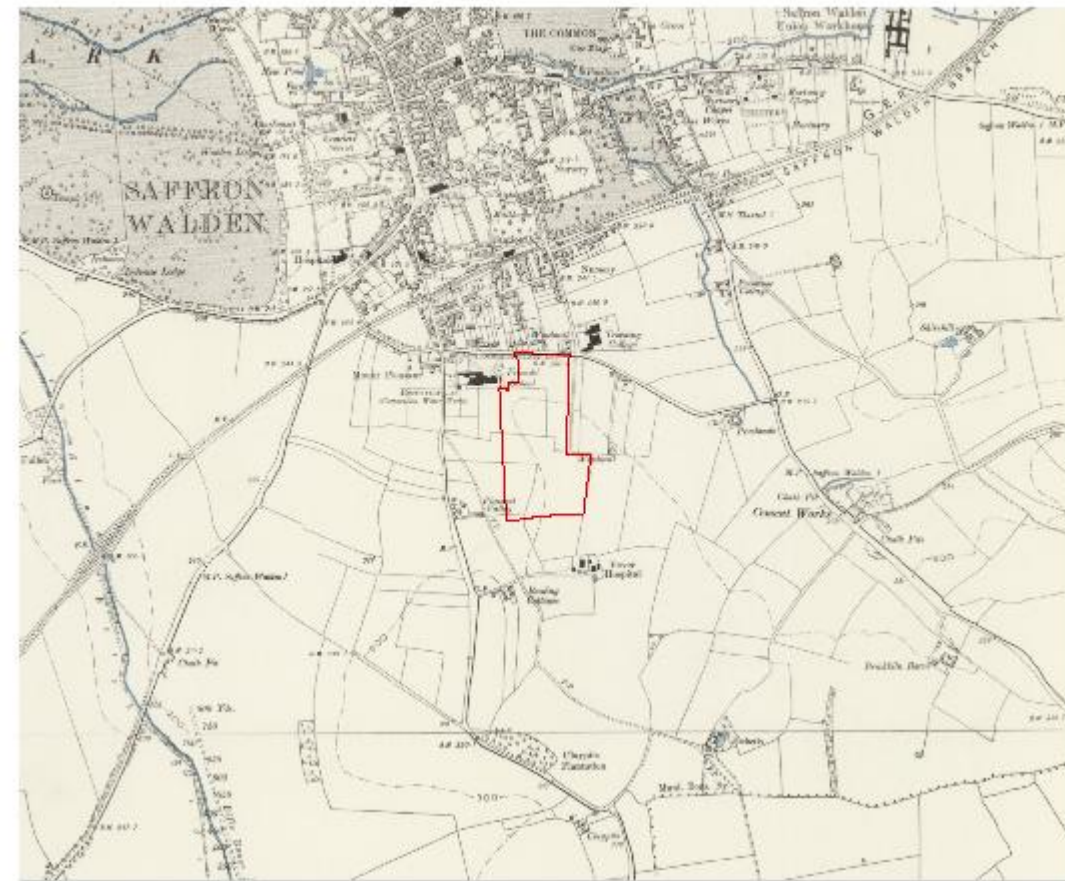
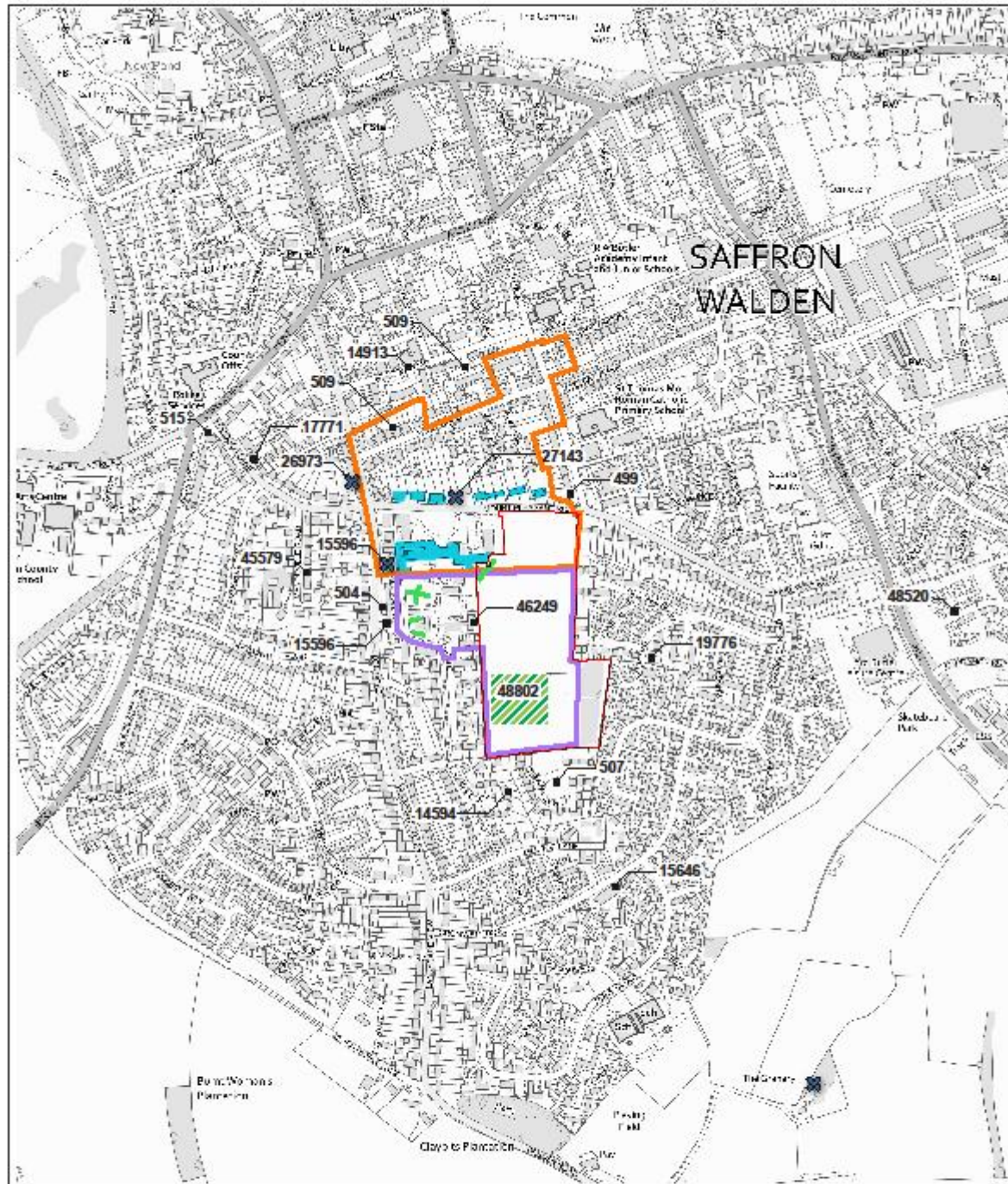










Appendix 2: Site and Identified Archaeology



OS Six Inch 1888-1915

LEGEND

-  Site boundary
-  Listed building
-  Locally listed or positive structures
-  Saffron Walden Conservation Area, Zone 6: Phase I
-  Saffron Walden Conservation Area, Zone 6: Phase II
-  CAT trial trenches
-  HER 48802
-  Other HER record



ACD Ltd
© Crown copyright. All rights reserved. 2024. License number 010001073
Map data © Crown copyright and Landmark Information Group Limited 2021.

0 500m

Scheme: Land at Former Friends' School, Saffron Walden, Essex.

Plan 1: Site and Identified Heritage and Archaeology

ACD Ref: CNH24380-81

Scale: As shown

Drawn: MP

Checked: BS

