

Bridge Number	Bridge Name	Latitude (WGS84)	Longitude (WGS84)
1	Plimsoll Bridge	51° 26' 52.74265882" N	002° 37' 16.46362107" W
2	Junction Lock Swing Bridge	51° 26' 50.94886791" N	002° 37' 02.54378379" W
3	Pooles Wharf Bridge	51° 26' 52.10619013" N	002° 36' 52.45760119" W

**Bristol City Council**  
**Bristol City Docks**  
**Harbour Premises Plan**  
**Section 1**


**Legend**

Harbour Premises

Harbour Bridges

The provision of information by Bristol City Council does not imply a right to reproduce or commercially exploit such information without the Council's express prior written permission. Reproduction or commercial exploitation of information provided by the Council without its express permission may be an infringement of copyright.

The council is unable to grant permission to reproduce or re-use any material that is the property of third parties. Permission to reproduce or re-use such material must be obtained from the copyright holders.



N

© Crown Copyright and database right 2023.  
Ordnance Survey AC0000807971.

BRISTOL CITY DOCKS

Scale: 1:3,500  
Date: 14/09/2023



BRISTOL CITY COUNCIL

GROWTH & REGENERATION  
DIRECTORATE  
MANAGEMENT OF PLACE SERVICE  
Harbour Office - Underfall Yard  
Cumberland Road Bristol BS1 6XG  
Tel: 0117 9031484 Fax: 0117 9031487  
Email: [harbour.office@bristol.gov.uk](mailto:harbour.office@bristol.gov.uk)  
Web: [www.bristol.gov.uk/bristolharbour](http://www.bristol.gov.uk/bristolharbour)

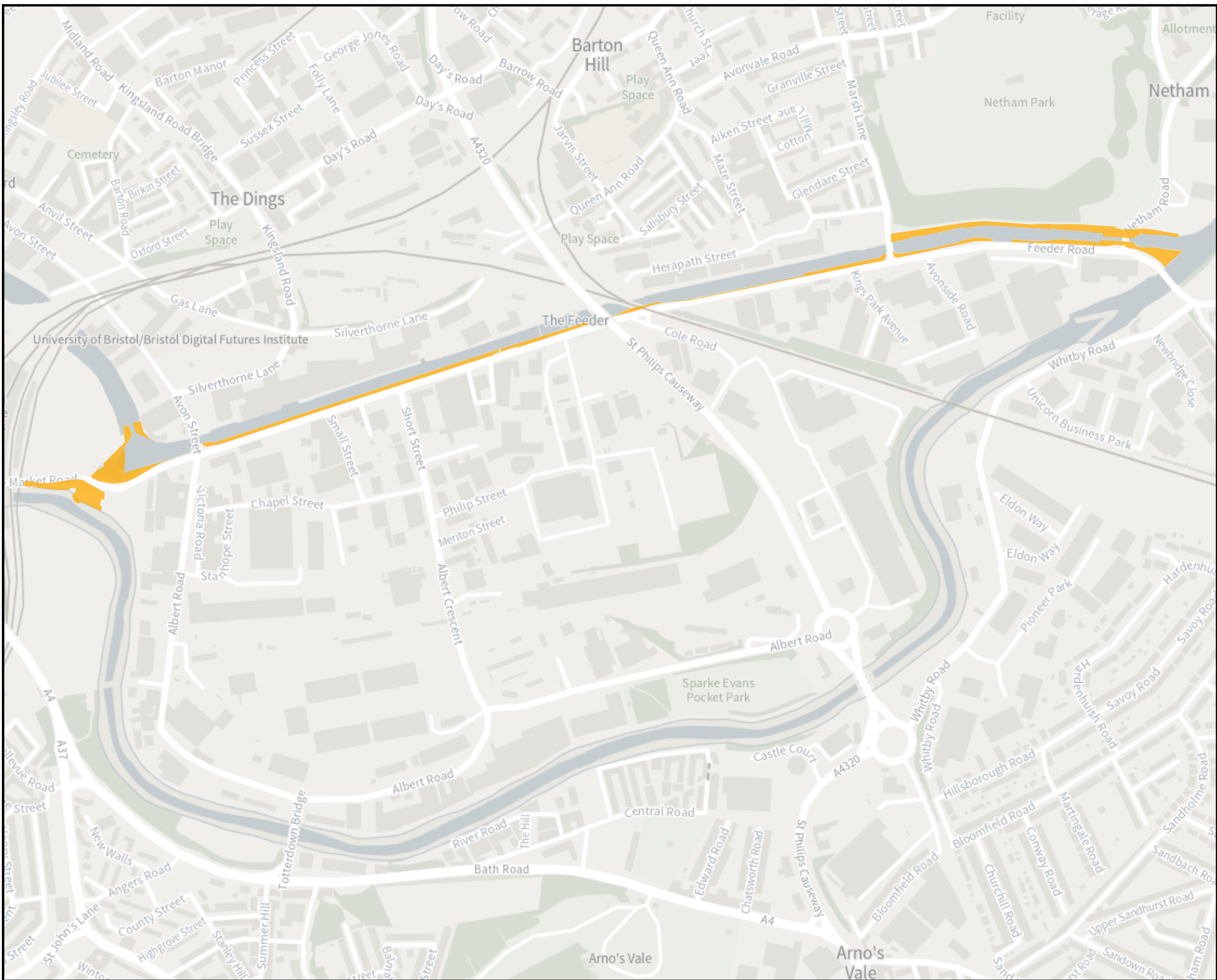












# Bristol City Council

## Bristol City Docks

### Harbour Premises Plan

#### Section 4

- Legend**
- Harbour Premises
  - Harbour Bridges

The provision of information by Bristol City Council does not imply a right to reproduce or commercially exploit such information without the Council's express prior written permission. Reproduction or commercial exploitation of information provided by the Council without its express permission may be an infringement of copyright.

The council is unable to grant permission to reproduce or re-use any material that is the property of third parties. Permission to reproduce or re-use such material must be obtained from the copyright holders.

N

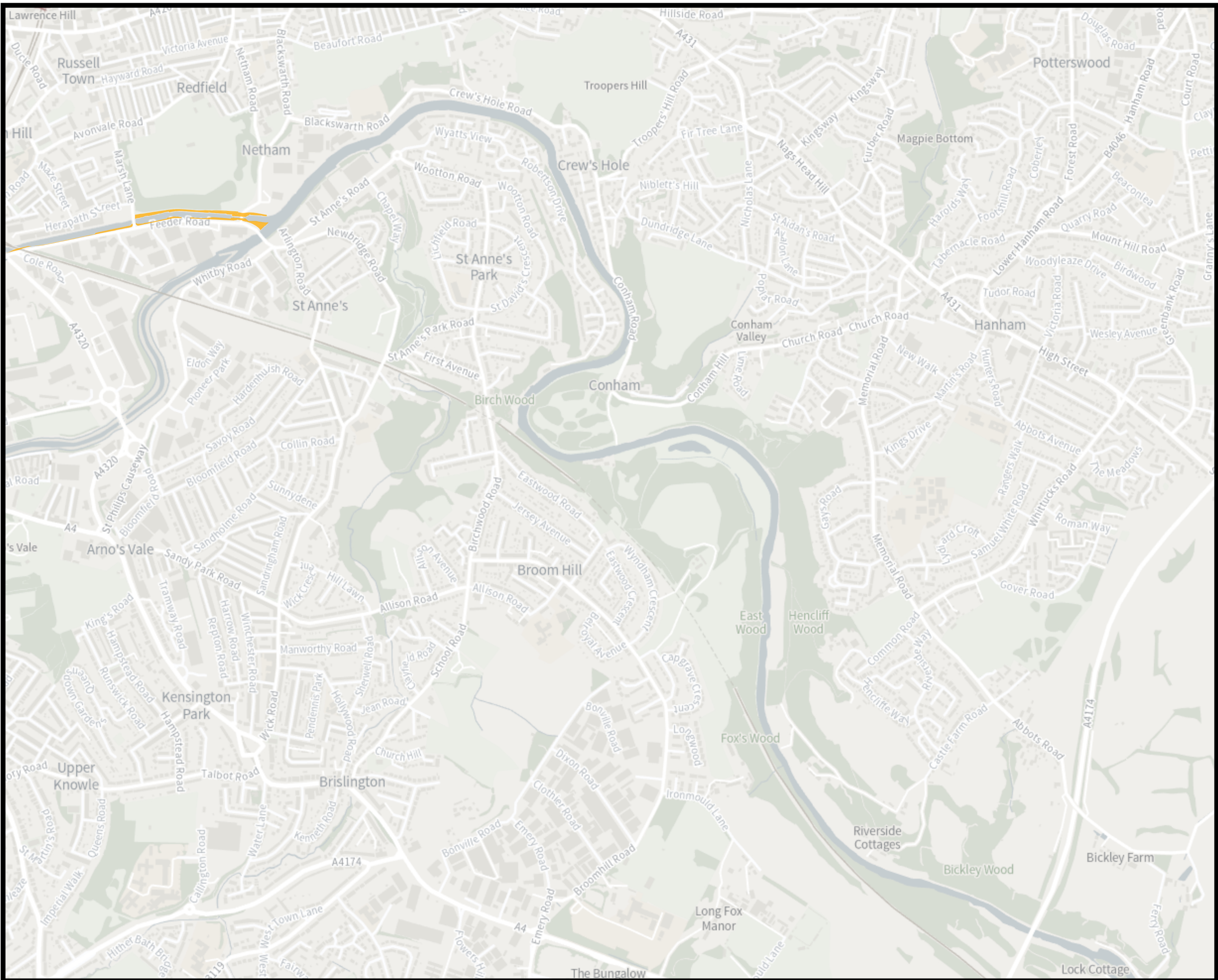
© Crown Copyright and database right 2023.  
Ordnance Survey AC0000807971.

**BRISTOL CITY DOCKS**

Scale: 1:5,500 @A3  
Date: 13/09/2023

  
GROWTH & REGENERATION  
DIRECTORATE  
MANAGEMENT OF PLACE SERVICE  
Harbour Office - Underfall Yard  
Cumberland Road Bristol BS1 6XG  
Tel: 0117 9031484 Fax: 0117 9031487  
Email: [harbour.office@bristol.gov.uk](mailto:harbour.office@bristol.gov.uk)  
Web: [www.bristol.gov.uk/bristolharbour](http://www.bristol.gov.uk/bristolharbour)





# Bristol City Council

## Bristol City Docks

### Harbour Premises Plan

#### Section 5

- Legend**
- Harbour Premises
  - Harbour Bridges

The provision of information by Bristol City Council does not imply a right to reproduce or commercially exploit such information without the Council's express prior written permission. Reproduction or commercial exploitation of information provided by the Council without its express permission may be an infringement of copyright.

The council is unable to grant permission to reproduce or re-use any material that is the property of third parties. Permission to reproduce or re-use such material must be obtained from the copyright holders.

**BRISTOL CITY COUNCIL**

© Crown Copyright and database right 2023.  
Ordnance Survey AC0000807971.

Scale: 1:12,000 @A3  
Date: 13/09/2023

**BRISTOL CITY COUNCIL**

GROWTH & REGENERATION  
DIRECTORATE  
MANAGEMENT OF PLACE SERVICE  
Harbour Office - Underfall Yard  
Cumberland Road Bristol BS1 6XG  
Tel: 0117 9031484 Fax: 0117 9031487  
Email: [harbour.office@bristol.gov.uk](mailto:harbour.office@bristol.gov.uk)  
Web: [www.bristol.gov.uk/bristolharbour](http://www.bristol.gov.uk/bristolharbour)