

NATIONAL PARKS AND ACCESS TO THE COUNTRYSIDE ACT 1949

WILDLIFE AND COUNTRYSIDE ACT 1981

NORTH KENT WOODS AND DOWNS NATIONAL NATURE RESERVE NO.01 DECLARATION 2025


The land having a total area of 779.46 hectares or thereabouts, situated in the Parishes of Cobham, Luddesdown, Meopham, Shorne, Trottiscliffe, Vigo and Wrotham in the County of Kent, and Cuxton in the unitary authority of Medway and shown shaded yellow on the attached maps is held by Kent County Council, National Trust, Plantlife, Vineyard Farms, West Kent Downs Countryside Trust and Woodland Trust, bodies approved by Natural England, and is being managed as a nature reserve.

Natural England is satisfied that the said land is of national importance.

In pursuance of section 35(1) of the Wildlife and Countryside Act 1981 and all other powers enabling them in that behalf, Natural England hereby declare the land referred to herein and more particularly shown on the maps attached hereto, a National Nature Reserve.

This Declaration may be referred to as the North Kent Woods and Downs National Nature Reserve No.01 Declaration 2025.

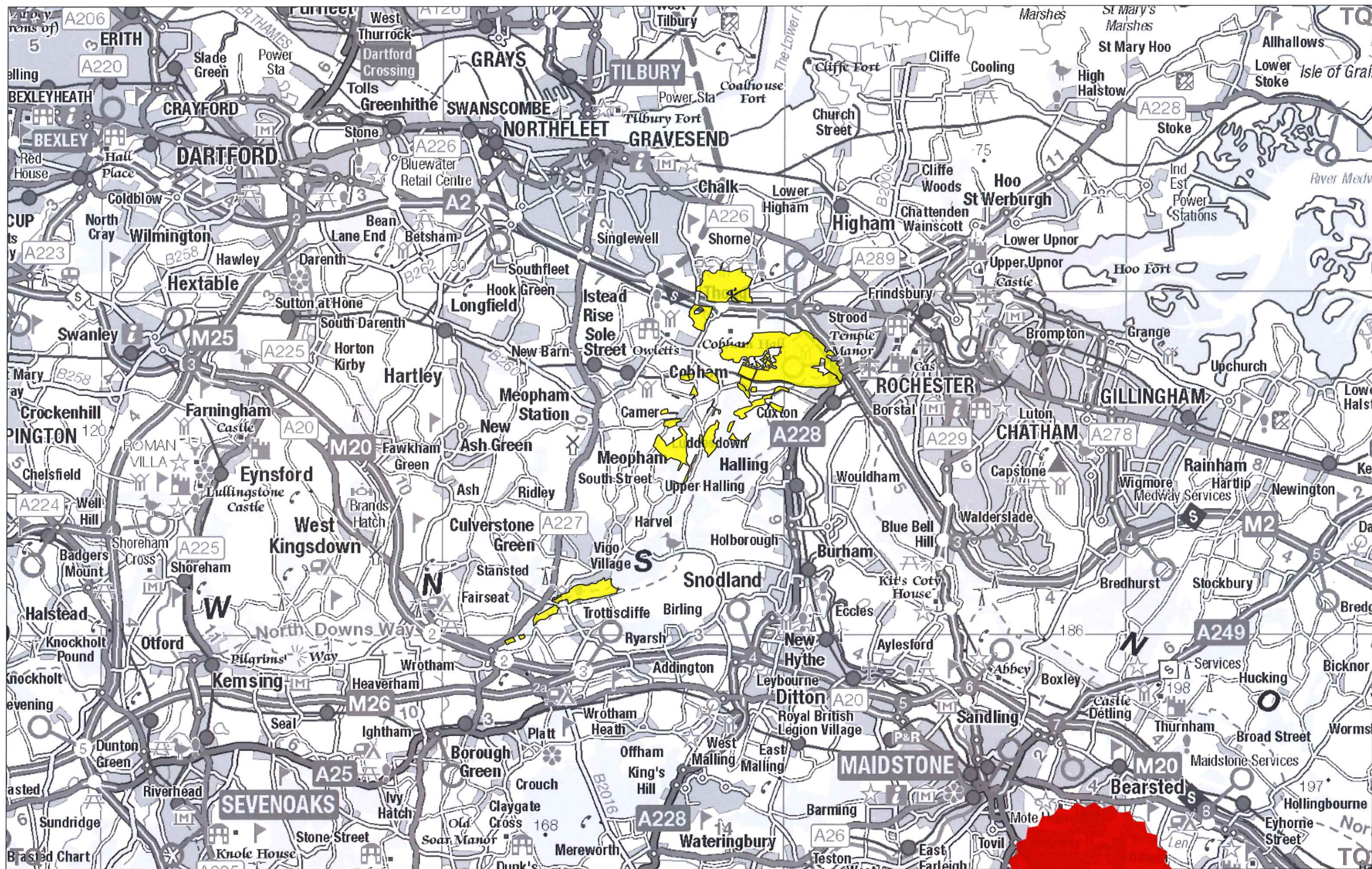
The Common Seal of Natural England
affixed to this Deed is authenticated by:-

 ALICE APPLETON (signature)

Authorised Member/Officer of Natural England

this 25th day of MARCH 2025





National Nature Reserve
North Kent Woods and Downs
 Kent

Declaration No.01, 2025

Note:
 The boundary shown is derived from large scale Ordnance Survey Mastermap,
 and may not match the background detail on this map. Definitive maps at larger scales are available on request.

Total Area: 779.46 Hectares

 Area of Approved Body Land Declared
 779.46 Hectares

Theme ID:
 1460468
 Grid Ref:
 TQ701680
 Version:
 20250317
 Plotted:
 20/03/2025


Scale 1:100,000 at A3

Map 1 of 1

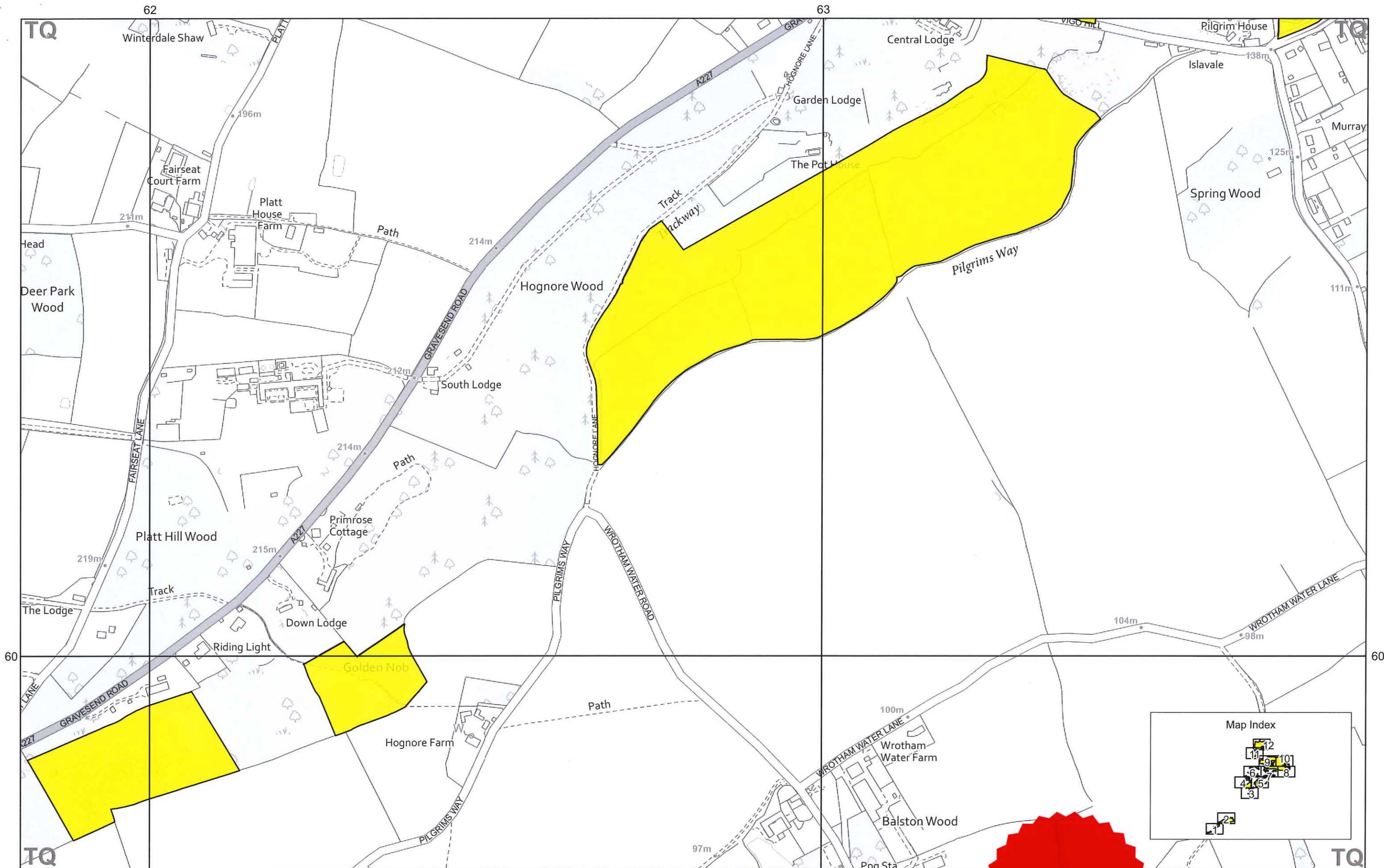
0 5000 10000 15000m

Grid North

Reproduced by permission of Ordnance Survey on behalf of HMSO.
 © Crown copyright and database right 2025.
 All rights reserved. Ordnance Survey Licence number 100022021.
 © Natural England 2025




 Authorised signatory for and on
 behalf of Natural England



National Nature Reserve
North Kent Woods and Downs
 Kent

Declaration No.01, 2025

Note:
 The boundary shown is derived from large scale Ordnance Survey Mastermap,
 and may not match the background detail on this map. Definitive maps at larger scales are available on request.

Total Area: 779.46 Hectares

 Area of Approved Body Land Declared
 779.46 Hectares

Theme ID: 1460468
 Grid Ref: TQ701680
 Version: 20250317
 Plotted: 20/03/2025

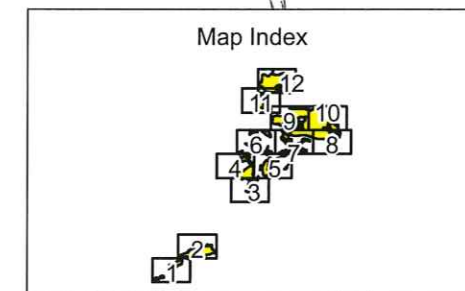
Scale 1:5,000 at A3

Map 1 of 12

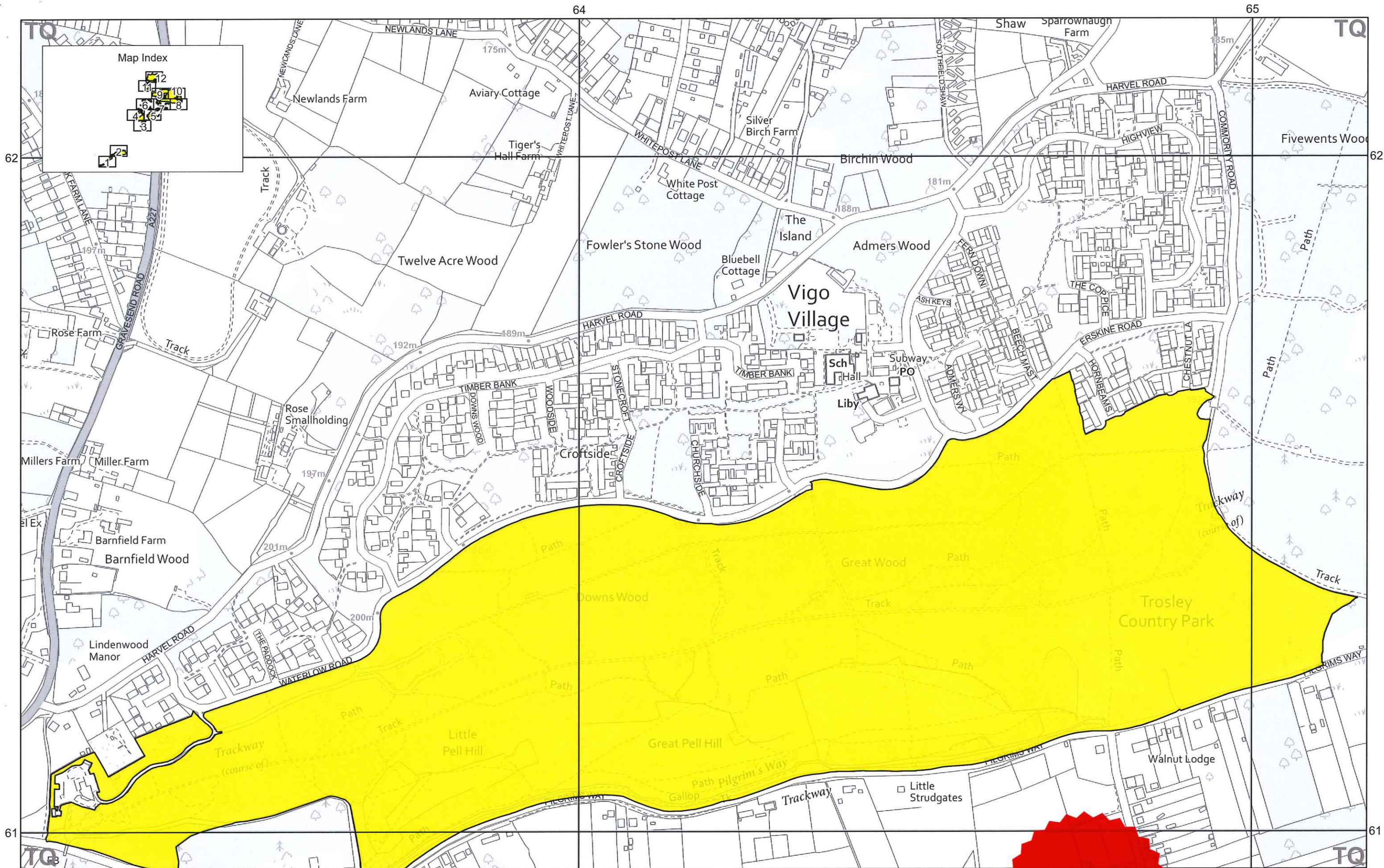
0 100 200 300m

Grid North

Reproduced by permission of Ordnance Survey on behalf of HMSO.
 © Crown copyright and database right 2025.
 All rights reserved. Ordnance Survey Licence number 100022021.
 © Natural England 2025



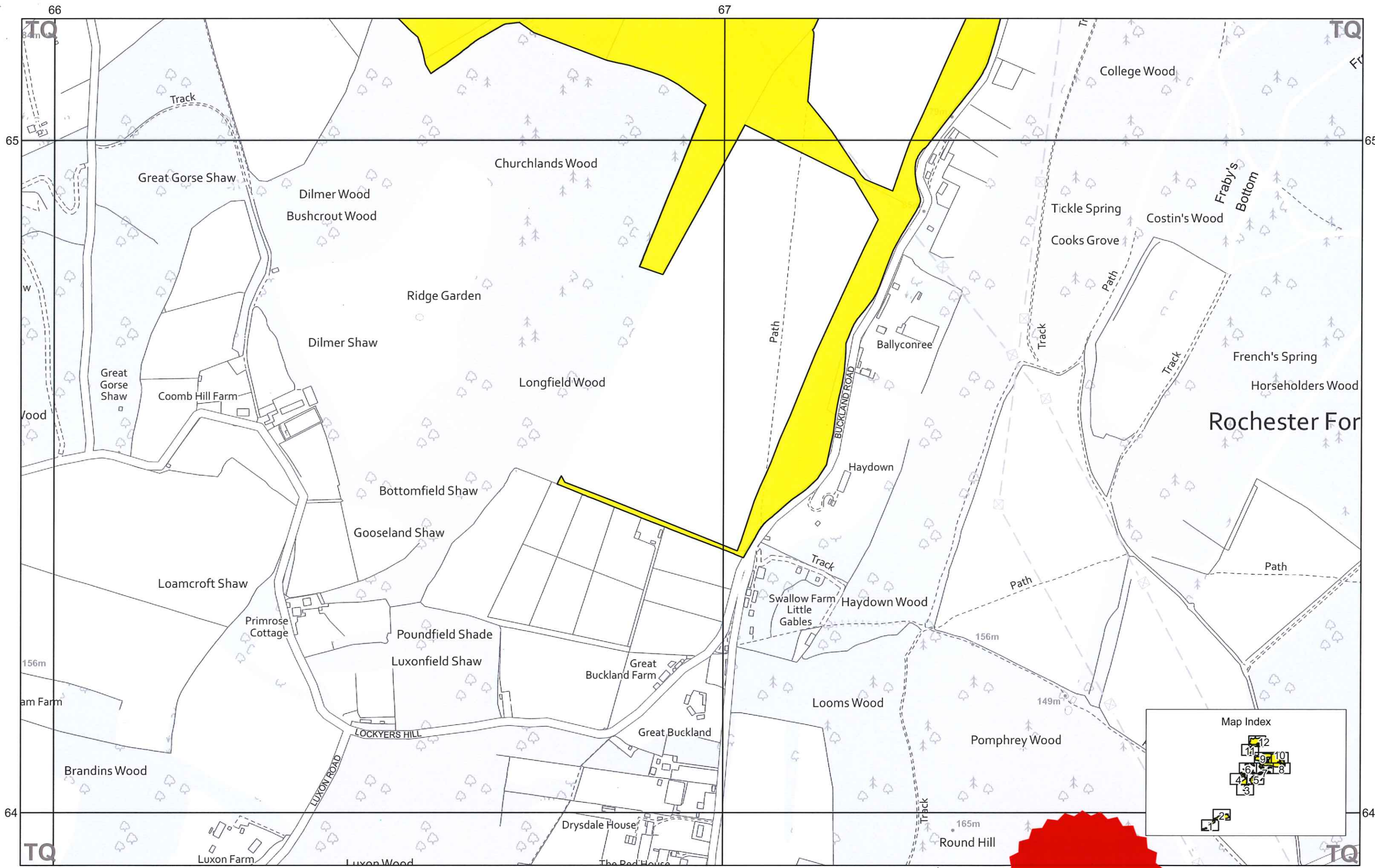

 Authorised signatory for and on
 behalf of Natural England



National Nature Reserve
North Kent Woods and Downs
Kent

Declaration No.01, 2025

Note:
The boundary shown is derived from large scale Ordnance Survey Mastermap,
and may not match the background detail on this map. Definitive maps at larger scales are available on request.



National Nature Reserve
North Kent Woods and Downs
Kent

Declaration No.01, 2025

Note:
The boundary shown is derived from large scale Ordnance Survey Mastermap,
and may not match the background detail on this map. Definitive maps at larger scales are available on request.

Total Area: 779.46 Hectares

 Area of Approved Body Land Declared
779.46 Hectares

Theme ID:
1460468
Grid Ref:
TQ701680
Version:
20250317
Plotted:
20/03/2025

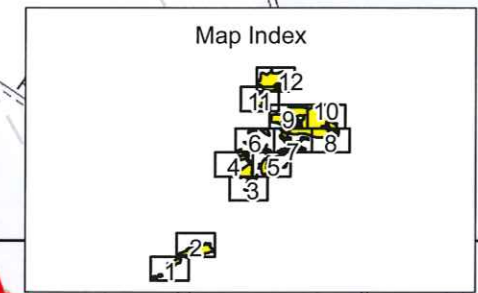
Scale 1:5,000 at A3


Map 3 of 12

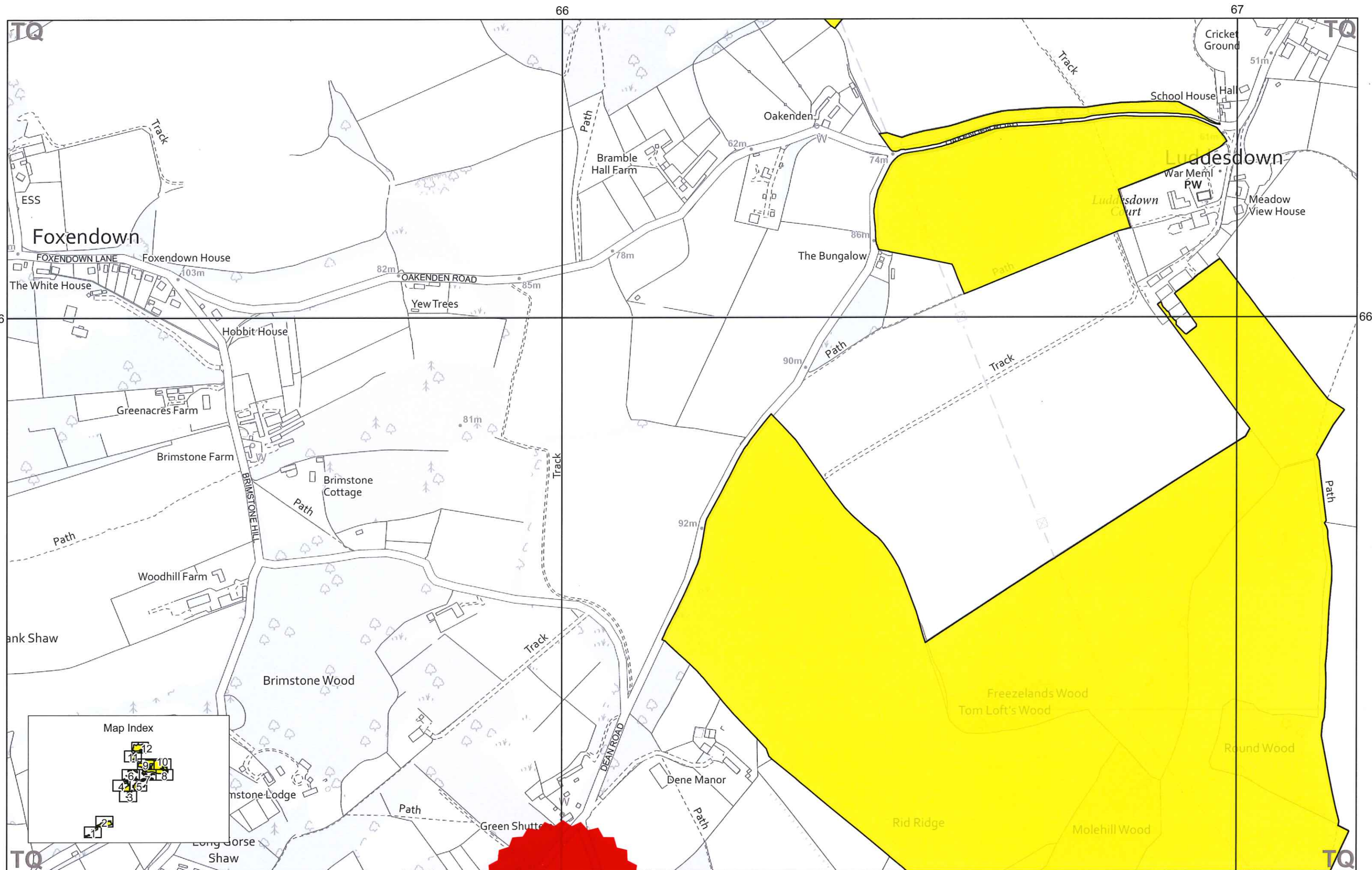
0 100 200 300m
0 250 500 750ft

Grid North

Reproduced by permission of Ordnance Survey on behalf of HMSO.
© Crown copyright and database right 2025.
All rights reserved. Ordnance Survey Licence number 100022021.
© Natural England 2025




**Authorised signatory for and on
behalf of Natural England**



National Nature Reserve
North Kent Woods and Downs
 Kent

Declaration No.01, 2025

Note:
 The boundary shown is derived from large scale Ordnance Survey Mastermap,
 and may not match the background detail on this map. Definitive maps at larger scales are available on request.

Total Area: 779.46 Hectares

 Area of Approved Body Land Declared
 779.46 Hectares

Theme ID: 1460468
 Grid Ref: TQ701680
 Version: 20250317
 Plotted: 20/03/2025

Scale 1:5,000 at A3

Map 4 of 12

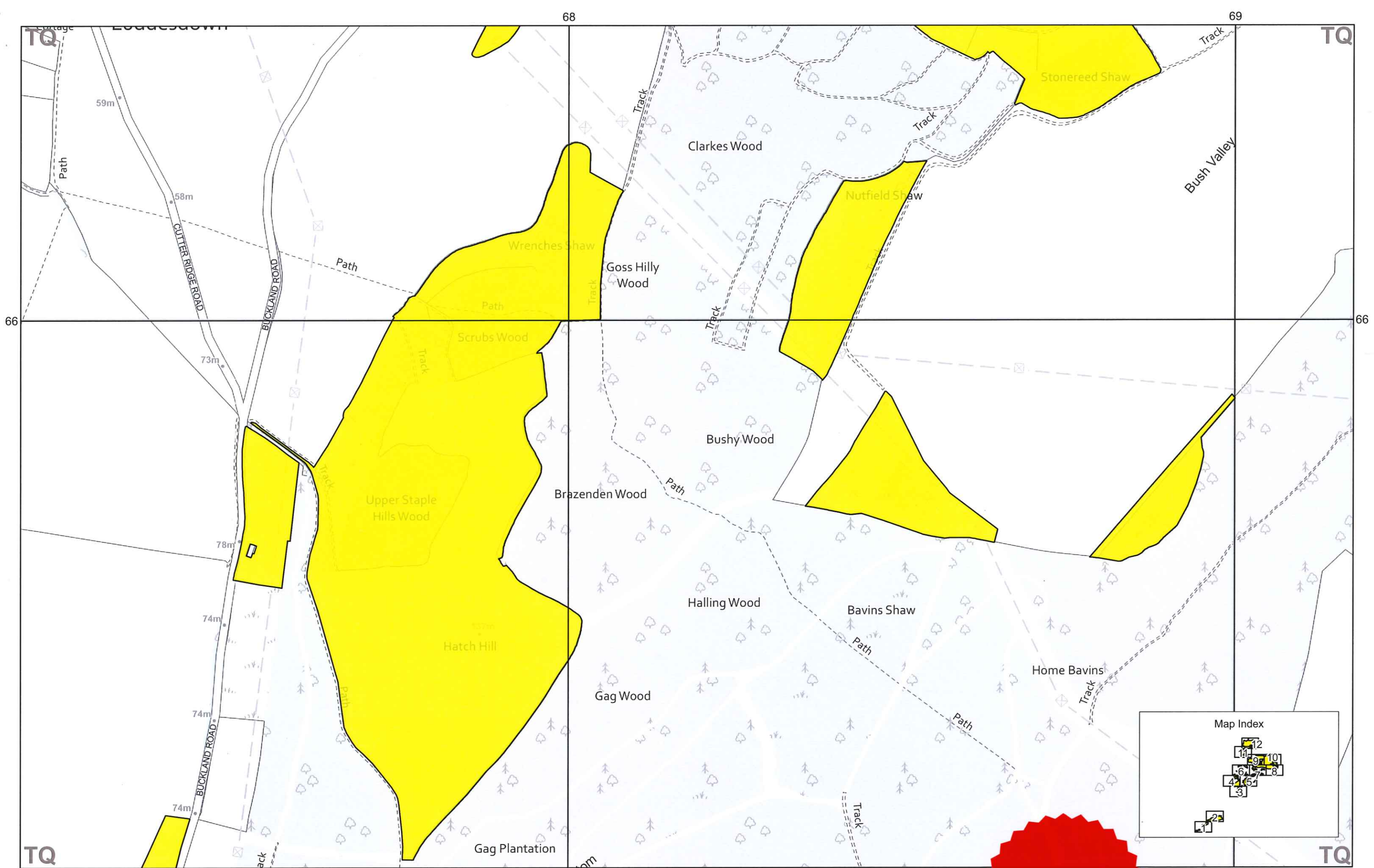
0 100 200 300m

Grid North

Reproduced by permission of Ordnance Survey on behalf of HMSO.
 © Crown copyright and database right 2025.
 All rights reserved. Ordnance Survey Licence number 100022021.
 © Natural England 2025




 Authorised signatory for and on
 behalf of Natural England



National Nature Reserve
North Kent Woods and Downs
Kent


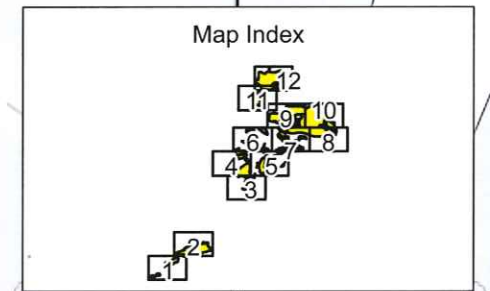
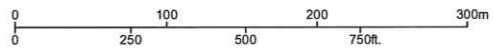
Declaration No.01, 2025


Note:
The boundary shown is derived from large scale Ordnance Survey Mastermap,
and may not match the background detail on this map. Definitive maps at larger scales are available on request.

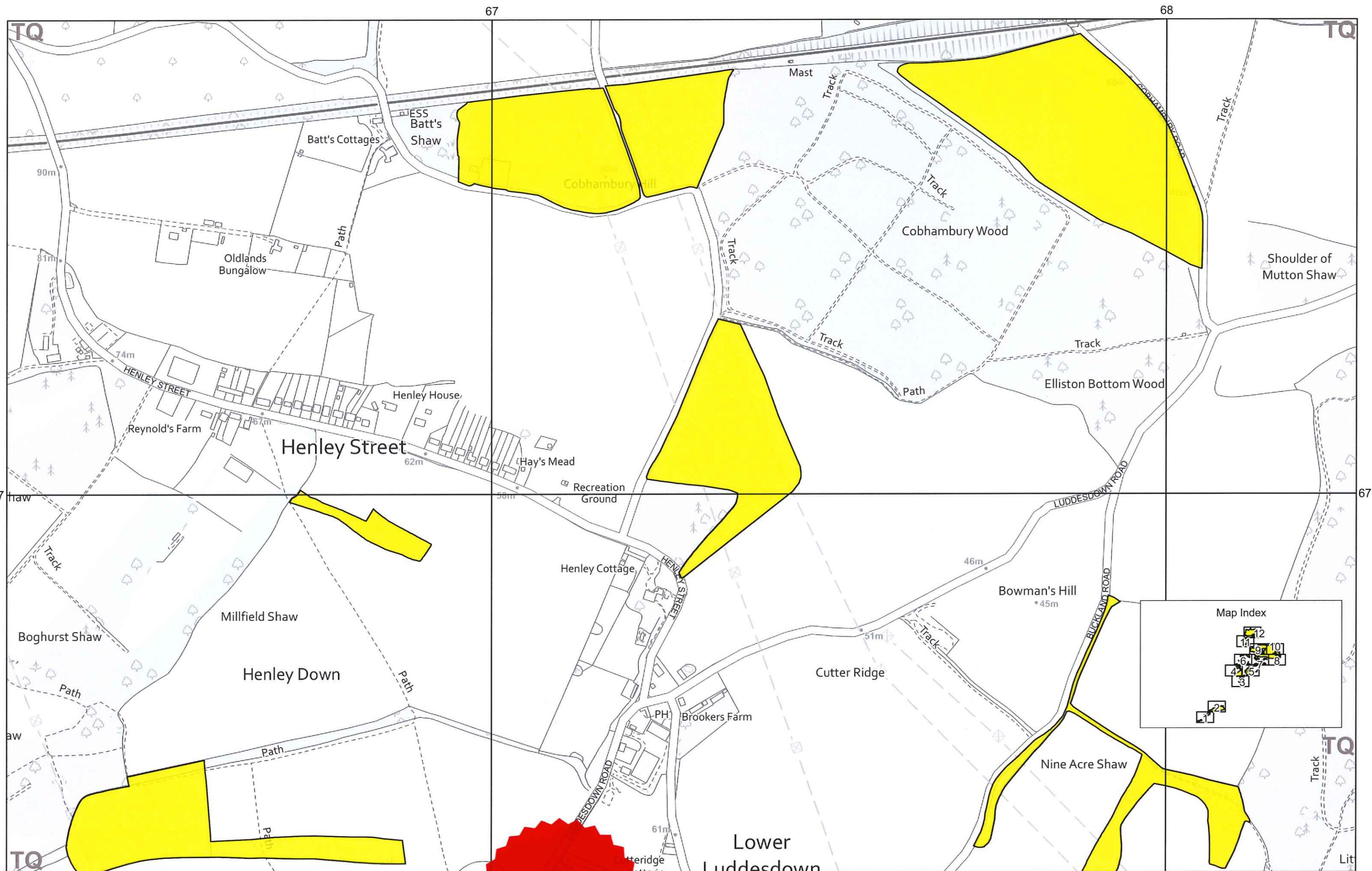
Total Area: 779.46 Hectares

 Area of Approved Body Land Declared
779.46 Hectares

Theme ID: 1460468
Grid Ref: TQ701680
Version: 20250317
Plotted: 20/03/2025
Scale 1:5,000 at A3
Map 5 of 12




**Authorised signatory for and on
behalf of Natural England**



National Nature Reserve
North Kent Woods and Downs
 Kent

Declaration No.01, 2025

Note:
 The boundary shown is derived from large scale Ordnance Survey Mastermap,
 and may not match the background detail on this map. Definitive maps at larger scales are available on request.

Total Area: 779.46 Hectares

 Area of Approved Body Land Declared
 779.46 Hectares

Theme ID: 1460468
 Grid Ref: TQ701680
 Version: 20250317
 Plotted: 20/03/2025

Scale 1:5,000 at A3

Map 6 of 12

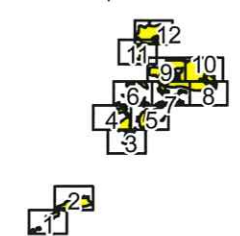
0 100 200 300m
 0 250 500 750ft.

Grid North

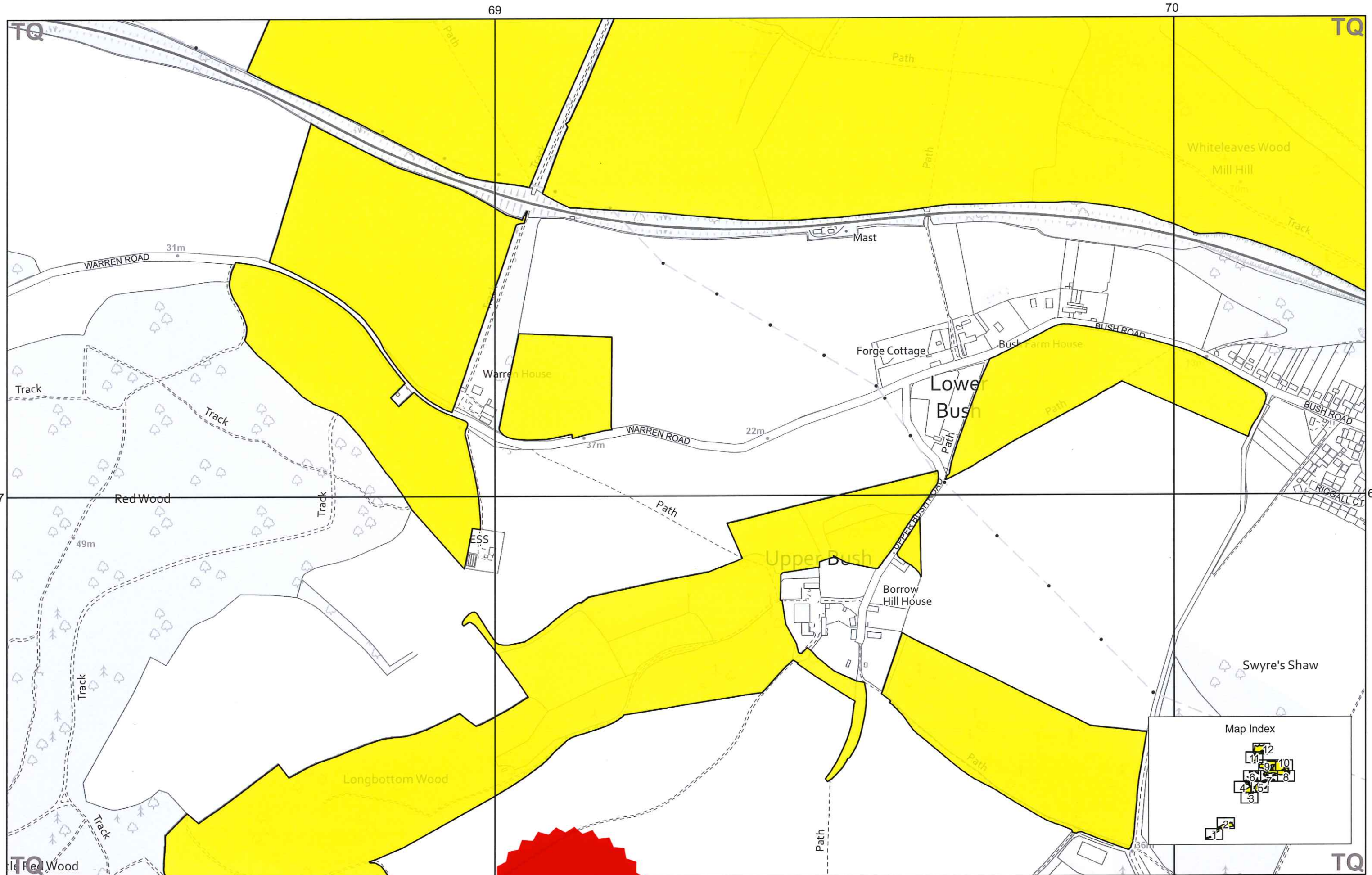
Reproduced by permission of Ordnance Survey on behalf of HMSO.
 © Crown copyright and database right 2025.
 All rights reserved. Ordnance Survey Licence number 100022021.
 © Natural England 2025



Map Index




 Authorised signatory for and on
 behalf of Natural England



National Nature Reserve
North Kent Woods and Downs
Kent

Declaration No.01, 2025

Note:
The boundary shown is derived from large scale Ordnance Survey Mastermap,
and may not match the background detail on this map. Definitive maps at larger scales are available on request.

Total Area: 779.46 Hectares

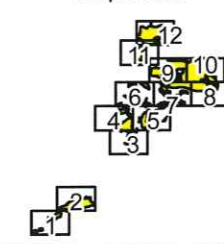
 Area of Approved Body Land Declared
779.46 Hectares

Theme ID: 1460468
Grid Ref: TQ701680
Version: 20250317
Plotted: 20/03/2025
Scale 1:5,000 at A3
Map 7 of 12

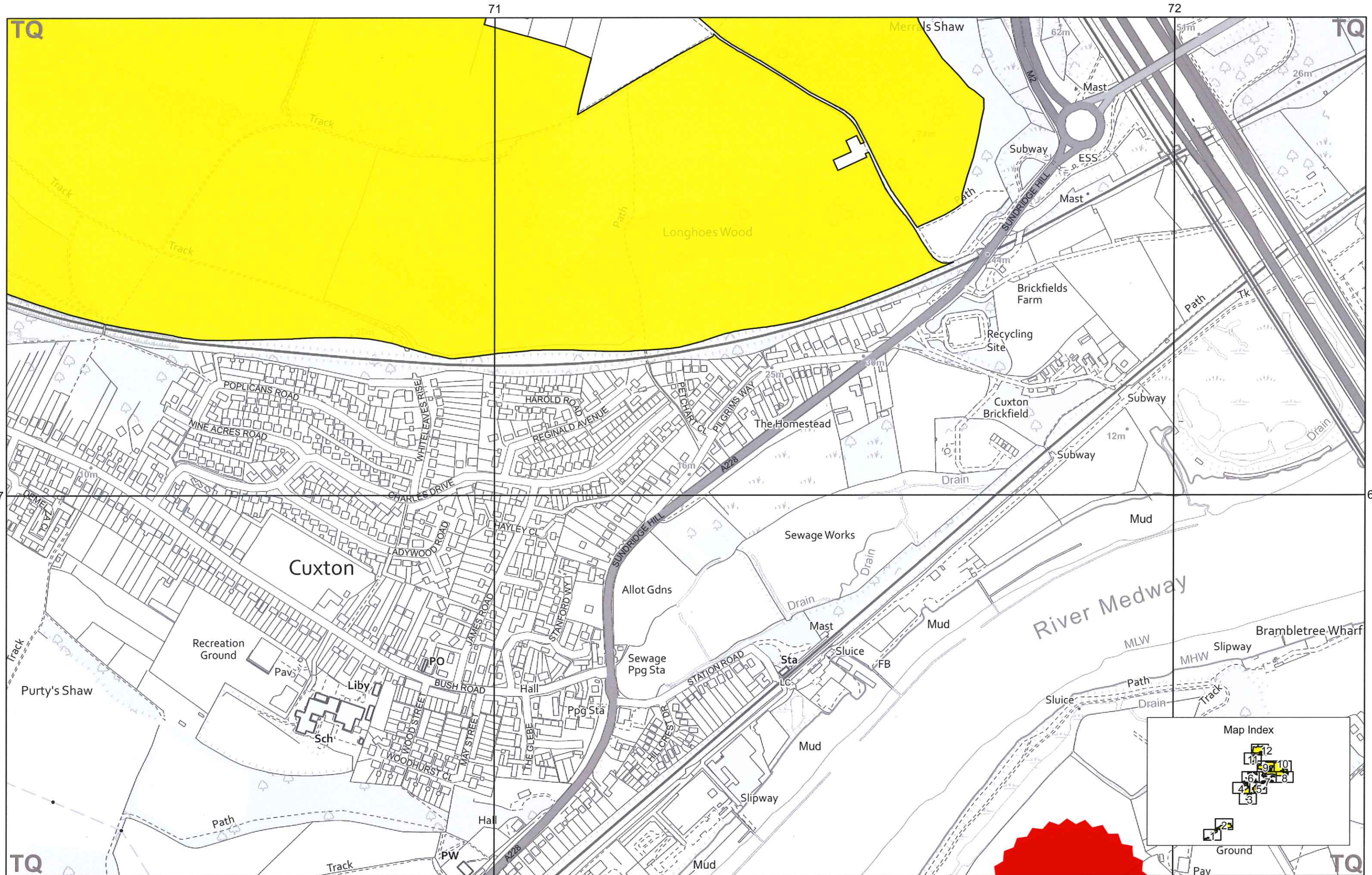
Reproduced by permission of Ordnance Survey on behalf of HMSO.
© Crown copyright and database right 2025.
All rights reserved. Ordnance Survey Licence number 100022021.
© Natural England 2025



Map Index



Authorised signatory for and on
behalf of Natural England



National Nature Reserve
North Kent Woods and Downs
Kent

Declaration No.01, 2025

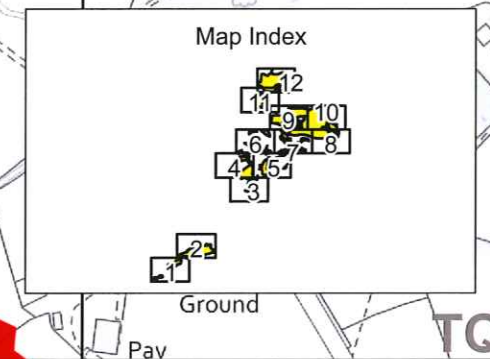
Note:
The boundary shown is derived from large scale Ordnance Survey Mastermap,
and may not match the background detail on this map. Definitive maps at larger scales are available on request.

Total Area: 779.46 Hectares

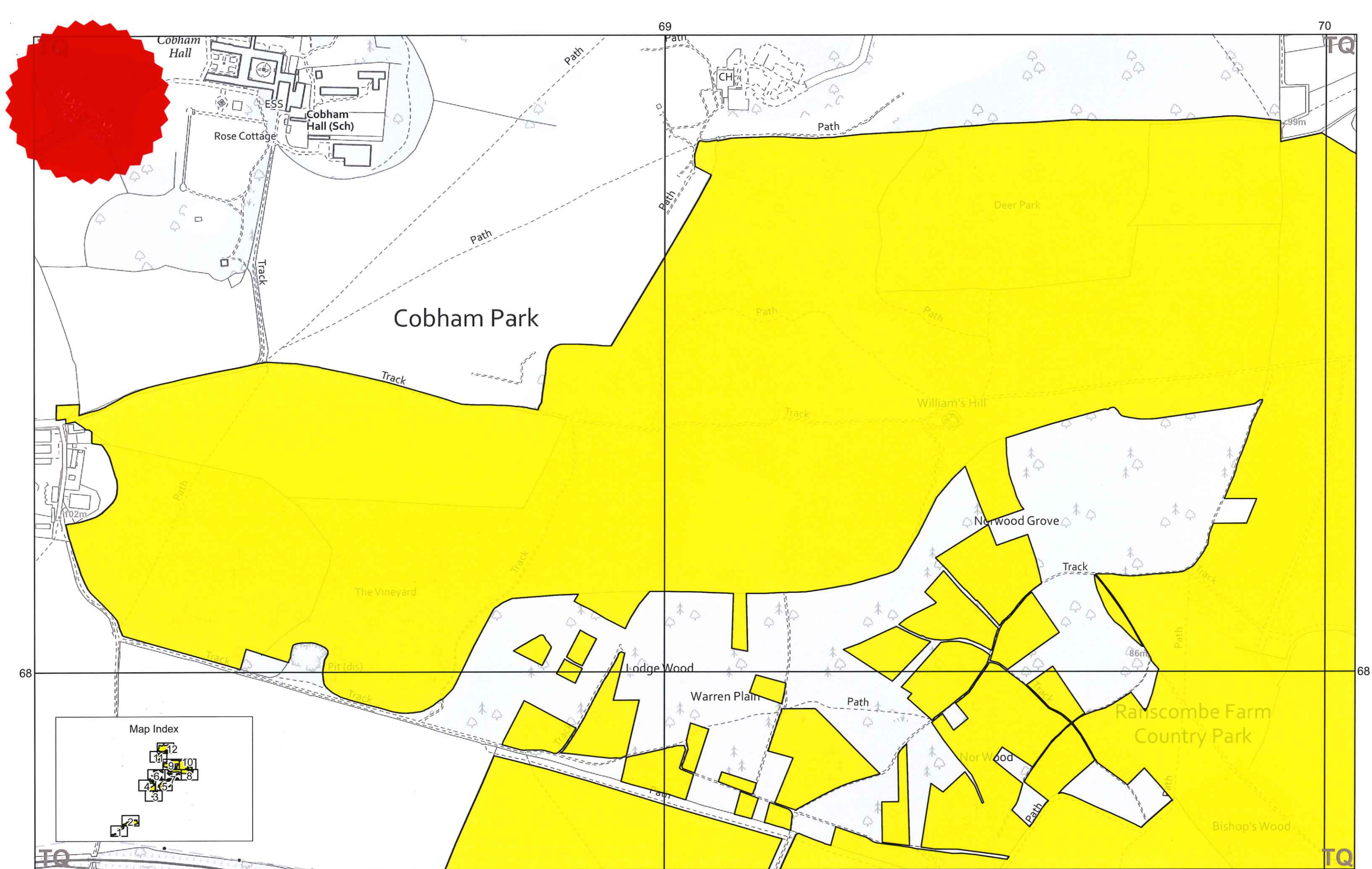
 Area of Approved Body Land Declared
779.46 Hectares

Theme ID: 1460468
Grid Ref: TQ701680
Version: 20250317
Plotted: 20/03/2025
Scale 1:5,000 at A3
Map 8 of 12
0 100 200 300m
0 250 500 750ft
Grid North
I

Reproduced by permission of Ordnance Survey on behalf of HMSO.
© Crown copyright and database right 2025.
All rights reserved. Ordnance Survey Licence number 100022021.
© Natural England 2025




Authorised signatory for and on
behalf of Natural England



National Nature Reserve
North Kent Woods and Downs
Kent

Declaration No.01, 2025

Note:
The boundary shown is derived from large scale Ordnance Survey Mastermap,
and may not match the background detail on this map. Definitive maps at larger scales are available on request.


Total Area: 779.46 Hectares

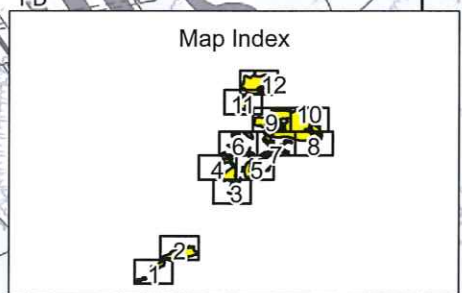
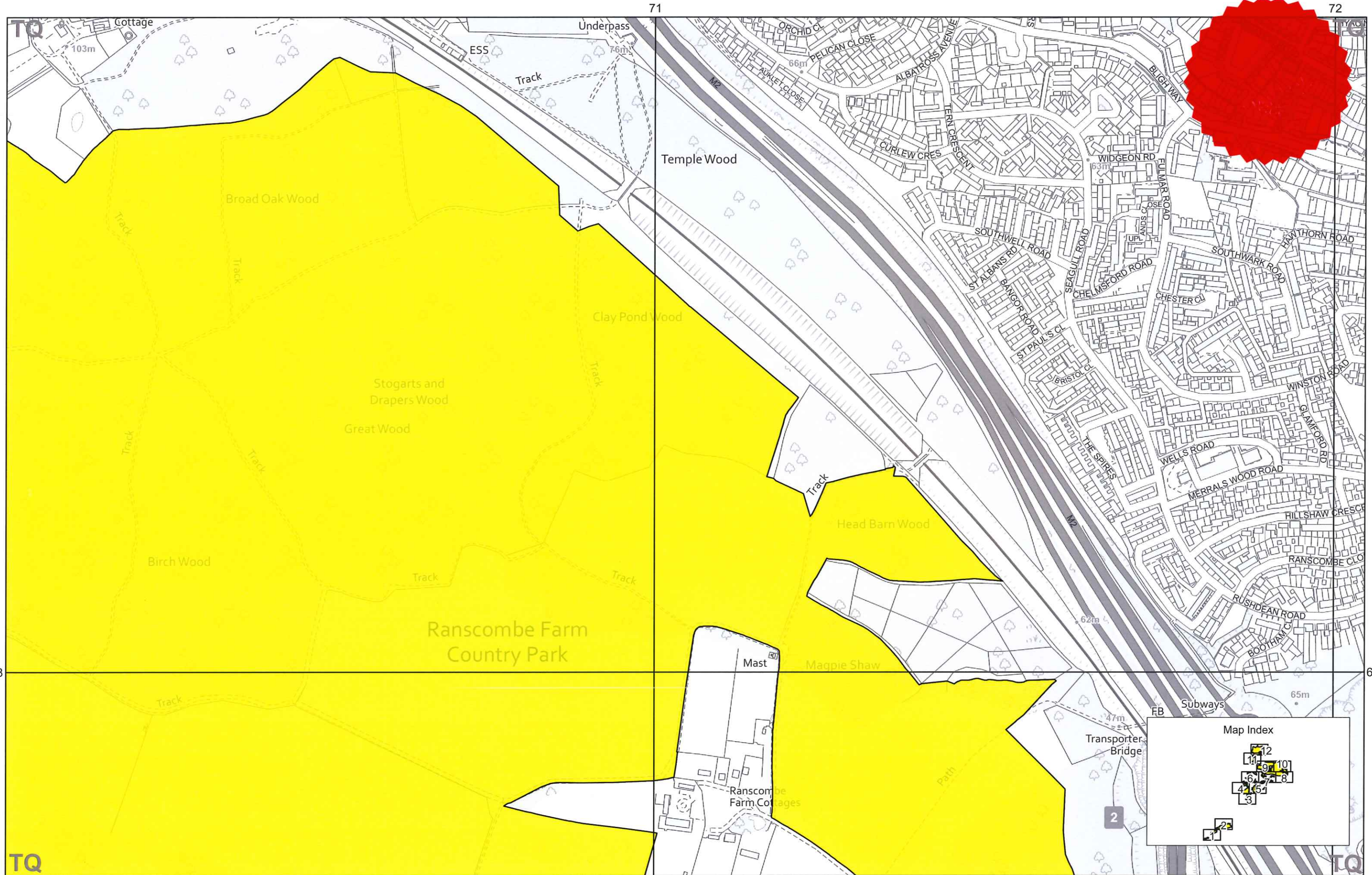
 Area of Approved Body Land Declared
779.46 Hectares

Theme ID: 1460468
Grid Ref: TQ701680
Version: 20250317
Plotted: 20/03/2025
Scale 1:5,000 at A3
Map 9 of 12

Reproduced by permission of Ordnance Survey on behalf of HMSO.
© Crown copyright and database right 2025.
All rights reserved. Ordnance Survey Licence number 100022021.
© Natural England 2025




Authorised signatory for and on
behalf of Natural England



National Nature Reserve
North Kent Woods and Downs
Kent

Declaration No.01, 2025

Note:
The boundary shown is derived from large scale Ordnance Survey Mastermap,
and may not match the background detail on this map. Definitive maps at larger scales are available on request.

Total Area: 779.46 Hectares

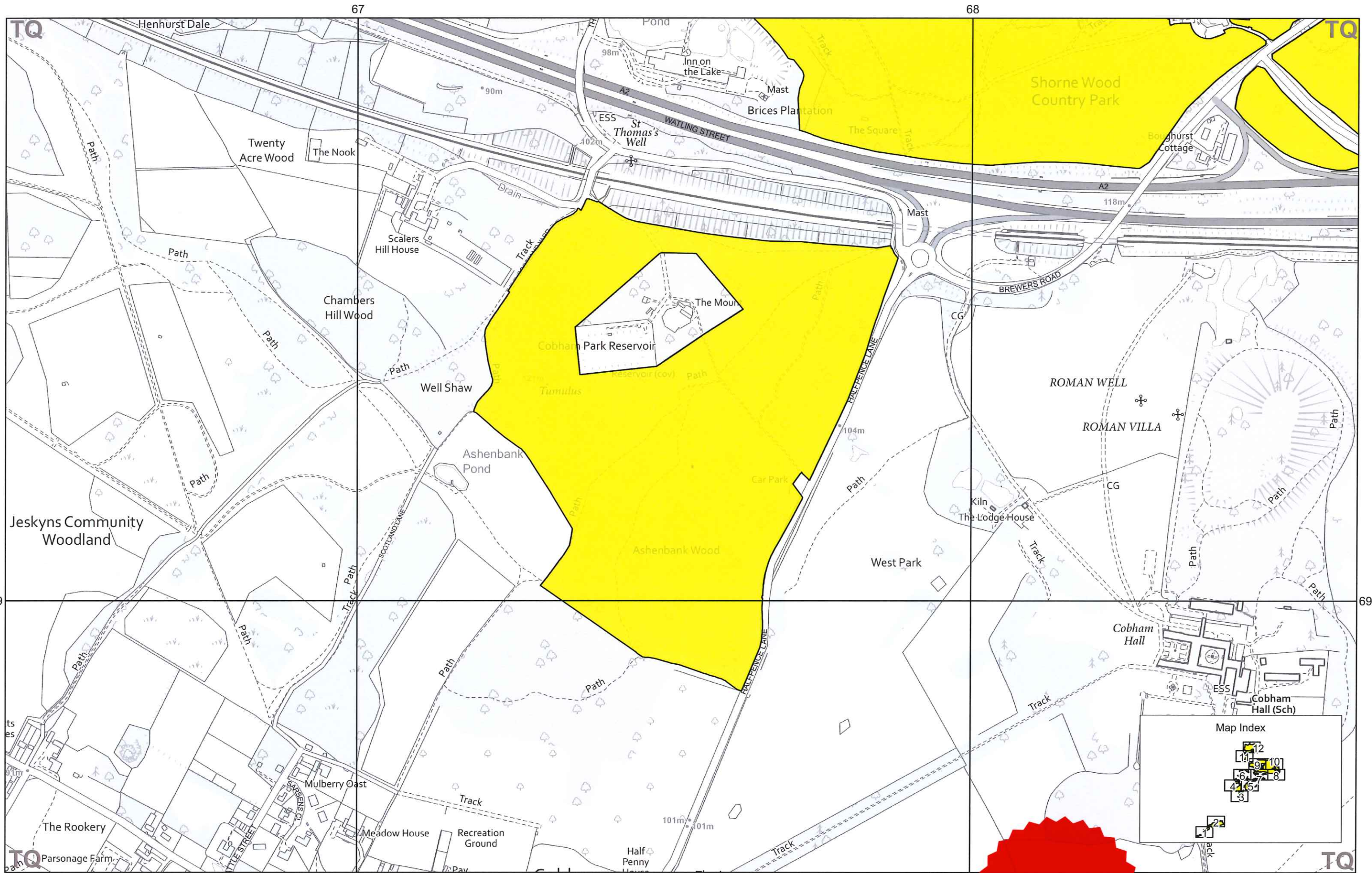
 Area of Approved Body Land Declared
779.46 Hectares

Theme ID: 1460468
Grid Ref: TQ701680
Version: 20250317
Plotted: 20/03/2025
Scale 1:5,000 at A3
Map 10 of 12

Reproduced by permission of Ordnance Survey on behalf of HMSO.
© Crown copyright and database right 2025.
All rights reserved. Ordnance Survey Licence number 100022021.
© Natural England 2025



Authorised signatory for and on
behalf of Natural England



National Nature Reserve
North Kent Woods and Downs
Kent

Declaration No.01, 2025

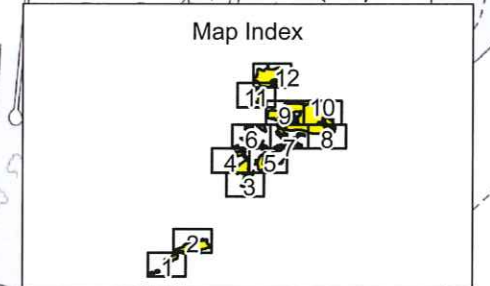
Note:
The boundary shown is derived from large scale Ordnance Survey Mastermap,
and may not match the background detail on this map. Definitive maps at larger scales are available on request.

Total Area: 779.46 Hectares

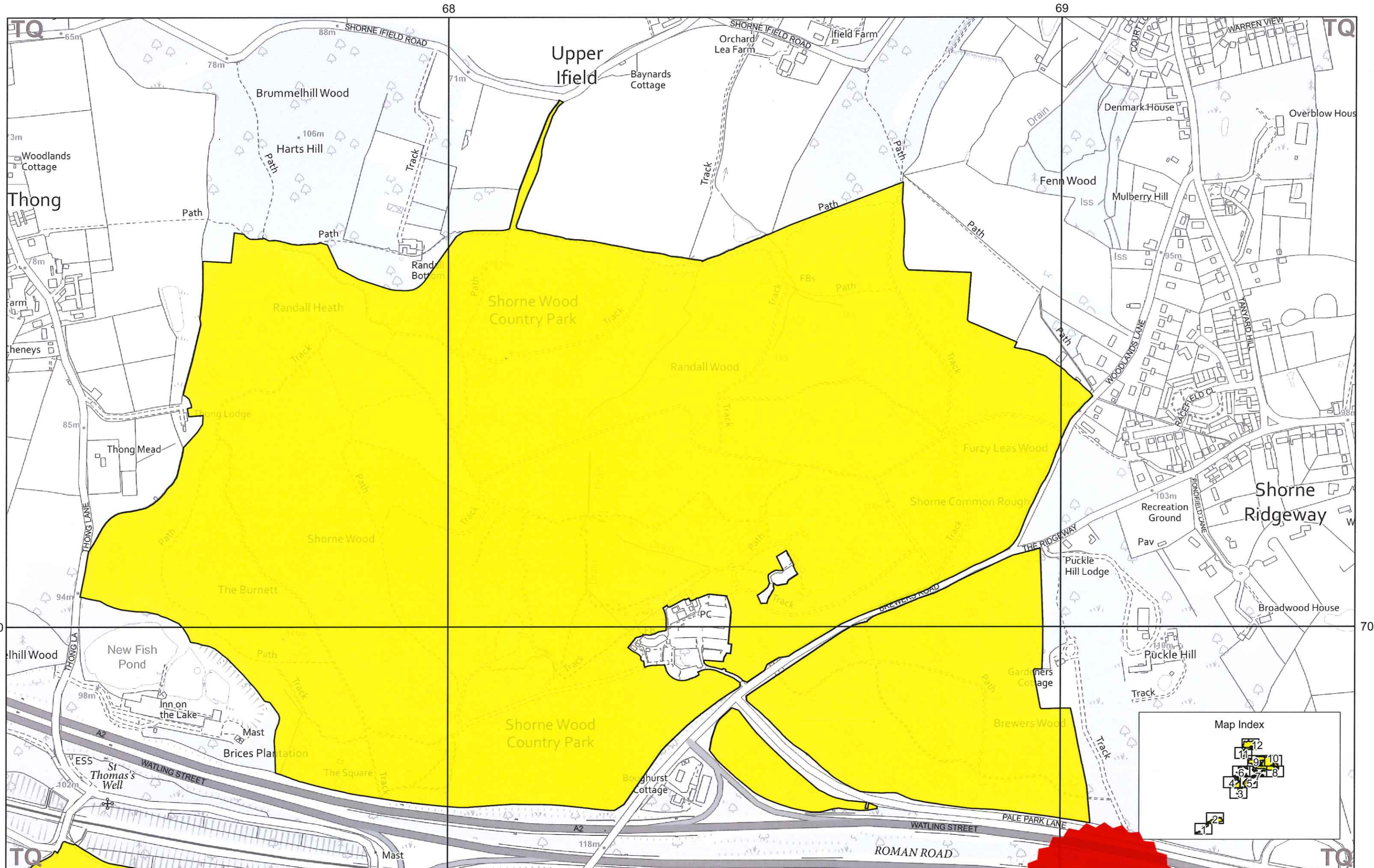
 Area of Approved Body Land Declared
779.46 Hectares

Theme ID: 1460468
Grid Ref: TQ701680
Version: 20250317
Plotted: 20/03/2025
Scale 1:5,500 at A3
Map 11 of 12

Reproduced by permission of Ordnance Survey on behalf of HMSO.
© Crown copyright and database right 2025.
All rights reserved. Ordnance Survey Licence number 100022021.
© Natural England 2025




Authorised signatory for and on
behalf of Natural England



National Nature Reserve
North Kent Woods and Downs
 Kent

Declaration No.01, 2025

Note:
 The boundary shown is derived from large scale Ordnance Survey Mastermap,
 and may not match the background detail on this map. Definitive maps at larger scales are available on request.

Total Area: 779.46 Hectares

 Area of Approved Body Land Declared
 779.46 Hectares

Theme ID: 1460468
 Grid Ref: TQ701680
 Version: 20250317
 Plotted: 20/03/2025

Scale 1:5,500 at A3

Map 12 of 12

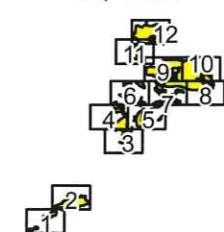
0 100 200 300m
 0 250 500 750 1000ft.

Grid North

Reproduced by permission of Ordnance Survey on behalf of HMSO.
 © Crown copyright and database right 2025.
 All rights reserved. Ordnance Survey Licence number 100022021.
 © Natural England 2025



Map Index




 Authorised signatory for and on
 behalf of Natural England