

**NATIONAL PARKS AND ACCESS TO THE COUNTRYSIDE ACT 1949**

**WILDLIFE AND COUNTRYSIDE ACT 1981**

**BRADFORD PENNINE GATEWAY NATIONAL NATURE RESERVE**

**NO.01 DECLARATION 2025**

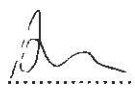
The land having a total area of 1271.71 hectares or thereabouts, situated in the Parishes of Baildon, Bingley, Burely, Harden, Haworth and Stanbury and Ilkley in the County of West Yorkshire and shown shaded yellow on the attached maps is held by City of Bradford Metropolitan District Council, a body approved by Natural England, and is being managed as a nature reserve.

Natural England is satisfied that the said land is of national importance.

In pursuance of section 35(1) of the Wildlife and Countryside Act 1981 and all other powers enabling them in that behalf, Natural England hereby declare the land referred to herein and more particularly shown on the maps attached hereto, a National Nature Reserve.


This Declaration may be referred to as the Bradford Pennine Gateway National Nature Reserve No.01 Declaration 2025.

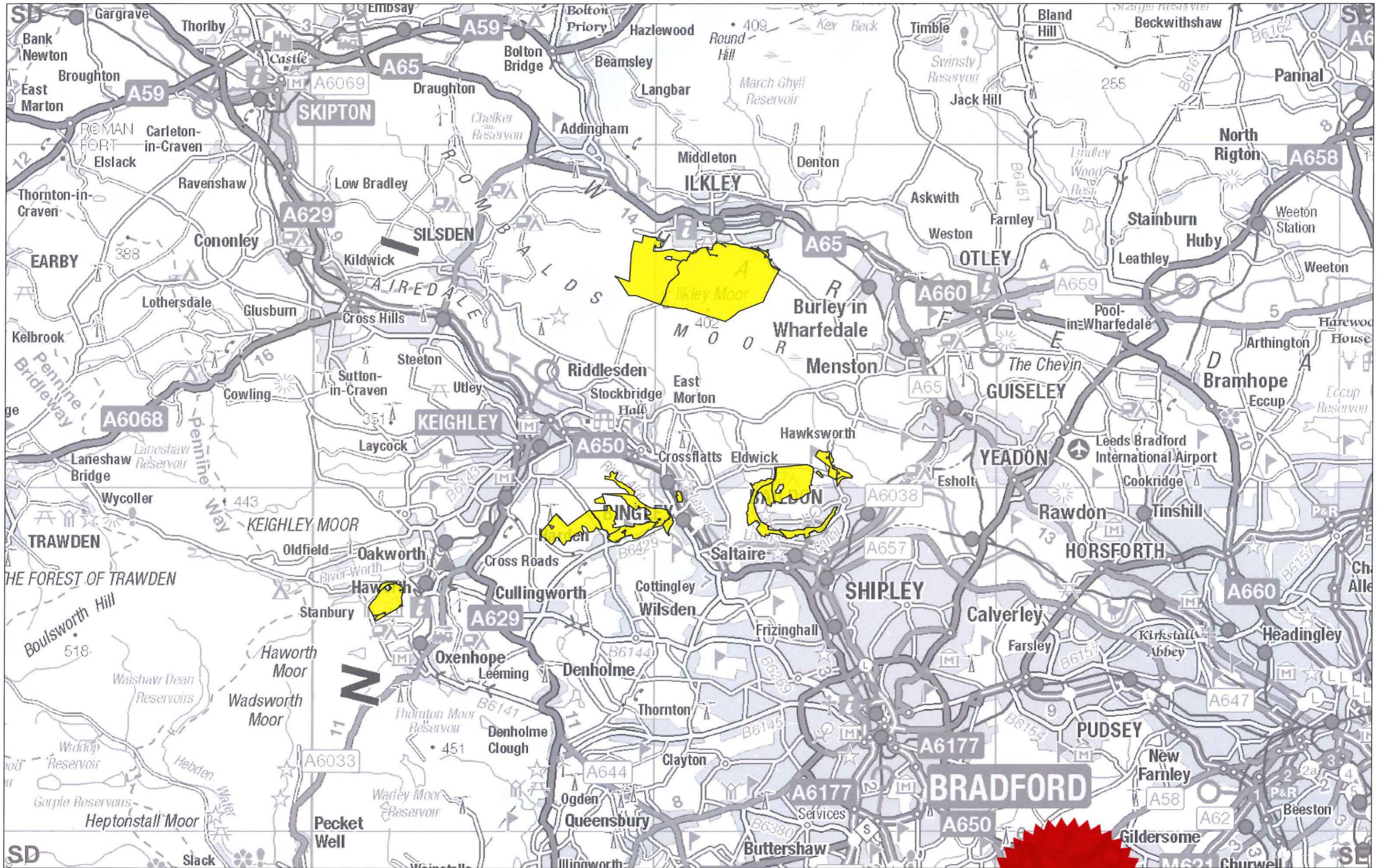
The Common Seal of Natural England  
affixed to this Deed is authenticated by:-

 ALICE APPLETON.....(signature)

Authorised Member/Officer of Natural England


this 25<sup>th</sup> day of MARCH.....2025





National Nature Reserve  
**Bradford Pennine Gateway**  
 West Yorkshire

**Total Area: 1271.71 Hectares**

 Area of Approved Body Land Declared  
 1271.71 Hectares

Declaration No.01, 2025

Note:  
 The boundary shown is derived from large scale Ordnance Survey Mastermap,  
 and may not match the background detail on this map. Definitive maps at larger scales are available on request.

Theme ID: 1460469  
 Grid Ref: SE119460  
 Version: 20250317  
 Plotted: 18/03/2025


Scale 1:100,000 at A3  
 Map 1 of 1

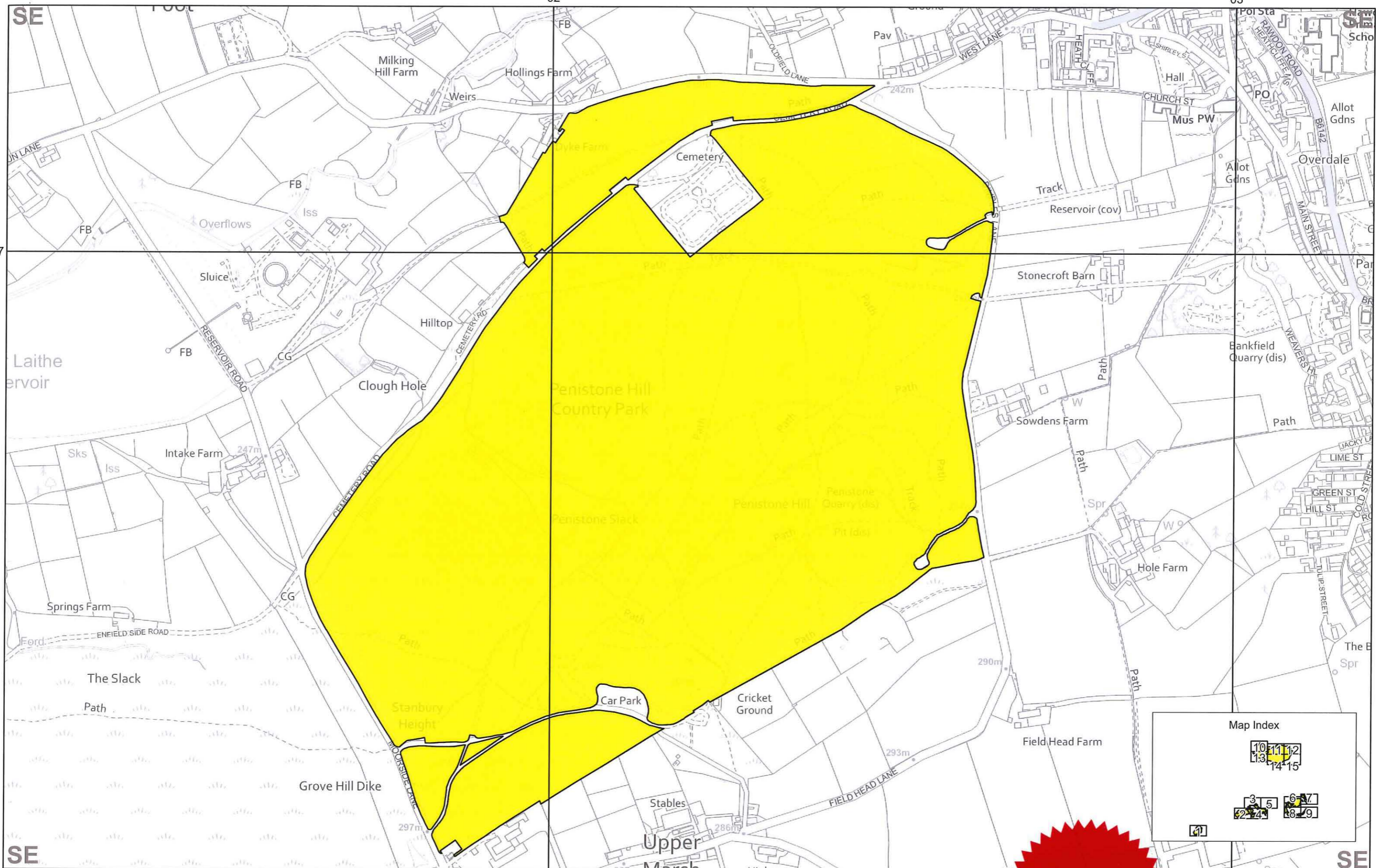
0 1 2 3 4 5 6km  
 0 1 2 3 4 5 Miles

Grid North

Reproduced by permission of Ordnance Survey on behalf of HMSO.  
 © Crown copyright and database right 2025.  
 All rights reserved. Ordnance Survey Licence number 100022021.  
 © Natural England 2025



  
 Authorised signatory for and on  
 behalf of Natural England




National Nature Reserve  
**Bradford Pennine Gateway**  
 West Yorkshire

Declaration No.01, 2025

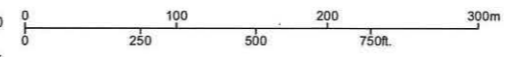
Note:  
 The boundary shown is derived from large scale Ordnance Survey Mastermap,  
 and may not match the background detail on this map. Definitive maps at larger scales are available on request.

**Total Area: 1271.71 Hectares**

 Area of Approved Body Land Declared  
 1271.71 Hectares

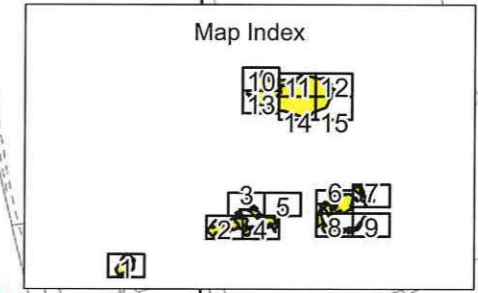
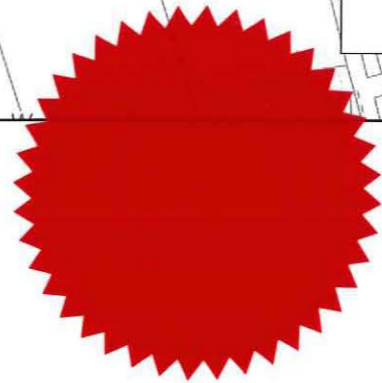
Theme ID: 1460469  
 Grid Ref: SE119460  
 Version: 20250317  
 Plotted: 18/03/2025


Scale 1:5,000 at A3  
 Map 1 of 15

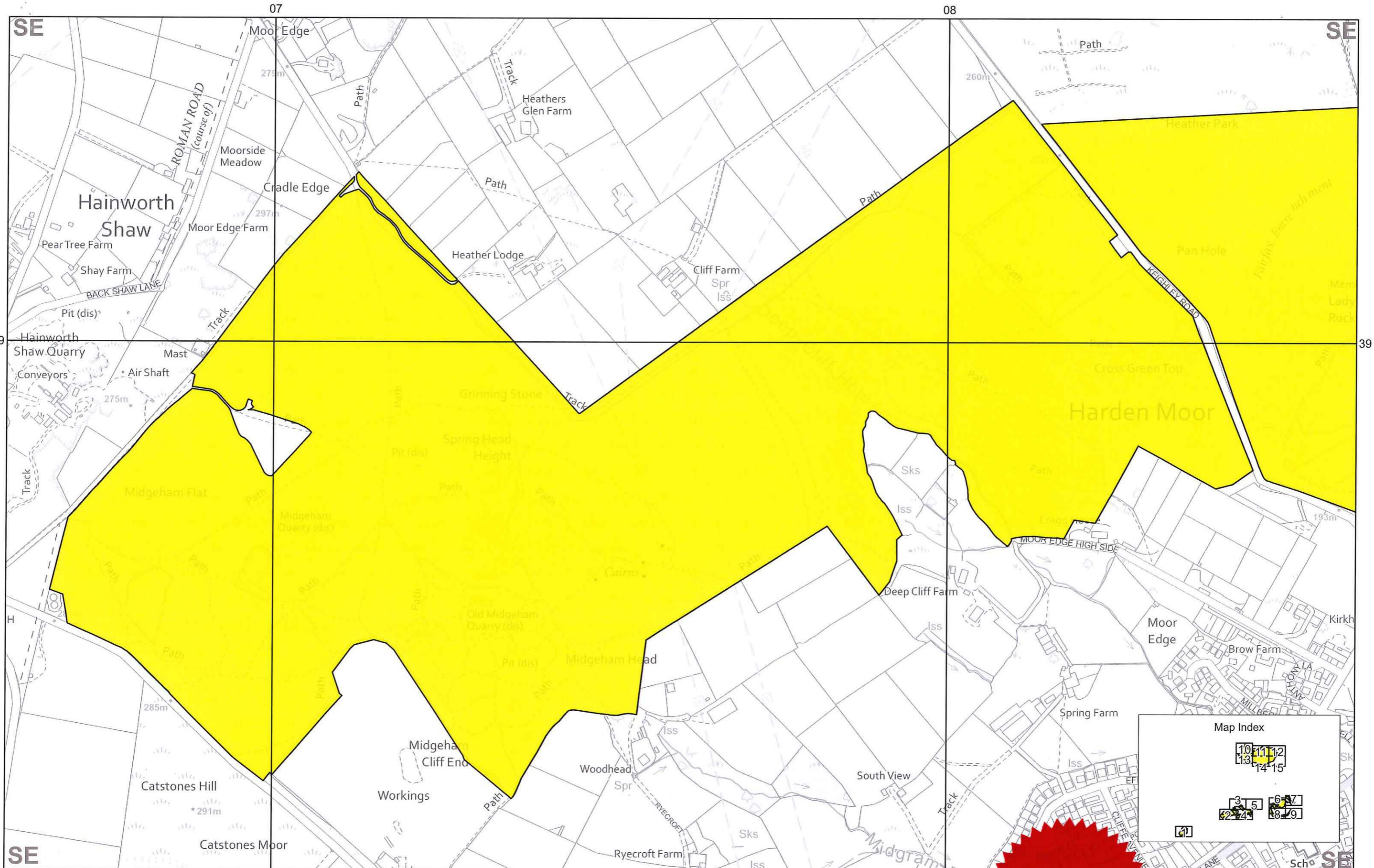


Grid North

Reproduced by permission of Ordnance Survey on behalf of HMSO.  
 © Crown copyright and database right 2025.  
 All rights reserved. Ordnance Survey Licence number 100022021.  
 © Natural England 2025



  
 Authorised signatory for and on  
 behalf of Natural England



National Nature Reserve  
**Bradford Pennine Gateway**  
 West Yorkshire

Declaration No.01, 2025

Note:  
 The boundary shown is derived from large scale Ordnance Survey Mastermap,  
 and may not match the background detail on this map. Definitive maps at larger scales are available on request.

**Total Area: 1271.71 Hectares**

 Area of Approved Body Land Declared  
 1271.71 Hectares

Theme ID: 1460489  
 Grid Ref: SE119460  
 Version: 20250317  
 Plotted: 18/03/2025

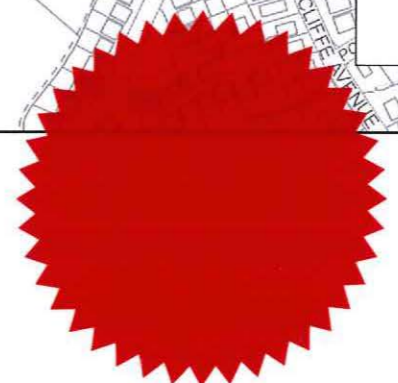
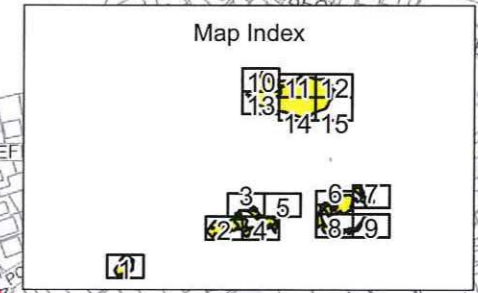
Scale 1:5,000 at A3


0 100 200 300m  
 0 250 500 750ft.

Map 2 of 15

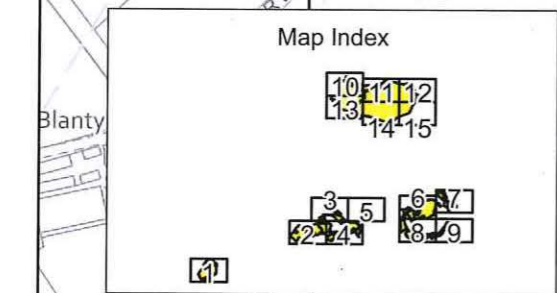

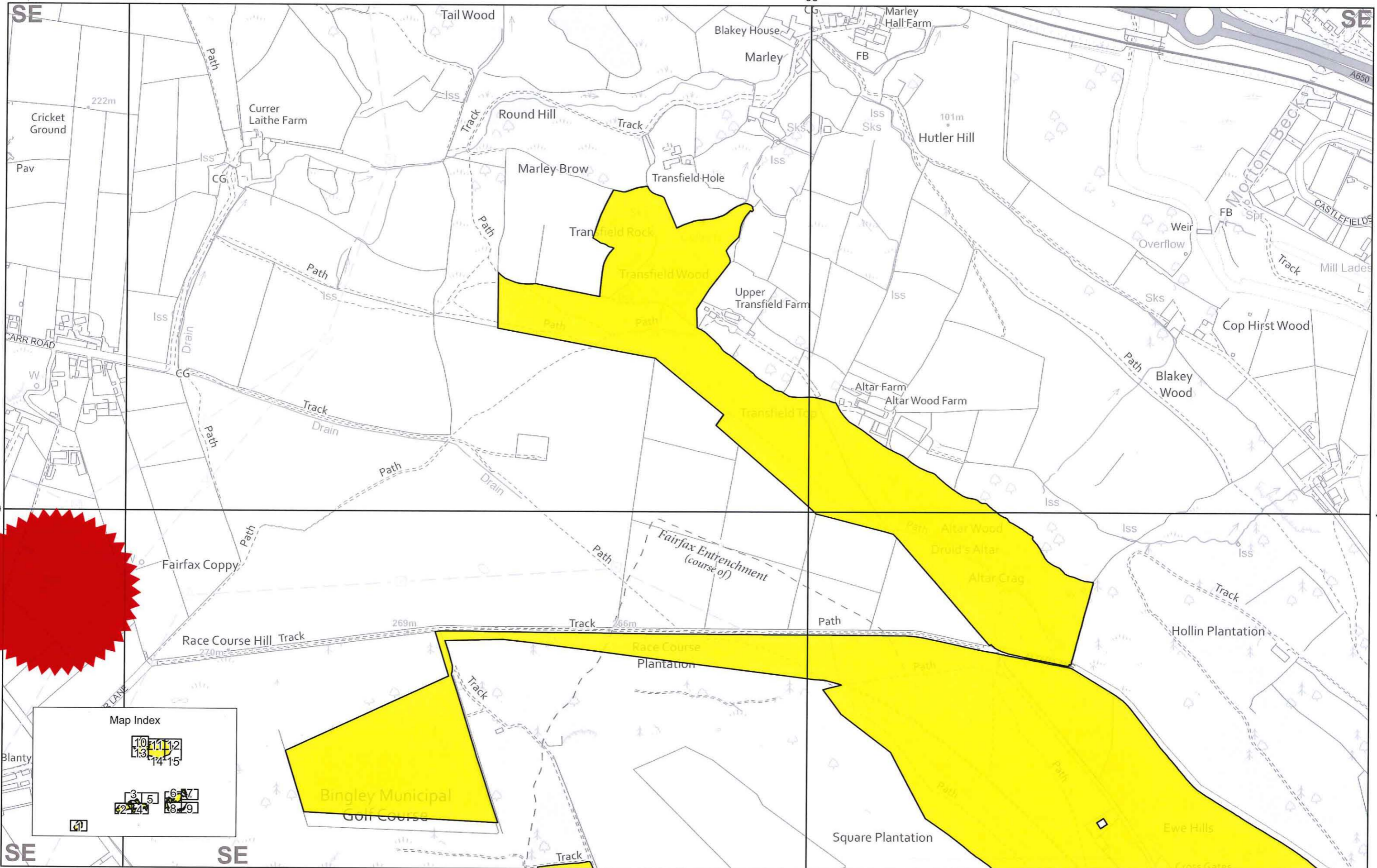
Grid North

Reproduced by permission of Ordnance Survey on behalf of HMSO.  
 © Crown copyright and database right 2025.  
 All rights reserved. Ordnance Survey Licence number 100022021.  
 © Natural England 2025





**Authorised signatory for and on behalf of Natural England**




National Nature Reserve  
**Bradford Pennine Gateway**  
 West Yorkshire

Declaration No.01, 2025

Note:  
 The boundary shown is derived from large scale Ordnance Survey Mastermap,  
 and may not match the background detail on this map. Definitive maps at larger scales are available on request.

**Total Area: 1271.71 Hectares**

 Area of Approved Body Land Declared  
 1271.71 Hectares


Theme ID: 1460469  
 Grid Ref: SE119460  
 Version: 20250317  
 Plotted: 18/03/2025

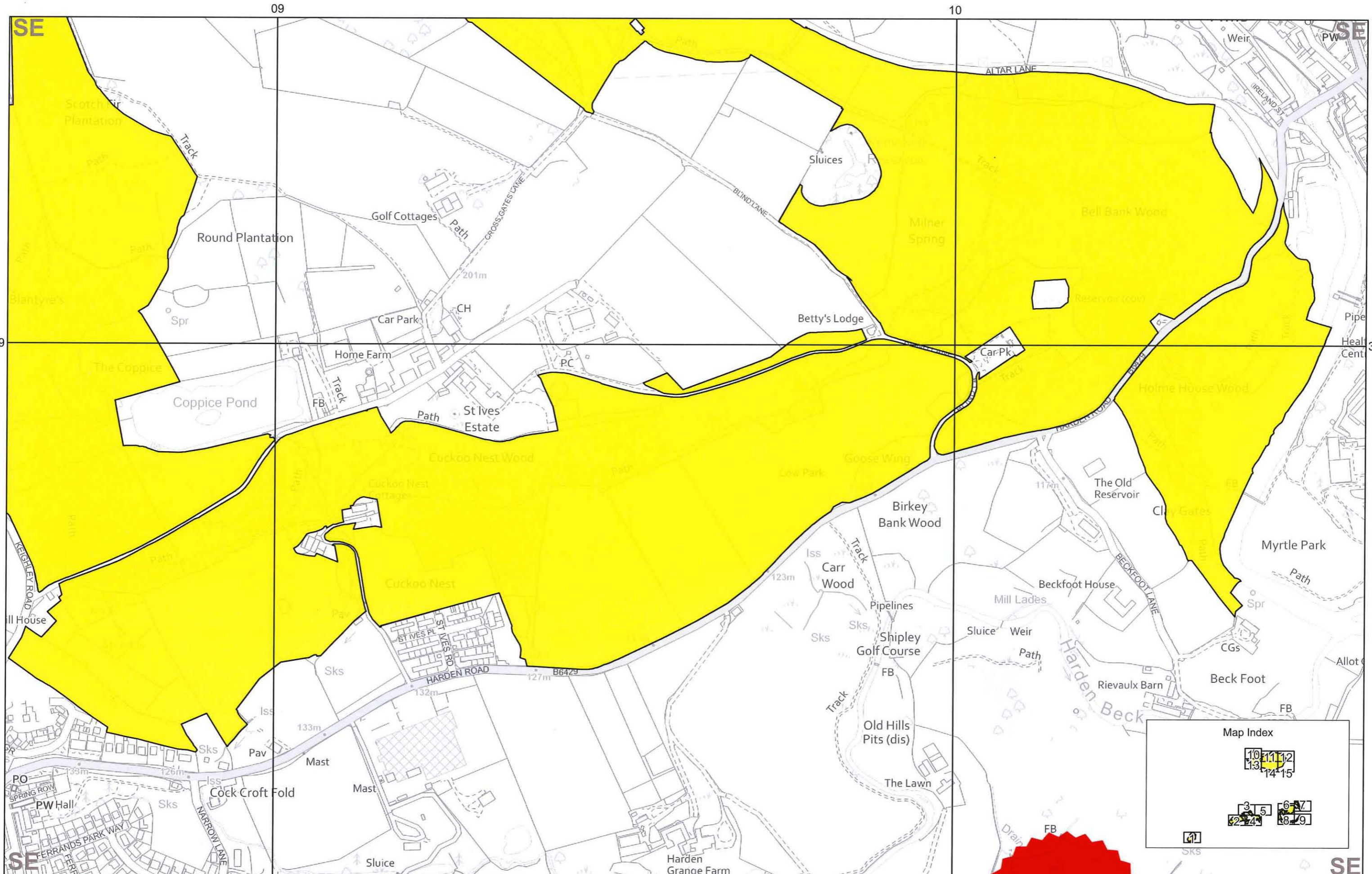
Scale 1:5,000 at A3  
 0 100 200 300m  
 0 250 500 750ft.

Map 3 of 15  
 Grid North

Reproduced by permission of Ordnance Survey on behalf of HMSO.  
 © Crown copyright and database right 2025.  
 All rights reserved. Ordnance Survey Licence number 100022021.  
 © Natural England 2025



  
 Authorised signatory for and on  
 behalf of Natural England



National Nature Reserve  
**Bradford Pennine Gateway**  
 West Yorkshire

Declaration No.01, 2025

Note:  
 The boundary shown is derived from large scale Ordnance Survey Mastermap,  
 and may not match the background detail on this map. Definitive maps at larger scales are available on request.

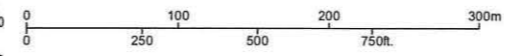
**Total Area: 1271.71 Hectares**

 Area of Approved Body Land Declared  
 1271.71 Hectares


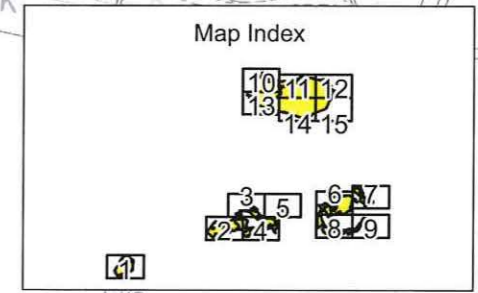
Theme ID: 1460469  
 Grid Ref: SE119460  
 Version: 20250317  
 Plotted: 18/03/2025

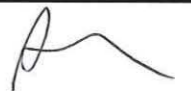
Scale 1:5,000 at A3

Map 4 of 15

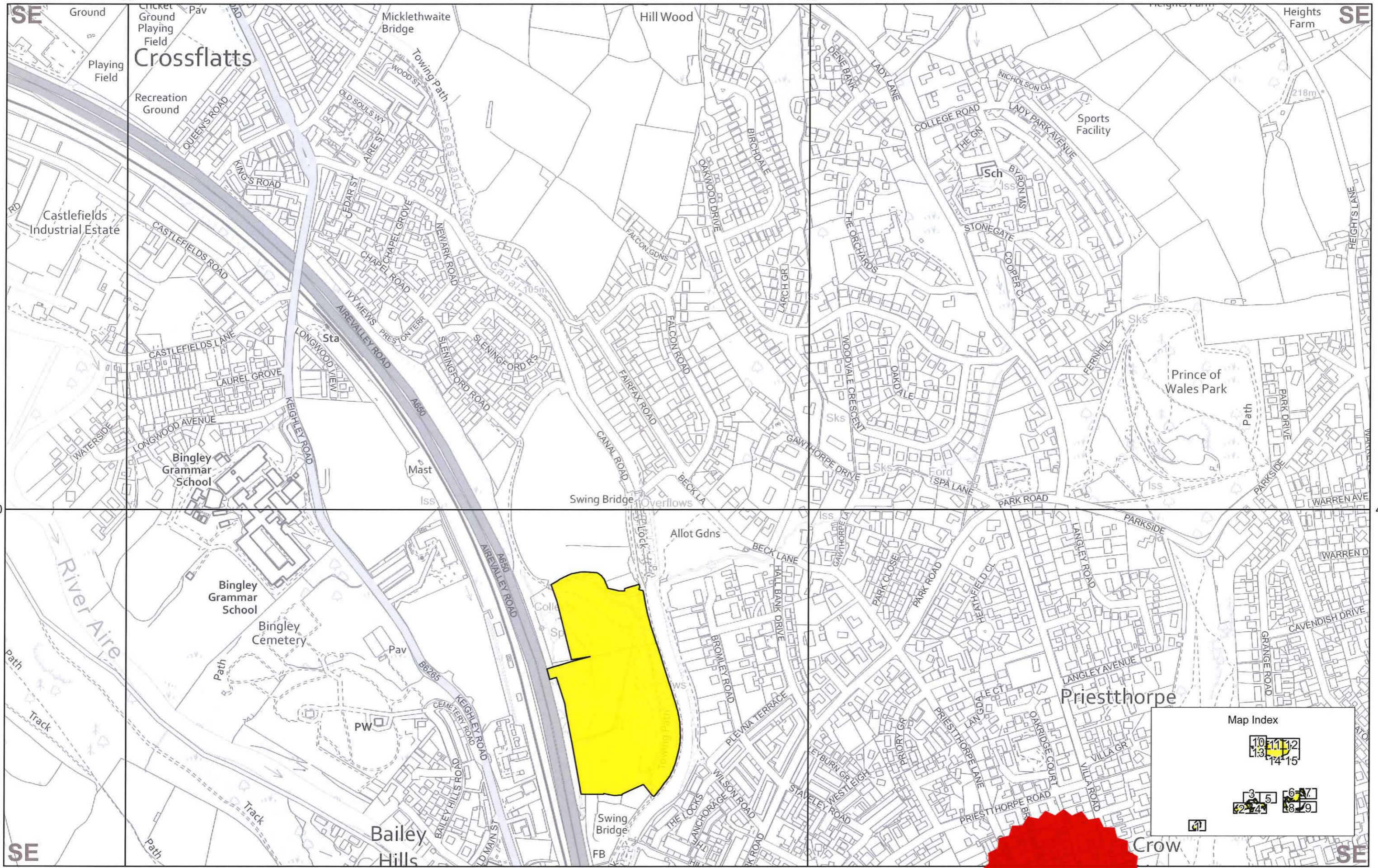


Grid North





Authorised signatory for and on  
 behalf of Natural England

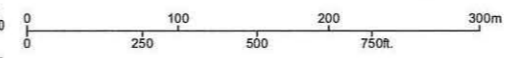


National Nature Reserve  
**Bradford Pennine Gateway**  
 West Yorkshire


**Total Area: 1271.71 Hectares**  
 Area of Approved Body Land Declared  
 1271.71 Hectares


Theme ID: 1460469  
 Grid Ref: SE119460  
 Version: 20250317  
 Plotted: 18/03/2025

Scale 1:5,000 at A3  
 Map 5 of 15



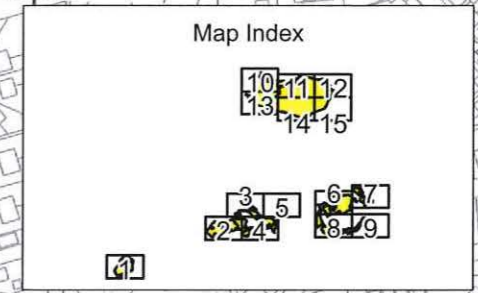
Grid North



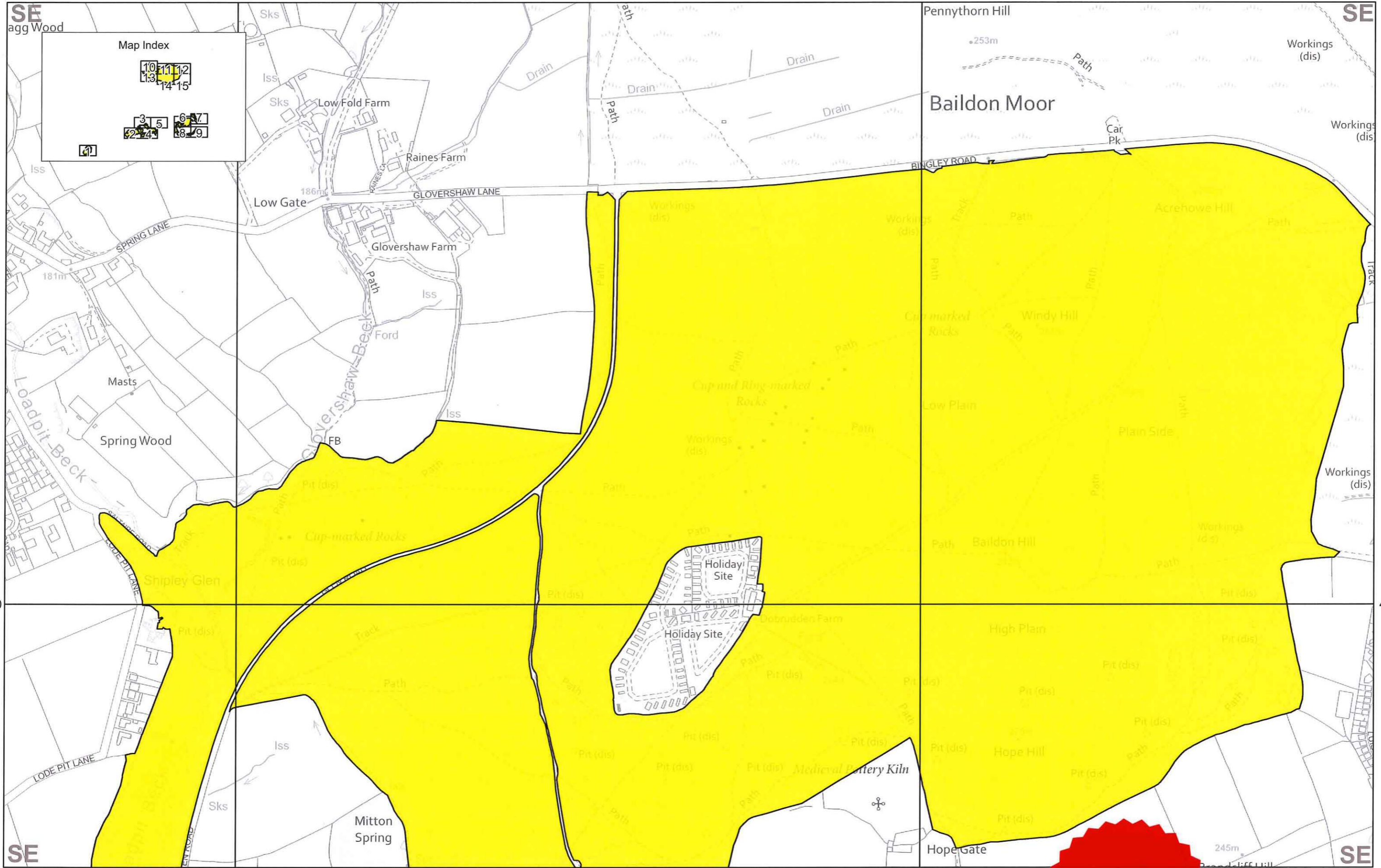
  
 Authorised signatory for and on  
 behalf of Natural England

Declaration No.01, 2025

Note:  
 The boundary shown is derived from large scale Ordnance Survey Mastermap,  
 and may not match the background detail on this map. Definitive maps at larger scales are available on request.



Reproduced by permission of Ordnance Survey on behalf of HMSO.  
 © Crown copyright and database right 2025.  
 All rights reserved. Ordnance Survey Licence number 100022021.  
 © Natural England 2025



National Nature Reserve  
**Bradford Pennine Gateway**  
 West Yorkshire

**Total Area: 1271.71 Hectares**

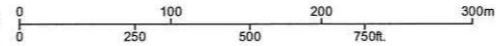
 Area of Approved Body Land Declared  
 1271.71 Hectares

Declaration No.01, 2025


Note:  
 The boundary shown is derived from large scale Ordnance Survey Mastermap,  
 and may not match the background detail on this map. Definitive maps at larger scales are available on request.


Theme ID: 1460469  
 Grid Ref: SE119460  
 Version: 20250317  
 Plotted: 18/03/2025

Scale 1:5,000 at A3  
 Map 6 of 15



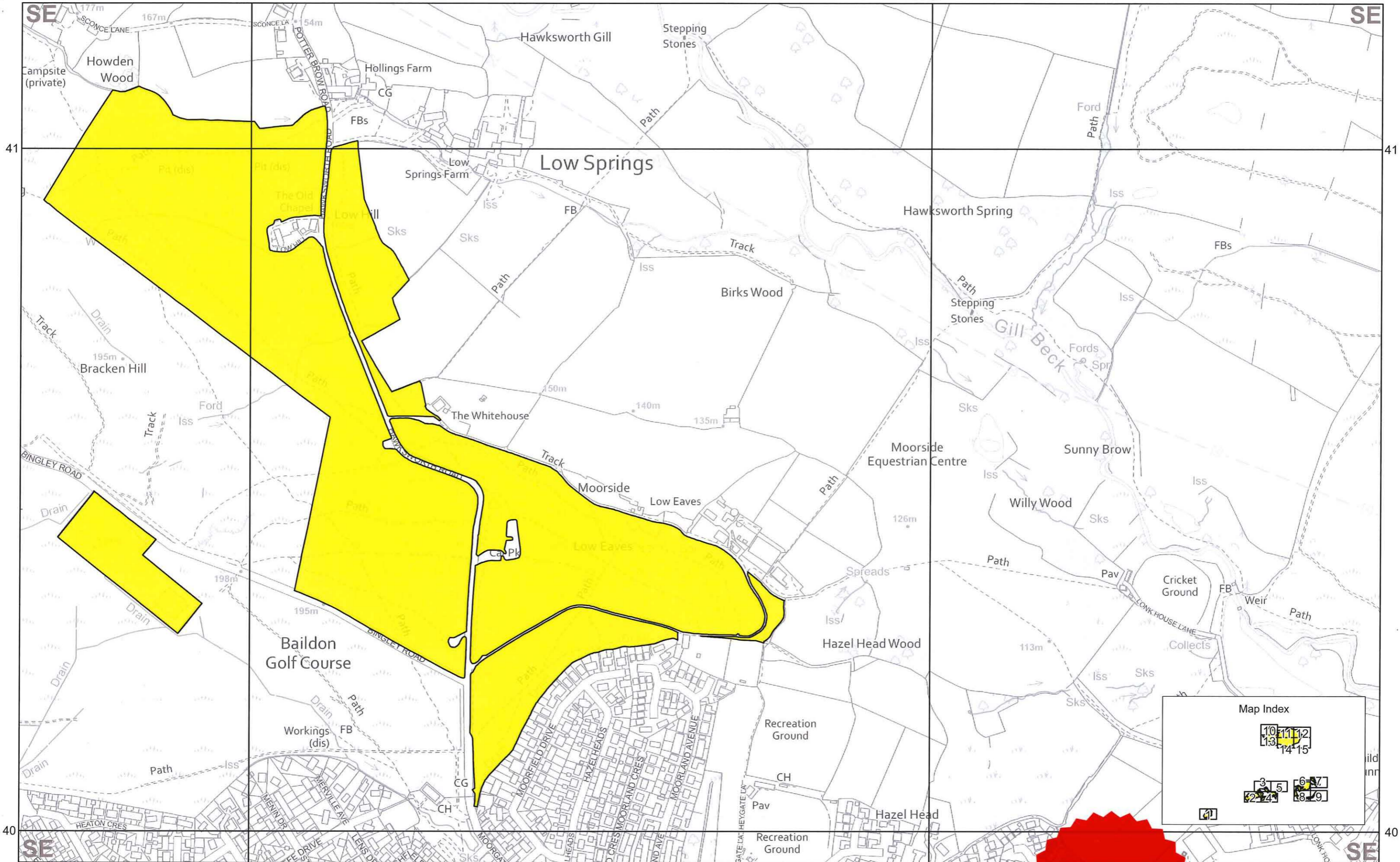
Grid North



  
 Authorised signatory for and on  
 behalf of Natural England

Reproduced by permission of Ordnance Survey on behalf of HMSO.  
 © Crown copyright and database right 2025.  
 All rights reserved. Ordnance Survey Licence number 100022021.  
 © Natural England 2025





National Nature Reserve  
**Bradford Pennine Gateway**  
 West Yorkshire

**Total Area: 1271.71 Hectares**

 Area of Approved Body Land Declared  
 1271.71 Hectares

Declaration No.01, 2025

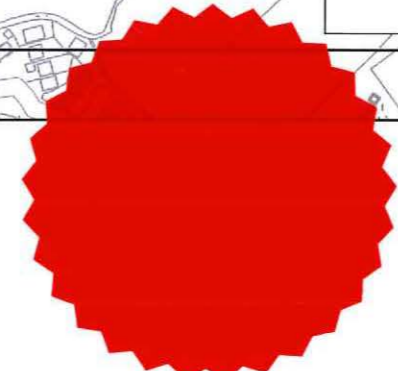
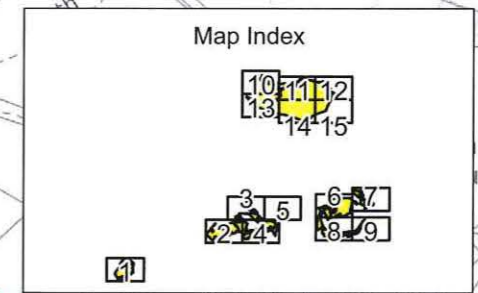
Note:  
 The boundary shown is derived from large scale Ordnance Survey Mastermap,  
 and may not match the background detail on this map. Definitive maps at larger scales are available on request.


Theme ID: 1460469  
 Grid Ref: SE119460  
 Version: 20250317  
 Plotted: 18/03/2025

Scale 1:5,000 at A3  
 Map 7 of 15

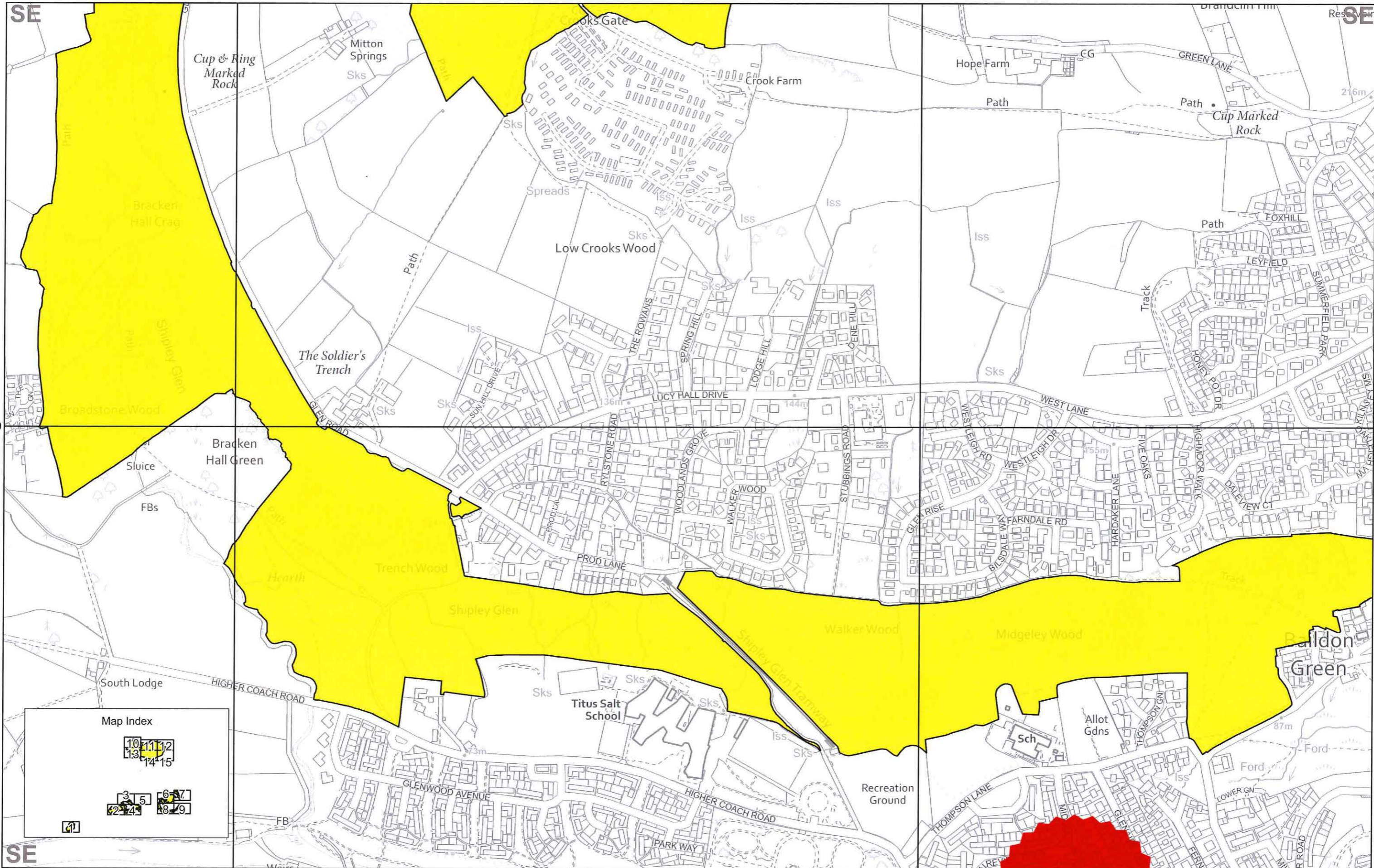
0 100 200 300m  
 0 250 500 750ft

Grid North  
 I



  
 Authorised signatory for and on  
 behalf of Natural England

Reproduced by permission of Ordnance Survey on behalf of HMSO.  
 © Crown copyright and database right 2025.  
 All rights reserved. Ordnance Survey Licence number: 100022021.  
 © Natural England 2025



National Nature Reserve  
**Bradford Pennine Gateway**  
 West Yorkshire

Declaration No.01, 2025

Note:  
 The boundary shown is derived from large scale Ordnance Survey Mastermap,  
 and may not match the background detail on this map. Definitive maps at larger scales are available on request.

**Total Area: 1271.71 Hectares**

 Area of Approved Body Land Declared  
 1271.71 Hectares

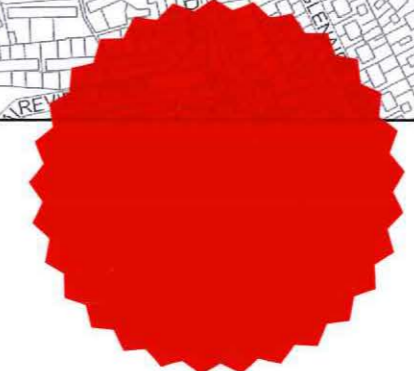
Theme ID: 1460469  
 Grid Ref: SE119460  
 Version: 20250317  
 Plotted: 18/03/2025


Scale 1:5,000 at A3  
 Map 8 of 15

0 100 200 300m  
 250 500 750m

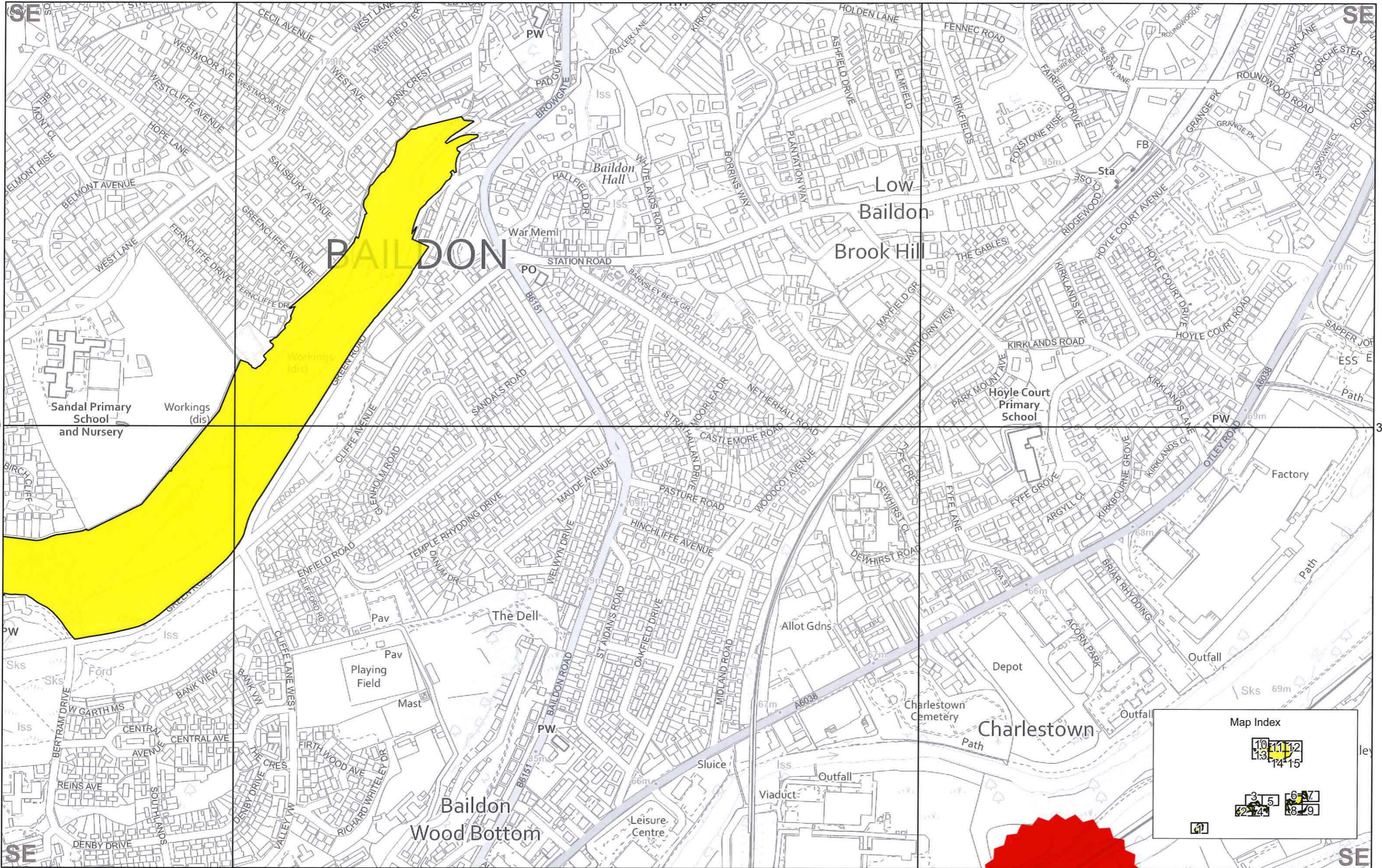
Grid North

Reproduced by permission of Ordnance Survey on behalf of HMSO.  
 © Crown copyright and database right 2025.  
 All rights reserved. Ordnance Survey Licence number 100022021.  
 © Natural England 2025






**Authorised signatory for and on behalf of Natural England**



National Nature Reserve  
**Bradford Pennine Gateway**  
 West Yorkshire

**Total Area: 1271.71 Hectares**

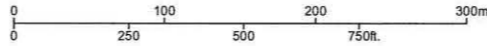
 Area of Approved Body Land Declared  
 1271.71 Hectares

Declaration No.01, 2025

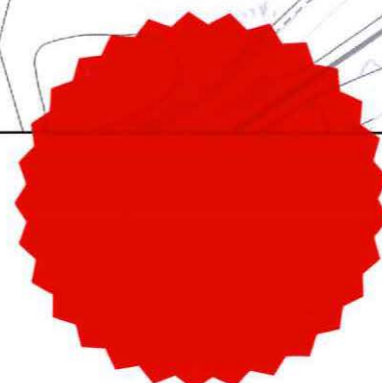
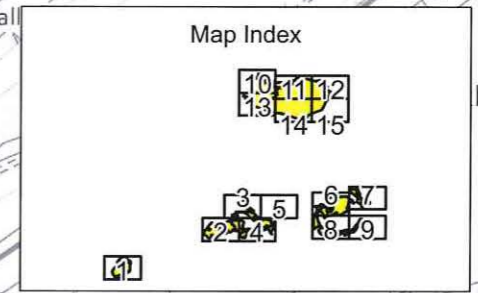
Note:  
 The boundary shown is derived from large scale Ordnance Survey Mastermap,  
 and may not match the background detail on this map. Definitive maps at larger scales are available on request.


Theme ID: 1460469  
 Grid Ref: SE119460  
 Version: 20250317  
 Plotted: 18/03/2025

Scale 1:5,000 at A3  
 Map 9 of 15

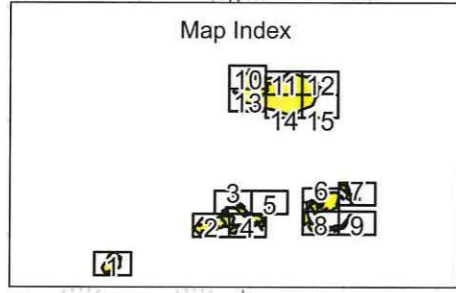

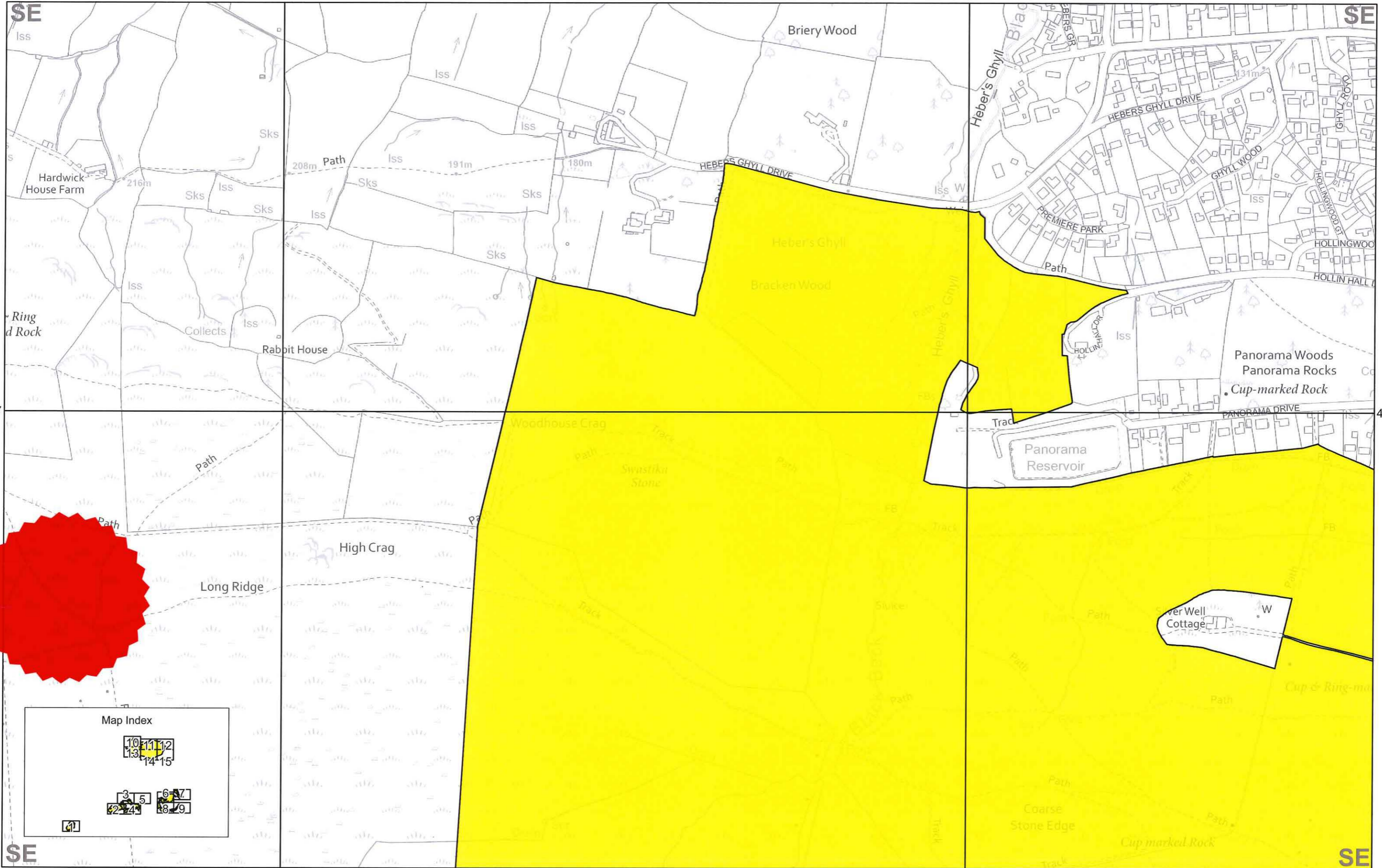


Grid North




  
 Authorised signatory for and on  
 behalf of Natural England

Reproduced by permission of Ordnance Survey on behalf of HMSO.  
 © Crown copyright and database right 2025.  
 All rights reserved. Ordnance Survey Licence number 100022021.  
 © Natural England 2025



National Nature Reserve  
**Bradford Pennine Gateway**  
 West Yorkshire

**Total Area: 1271.71 Hectares**



 Area of Approved Body Land Declared  
 1271.71 Hectares

Declaration No.01, 2025


Note:  
 The boundary shown is derived from large scale Ordnance Survey Mastermap,  
 and may not match the background detail on this map. Definitive maps at larger scales are available on request.

Theme ID: 1460469  
 Grid Ref: SE119460  
 Version: 20250317  
 Plotted: 18/03/2025

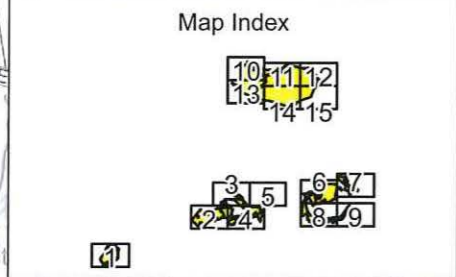
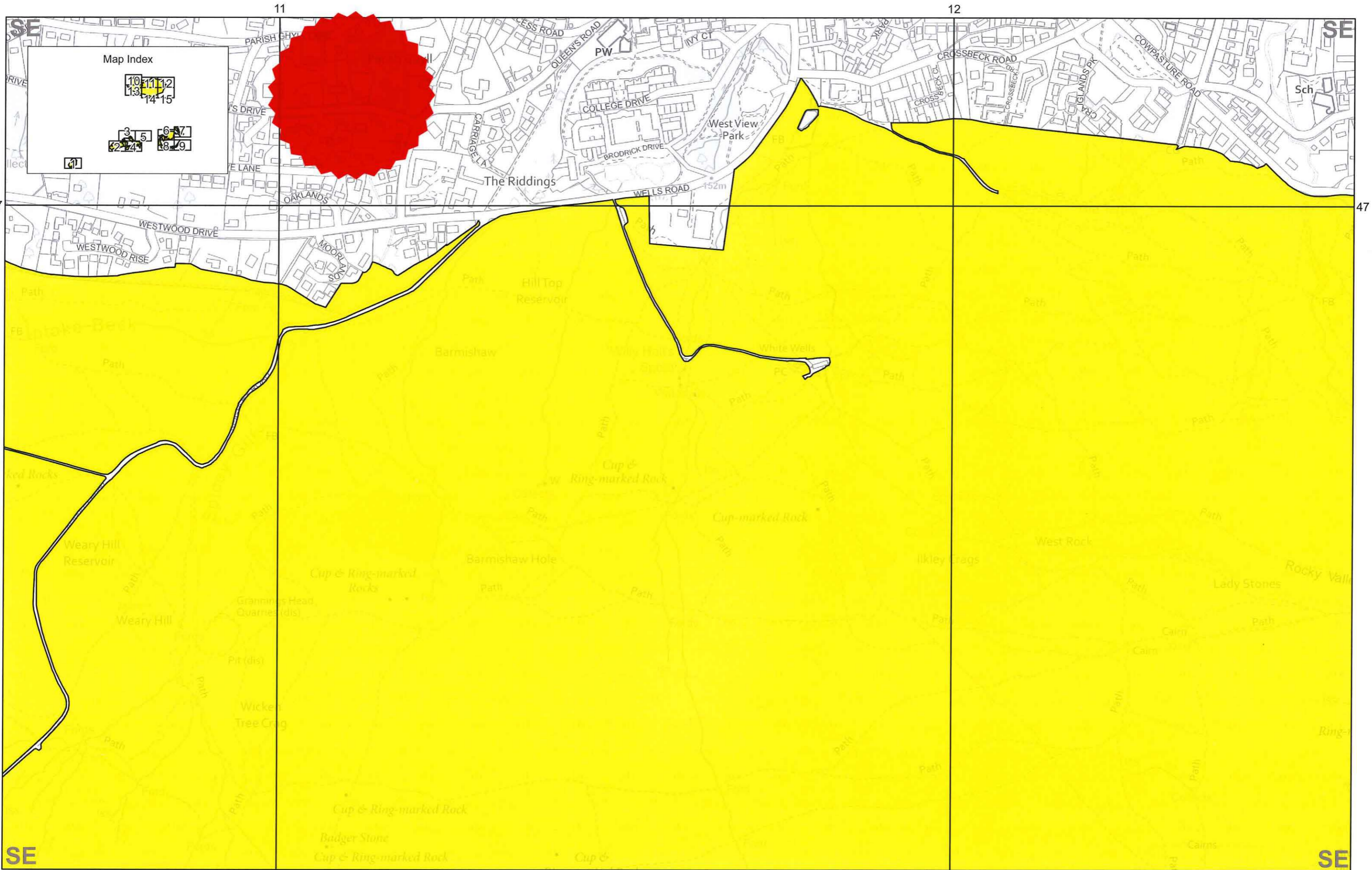
Scale 1:5,000 at A3  
 Map 10 of 15

Reproduced by permission of Ordnance Survey on behalf of HMSO.  
 © Crown copyright and database right 2025.  
 All rights reserved. Ordnance Survey Licence number 100022021.  
 © Natural England 2025

Authorised signatory for and on  
 behalf of Natural England




National Nature Reserve  
**Bradford Pennine Gateway**  
 West Yorkshire

Declaration No.01, 2025

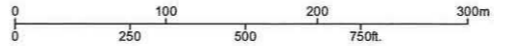
Note:  
 The boundary shown is derived from large scale Ordnance Survey Mastermap,  
 and may not match the background detail on this map. Definitive maps at larger scales are available on request.

**Total Area: 1271.71 Hectares**

 Area of Approved Body Land Declared  
 1271.71 Hectares


Theme ID: 1460469  
 Grid Ref: SE119460  
 Version: 20250317  
 Plotted: 18/03/2025

Scale 1:5,000 at A3  
 Map 11 of 15

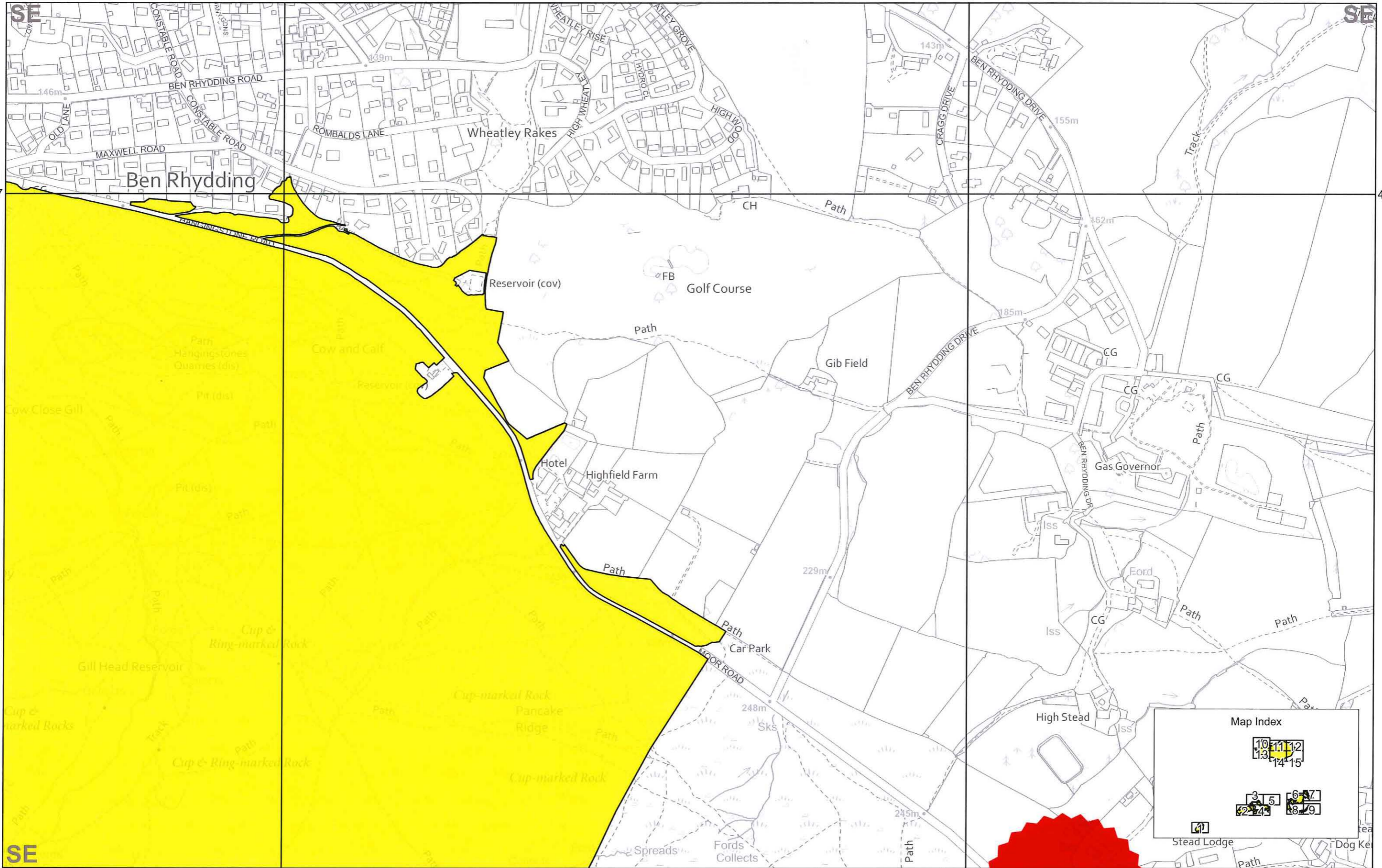


Grid North

Reproduced by permission of Ordnance Survey on behalf of HMSO.  
 © Crown copyright and database right 2025.  
 All rights reserved. Ordnance Survey Licence number 100022021.  
 © Natural England 2025

**Authorised signatory for and on  
 behalf of Natural England**



National Nature Reserve  
**Bradford Pennine Gateway**  
 West Yorkshire

**Total Area: 1271.71 Hectares**

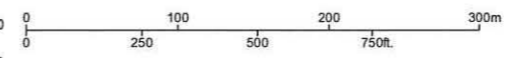
 Area of Approved Body Land Declared  
 1271.71 Hectares

Declaration No.01, 2025

Note:  
 The boundary shown is derived from large scale Ordnance Survey Mastermap,  
 and may not match the background detail on this map. Definitive maps at larger scales are available on request.

Theme ID: 1460469  
 Grid Ref: SE119460  
 Version: 20250317  
 Plotted: 18/03/2025


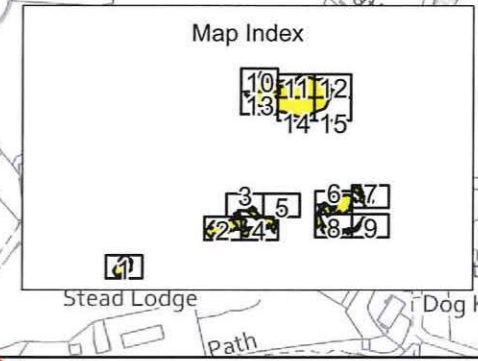
Scale 1:5,000 at A3  
 Map 12 of 15



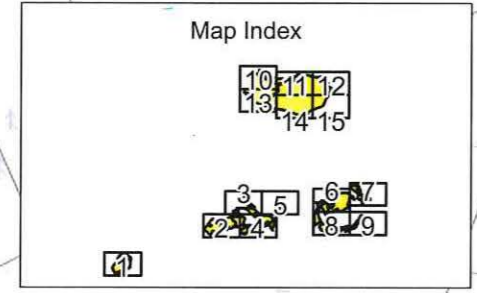
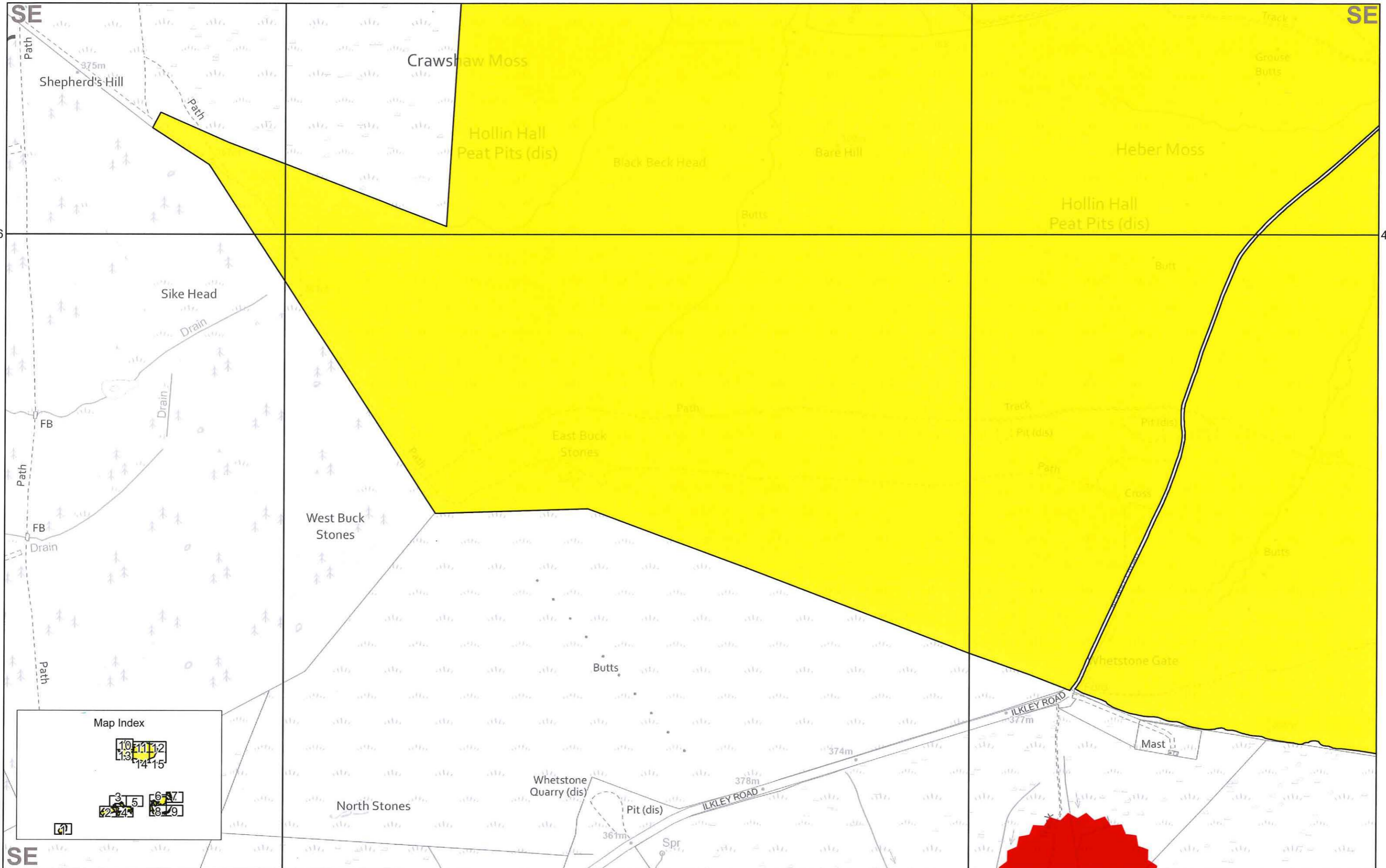
Grid North



Reproduced by permission of Ordnance Survey on behalf of HMSO.  
 © Crown copyright and database right 2025.  
 All rights reserved. Ordnance Survey Licence number 100022021.  
 © Natural England 2025




  
 Authorised signatory for and on  
 behalf of Natural England



National Nature Reserve  
**Bradford Pennine Gateway**  
 West Yorkshire

**Total Area: 1271.71 Hectares**

 Area of Approved Body Land Declared  
 1271.71 Hectares

Declaration No.01, 2025

Note:  
 The boundary shown is derived from large scale Ordnance Survey Mastermap,  
 and may not match the background detail on this map. Definitive maps at larger scales are available on request.


Theme ID: 1460469  
 Grid Ref: SE119460  
 Version: 20250317  
 Plotted: 18/03/2025


Scale 1:5,000 at A3

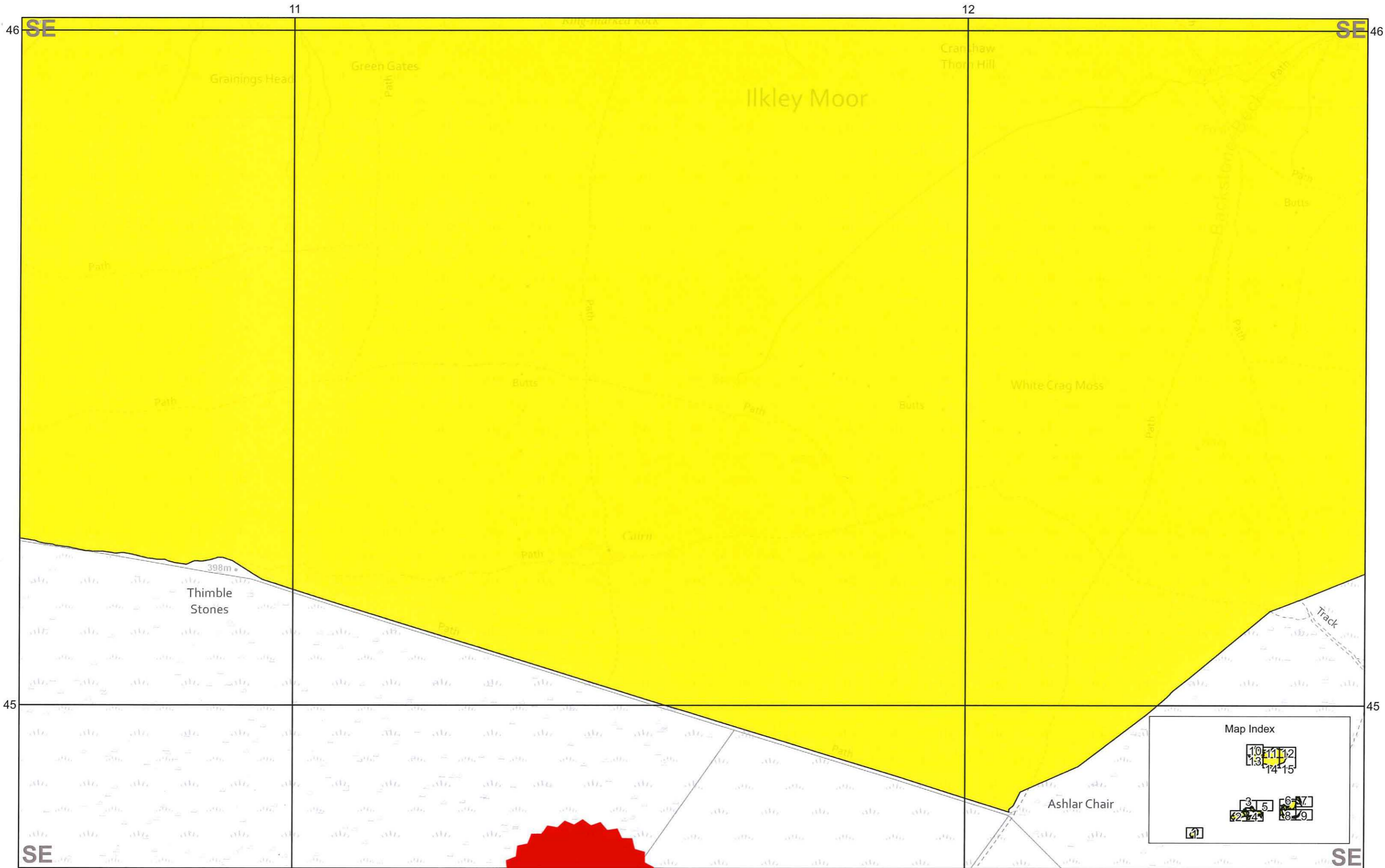
Map 13 of 15

0 100 200 300m  
 250 500 750m

Grid North



  
 Authorised signatory for and on  
 behalf of Natural England





National Nature Reserve  
**Bradford Pennine Gateway**  
 West Yorkshire

Declaration No.01, 2025

Note:  
 The boundary shown is derived from large scale Ordnance Survey Mastermap,  
 and may not match the background detail on this map. Definitive maps at larger scales are available on request.

**Total Area: 1271.71 Hectares**

 Area of Approved Body Land Declared  
 1271.71 Hectares



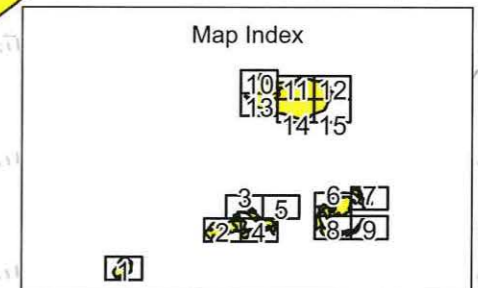
Theme ID: 1460469  
 Grid Ref: SE119460  
 Version: 20250317  
 Plotted: 18/03/2025


Scale 1:5,000 at A3  
 Map 14 of 15

0 100 200 300m  
 0 250 500 750ft

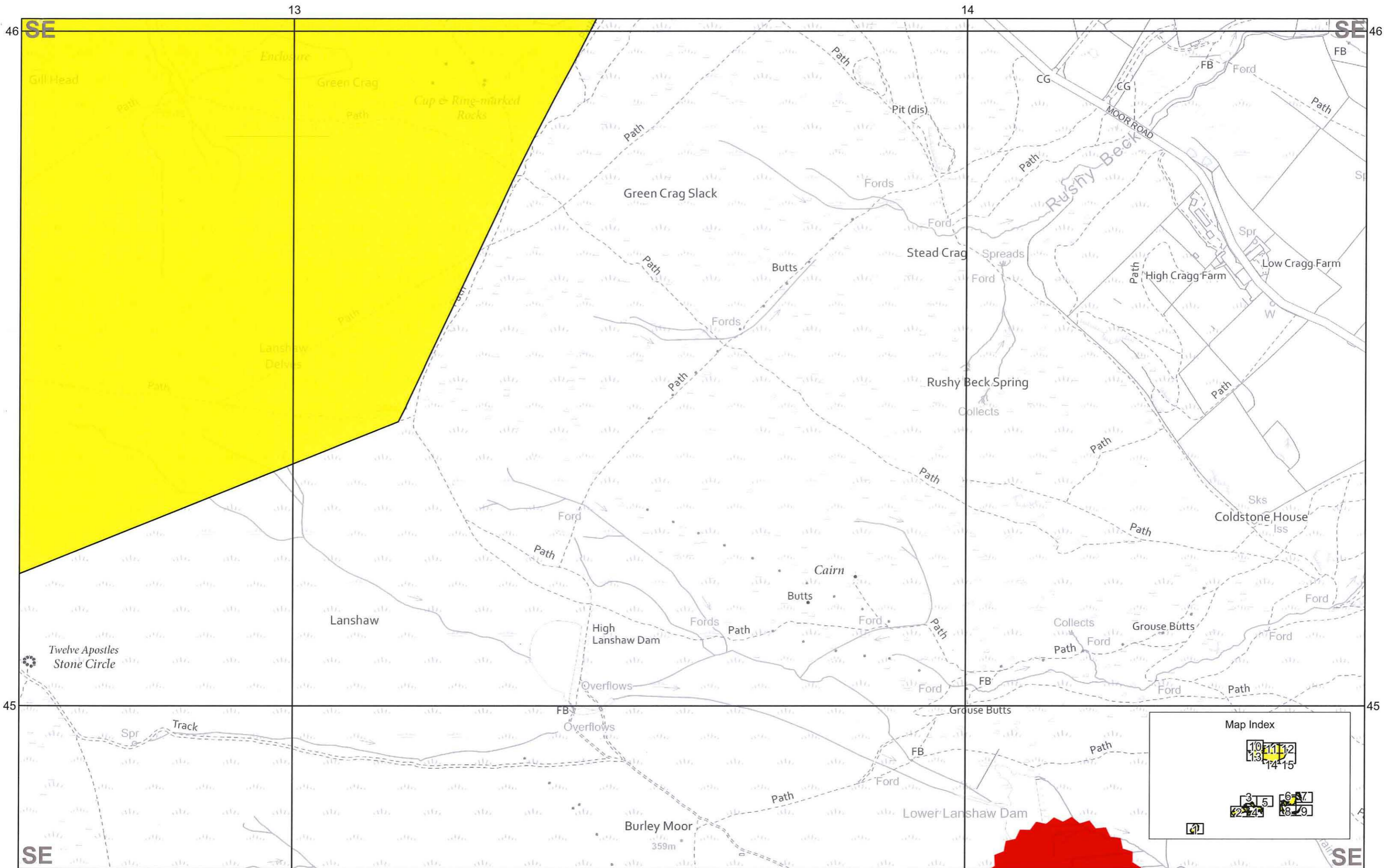
Grid North

Reproduced by permission of Ordnance Survey on behalf of HMSO.  
 © Crown copyright and database right 2025.  
 All rights reserved. Ordnance Survey Licence number 100022021.  
 © Natural England 2025



  
 Authorised signatory for and on  
 behalf of Natural England





National Nature Reserve  
**Bradford Pennine Gateway**  
 West Yorkshire

**Total Area: 1271.71 Hectares**

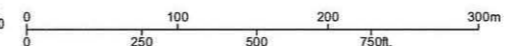
 Area of Approved Body Land Declared  
 1271.71 Hectares

Declaration No.01, 2025

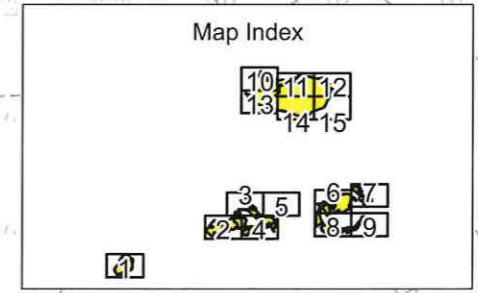

Note:  
 The boundary shown is derived from large scale Ordnance Survey Mastermap,  
 and may not match the background detail on this map. Definitive maps at larger scales are available on request.


Theme ID: 1460469  
 Grid Ref: SE119460  
 Version: 20250317  
 Plotted: 18/03/2025

Scale 1:5,000 at A3  
 Map 15 of 15



Grid North



  
 Authorised signatory for and on  
 behalf of Natural England

Reproduced by permission of Ordnance Survey on behalf of HMSO.  
 © Crown copyright and database right 2025.  
 All rights reserved. Ordnance Survey Licence number 100022021.  
 © Natural England 2025