ALL LEVELS ARE IN METRES DERIVED FROM GPS TRANSFORMATION.
GRID COORDINATES ARE ORDNANCE SURVEY OSGB36 GRID DERIVED FROM GPS TRANSFORMATION. (NO SCALE FACTOR APPLIED)

PLOT SCALE ACCURACY OF 1:200.

TREE SPECIES TO BE CONFIRMED BY AN SPECIALIST IF ESSENTIAL TO THE SURVEY.

SERVICE COVERS UNDER SRUCTURES/VEHICLES OR ONES THAT ARE BURIED MAY BE OMITTED FROM THE SURVEY. PIPE DETAILS SURVEYED FROM SURFACE ONLY. BROKEN COVERS AND COVERS WITHIN BUSY HIGHWAYS WILL NOT BE LIFTED.

OVERHEAD CABLE POSITIONS/HEIGHTS SHOULD BE TREATED AS APPROXIMATE AND ARE LIABLE TO SEASONABLE CHANGE.

COPYRIGHT AND FULL RIGHTS REMAIN WITH CRYFIELD SURVEYS LTD.

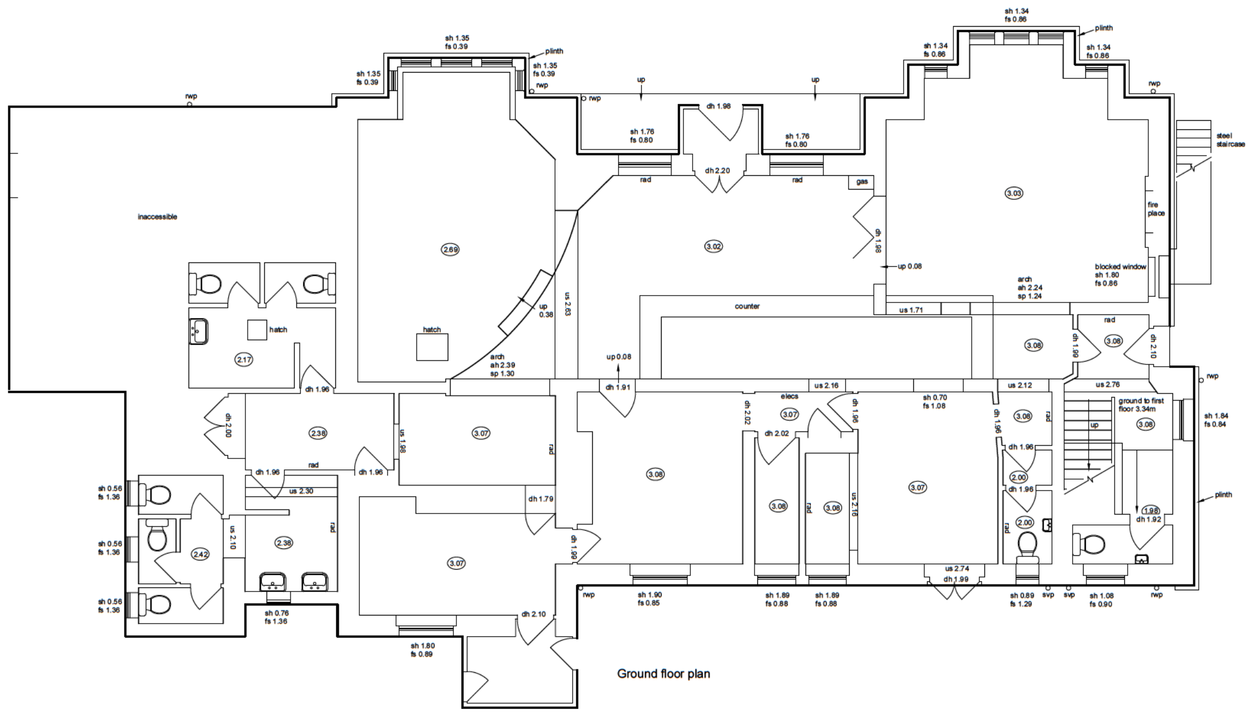

Ground floor plan

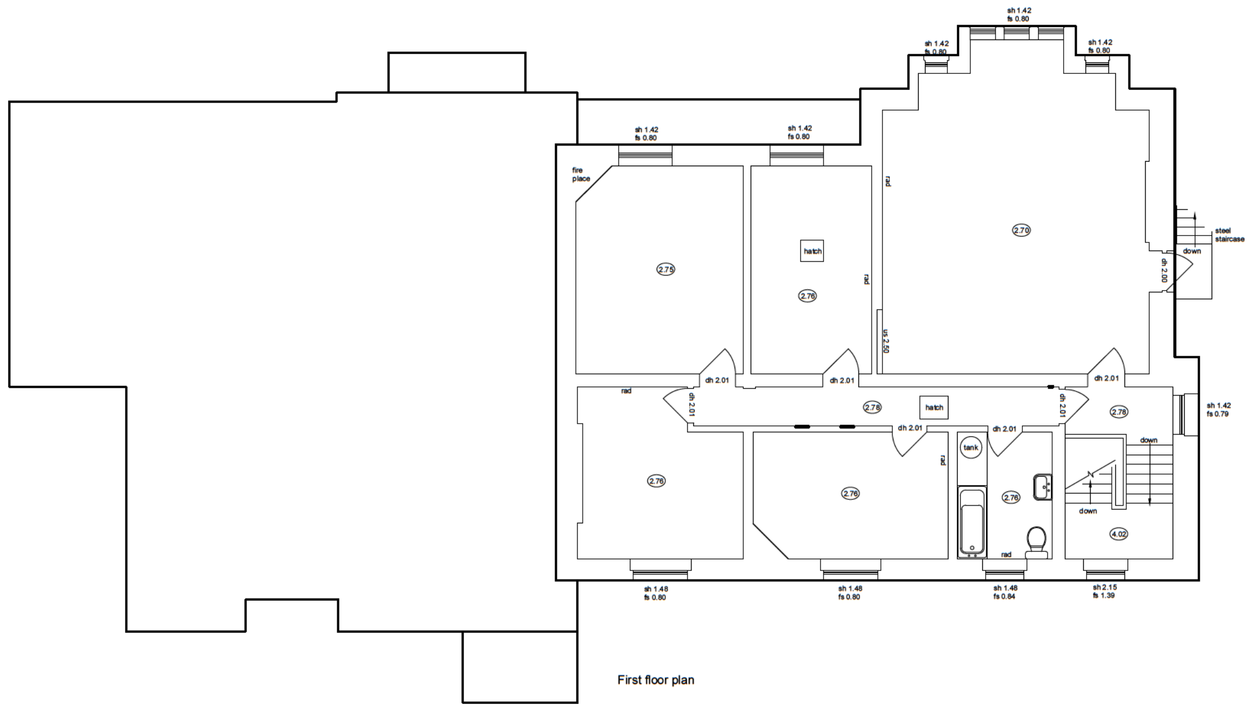

First floor plan

East elevation

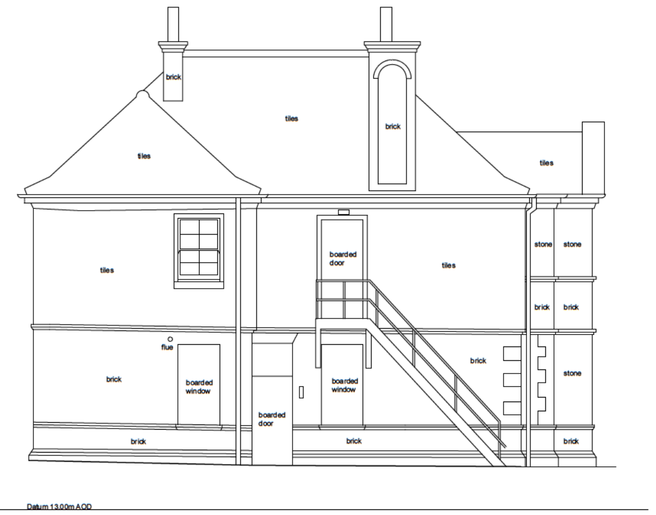

North elevation

West elevation

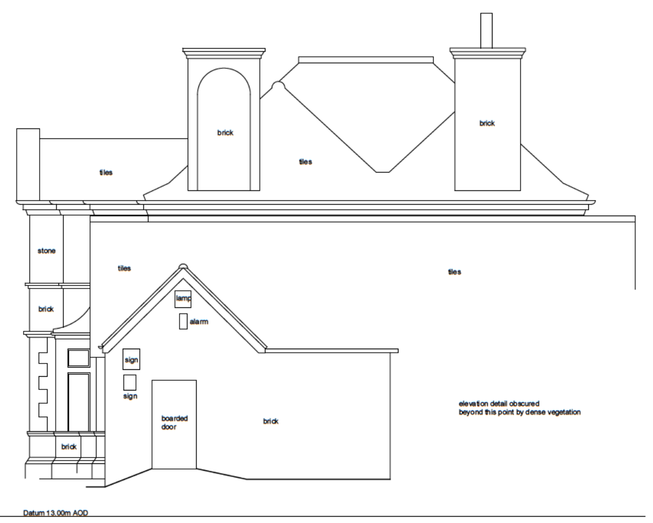

South elevation

TEXT KEY >

av - air valve	p & r fence - post & rail fence
bt - telecom	re - rodding eye
catv - cable television	rs - road sign
c/b fence - closeboard fence	rwp - rain water pipe
c/box - control box	sl - spot light
cl - cover level	sv - stop valve
cr - cable river	svp - soil vent pipe
dp - depth	tbm - temporary bench mark
ep - electric pole	thl - threshold level
er - earthing rod	t - service light
fh - fire hydrant	toc - top of cap
fl - floor level	top - top of pipe
fs - fire switch	tot - top of tank
g - gully	tp - telecom pole
gv - gas valve	u/s - underside
ht - height	ut - unable to lift
ic - inspection cover	vp - vent pipe
il - invert level	w/c - water filled chamber
lp - lamp post	wm - water meter
mh - manhole	wo - wash out
mkr - marker	wp - waste pipe

STATION SCHEDULE

ID	EASTINGS	NORTHINGS	LEVEL	TYPE

PROJECT THE BULL INN, BRISTOL, BS5 8BQ.			
DRAWING TITLE MEASURED BUILDING SURVEY			
CLIENT CALDECOTTE CONSULTANTS			
SURVEY DATE SEPT 2024	SHEET SIZE A1	SURVEYOR PDS	CHECKED VCB
DRAWING NUMBER 1801-02		SCALE 1:100	

CRYFIELD SURVEYS LTD
Email: admin@cryfieldsurveys.co.uk Tel: 01926 935144
6 Rural Innovation Centre, Stoneleigh Park, Kenilworth, CV8 2LG.