

NATIONAL PARKS AND ACCESS TO THE COUNTRYSIDE ACT 1949

WILDLIFE AND COUNTRYSIDE ACT 1981

RISLEY, HOLCROFT AND CHAT MOSS NATIONAL NATURE RESERVE

NO.01 DECLARATION 2025

The land having a total area of 154.74 hectares or thereabouts, situated in the Metropolitan Boroughs of Salford and Wigan in the County of Greater Manchester and shown shaded yellow and single hatched on the attached maps has been acquired and is held by Natural England and is being managed as a nature reserve.


The land having a total area of 374.51 hectares or thereabouts, situated in the Parishes of Birchwood, Culcheth and Glazebury, and Rixton-with-Glazebrook, and the Metropolitan Boroughs of Salford and Wigan in the Counties of Cheshire and Greater Manchester and shown shaded yellow and single hatched on the attached maps is held by Cheshire Wildlife Trust, Forestry England, Lancashire Wildlife Trust, Warrington Borough Council, Wigan Council and Woodland Trust, bodies approved by Natural England, and is being managed as a nature reserve.

Natural England is satisfied that the said land is of national importance.

In pursuance of s19(1) of the National Parks and Access to the Countryside Act 1949 and section 35(1) of the Wildlife and Countryside Act 1981 and all other powers enabling them in that behalf, Natural England hereby declare the land referred to herein and more particularly shown on the maps attached hereto, a National Nature Reserve.

This Declaration may be referred to as the Risley, Holcroft and Chat Moss National Nature Reserve No.01 Declaration 2025.

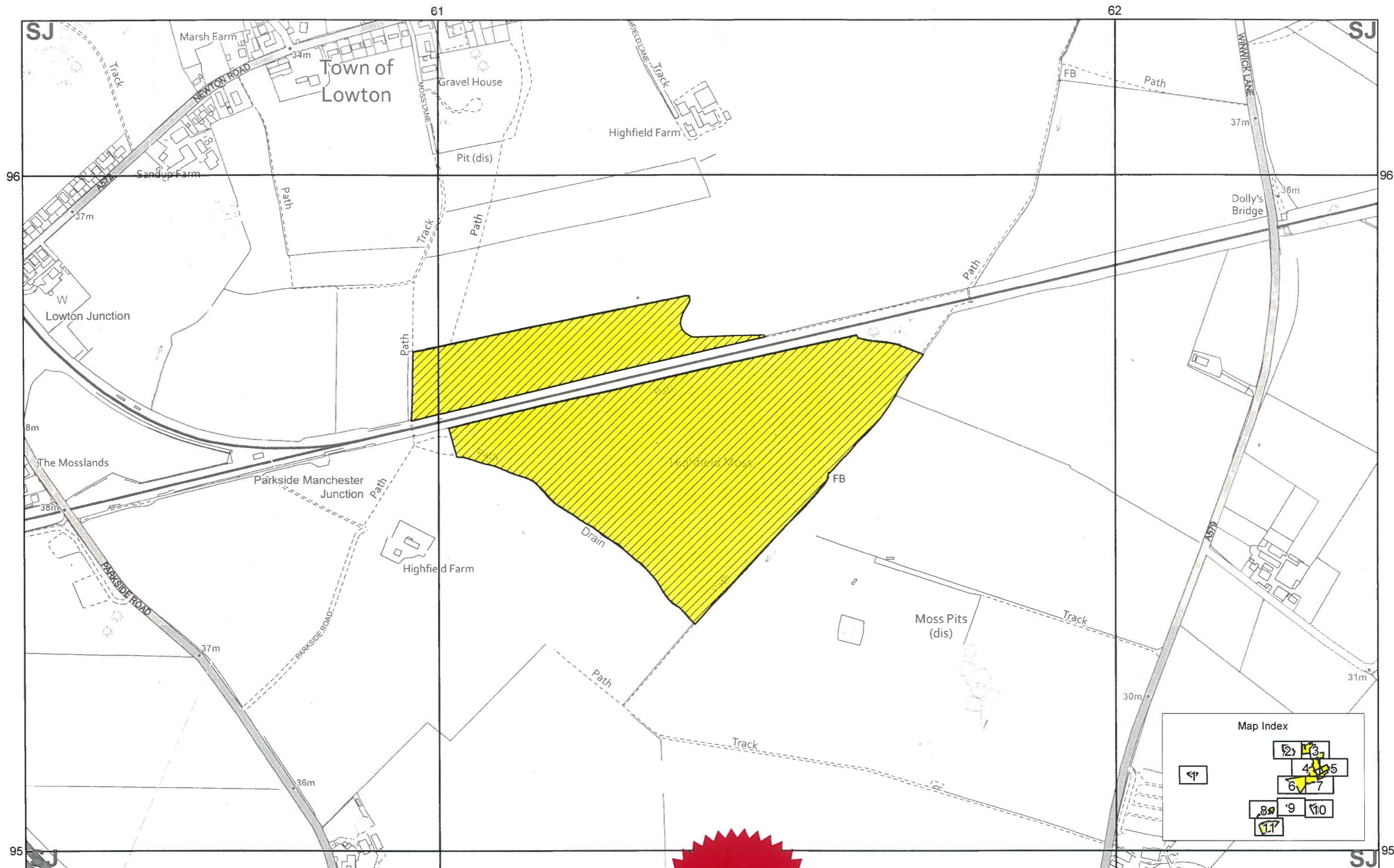
The Common Seal of Natural England
affixed to this Deed is authenticated by:-


.....ALICE APPLETON.....(signature)
Authorised Member/Officer of Natural England



3407

this...4....day of...MARCH.....2025





National Nature Reserve
Risley, Holcroft and Chat Moss
 Greater Manchester, Cheshire

Declaration No.01, 2025

Note:
 The boundary shown is derived from large scale Ordnance Survey Mastermap,
 and may not match the background detail on this map. Definitive maps at larger scales are available on request.

Total Area: 529.25 Hectares

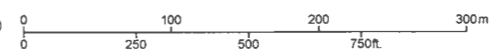
-  Natural England land declared
154.74 Hectares
-  Approved Body land declared
374.51 Hectares



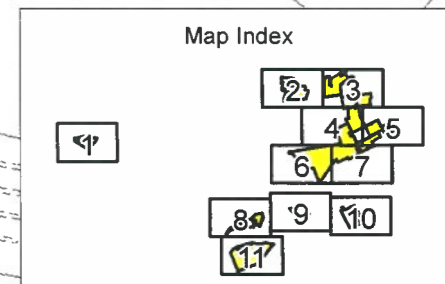
Theme ID:
1460459
 Grid Ref:
SJ688950
 Version:
20250226
 Plotted:
26/02/2025

Scale 1:5,000 at A3

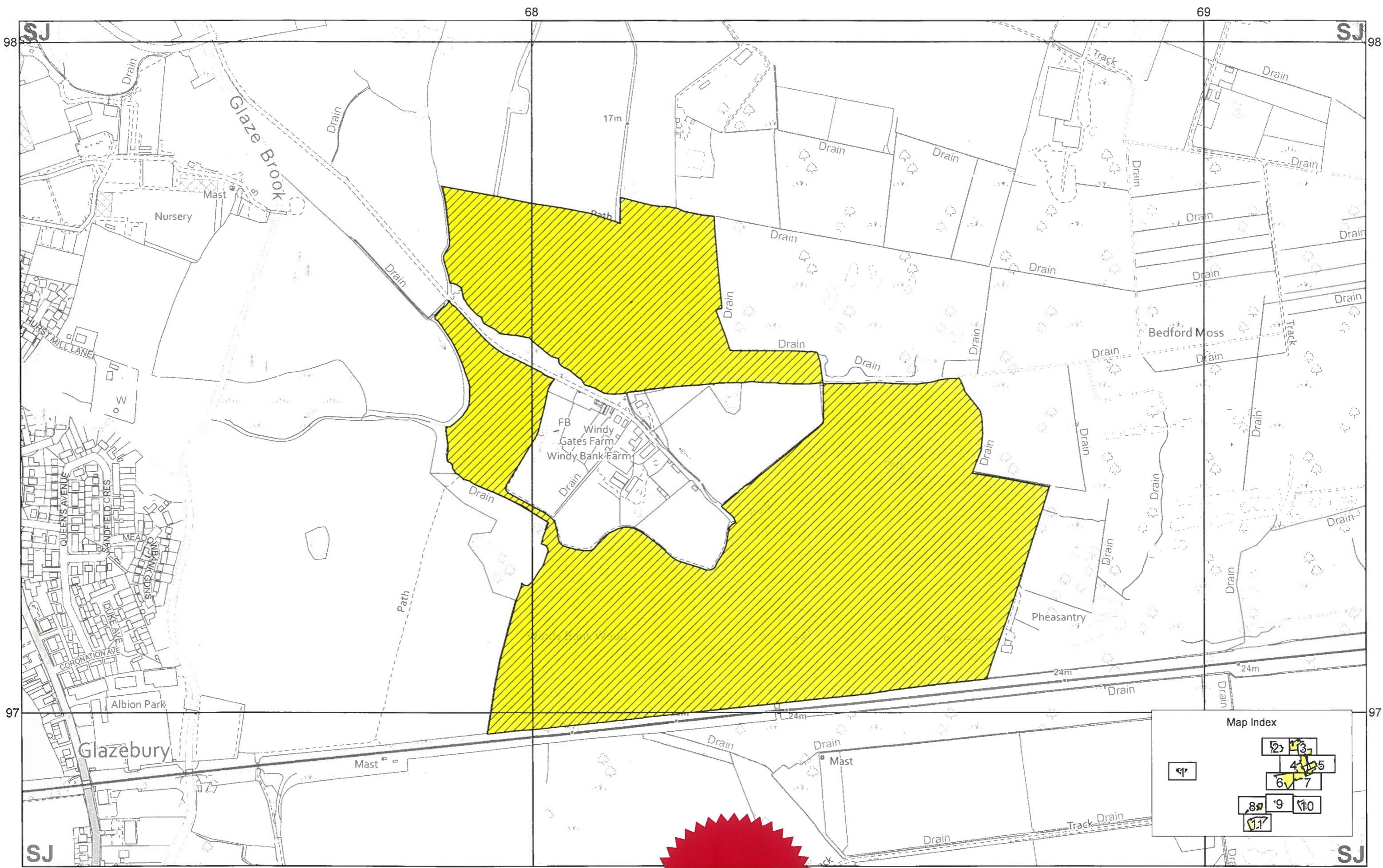
Map 1 of 11



Reproduced by permission of Ordnance Survey on behalf of HMSO.
 © Crown copyright and database right 2025.
 All rights reserved. Ordnance Survey Licence number 100022021.
 © Natural England 2025






 Authorised signatory for and on
 behalf of Natural England




National Nature Reserve
Risley, Holcroft and Chat Moss
 Greater Manchester, Cheshire

Declaration No.01, 2025
 Note:
 The boundary shown is derived from large scale Ordnance Survey Mastermap,
 and may not match the background detail on this map. Definitive maps at larger scales are available on request

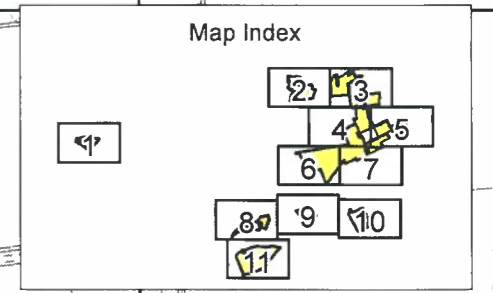
Total Area: 529.25 Hectares


	Natural England land declared 154.74 Hectares
	Approved Body land declared 374.51 Hectares



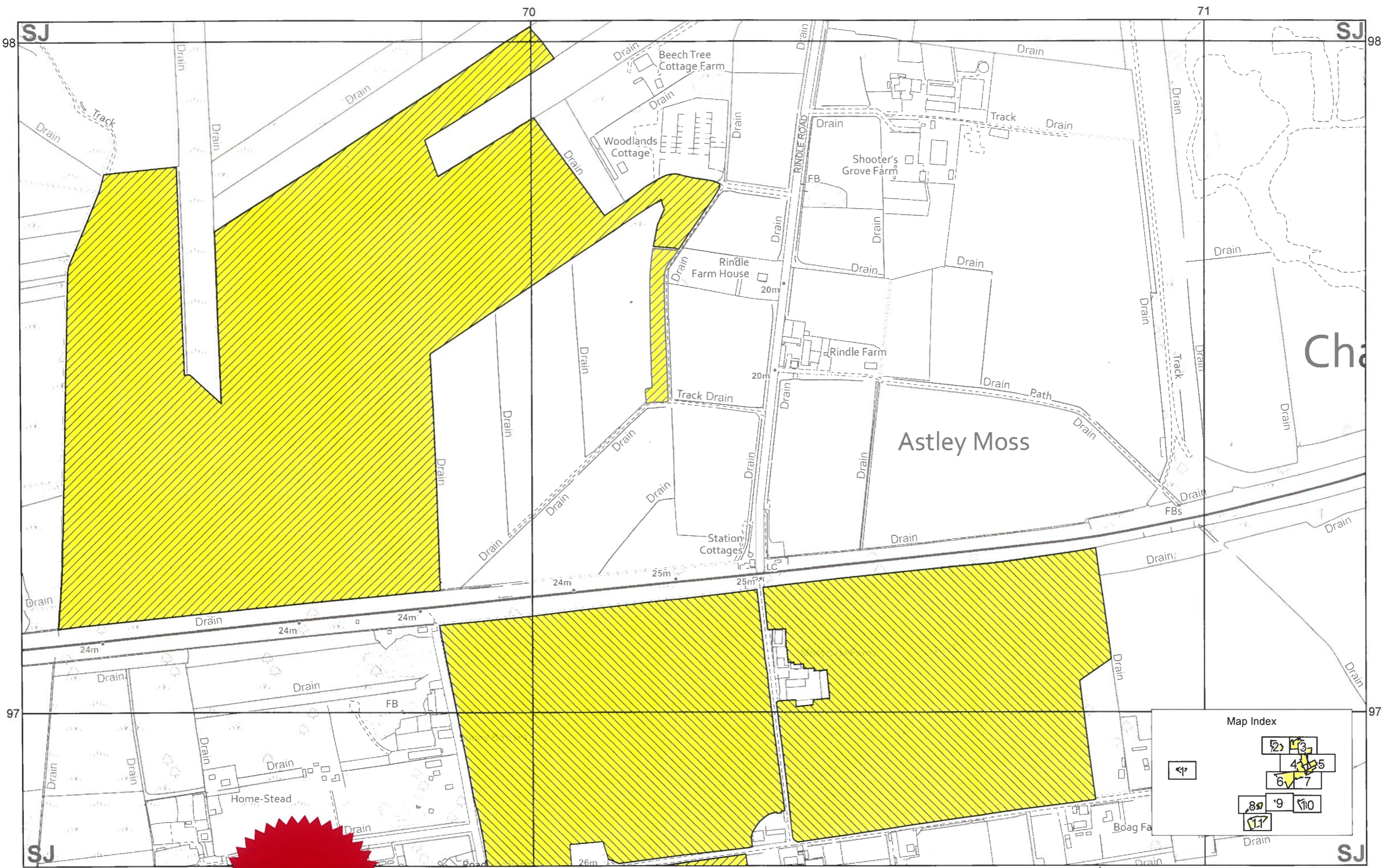
Theme ID:
1460459
 Grid Ref:
SJ688950
 Version:
20250226
 Plotted:
26/02/2025

Scale 1:5,000 at A3
 Map 2 of 11
 0 100 200 300m
 0 250 500 750ft




 Authorised signatory for and on
 behalf of Natural England

Reproduced by permission of Ordnance Survey on behalf of HMSO.
 © Crown copyright and database right 2025.
 All rights reserved. Ordnance Survey Licence number 100022021.
 © Natural England 2025



National Nature Reserve
Risley, Holcroft and Chat Moss
 Greater Manchester, Cheshire

Declaration No.01, 2025
 Note:
 The boundary shown is derived from large scale Ordnance Survey data and may not match the background detail on this map. Definitive maps are available on request

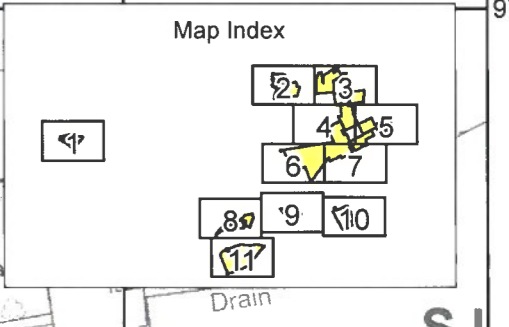
Total Area: 529.25 Hectares

- Natural England land declared
154.74 Hectares
- Approved Body land declared
374.51 Hectares

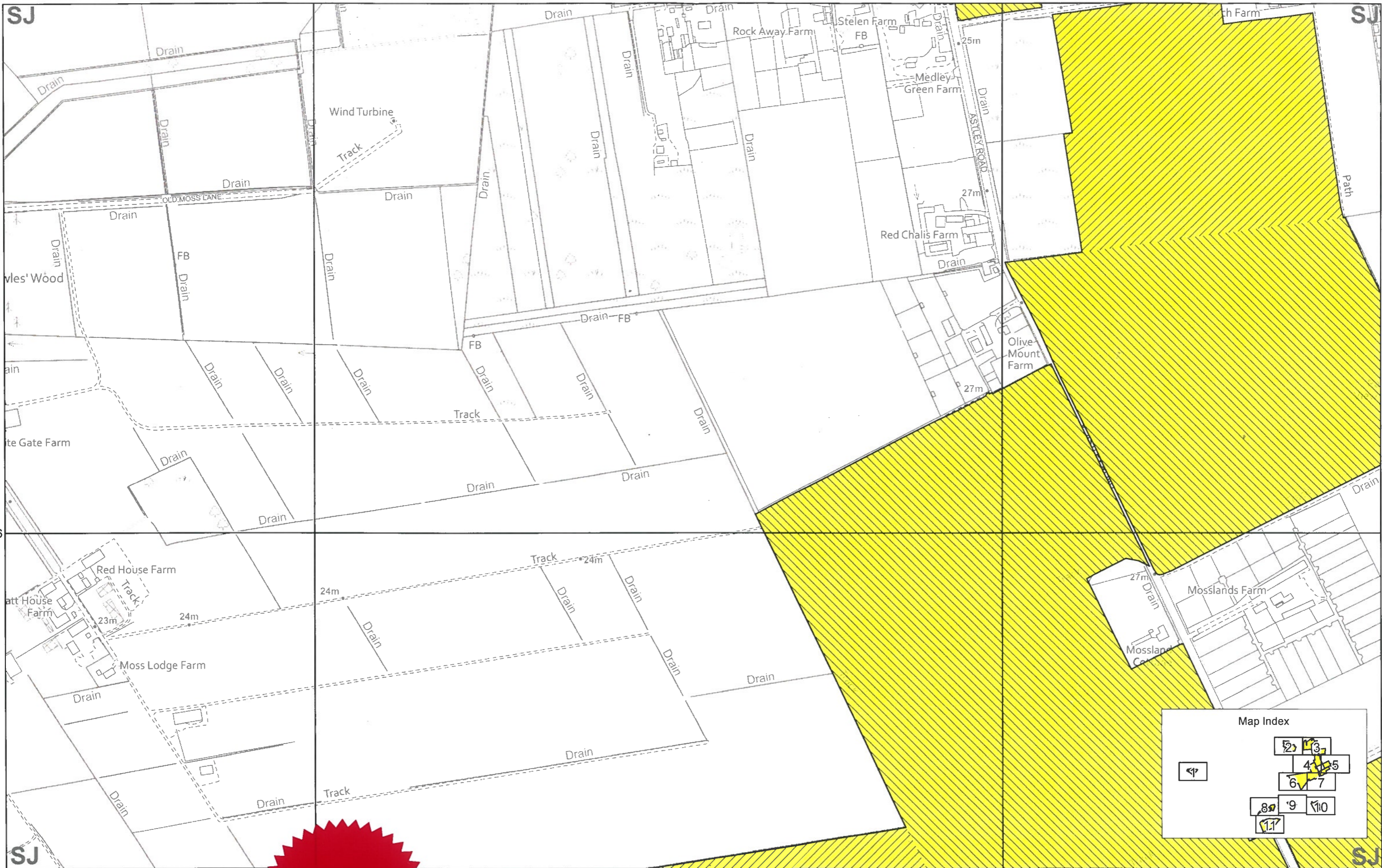
Theme ID: 1460459
 Grid Ref: SJ688950
 Version: 20250226
 Plotted: 26/02/2025

Scale 1:5,000 at A3
 Map 3 of 11

Reproduced by permission of Ordnance Survey on behalf of HMSO.
 © Crown copyright and database right 2025.
 All rights reserved. Ordnance Survey Licence number 100022021.
 © Natural England 2025



Authorised signatory for and on behalf of Natural England



National Nature Reserve
Risley, Holcroft and Chat Moss
 Greater Manchester, Cheshire

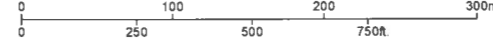
Declaration No.01, 2025
 Note:
 The boundary shown is derived from large scale Ordnance Survey Mastermap, and may not match the background detail on this map. Definitive maps at larger scales

Total Area: 529.25 Hectares

-  Natural England land declared
154.74 Hectares
-  Approved Body land declared
374.51 Hectares

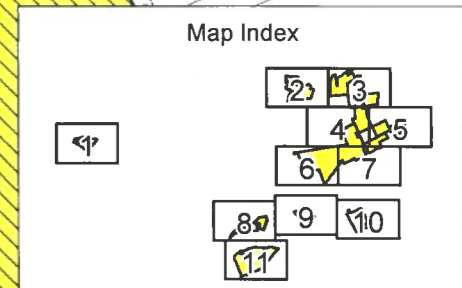
Theme ID: 1460459
 Grid Ref: SJ688950
 Version: 20250226
 Plotted: 26/02/2025

Scale 1:5,000 at A3
 Map 4 of 11

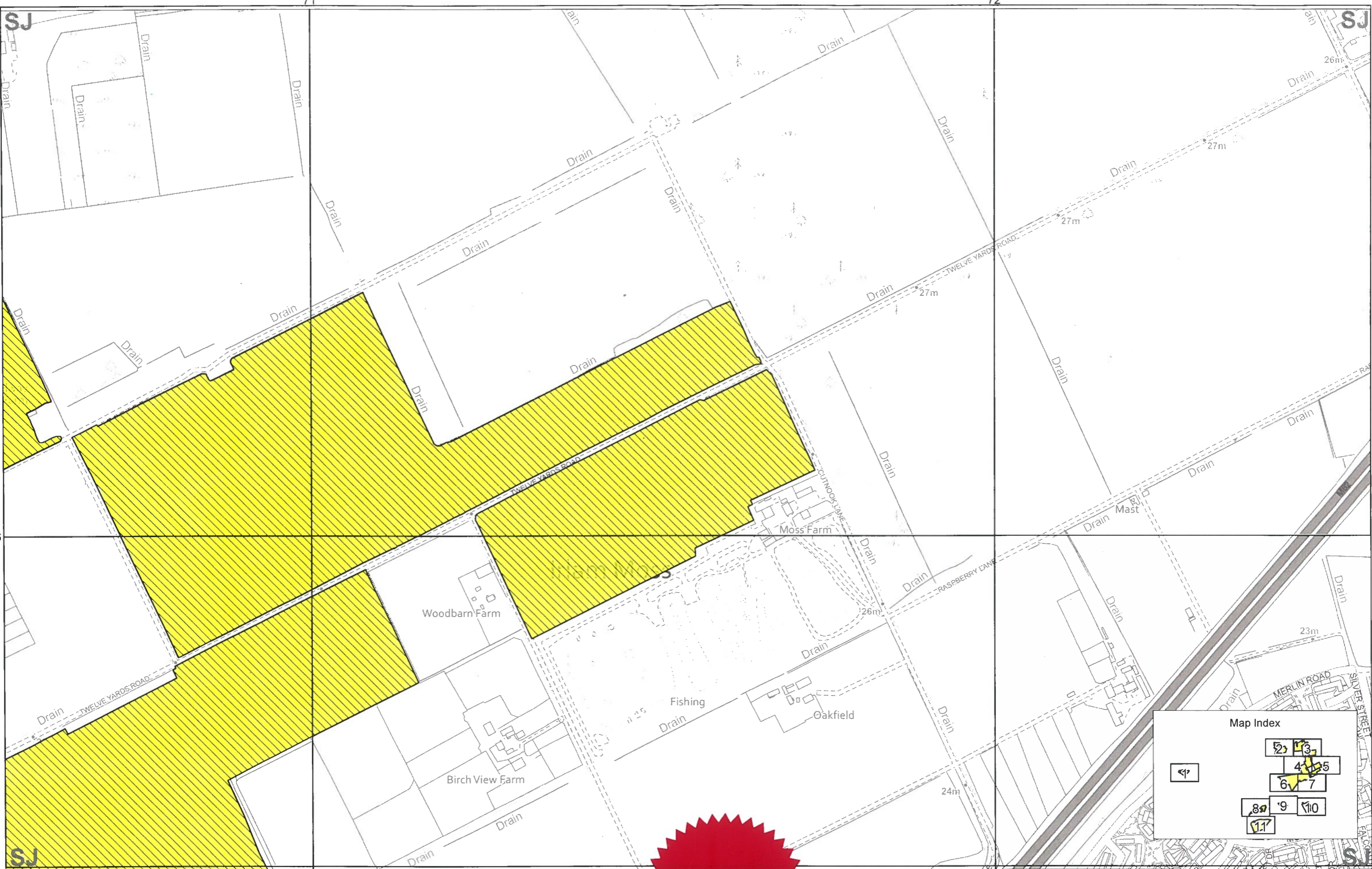


Grid North

Reproduced by permission of Ordnance Survey on behalf of HMSO.
 © Crown copyright and database right 2025.
 All rights reserved. Ordnance Survey Licence number 100022021.
 © Natural England 2025






Authorised signatory for and on behalf of Natural England



National Nature Reserve
Risley, Holcroft and Chat Moss
 Greater Manchester, Cheshire

Declaration No.01, 2025
 Note:
 The boundary shown is derived from large scale Ordnance Survey Mastermap,
 and may not match the background detail on this map. Definitive maps at larger scales are available on request

Total Area: 529.25 Hectares

	Natural England land declared 154.74 Hectares
	Approved Body land declared 374.51 Hectares



Theme ID: 1460469
 Grid Ref: SJ688950
 Version: 20250226
 Plotted: 26/02/2025

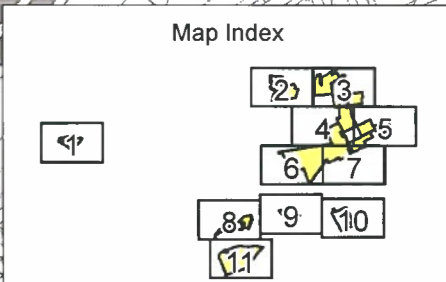
Scale 1:5,000 at A3

Map 5 of 11

0 100 200 300m
 0 250 500 750ft

Grid North

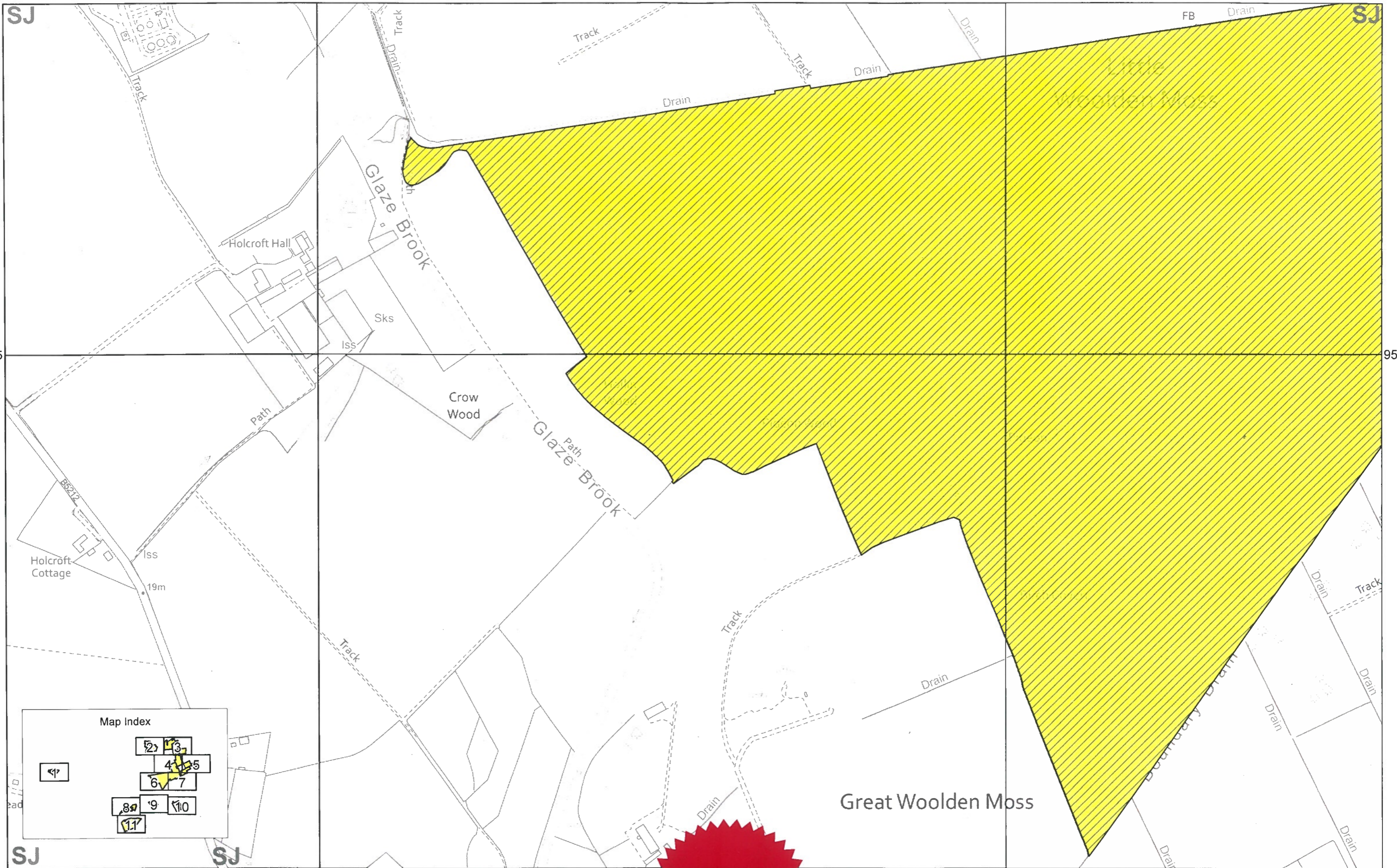
Reproduced by permission of Ordnance Survey on behalf of HMSO.
 © Crown copyright and database right 2025.
 All rights reserved. Ordnance Survey Licence number 100022021.
 © Natural England 2025




 Authorised signatory for and on
 behalf of Natural England

68

69



95

95

SJ

SJ

National Nature Reserve
Risley, Holcroft and Chat Moss
 Greater Manchester, Cheshire

Declaration No.01, 2025

Note:
 The boundary shown is derived from large scale Ordnance Survey Mastermap,
 and may not match the background detail on this map. Definitive maps at larger scales are available on request

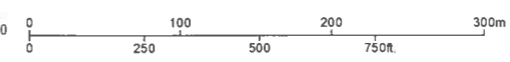
Total Area: 529.25 Hectares

-  Natural England land declared
154.74 Hectares
-  Approved Body land declared
374.51 Hectares

Theme ID:
1460459
 Grid Ref:
SJ688950
 Version:
20250226
 Plotted:
26/02/2025

Scale 1:5,000 at A3

Map 6 of 11



Reproduced by permission of Ordnance Survey on behalf of HMSO.
 © Crown copyright and database right 2025.
 All rights reserved. Ordnance Survey Licence number 100022021.
 © Natural England 2025




 Authorised signatory for and on
 behalf of Natural England

70

71

SJ

SJ

95

95




National Nature Reserve
Risley, Holcroft and Chat Moss
 Greater Manchester, Cheshire

Declaration No.01, 2025
 Note:
 The boundary shown is derived from large scale Ordnance Survey Mastermap,
 and may not match the background detail on this map. Definitive maps at larger scales are available on request

Total Area: 529.25 Hectares

-  Natural England land declared
154.74 Hectares
-  Approved Body land declared
374.51 Hectares

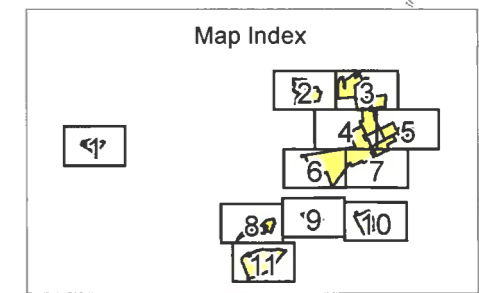


Theme ID: 1460459
 Grid Ref: SJ688950
 Version: 20250226
 Plotted: 26/02/2025

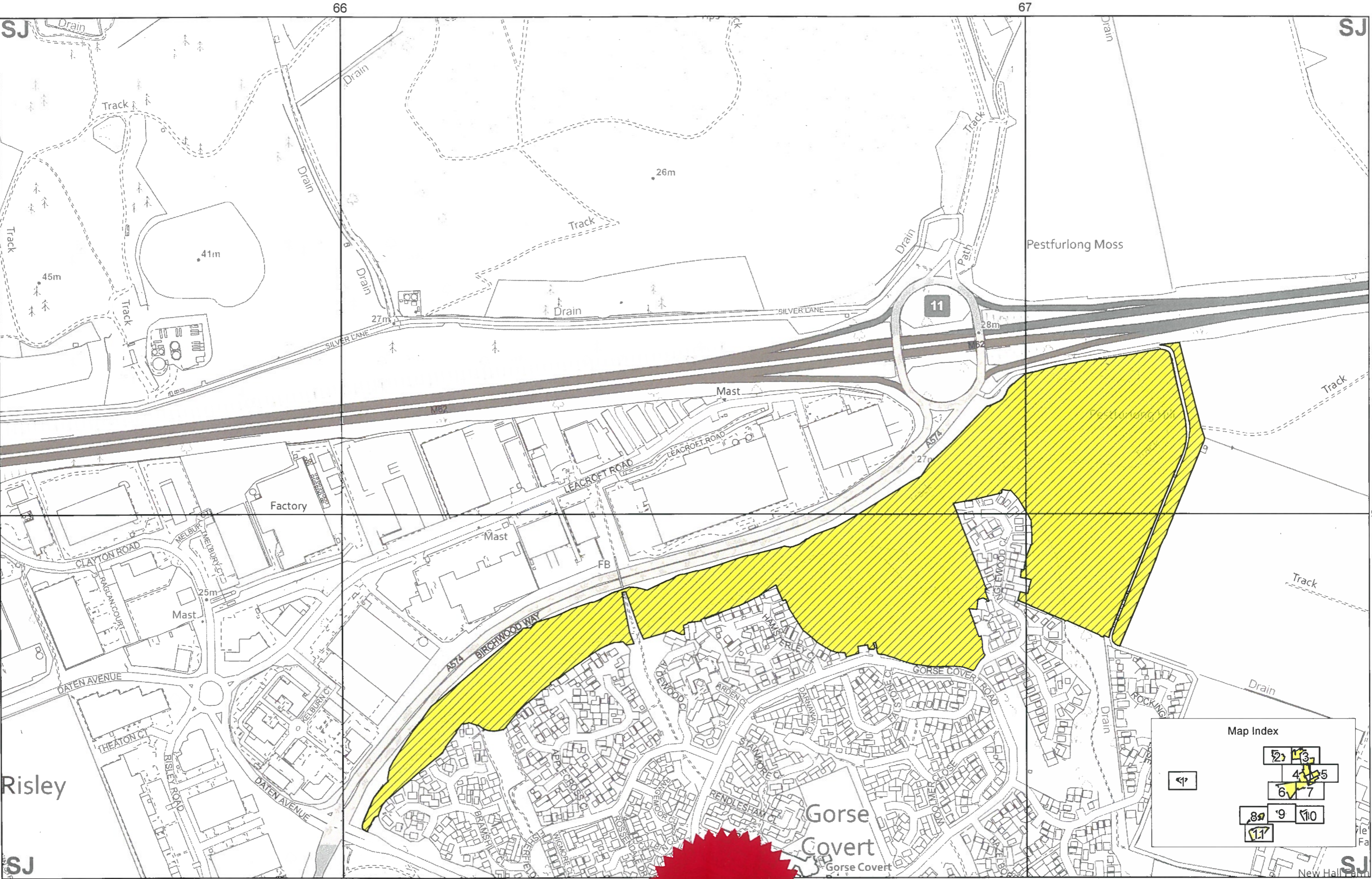
Scale 1:5,000 at A3
 0 100 200 300m
 0 250 500 750m

Map 7 of 11
 Grid North

Reproduced by permission of Ordnance Survey on behalf of HMSO.
 © Crown copyright and database right 2025.
 All rights reserved. Ordnance Survey Licence number 100022021.
 © Natural England 2025




 Authorised signatory for and on
 behalf of Natural England



National Nature Reserve
Risley, Holcroft and Chat Moss
 Greater Manchester, Cheshire

Declaration No.01, 2025
 Note:
 The boundary shown is derived from large scale Ordnance Survey Mastermap,
 and may not match the background detail on this map. Definitive maps at larger scales are available on request

Total Area: 529.25 Hectares

-  Natural England land declared
154.74 Hectares
-  Approved Body land declared
374.51 Hectares



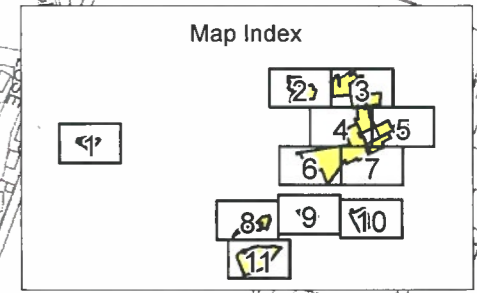
Theme ID: 1460459
 Grid Ref: SJ688950
 Version: 20250226
 Plotted: 26/02/2025


Scale 1:5,000 at A3
 Map 8 of 11

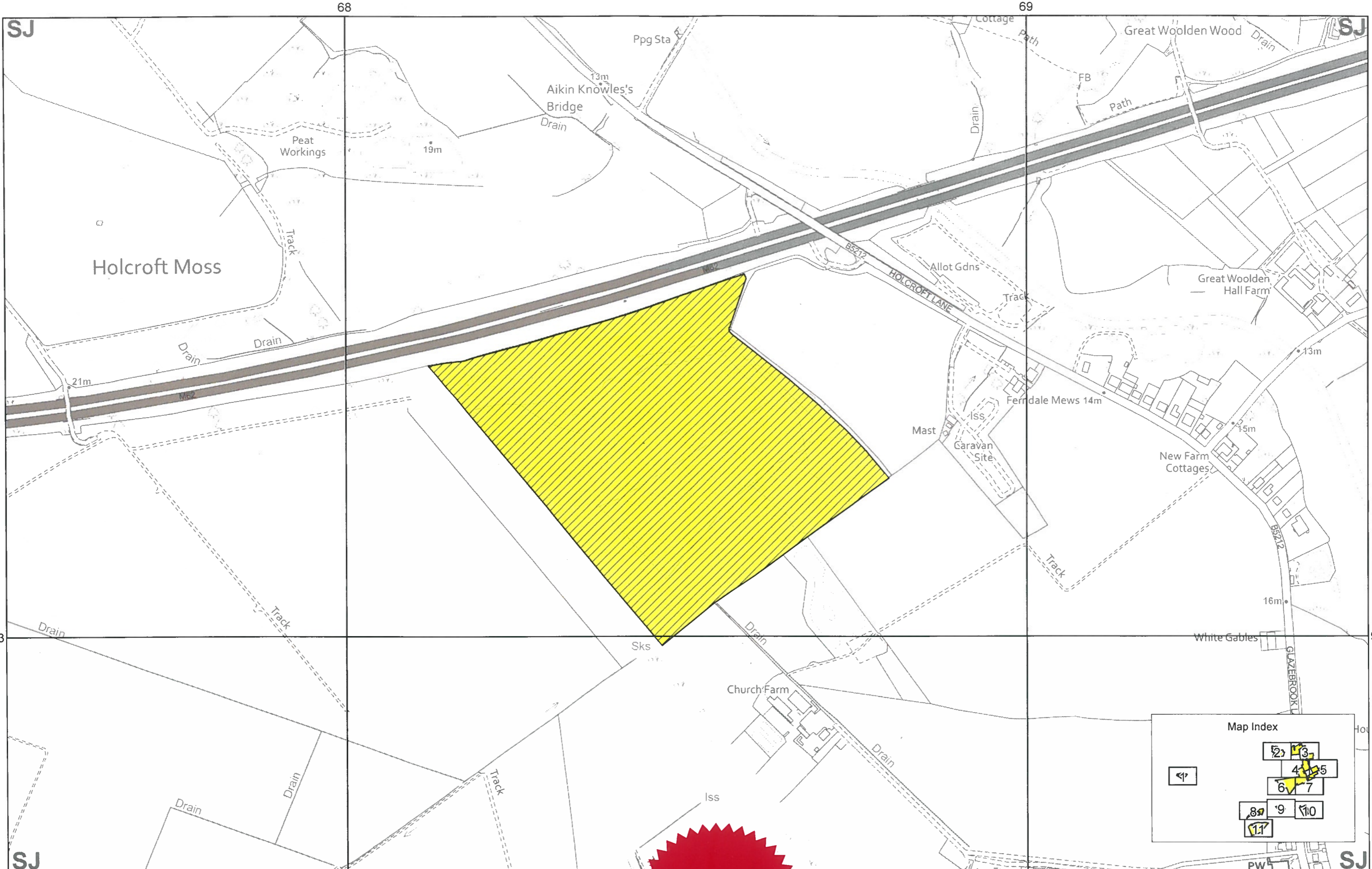
0 100 200 300m
 0 250 500 750m

Grid North

Reproduced by permission of Ordnance Survey on behalf of HMSO
 © Crown copyright and database right 2025.
 All rights reserved. Ordnance Survey Licence number 100022021.
 © Natural England 2025






 Authorised signatory for and on
 behalf of Natural England




National Nature Reserve
Risley, Holcroft and Chat Moss
 Greater Manchester, Cheshire

Declaration No.01, 2025
 Note:
 The boundary shown is derived from large scale Ordnance Survey Mastermap,
 and may not match the background detail on this map. Definitive maps at larger scales are available on request

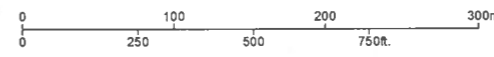
Total Area: 529.25 Hectares

	Natural England land declared 154.74 Hectares
	Approved Body land declared 374.51 Hectares



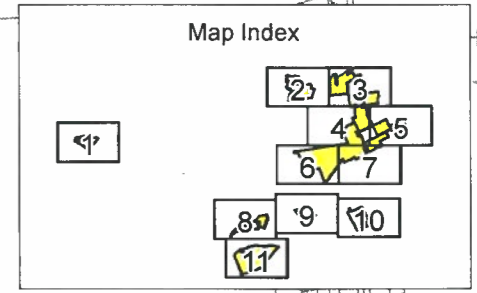
Theme ID: 1460459
 Grid Ref: SJ688950
 Version: 20250226
 Plotted: 26/02/2025


Scale 1:5,000 at A3
 Map 9 of 11

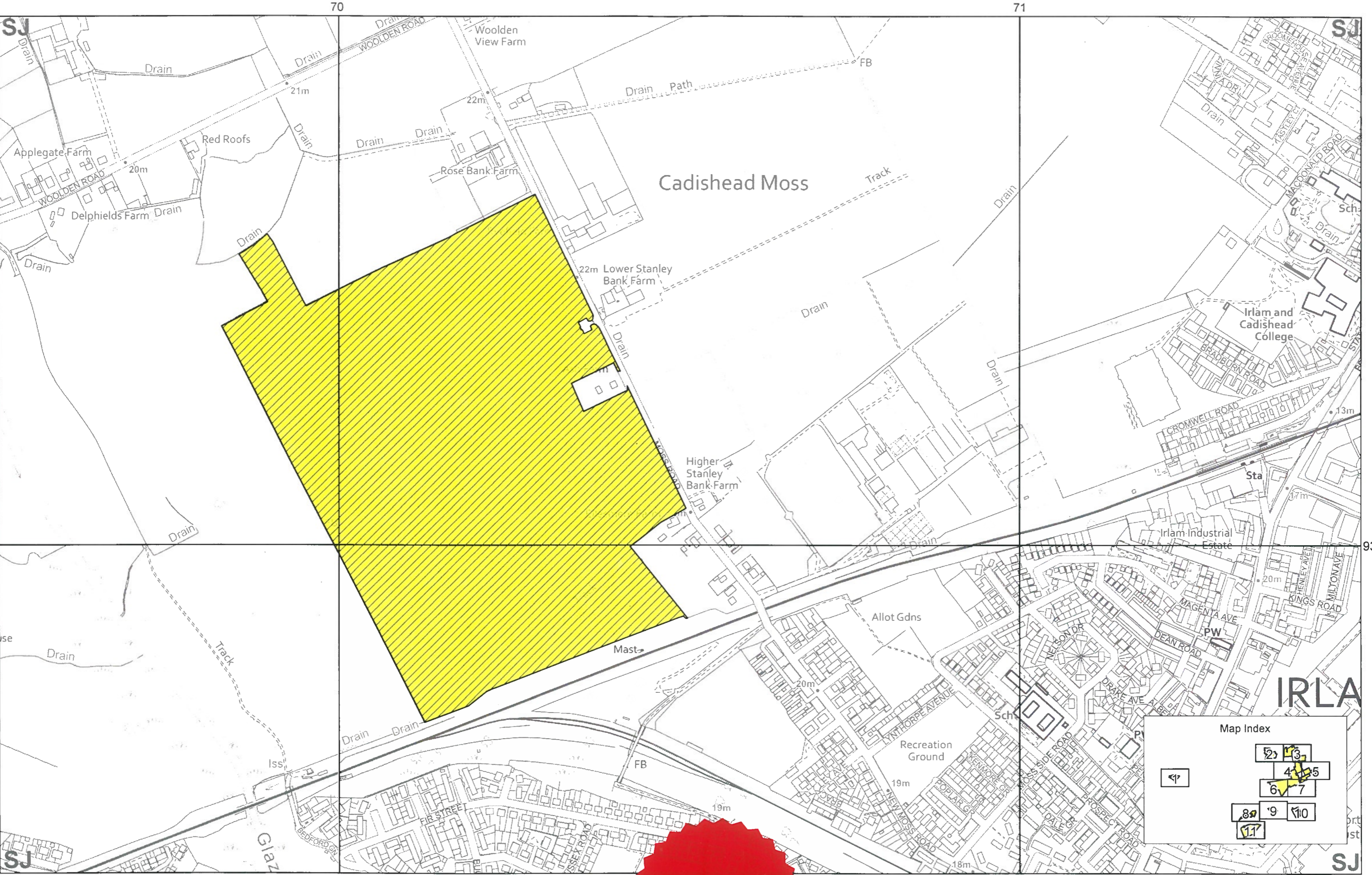


Grid North

Reproduced by permission of Ordnance Survey on behalf of HMSO.
 © Crown copyright and database right 2025.
 All rights reserved. Ordnance Survey Licence number 100022021.
 © Natural England 2025




 Authorised signatory for and on
 behalf of Natural England



National Nature Reserve
Risley, Holcroft and Chat Moss
 Greater Manchester, Cheshire

Declaration No.01, 2025

Note:
 The boundary shown is derived from large scale Ordnance Survey Mastermap,
 and may not match the background detail on this map. Definitive maps at larger scales are available on request

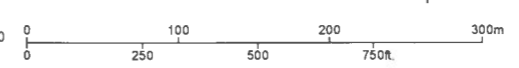
Total Area: 529.25 Hectares

-  Natural England land declared
154.74 Hectares
-  Approved Body land declared
374.51 Hectares

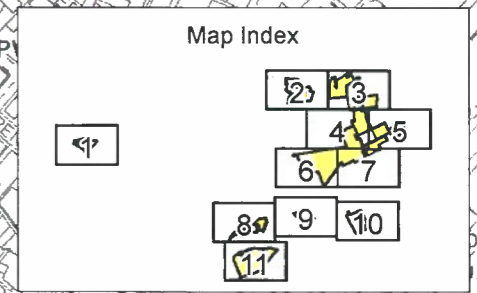
Theme ID:
1460459
 Grid Ref:
SJ688950
 Version:
20250226
 Plotted:
26/02/2025


Scale 1:5,000 at A3

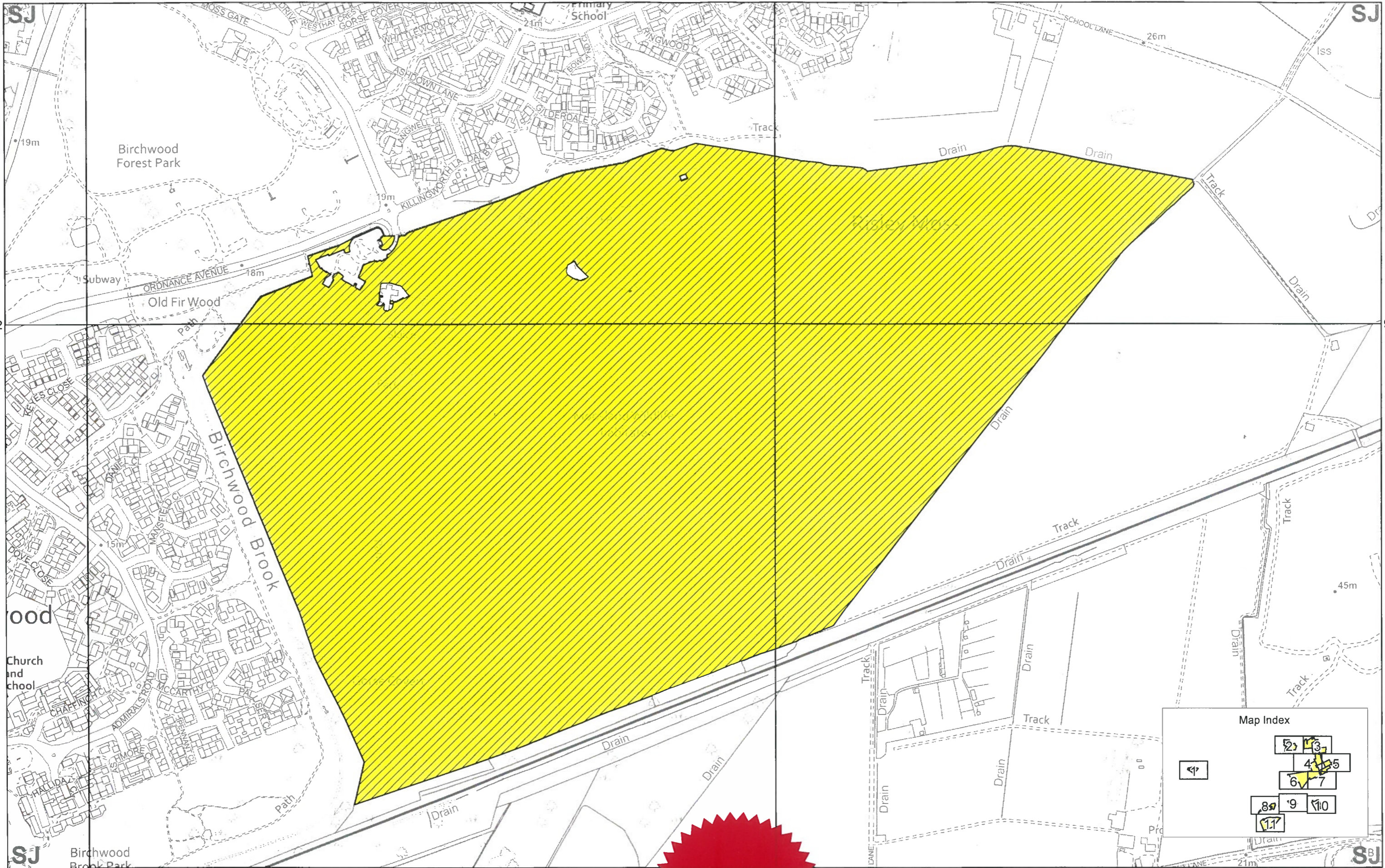
Map 10 of 11



Reproduced by permission of Ordnance Survey on behalf of HMSO.
 © Crown copyright and database right 2025.
 All rights reserved. Ordnance Survey Licence number 100022021.
 © Natural England 2025




 Authorised signatory for and on
 behalf of Natural England




National Nature Reserve
Risley, Holcroft and Chat Moss
 Greater Manchester, Cheshire

Declaration No.01, 2025

Note:
 The boundary shown is derived from large scale Ordnance Survey Mastermap,
 and may not match the background detail on this map. Definitive maps at larger scales are available on request

Total Area: 529.25 Hectares

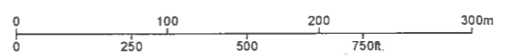
-  Natural England land declared
154.74 Hectares
-  Approved Body land declared
374.51 Hectares



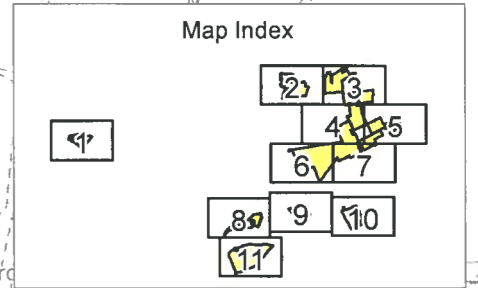
Theme ID:
1460459
 Grid Ref:
SJ688950
 Version:
20250226
 Plotted:
26/02/2025

Scale 1:5,000 at A3

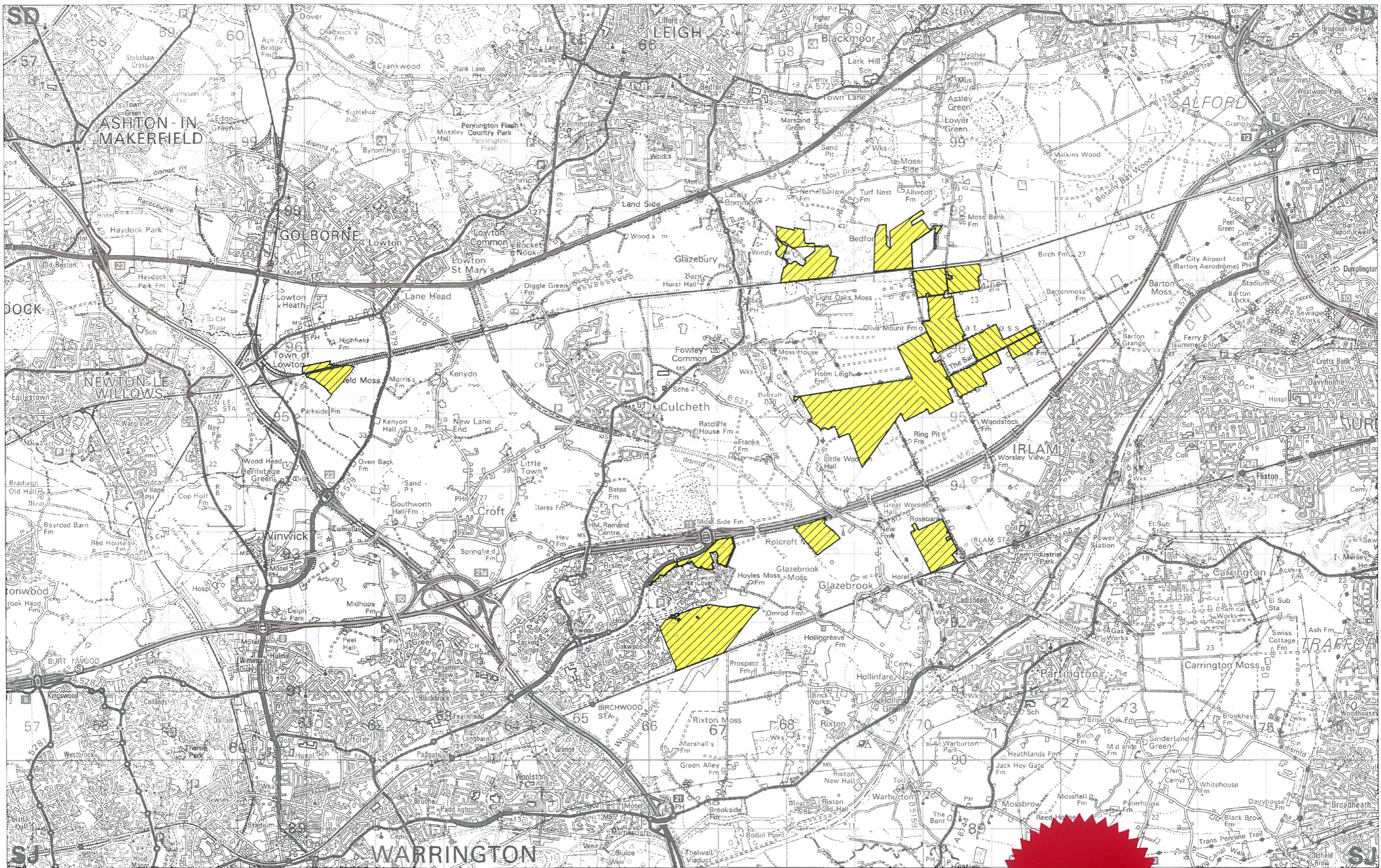
Map 11 of 11



Reproduced by permission of Ordnance Survey on behalf of HMSO
 © Crown copyright and database right 2025.
 All rights reserved. Ordnance Survey Licence number 100022021.
 © Natural England 2025






**Authorised signatory for and on
 behalf of Natural England**



National Nature Reserve
Risley, Holcroft and Chat Moss
 Greater Manchester, Cheshire



Declaration No.01, 2025
 Note:
 The boundary shown is derived from large scale Ordnance Survey Mastermap,
 and may not match the background detail on this map. Definitive maps at larger scales are available on request

Total Area: 529.25 Hectares


	Natural England land declared 154.74 Hectares
	Approved Body land declared 374.51 Hectares


Theme ID: 1460459
 Grid Ref: SJ688950
 Version: 20250226
 Plotted: 26/02/2025

Scale 1:50,000 at A3
 Map 1 of 1

Reproduced by permission of Ordnance Survey on behalf of HMSO.
 © Crown copyright and database right 2025.
 All rights reserved. Ordnance Survey Licence number 100022021.
 © Natural England 2025




 Authorised signatory for and on
 behalf of Natural England