








- KEY:**
-  Installation Boundary
 -  Tanks Excluded from Permit Scope
 -  Unmade Ground
 -  Area of Concrete
 -  Area of Gravel



P02	FEB. 2022	FOR INFORMATION	AR	TJ	JK	MM
P01	MAY. 2022	FOR INFORMATION	AR	TJ	JK	MM
Rev	Rev. Date	Purpose of revision	Drawn	Checked	Rev'd	Apprv'd

Jacobs
 1108 Eskdale Road, Winnersh, Reading, RG41 5TU
 Tel: +44(0)118 946 7000
 www.jacobs.com



Client
 Project
**STC IED PERMIT
 MAPLE LODGE STW**

Drawing title
**FIGURE 3
 SITE AREAS WITHIN THE
 INSTALLATION BOUNDARY**

Drawing status
PERMITTING

Scale
 1:2500
DO NOT SCALE

Jacobs No. B22849AM
 Client no. P02

Drawing number
B22849AM-JAC-MPL-DR-0003

© Copyright 2020 Jacobs U.K. Limited. The concepts and information contained in this document are the property of Jacobs. Use or copying of this document in whole or in part without the written permission of Jacobs constitutes an infringement of copyright. Limitation: This drawing has been prepared on behalf of, and for the exclusive use of Jacobs' Client, and is subject to, and issued in accordance with, the provisions of the contract between Jacobs and the Client. Jacobs accepts no liability or responsibility whatsoever for or in respect of any use of, or reliance upon, this drawing by any third party.

I:\enviros\Design\PROJECTS\KUIB22849AM\Maple Lodge\Figures\B22849AM-JAC-MPL-DR-0003-PO2.dwg - 09/02/2023 09:55:50 - A3L_Vert - ALRoberts

This product includes mapping data licensed from Ordnance Survey ©.
 © Crown copyright and/or database right 2022. Licence number 0100031673