

Harbour Premises Plan



Key	Description
1	Harbour Office
2	Showers
3	Whitestrans Slipway and Dinghy Storage (administered by SHA)
4	Victoria Quay Pontoon and Landing
5	Whitestrans Pontoon and Landing
6	Normandy Pontoon and Landing
7	Jubilee Pier and East Portlemouth Ferry Landings (administered by SHA)
8	Orestone End Steps (administered by SHA)
9	Cliff House Garden Steps (administered by SHA)



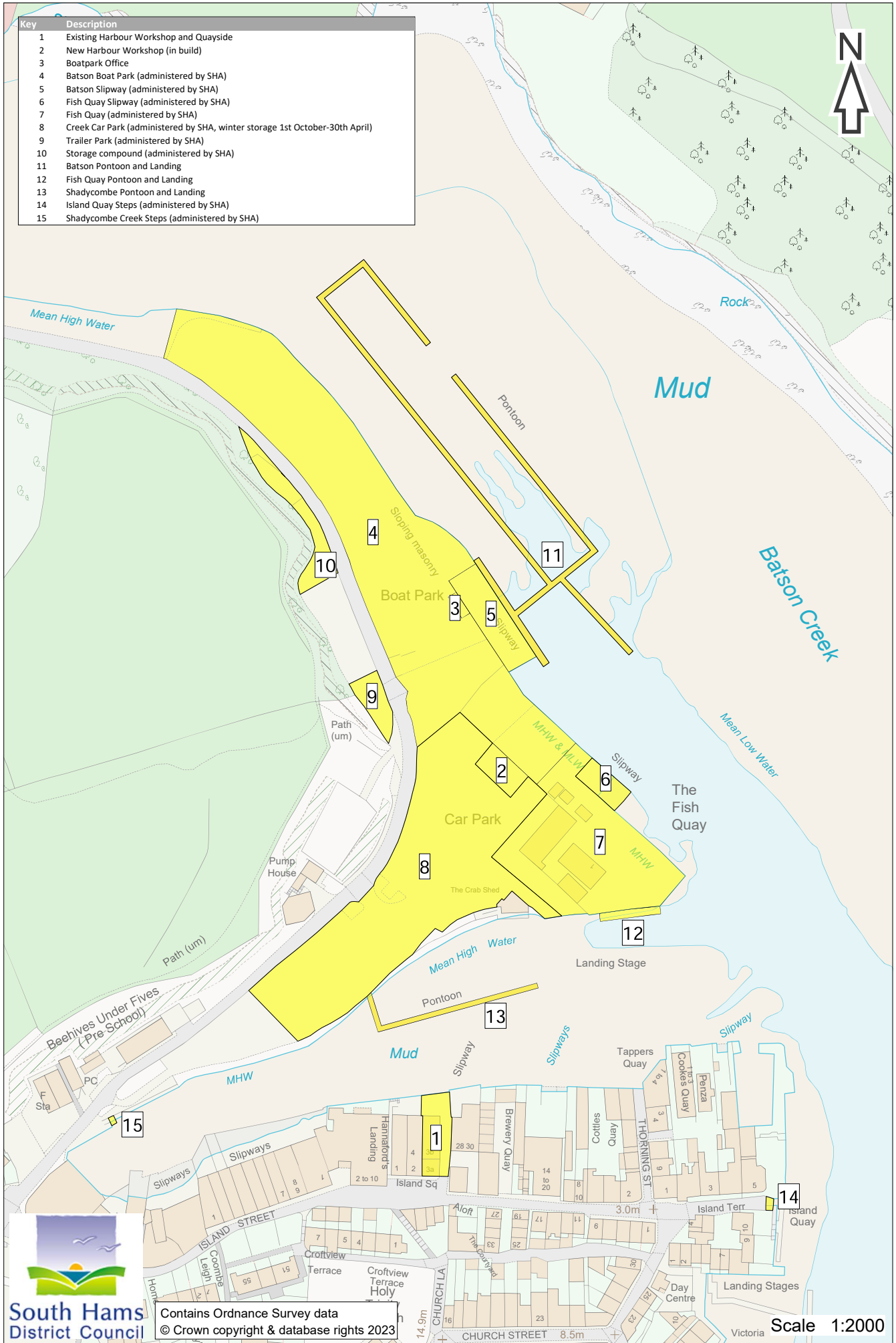
Contains Ordnance Survey data
 © Crown copyright & database rights 2023

Landing Stage
 7
 Ferryside
 Ferry House
 Ferry Cott
 The Port
 Slipway
Scale 1:2100
 Date: 23 / 08 / 2023

Harbour Premises Plan



Key	Description
1	Existing Harbour Workshop and Quayside
2	New Harbour Workshop (in build)
3	Boatpark Office
4	Batson Boat Park (administered by SHA)
5	Batson Slipway (administered by SHA)
6	Fish Quay Slipway (administered by SHA)
7	Fish Quay (administered by SHA)
8	Creek Car Park (administered by SHA, winter storage 1st October-30th April)
9	Trailer Park (administered by SHA)
10	Storage compound (administered by SHA)
11	Batson Pontoon and Landing
12	Fish Quay Pontoon and Landing
13	Shadycombe Pontoon and Landing
14	Island Quay Steps (administered by SHA)
15	Shadycombe Creek Steps (administered by SHA)

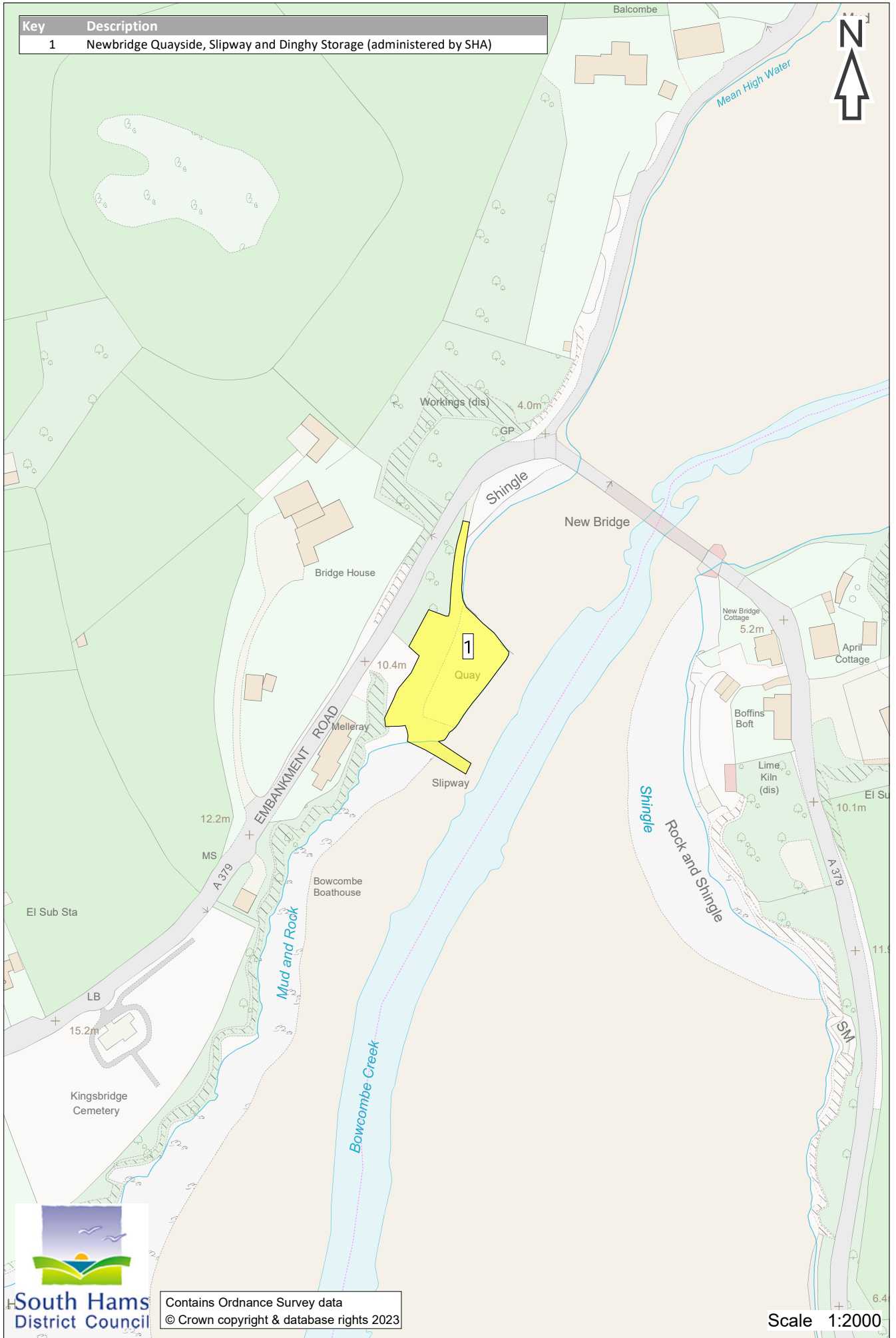


Contains Ordnance Survey data
© Crown copyright & database rights 2023

Scale 1:2000

Harbour Premises Plan

Key	Description
1	Newbridge Quayside, Slipway and Dinghy Storage (administered by SHA)

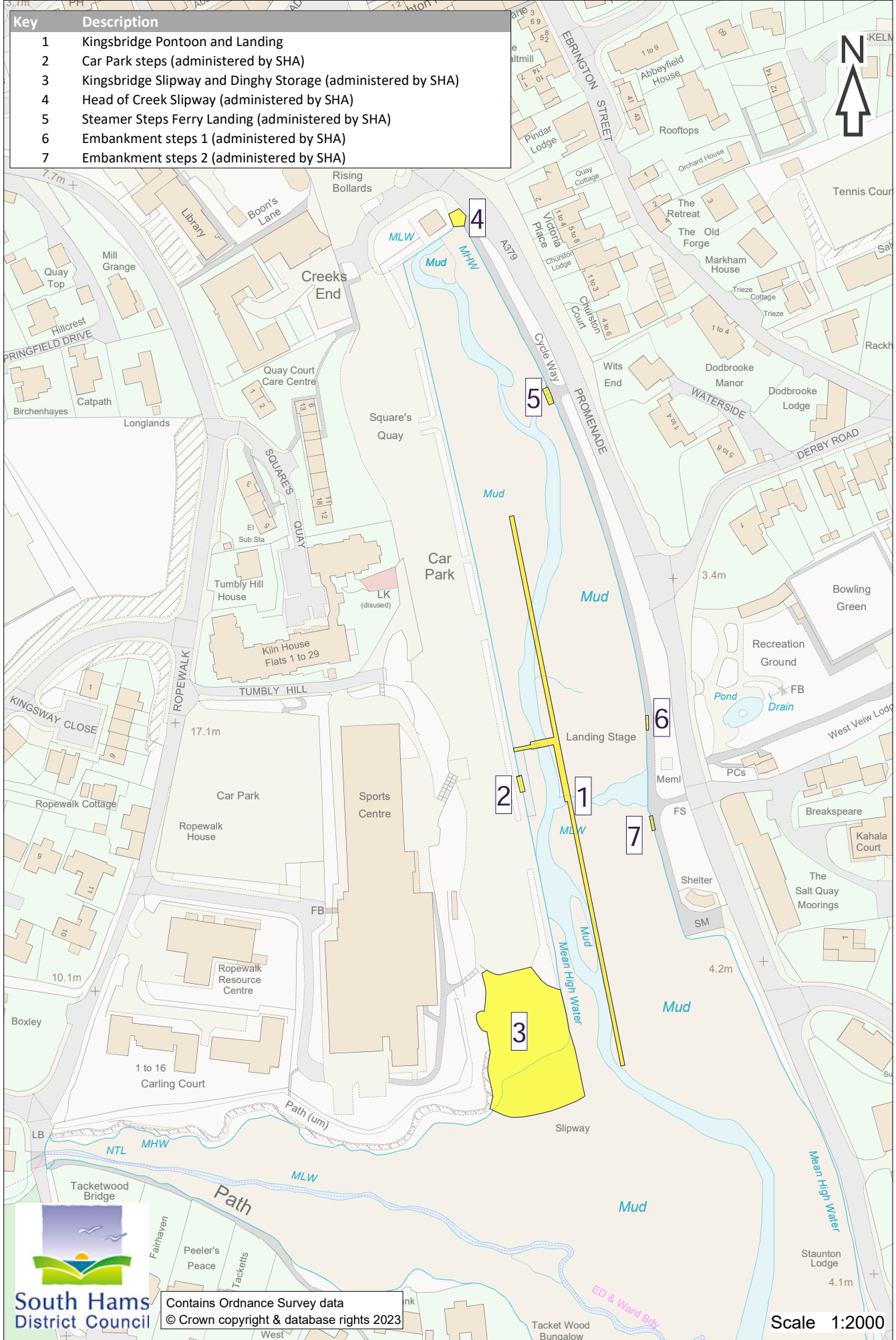


Contains Ordnance Survey data
© Crown copyright & database rights 2023

Scale 1:2000

Harbour Premises Plan

Key	Description
1	Kingsbridge Pontoon and Landing
2	Car Park steps (administered by SHA)
3	Kingsbridge Slipway and Dinghy Storage (administered by SHA)
4	Head of Creek Slipway (administered by SHA)
5	Steamer Steps Ferry Landing (administered by SHA)
6	Embankment steps 1 (administered by SHA)
7	Embankment steps 2 (administered by SHA)

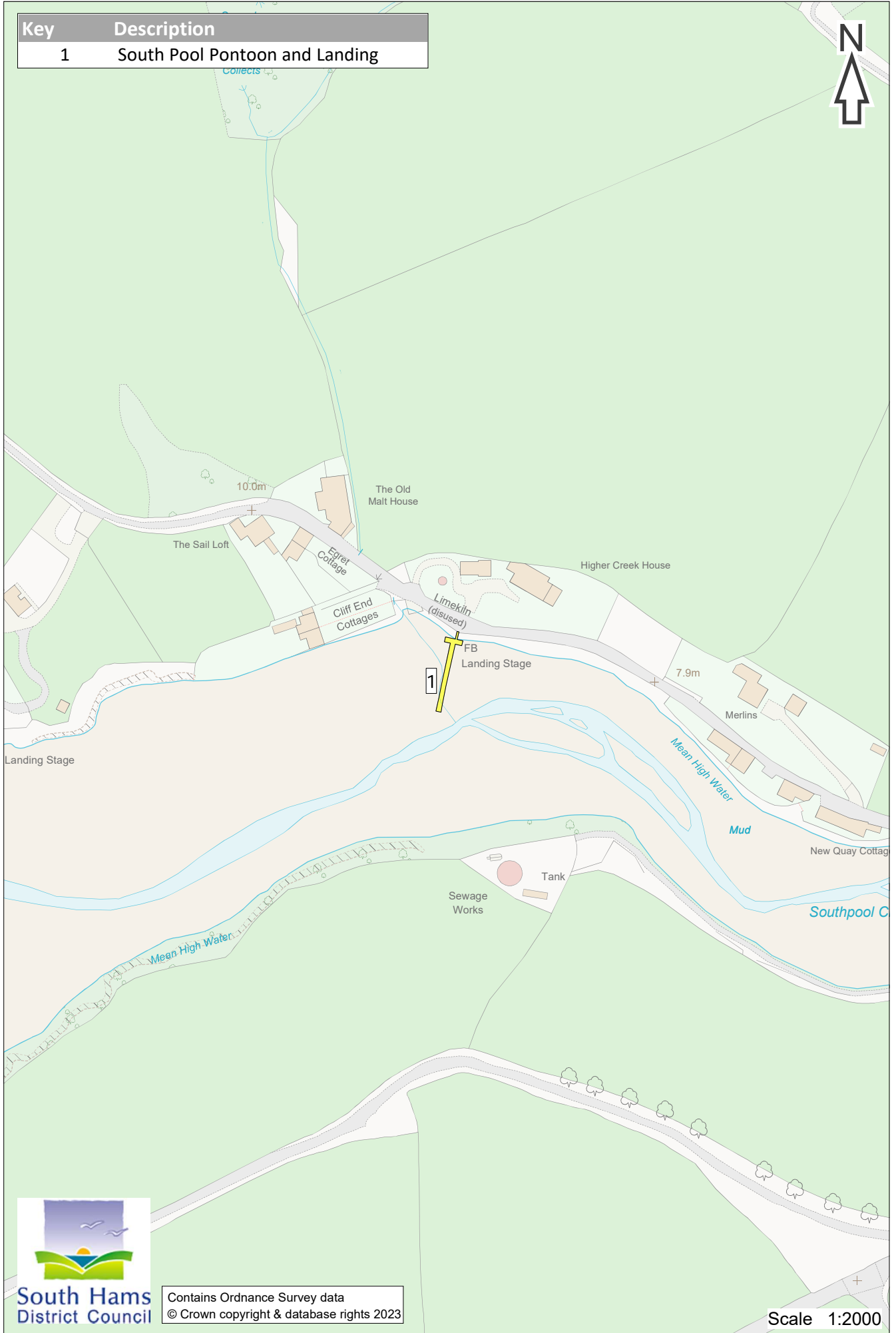


Contains Ordnance Survey data
© Crown copyright & database rights 2023

Scale 1:2000

Harbour Premises Plan

Key	Description
1	South Pool Pontoon and Landing



Contains Ordnance Survey data
© Crown copyright & database rights 2023

Scale 1:2000

Harbour Premises Plan

Key	Description
1	Frogmore Pontoon and Landing



Contains Ordnance Survey data
© Crown copyright & database rights 2023

Scale 1:2000