

# HS2

## Phase 2b Western leg

Warrington South

Land and property map book

# User Instructions

These maps show Westminster constituencies and highlight the HS2 route in those areas. Where relevant, they also indicate land that is safeguarded (both surface and sub surface) along with any HS2 Discretionary Property schemes.

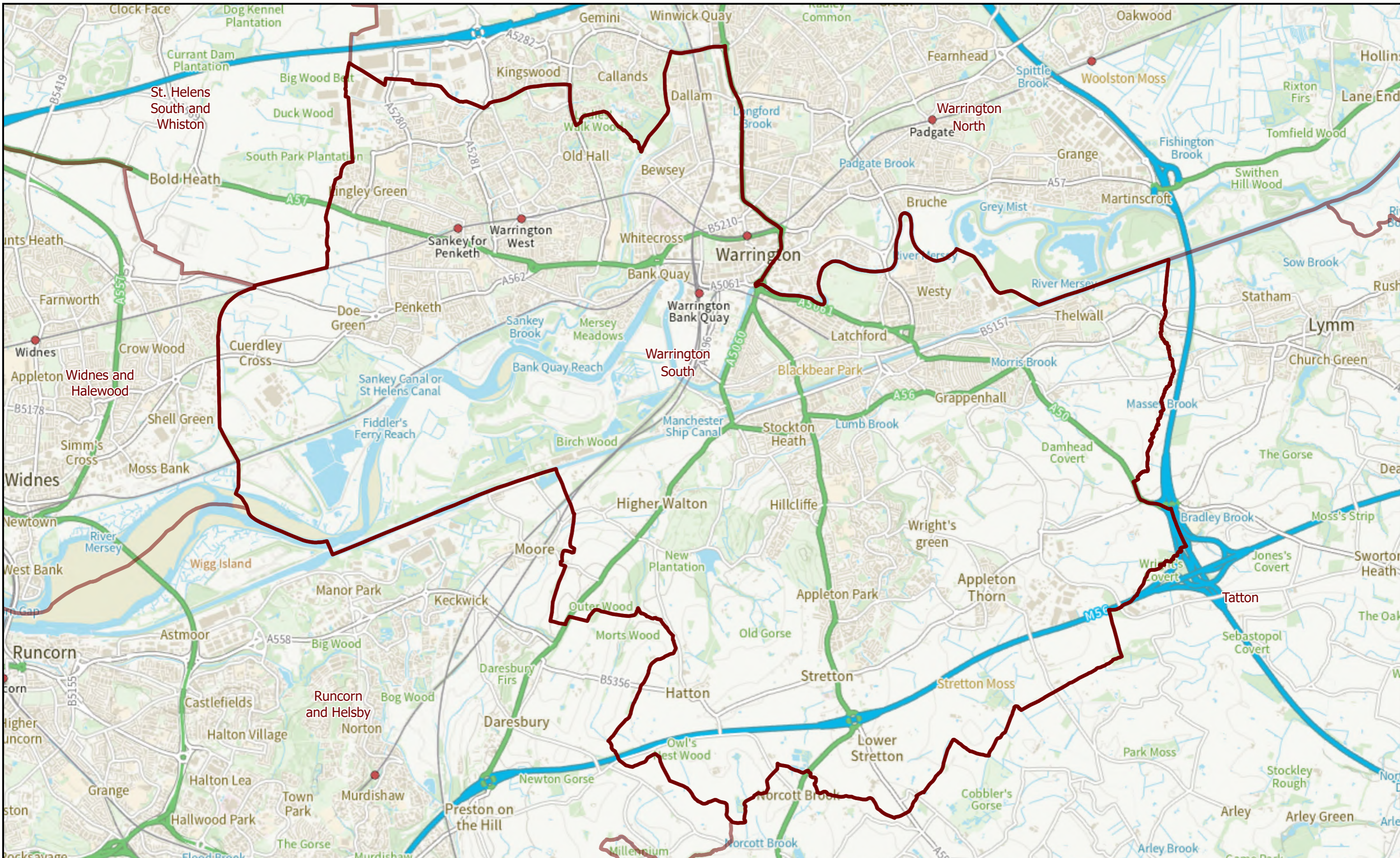
These maps should not be used for any legal or financial decision-making purposes, as amendments could be made as the project progresses. These maps were correct on 21/10/2024.

For the very latest information, please contact the HS2 Helpdesk ([enquiries@hs2.org.uk](mailto:enquiries@hs2.org.uk))



Please note the following abbreviations that you may find used (not all will be seen on every map):

- PH1 AP04 - Additional Provision 4
- P2A AP02 - Additional Provision 2
- P2B East WDES - Working Draft Environmental Statement
- P2B West AP02 - Additional Provision 2





HS2 Ltd accept no responsibility for any circumstances, which arise from the reproduction of this map after alteration, amendment or abbreviation or if it issued in part or issued incomplete in any way.  
 © Crown copyright and database rights 2024  
 OS AC0000808824


**Legend**  
 Westminster Constituency - Focus  
 Westminster Constituency - All



High Speed Two  
 Phase 2b West  
 Westminster Constituencies:  
 Safeguarding and Property Schemes  
 Zone Maps  
 Warrington South  
 Sarah Hall  
 (Page 1 of 1)  
 Official

**HS2**  
 Registered in England. Registration number 06791686.  
 Registered office: 2 Snowhill, Queensway, Birmingham B4 6GA.

Scale at A3: 1:45,000



Doc Number: P2B-HS2-LP-MAP-M000-000102-P03 Date: 07/10/24