

HS2

Phase 2b Western leg

Warrington North

Land and property map book

User Instructions

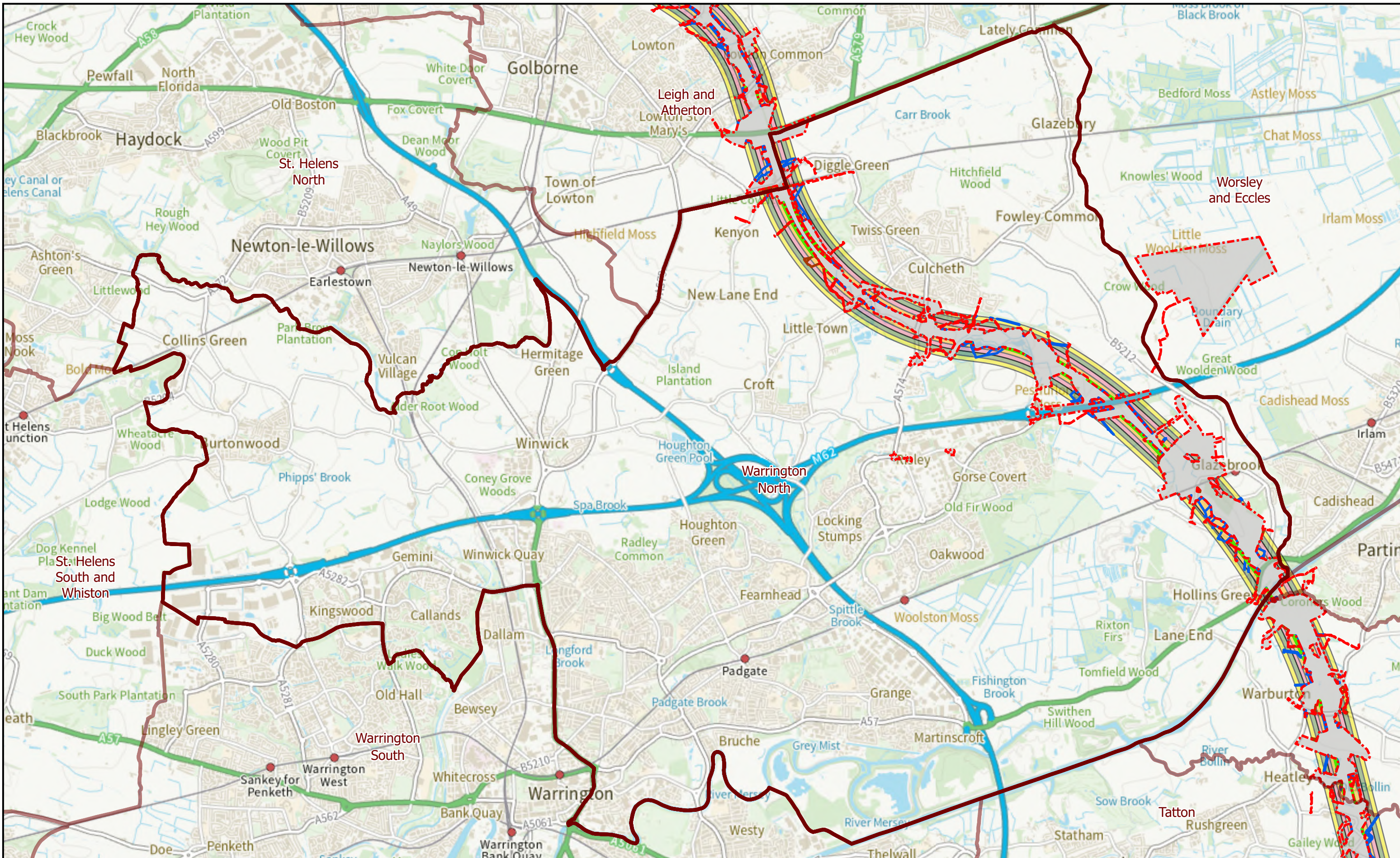
These maps show Westminster constituencies and highlight the HS2 route in those areas. Where relevant, they also indicate land that is safeguarded (both surface and sub surface) along with any HS2 Discretionary Property schemes.

These maps should not be used for any legal or financial decision-making purposes, as amendments could be made as the project progresses. These maps were correct on 21/10/2024.

For the very latest information, please contact the HS2 Helpdesk (enquiries@hs2.org.uk)

Please note the following abbreviations that you may find used (not all will be seen on every map):

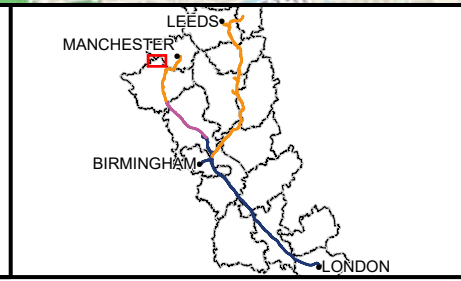
- PH1 AP04 - Additional Provision 4
- P2A AP02 - Additional Provision 2
- P2B East WDES - Working Draft Environmental Statement
- P2B West AP02 - Additional Provision 2



HS2 Ltd accept no responsibility for any circumstances, which arise from the reproduction of this map after alteration, amendment or abbreviation or if it issued in part or issued incomplete in any way.
 © Crown copyright and database rights 2024
 OS AC0000808824

Legend

- Westminster Constituency - Focus
- Westminster Constituency - All
- Limits of Land Subject to Safeguarding
- Safeguarded Area: Surface
- Extended Homeowner Protection Zone 2
- Extended Homeowner Protection Zone 3
- Extended Homeowner Protection Zone 4
- Rural Support Zone (RSZ)
- Homeowner payment (HOP) zone 1
- Homeowner payment (HOP) zone 2
- Homeowner payment (HOP) zone 3



High Speed Two
 Phase 2b West

Westminster Constituencies:
 Safeguarding and Property Schemes
 Zone Maps

Warrington North
 Charlotte Nichols

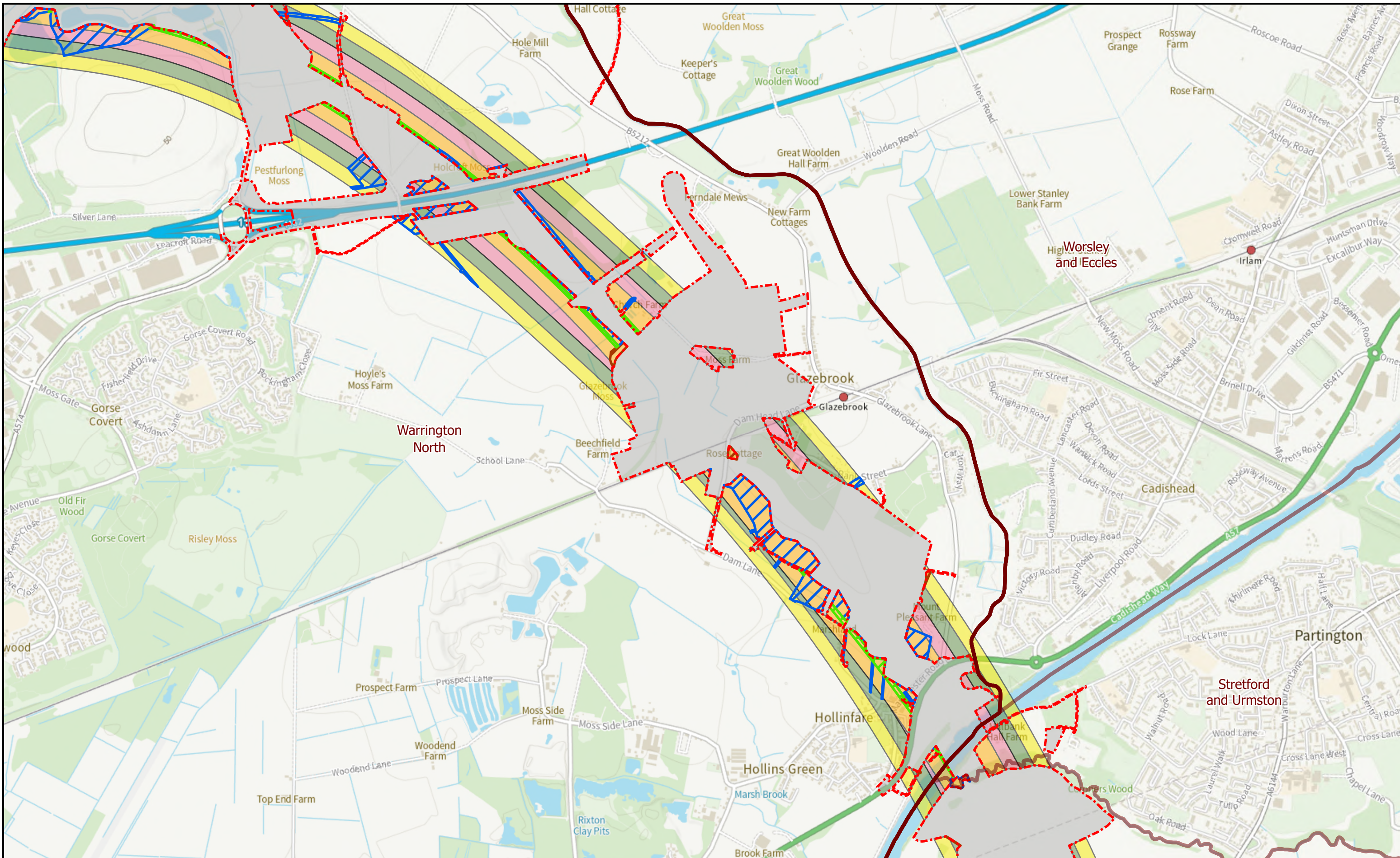
(Page 1 of 4)
 Official

HS2

Registered in England. Registration number 06791686.
 Registered office: 2 Snowhill, Queensway, Birmingham B4 6GA.

Scale at A3: 1:45,000

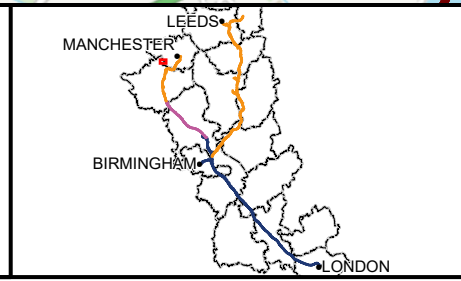
Doc Number: P2B-HS2-LP-MAP-M000-000101-P03 Date: 07/10/24



HS2 Ltd accept no responsibility for any circumstances, which arise from the reproduction of this map after alteration, amendment or abbreviation or if it issued in part or issued incomplete in any way.
 © Crown copyright and database rights 2024
 OS AC0000808824

Legend

Westminster Constituency - Focus	Extended Homeowner Protection Zone 2
Westminster Constituency - All	Extended Homeowner Protection Zone 3
Limits of Land Subject to Safeguarding Direction	Extended Homeowner Protection Zone 4
Safeguarded Area: Surface	Rural Support Zone (RSZ)
	Homeowner payment (HOP) zone 1
	Homeowner payment (HOP) zone 2
	Homeowner payment (HOP) zone 3



High Speed Two
 Phase 2b West

Westminster Constituencies:
 Safeguarding and Property Schemes
 Zone Maps

Warrington North
 Charlotte Nichols

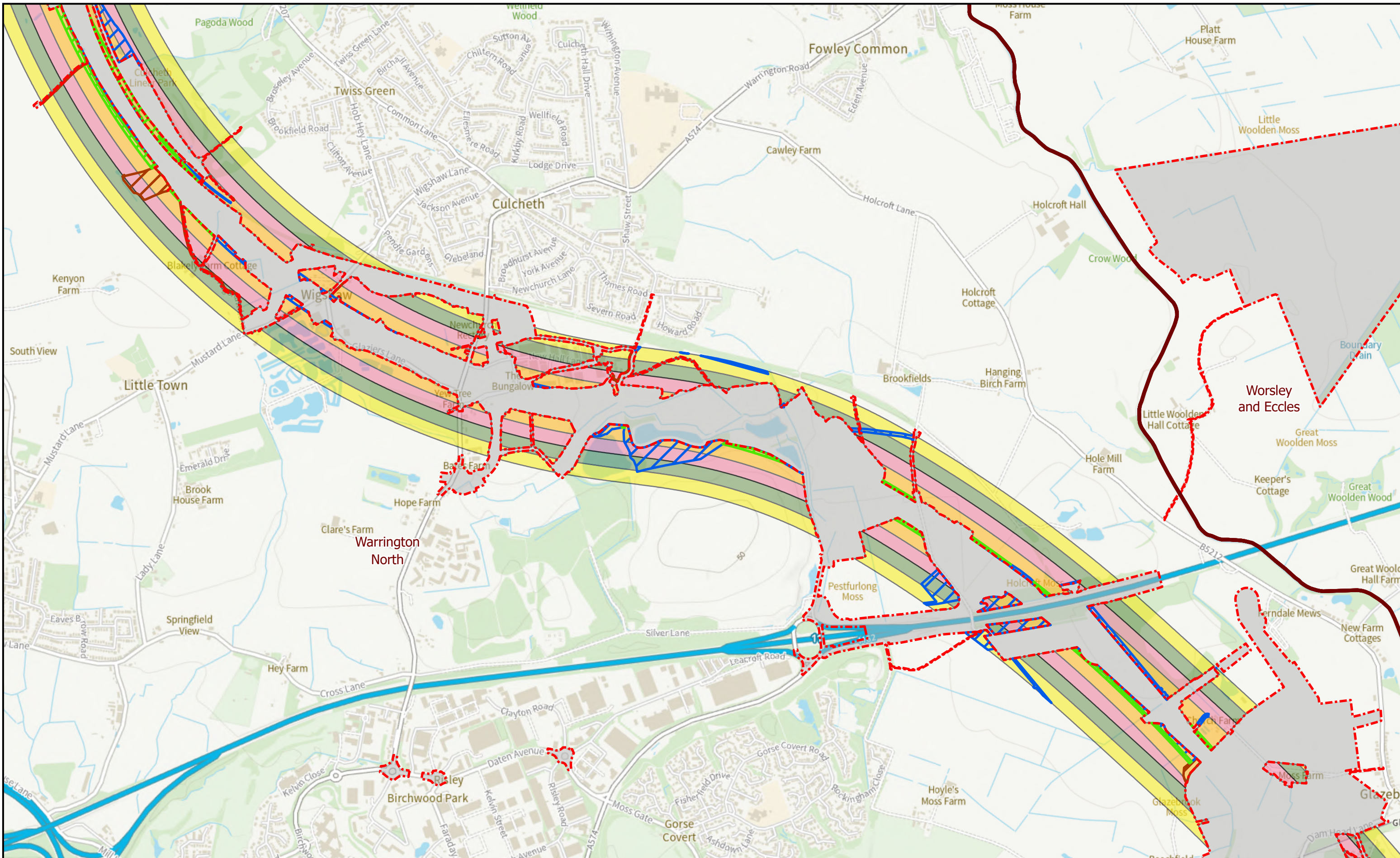
(Page 2 of 4)
 Official

HS2

Registered in England. Registration number 06791686.
 Registered office: 2 Snowhill, Queensway, Birmingham B4 6GA.

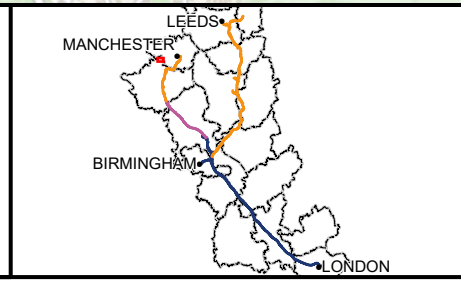
Scale at A3: 1:15,000

Doc Number: P2B-HS2-LP-MAP-M000-000101-P03 **Date:** 07/10/24



HS2 Ltd accept no responsibility for any circumstances, which arise from the reproduction of this map after alteration, amendment or abbreviation or if it issued in part or issued incomplete in any way.
 © Crown copyright and database rights 2024
 OS AC0000808824

Legend	
	Westminster Constituency - Focus
	Westminster Constituency - All
	Limits of Land Subject to Safeguarding Direction
	Safeguarded Area: Surface
	Extended Homeowner Protection Zone 2
	Extended Homeowner Protection Zone 3
	Extended Homeowner Protection Zone 4
	Rural Support Zone (RSZ)
	Homeowner payment (HOP) zone 1
	Homeowner payment (HOP) zone 2
	Homeowner payment (HOP) zone 3



High Speed Two
 Phase 2b West

Westminster Constituencies:
 Safeguarding and Property Schemes
 Zone Maps

Warrington North
 Charlotte Nichols

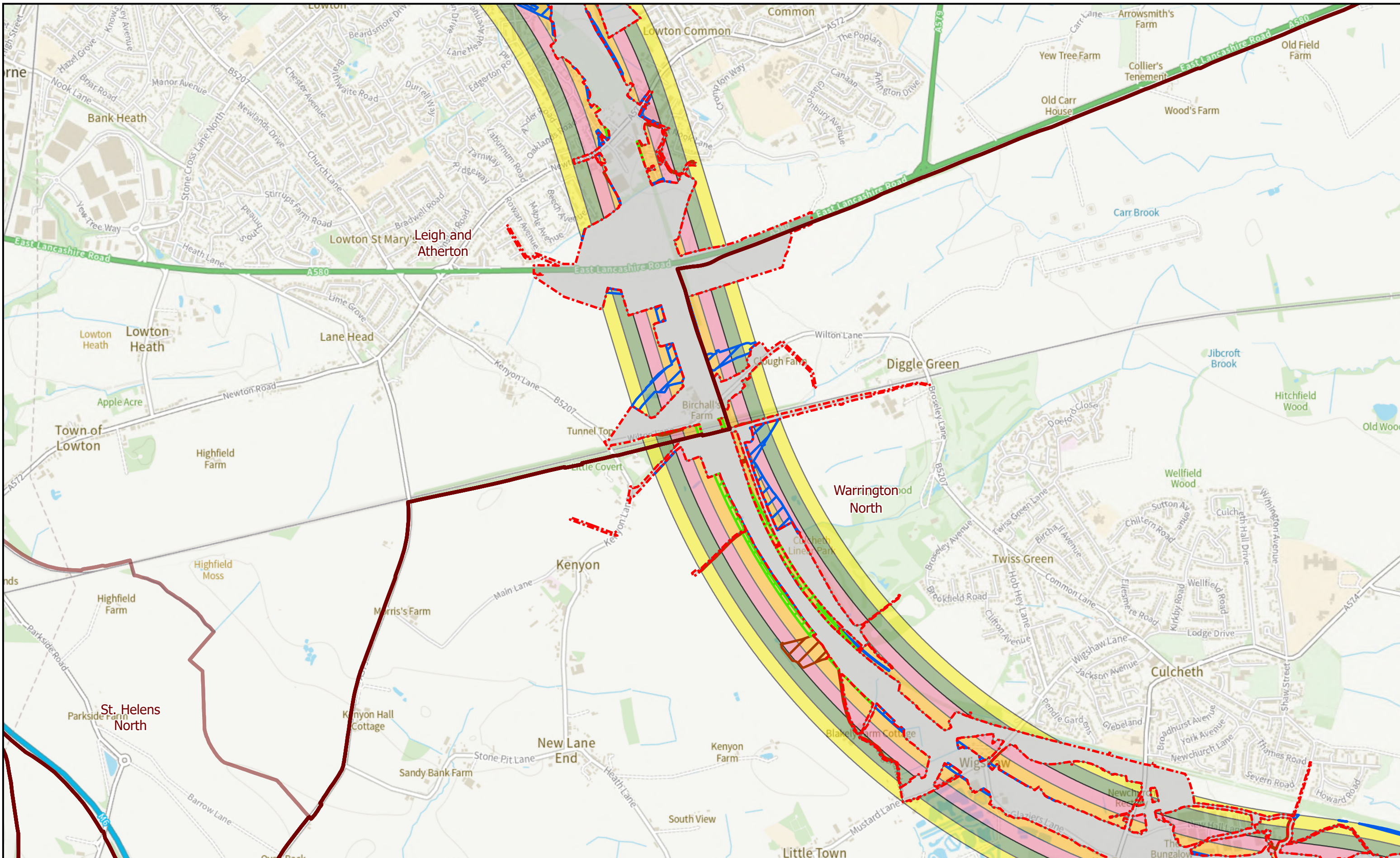
(Page 3 of 4)
 Official

Registered in England. Registration number 06791686.
 Registered office: 2 Snowhill, Queensway, Birmingham B4 6GA.

Scale at A3: 1:15,000

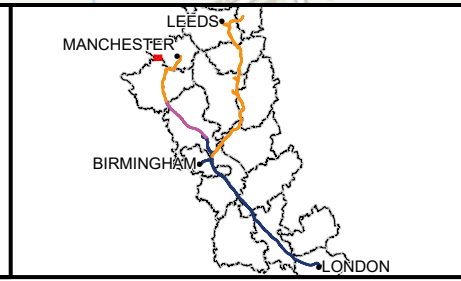
Doc Number: P2B-HS2-LP-MAP-M000-000101-P03

Date: 07/10/24



HS2 Ltd accept no responsibility for any circumstances, which arise from the reproduction of this map after alteration, amendment or abbreviation or if it issued in part or issued incomplete in any way.
 © Crown copyright and database rights 2024
 OS AC0000808824

Legend	
	Westminster Constituency - Focus
	Westminster Constituency - All
	Limits of Land Subject to Safeguarding Direction
	Safeguarded Area: Surface
	Extended Homeowner Protection Zone 2
	Extended Homeowner Protection Zone 3
	Extended Homeowner Protection Zone 4
	Rural Support Zone (RSZ)
	Homeowner payment (HOP) zone 1
	Homeowner payment (HOP) zone 2
	Homeowner payment (HOP) zone 3




High Speed Two
 Phase 2b West


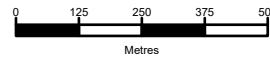
Westminster Constituencies:
 Safeguarding and Property Schemes
 Zone Maps

Warrington North
 Charlotte Nichols

(Page 4 of 4)
 Official



Scale at A3: 1:15,000

Registered in England. Registration number 06791686.
 Registered office: 2 Snowhill, Queensway, Birmingham B4 6GA.

Doc Number: P2B-HS2-LP-MAP-M000-000101-P03 **Date:** 07/10/24