

HS2

Phase 2b Eastern leg

Wetherby and Easingwold

Land and property map book

User Instructions

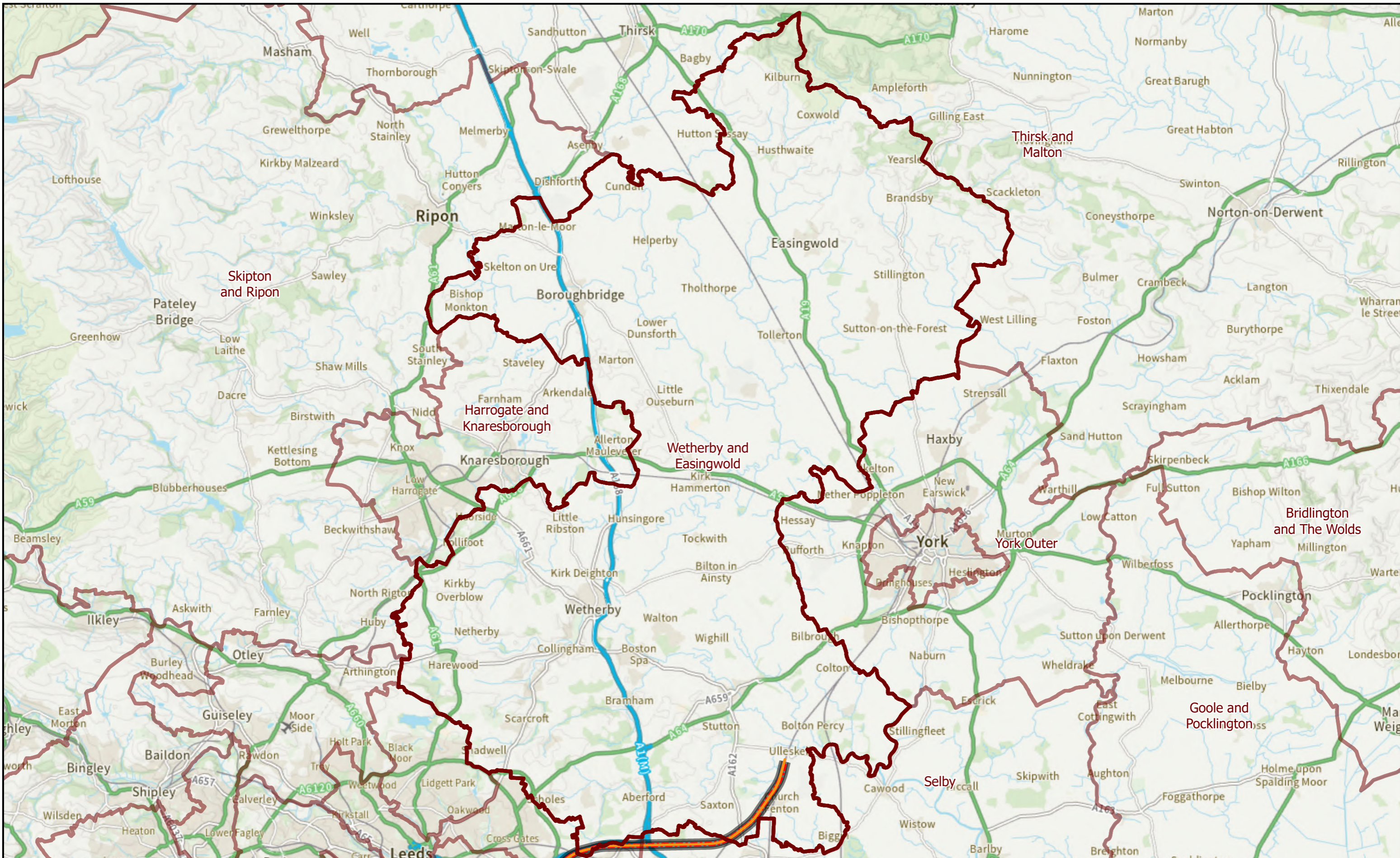
These maps show Westminster constituencies and highlight the HS2 route in those areas. Where relevant, they also indicate land that is safeguarded (both surface and sub surface) along with any HS2 Discretionary Property schemes.

These maps should not be used for any legal or financial decision-making purposes, as amendments could be made as the project progresses. These maps were correct on 21/10/2024.

For the very latest information, please contact the HS2 Helpdesk (enquiries@hs2.org.uk)

Please note the following abbreviations that you may find used (not all will be seen on every map):

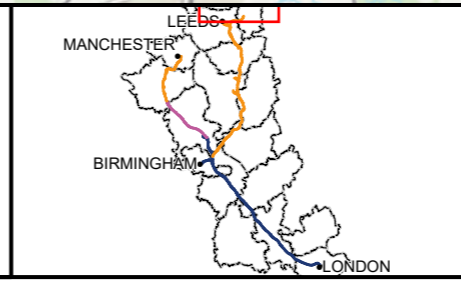
- PH1 AP04 - Additional Provision 4
- P2A AP02 - Additional Provision 2
- P2B East WDES - Working Draft Environmental Statement
- P2B West AP02 - Additional Provision 2



HS2 Ltd accept no responsibility for any circumstances, which arise from the reproduction of this map after alteration, amendment or abbreviation or if it issued in part or issued incomplete in any way.
 © Crown copyright and database rights 2024
 OS AC0000808824

Legend

Phase 2b East (WDES Alignment)	Rural Support Zone (RSZ)
Westminster Constituency - Focus	Homeowner payment (HOP) zone 1
Westminster Constituency - All	Homeowner payment (HOP) zone 2
Limits of Land Subject to Safeguarding Direction	Homeowner payment (HOP) zone 3
Safeguarded Area: Surface	



High Speed Two
 Phase 2b East

Westminister Constituencies:
 Safeguarding and Property Schemes
 Zone Maps

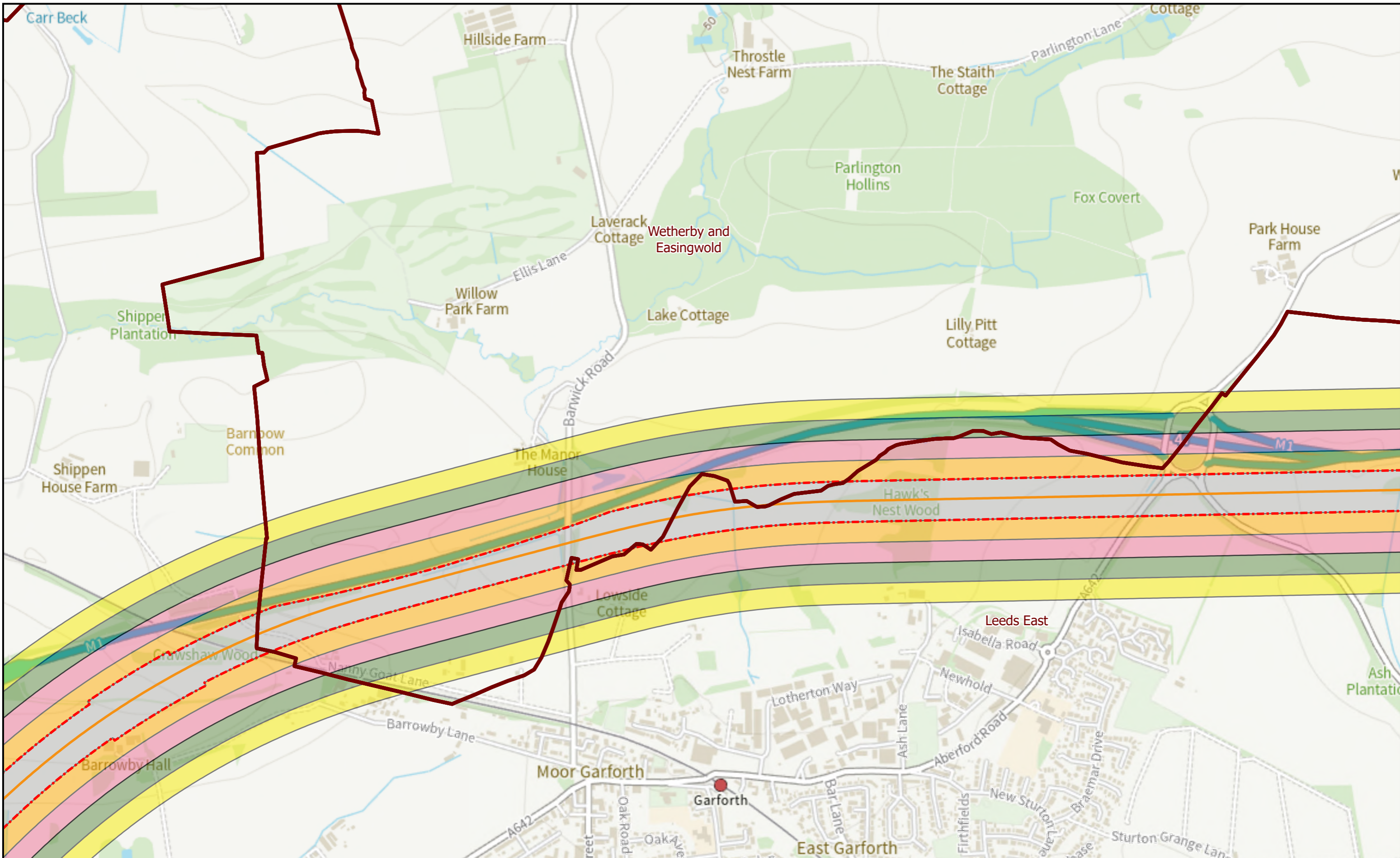
Wetherby and Easingwold
 Sir Alec Shelbrooke

(Page 1 of 4)
 Official

Scale at A3: 1:200,000

Registered in England. Registration number 06791686.
 Registered office: 2 Snowhill, Queensway, Birmingham B4 6QA.

Doc Number: P2B-HS2-LP-MAP-L000-000091 **Date:** 07/10/24



HS2 Ltd accept no responsibility for any circumstances, which arise from the reproduction of this map after alteration, amendment or abbreviation or if it issued in part or issued incomplete in any way.
 © Crown copyright and database rights 2024
 OS AC0000808824

Legend	
	Phase 2b East (WDES Alignment)
	Limits of Land Subject to Safeguarding Direction
	Rural Support Zone (RSZ)
	Homeowner payment (HOP) zone 1
	Homeowner payment (HOP) zone 2
	Homeowner payment (HOP) zone 3
	Westminster Constituency - Focus
	Westminster Constituency - All
	Safeguarded Area: Surface



High Speed Two
 Phase 2b East

Westminster Constituencies:
 Safeguarding and Property Schemes
 Zone Maps

Wetherby and Easingwold
 Sir Alec Shelbrooke

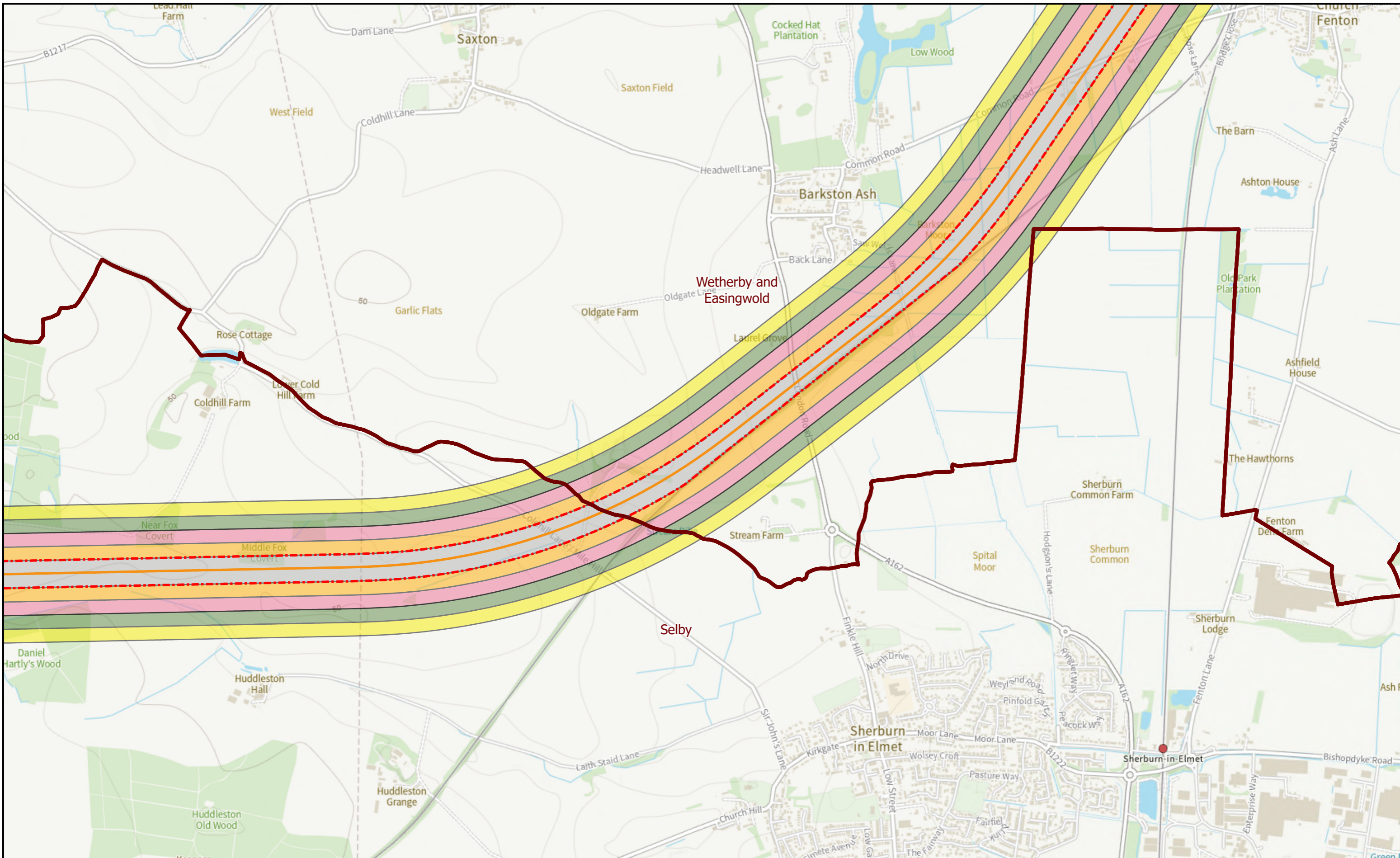
(Page 2 of 4)
 Official

Scale at A3: 1:10,000

Registered in England. Registration number 06791686.
 Registered office: 2 Snowhill, Queensway, Birmingham B4 6GA.

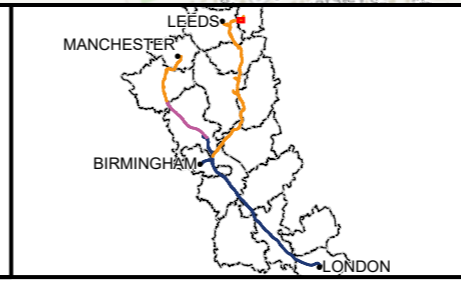
Doc Number: P2B-HS2-LP-MAP-L000-000091

Date: 07/10/24



HS2 Ltd accept no responsibility for any circumstances, which arise from the reproduction of this map after alteration, amendment or abbreviation or if it issued in part or issued incomplete in any way.
 © Crown copyright and database rights 2024
 OS AC0000808824

Legend	
	Phase 2b East (WDES Alignment)
	Westminster Constituency - Focus
	Westminster Constituency - All
	Limits of Land Subject to Safeguarding Direction
	Safeguarded Area: Surface
	Rural Support Zone (RSZ)
	Homeowner payment (HOP) zone 1
	Homeowner payment (HOP) zone 2
	Homeowner payment (HOP) zone 3



High Speed Two
 Phase 2b East

Westminster Constituencies:
 Safeguarding and Property Schemes
 Zone Maps

Wetherby and Easingwold
 Sir Alec Shelbrooke

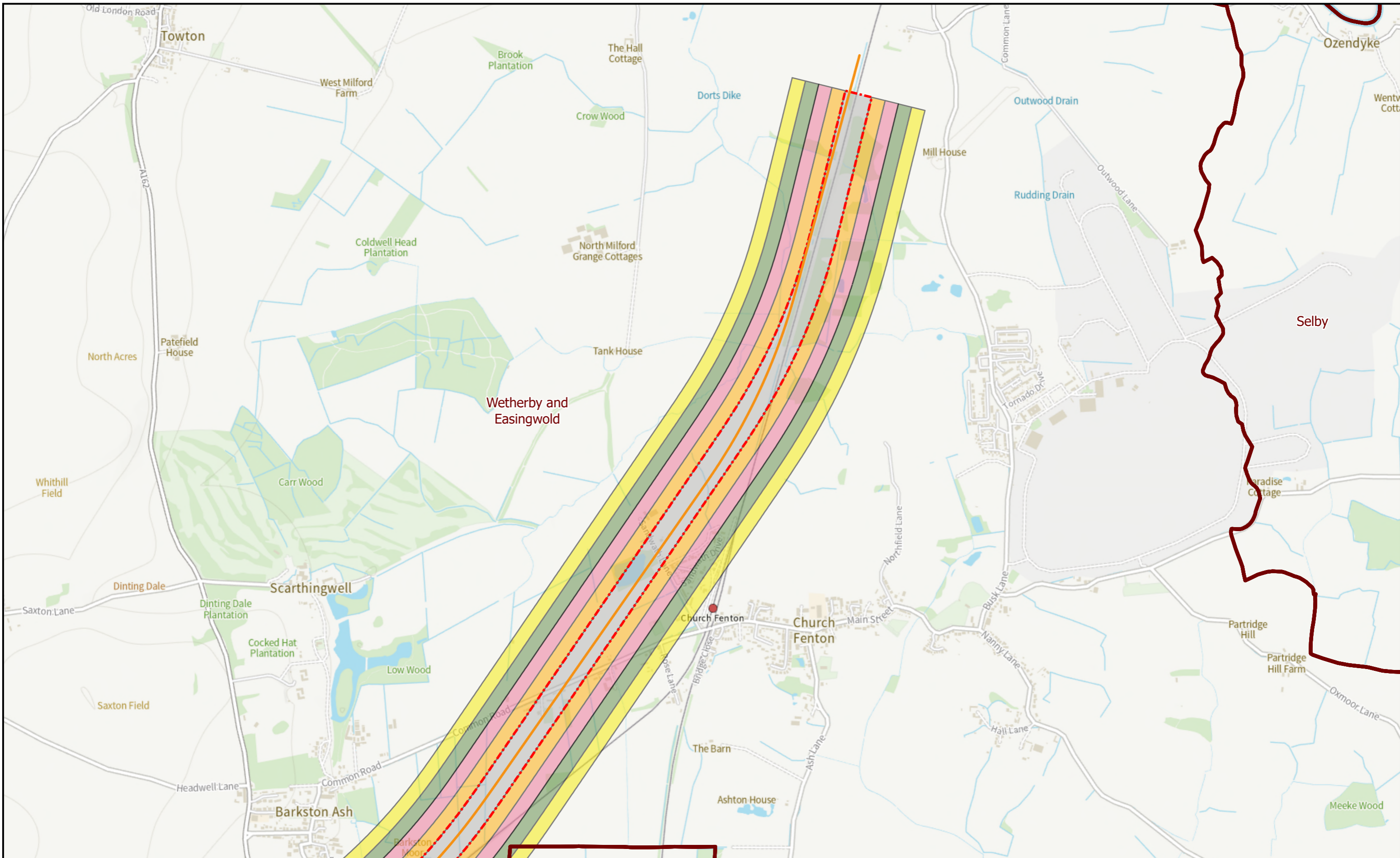
(Page 3 of 4)
 Official

Scale at A3: 1:15,000

Registered in England. Registration number 06791686.
 Registered office: 2 Snowhill, Queensway, Birmingham B4 6GA.

Doc Number: P2B-HS2-LP-MAP-L000-000091

Date: 07/10/24



HS2 Ltd accept no responsibility for any circumstances, which arise from the reproduction of this map after alteration, amendment or abbreviation or if it issued in part or issued incomplete in any way.
 © Crown copyright and database rights 2024
 OS AC0000808824

Legend

- - - Phase 2b East (WDES Alignment)
- Westminster Constituency - Focus
- Westminster Constituency - All
- Limits of Land Subject to Safeguarding Direction
- Safeguarded Area: Surface
- Rural Support Zone (RSZ)
- Homeowner payment (HOP) zone 1
- Homeowner payment (HOP) zone 2
- Homeowner payment (HOP) zone 3



High Speed Two
 Phase 2b East

Westminster Constituencies:
 Safeguarding and Property Schemes
 Zone Maps

Wetherby and Easingwold
 Sir Alec Shelbrooke

(Page 4 of 4)
 Official

HS2

Registered in England. Registration number 06791686.
 Registered office: 2 Snowhill, Queensway, Birmingham B4 6GA.

Scale at A3: 1:15,000

Doc Number: P2B-HS2-LP-MAP-L000-000091 **Date:** 07/10/24