

HS2

Phase 2b Off-route

Dumfriesshire, Clydesdale and Tweeddale

Land and property map book

User Instructions

These maps show Westminster constituencies and highlight the HS2 route in those areas. Where relevant, they also indicate land that is safeguarded (both surface and sub surface) along with any HS2 Discretionary Property schemes.

These maps should not be used for any legal or financial decision-making purposes, as amendments could be made as the project progresses. These maps were correct on 21/10/2024.

For the very latest information, please contact the HS2 Helpdesk (enquiries@hs2.org.uk)

Please note the following abbreviations that you may find used (not all will be seen on every map):

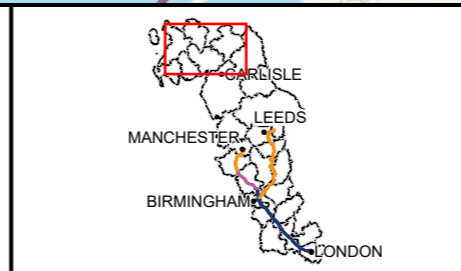
- PH1 AP04 - Additional Provision 4
- P2A AP02 - Additional Provision 2
- P2B East WDES - Working Draft Environmental Statement
- P2B West AP02 - Additional Provision 2



HS2 Ltd accept no responsibility for any circumstances, which arise from the reproduction of this map after alteration, amendment or abbreviation or if it issued in part or issued incomplete in any way.
 © Crown copyright and database rights 2024
 OS AC0000808824

Legend

- Westminister Constituency - Focus
- Westminister Constituency - All
- Limits of Land Subject to Safeguarding Direction
- Safeguarded Area: Surface



High Speed Two
 Phase 2b West

Westminister Constituencies:
 Safeguarding and Property Schemes
 Zone Maps

Dumfriesshire, Clydesdale and Tweeddale
 David Mundell

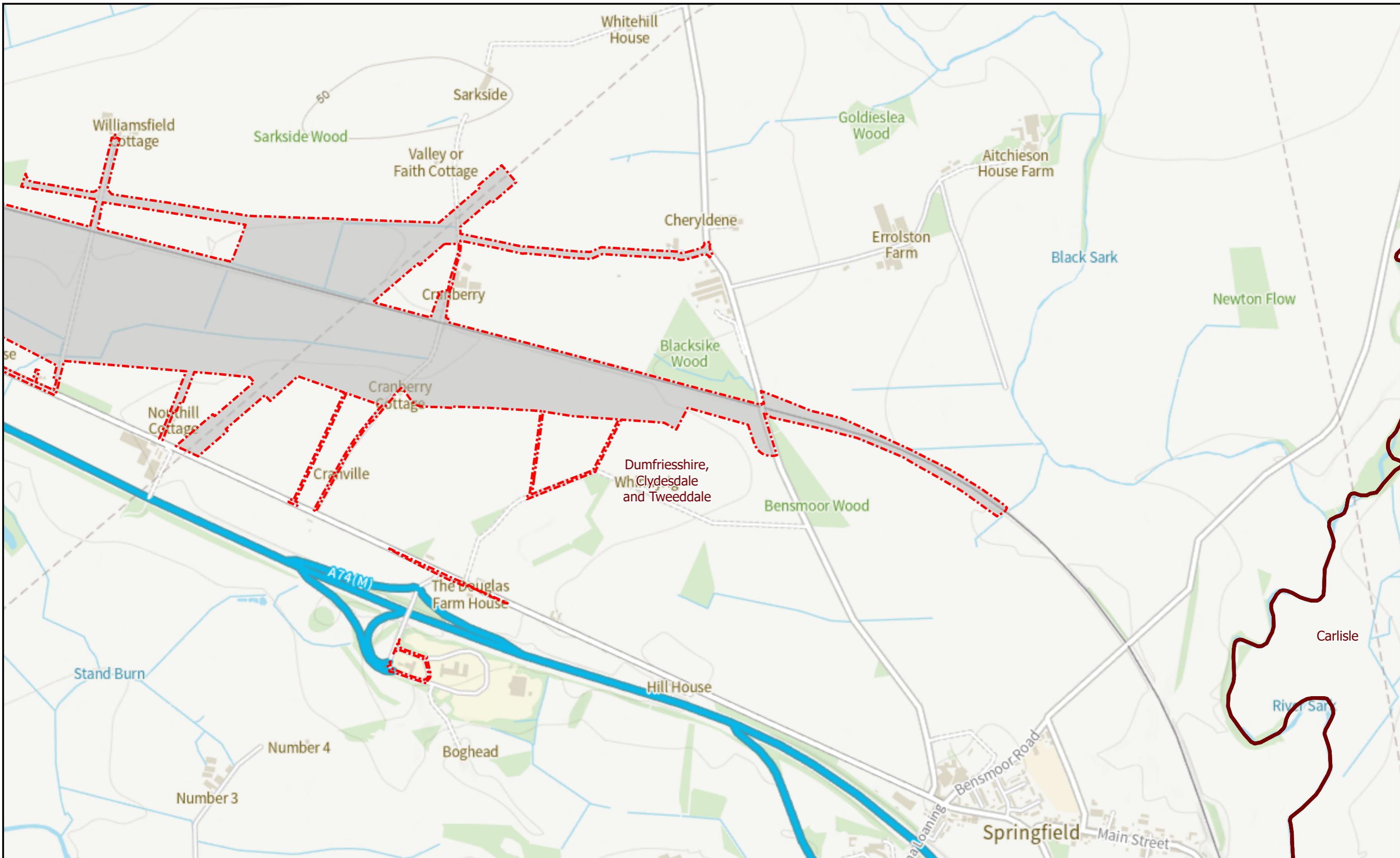
(Page 1 of 3)
 Official

HS2

Registered in England. Registration number 06791686.
 Registered office: 2 Snowhill, Queensway, Birmingham B4 6QA.

Scale at A3: 1:420,000

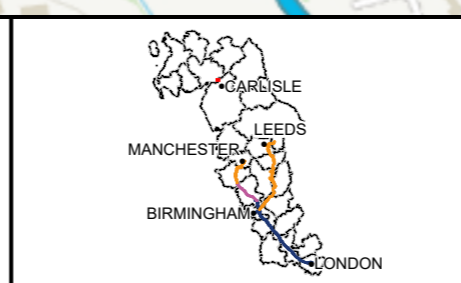
Doc Number: P2B-HS2-LP-MAP-B000-000002-P03 Date: 07/10/24



HS2 Ltd accept no responsibility for any circumstances, which arise from the reproduction of this map after alteration, amendment or abbreviation or if it issued in part or issued incomplete in any way.
 © Crown copyright and database rights 2024
 OS AC0000808824

Legend

- Westminster Constituency - Focus
- Westminster Constituency - All
- Limits of Land Subject to Safeguarding Direction
- Safeguarded Area: Surface



High Speed Two
Phase 2b West

Westminster Constituencies:
Safeguarding and Property Schemes
Zone Maps

Dumfriesshire, Clydesdale and Tweeddale
David Mundell

(Page 2 of 3)
Official

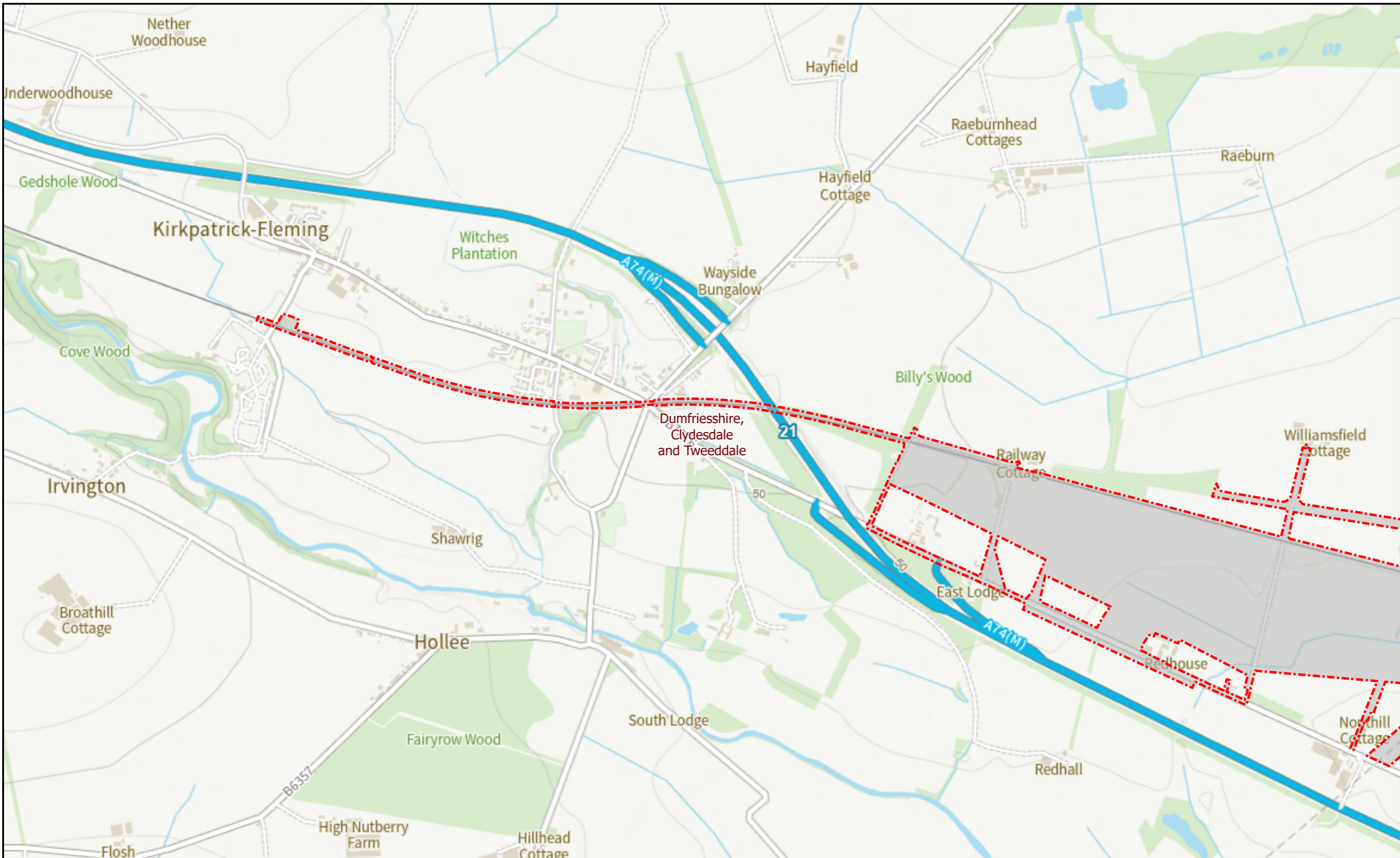
HS2

Scale at A3: 1:10,000

Registered in England. Registration number 06791686.
Registered office: 2 Snowhill, Queensway, Birmingham B4 6GA.

0 50 100 150 200
Metres

Doc Number: P2B-HS2-LP-MAP-B000-000002-P03 **Date:** 07/10/24



HS2 Ltd accept no responsibility for any circumstances, which arise from the reproduction of this map after alteration, amendment or abbreviation or if it issued in part or issued incomplete in any way.
 © Crown copyright and database rights 2024
 OS AC0000808824

- Legend**
- Westminster Constituency - Focus
 - Westminster Constituency - All
 - Limits of Land Subject to Safeguarding Direction
 - Safeguarded Area: Surface



High Speed Two
 Phase 2b West

Westminster Constituencies:
 Safeguarding and Property Schemes
 Zone Maps

Dumfriesshire, Clydesdale and Tweeddale
 David Mundell

(Page 3 of 3)
 Official

HS2

Registered in England. Registration number 06791686.
 Registered office: 2 Snowhill, Queensway, Birmingham B4 6GA.

Scale at A3: 1:10,000

Doc Number: P2B-HS2-LP-MAP-B000-000002-P03

Date: 07/10/24