

# HS2

## Phase One

South Northamptonshire

Land and property map book

# User Instructions

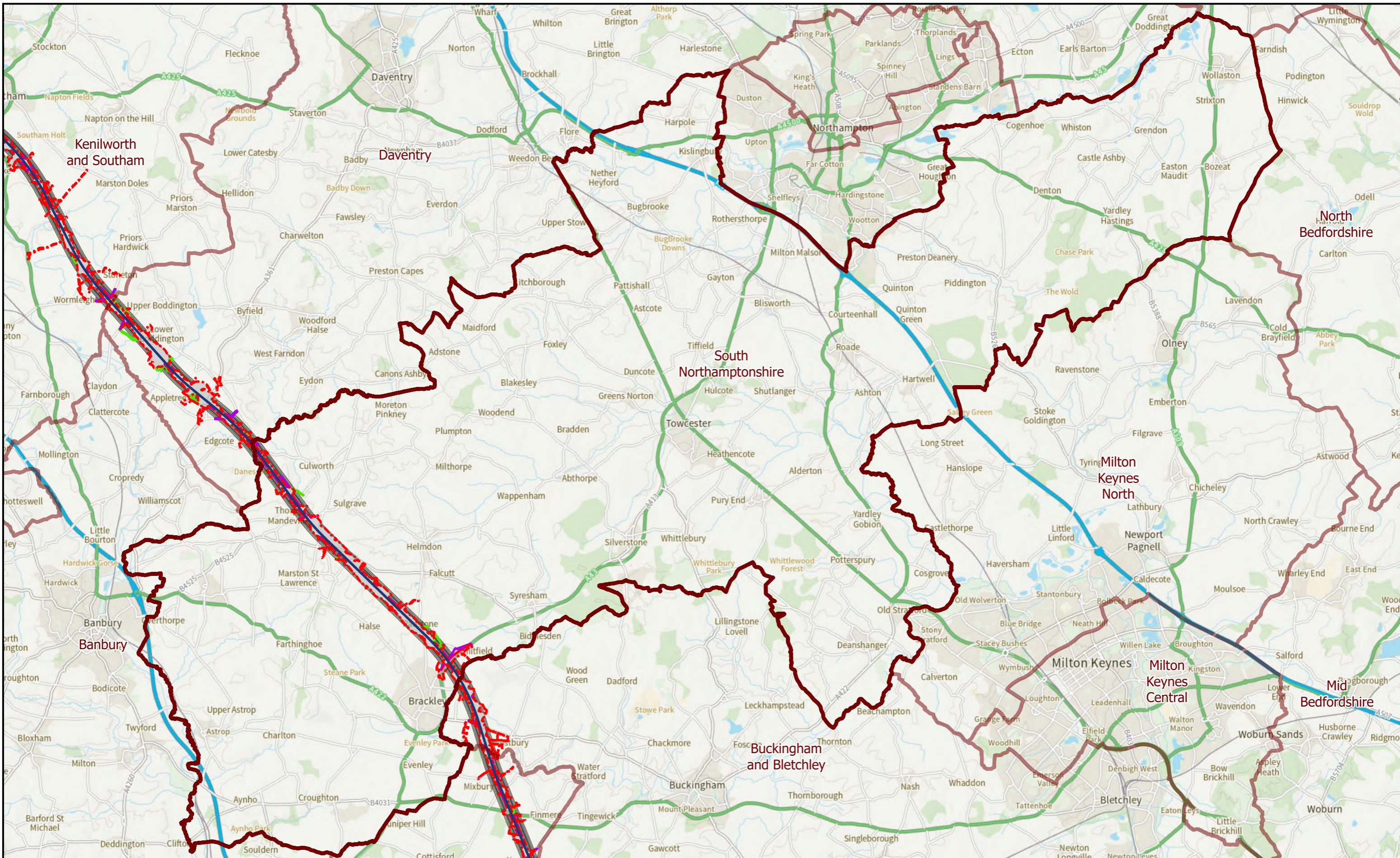
These maps show Westminster constituencies and highlight the HS2 route in those areas. Where relevant, they also indicate land that is safeguarded (both surface and sub surface) along with any HS2 Discretionary Property schemes.

These maps should not be used for any legal or financial decision-making purposes, as amendments could be made as the project progresses. These maps were correct on 21/10/2024.

For the very latest information, please contact the HS2 Helpdesk ([enquiries@hs2.org.uk](mailto:enquiries@hs2.org.uk))

Please note the following abbreviations that you may find used (not all will be seen on every map):

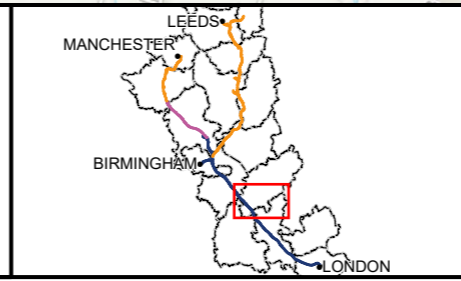
- PH1 AP04 - Additional Provision 4
- P2A AP02 - Additional Provision 2
- P2B East WDES - Working Draft Environmental Statement
- P2B West AP02 - Additional Provision 2



HS2 Ltd accept no responsibility for any circumstances, which arise from the reproduction of this map after alteration, amendment or abbreviation or if it issued in part or issued incomplete in any way.  
 © Crown copyright and database rights 2024  
 OS AC0000808824

**Legend**

- Phase One (AP04 Alignment)
- Westminster Constituency - Focus
- Westminster Constituency - All
- Limits of Land Subject to Safeguarding Direction
- Safeguarded Area: Surface
- Extended Homeowner Protection Zone 1
- Extended Homeowner Protection Zone 2
- Rural Support Zone (RSZ)
- Homeowner payment (HOP) zone 1
- Homeowner payment (HOP) zone 2
- Homeowner payment (HOP) zone 3



High Speed Two  
Phase One

Westminster Constituencies:  
Safeguarding and Property Schemes  
Zone Maps

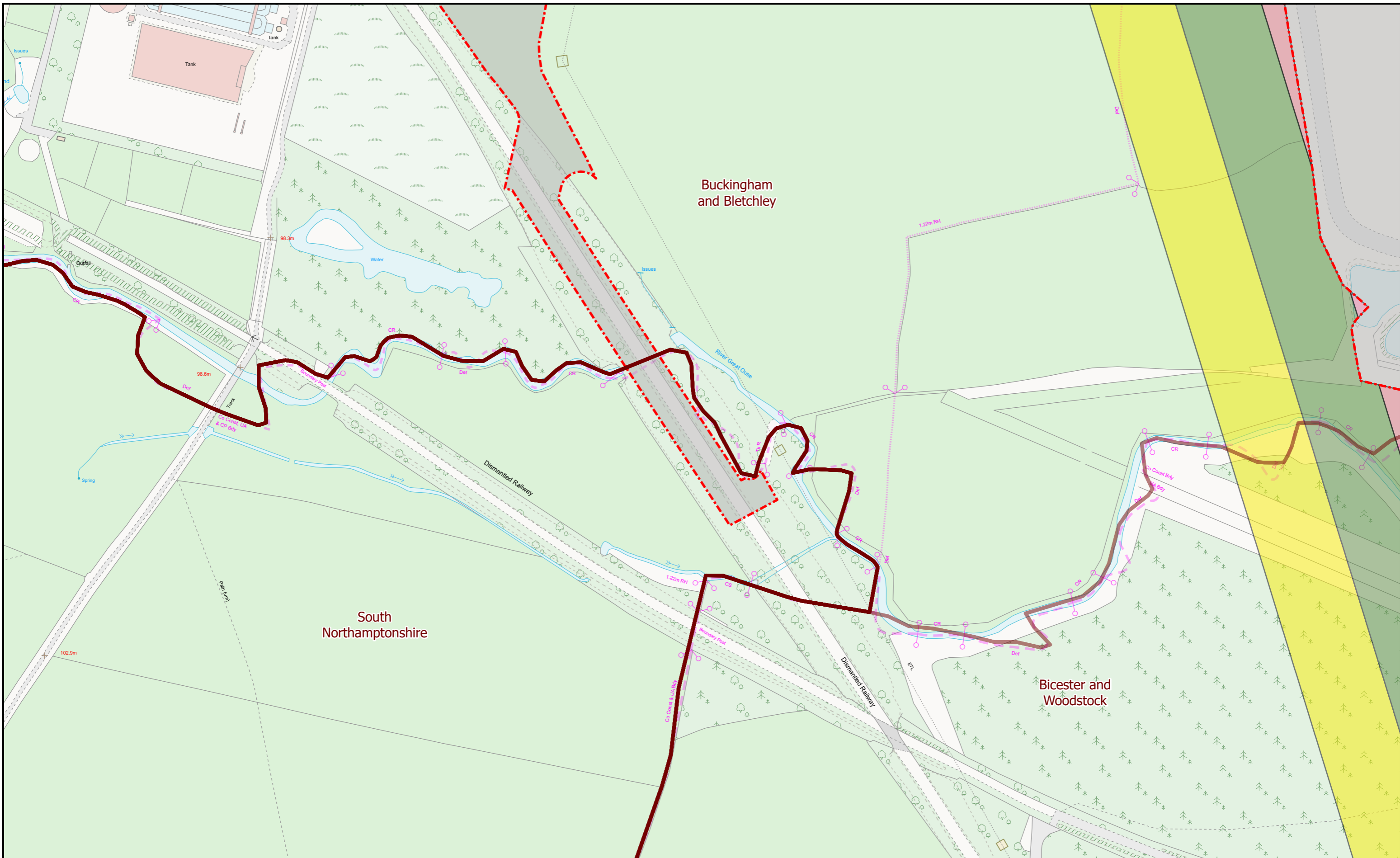
South Northamptonshire  
Sarah Bool

(Page 1 of 6)  
Official

**HS2** Scale at A3: 1:137,500

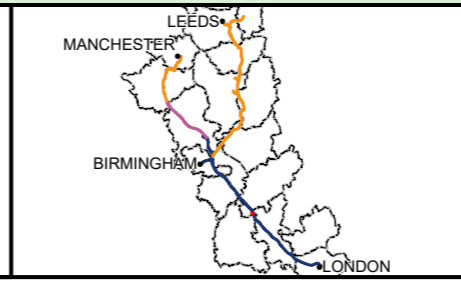
Registered in England. Registration number 06791686.  
Registered office: 2 Snowhill, Queensway, Birmingham B4 6GA.

**Doc Number:** PH1-HS2-LP-MAP-000-000060-P03 **Date:** 07/10/24



HS2 Ltd accept no responsibility for any circumstances, which arise from the reproduction of this map after alteration, amendment or abbreviation or if it issued in part or issued incomplete in any way.  
 © Crown copyright and database rights 2024  
 OS AC0000808824

Legend	
	Westminister Constituency - Focus
	Westminister Constituency - All
	Limits of Land Subject to Safeguarding Direction
	Safeguarded Area: Surface
	Homeowner payment (HOP) zone 1
	Homeowner payment (HOP) zone 2
	Homeowner payment (HOP) zone 3

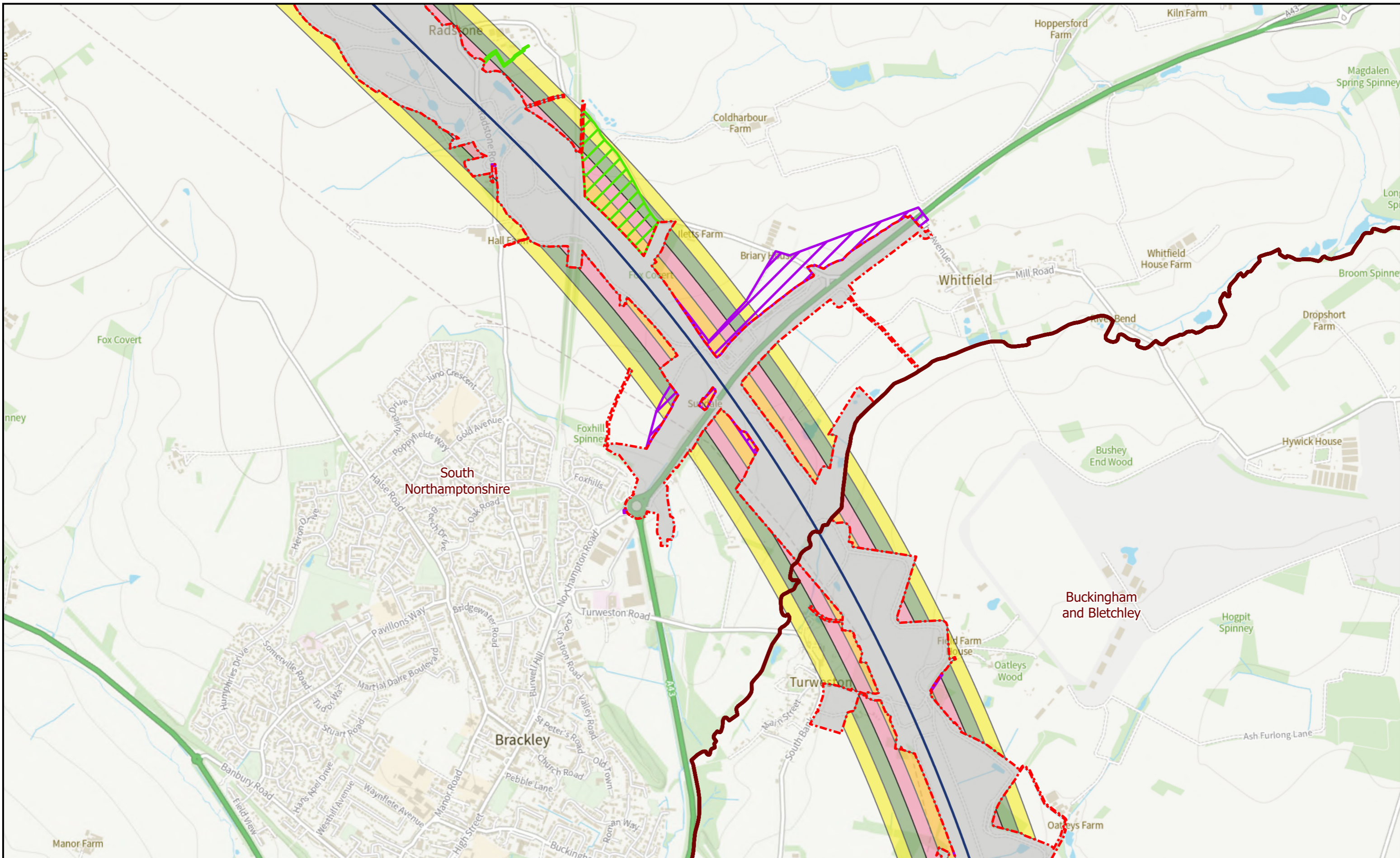


High Speed Two  
 Phase One  
 Westminister Constituencies:  
 Safeguarding and Property Schemes  
 Zone Maps  
 South Northamptonshire  
 Sarah Bool  
 (Page 2 of 6)  
 Official

Registered in England. Registration number 06791686.  
 Registered office: 2 Snowhill, Queensway, Birmingham B4 6GA.

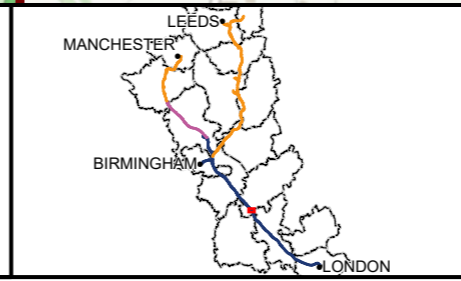
Scale at A3: 1:2,500

**Doc Number:** PH1-HS2-LP-MAP-000-000060-P03 **Date:** 07/10/24



HS2 Ltd accept no responsibility for any circumstances, which arise from the reproduction of this map after alteration, amendment or abbreviation or if it issued in part or issued incomplete in any way.  
 © Crown copyright and database rights 2024  
 OS AC0000808824

Legend	
	Phase One (AP04 Alignment)
	Westminster Constituency - Focus
	Westminster Constituency - All
	Limits of Land Subject to Safeguarding Direction
	Safeguarded Area: Surface
	Extended Homeowner Protection Zone 1
	Extended Homeowner Protection Zone 2
	Rural Support Zone (RSZ)
	Homeowner payment (HOP) zone 1
	Homeowner payment (HOP) zone 2
	Homeowner payment (HOP) zone 3



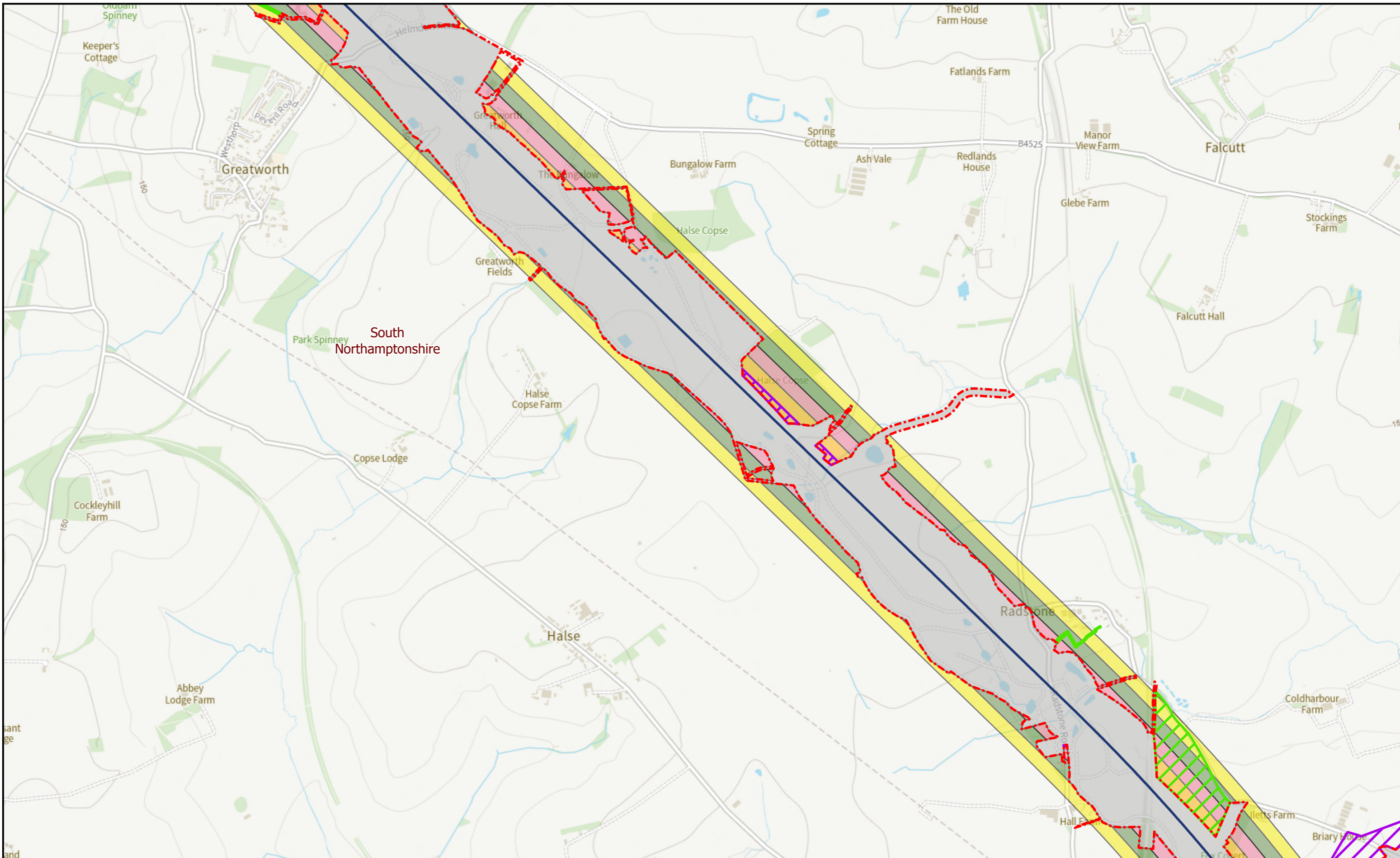
High Speed Two  
 Phase One  
 Westminster Constituencies:  
 Safeguarding and Property Schemes  
 Zone Maps  
 South Northamptonshire  
 Sarah Bool  
 (Page 3 of 6)  
 Official

Registered in England. Registration number 06791686.  
 Registered office: 2 Snowhill, Queensway, Birmingham B4 6GA.

Scale at A3: 1:15,000

0 125 250 375 500 Metres

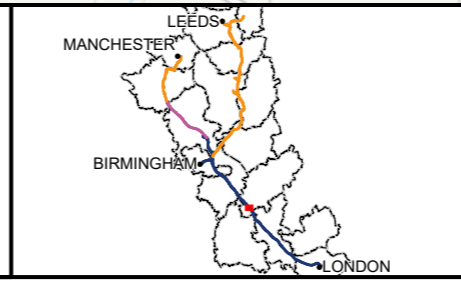
**Doc Number:** PH1-HS2-LP-MAP-000-000060-P03 **Date:** 07/10/24



HS2 Ltd accept no responsibility for any circumstances, which arise from the reproduction of this map after alteration, amendment or abbreviation or if it issued in part or issued incomplete in any way.  
 © Crown copyright and database rights 2024  
 OS AC0000808824

- Legend**
- Phase One (AP04 Alignment)
  - Westminster Constituency - Focus
  - Westminster Constituency - All
  - Limits of Land Subject to Safeguarding Direction
  - Safeguarded Area: Surface

- Extended Homeowner Protection Zone 1
- Extended Homeowner Protection Zone 2
- Rural Support Zone (RSZ)
- Homeowner payment (HOP) zone 1
- Homeowner payment (HOP) zone 2
- Homeowner payment (HOP) zone 3



High Speed Two  
 Phase One

Westminster Constituencies:  
 Safeguarding and Property Schemes  
 Zone Maps

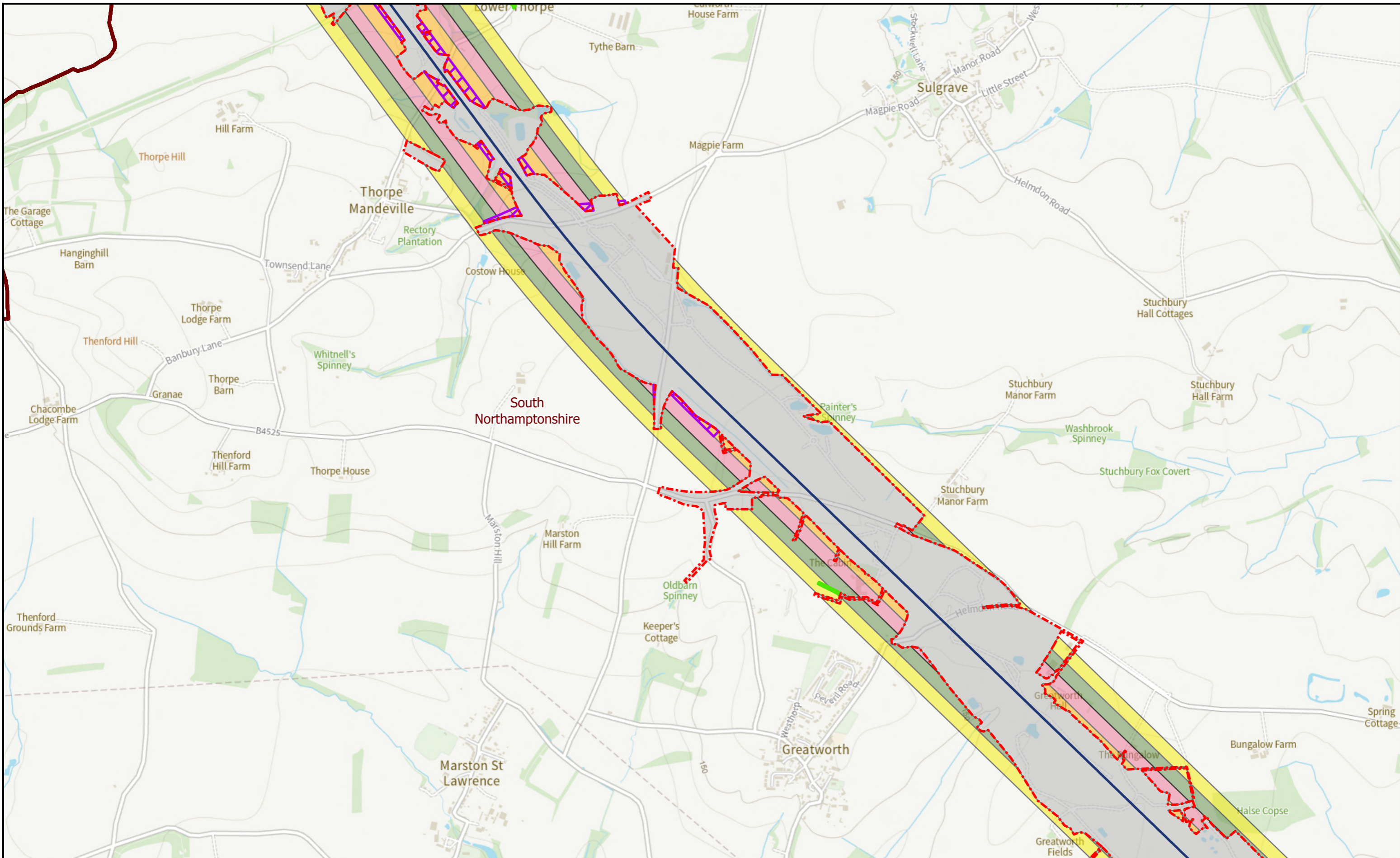
South Northamptonshire  
 Sarah Bool

(Page 4 of 6)  
 Official

Registered in England. Registration number 06791686.  
 Registered office: 2 Snowhill, Queensway, Birmingham B4 6GA.

Scale at A3: 1:15,000

Doc Number: PH1-HS2-LP-MAP-000-000060-P03      Date: 07/10/24



HS2 Ltd accept no responsibility for any circumstances, which arise from the reproduction of this map after alteration, amendment or abbreviation or if it issued in part or issued incomplete in any way.  
 © Crown copyright and database rights 2024  
 OS AC0000808824

- Legend**
- Phase One (AP04 Alignment)
  - Westminster Constituency - Focus
  - Westminster Constituency - All
  - Limits of Land Subject to Safeguarding Direction
  - Safeguarded Area: Surface

- Extended Homeowner Protection Zone 1
- Extended Homeowner Protection Zone 2
- Rural Support Zone (RSZ)
- Homeowner payment (HOP) zone 1
- Homeowner payment (HOP) zone 2
- Homeowner payment (HOP) zone 3



High Speed Two  
Phase One

Westminster Constituencies:  
Safeguarding and Property Schemes  
Zone Maps

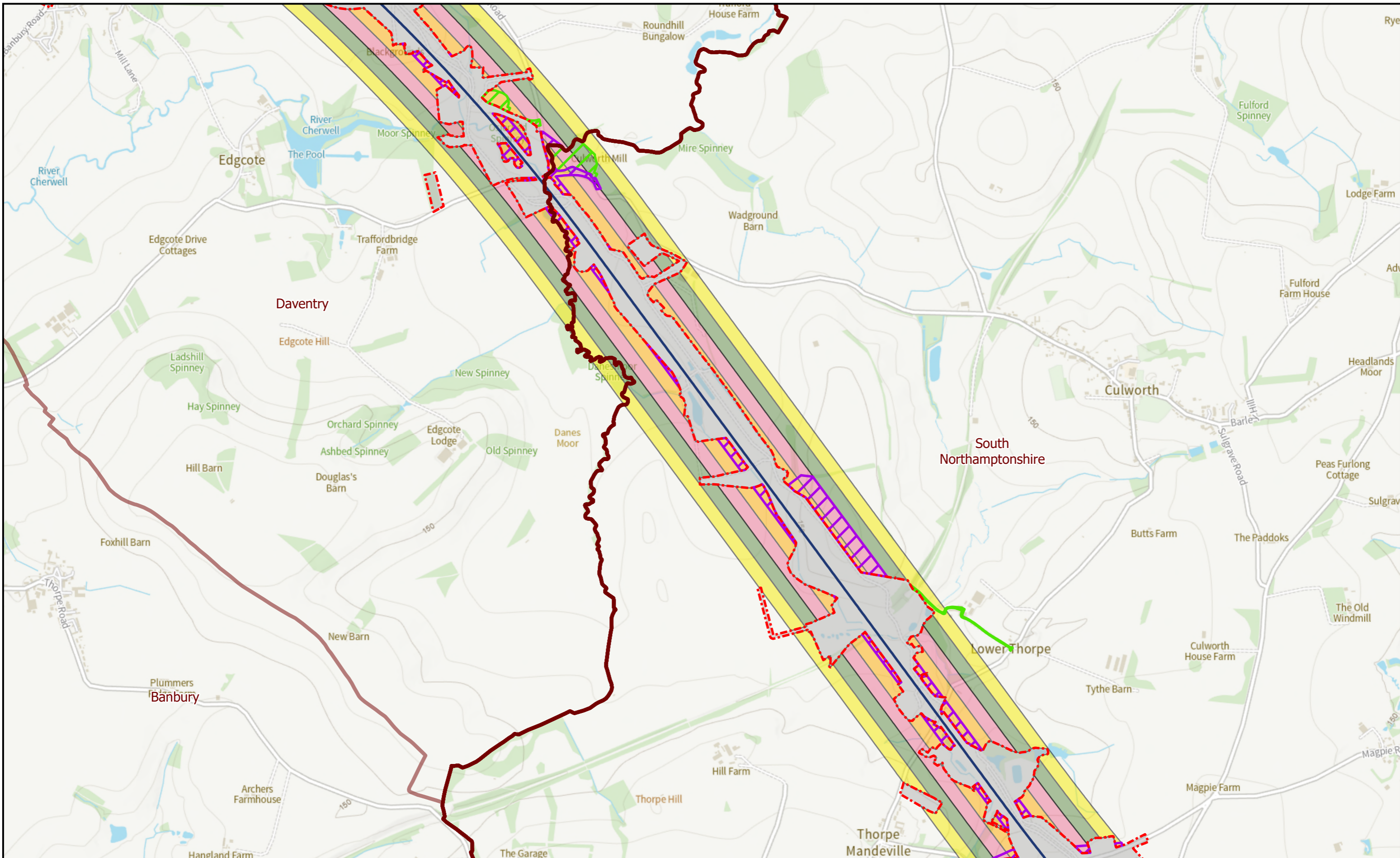
South Northamptonshire  
Sarah Bool

(Page 5 of 6)  
Official

Scale at A3: 1:15,000

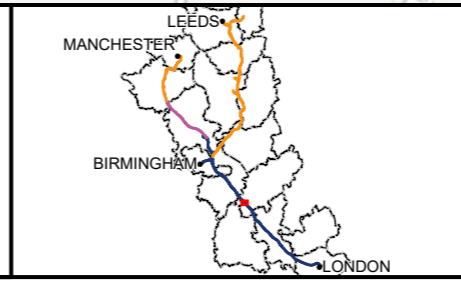
Registered in England. Registration number 06791686.  
Registered office: 2 Snowhill, Queensway, Birmingham B4 6GA.

**Doc Number:** PH1-HS2-LP-MAP-000-000060-P03 **Date:** 07/10/24



HS2 Ltd accept no responsibility for any circumstances, which arise from the reproduction of this map after alteration, amendment or abbreviation or if it issued in part or issued incomplete in any way.  
 © Crown copyright and database rights 2024  
 OS AC0000808824

Legend	
	Phase One (AP04 Alignment)
	Westminster Constituency - Focus
	Westminster Constituency - All
	Limits of Land Subject to Safeguarding Direction
	Safeguarded Area: Surface
	Extended Homeowner Protection Zone 1
	Extended Homeowner Protection Zone 2
	Rural Support Zone (RSZ)
	Homeowner payment (HOP) zone 1
	Homeowner payment (HOP) zone 2
	Homeowner payment (HOP) zone 3



High Speed Two  
 Phase One  
 Westminster Constituencies:  
 Safeguarding and Property Schemes  
 Zone Maps  
 South Northamptonshire  
 Sarah Bool  
 (Page 6 of 6)  
 Official

Scale at A3: 1:15,000

Registered in England. Registration number 06791686.  
 Registered office: 2 Snowhill, Queensway, Birmingham B4 6GA.

**Doc Number:** PH1-HS2-LP-MAP-000-000060-P03

**Date:** 07/10/24