

# HS2

## Phase One

Queen's Park and Maida Vale

Land and property map book

# User Instructions

These maps show Westminster constituencies and highlight the HS2 route in those areas. Where relevant, they also indicate land that is safeguarded (both surface and sub surface) along with any HS2 Discretionary Property schemes.

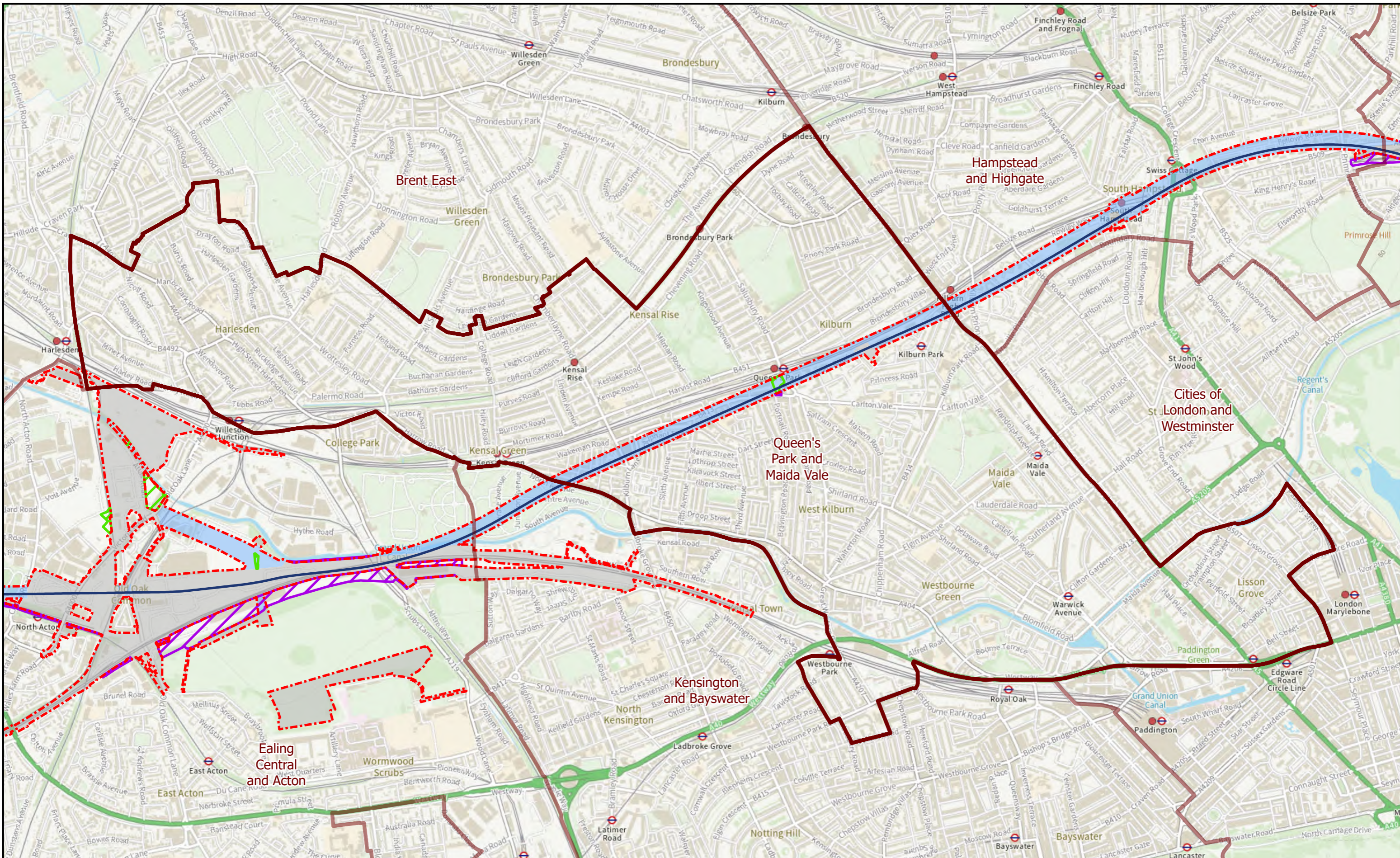
These maps should not be used for any legal or financial decision-making purposes, as amendments could be made as the project progresses. These maps were correct on 21/10/2024.

For the very latest information, please contact the HS2 Helpdesk ([enquiries@hs2.org.uk](mailto:enquiries@hs2.org.uk))

Please note the following abbreviations that you may find used (not all will be seen on every map):

- PH1 AP04 - Additional Provision 4
- P2A AP02 - Additional Provision 2
- P2B East WDES - Working Draft Environmental Statement
- P2B West AP02 - Additional Provision 2

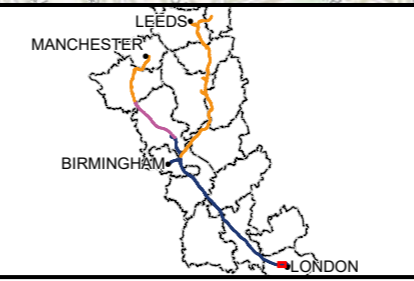




HS2 Ltd accept no responsibility for any circumstances, which arise from the reproduction of this map after alteration, amendment or abbreviation or if it issued in part or issued incomplete in any way.  
 © Crown copyright and database rights 2024  
 OS AC0000808824

- Legend**
- Phase One (AP04 Alignment)
  - Westminster Constituency - Focus
  - Westminster Constituency - All
  - Limits of Land Subject to Safeguarding Direction
  - Safeguarded Area: Surface

- Safeguarded Area: Sub-surface
- Extended Homeowner Protection Zone 1
- Extended Homeowner Protection Zone 2



High Speed Two  
 Phase One

Westminster Constituencies:  
 Safeguarding and Property Schemes  
 Zone Maps

Queen's Park and Maida Vale  
 Georgia Gould

(Page 1 of 3)  
 Official

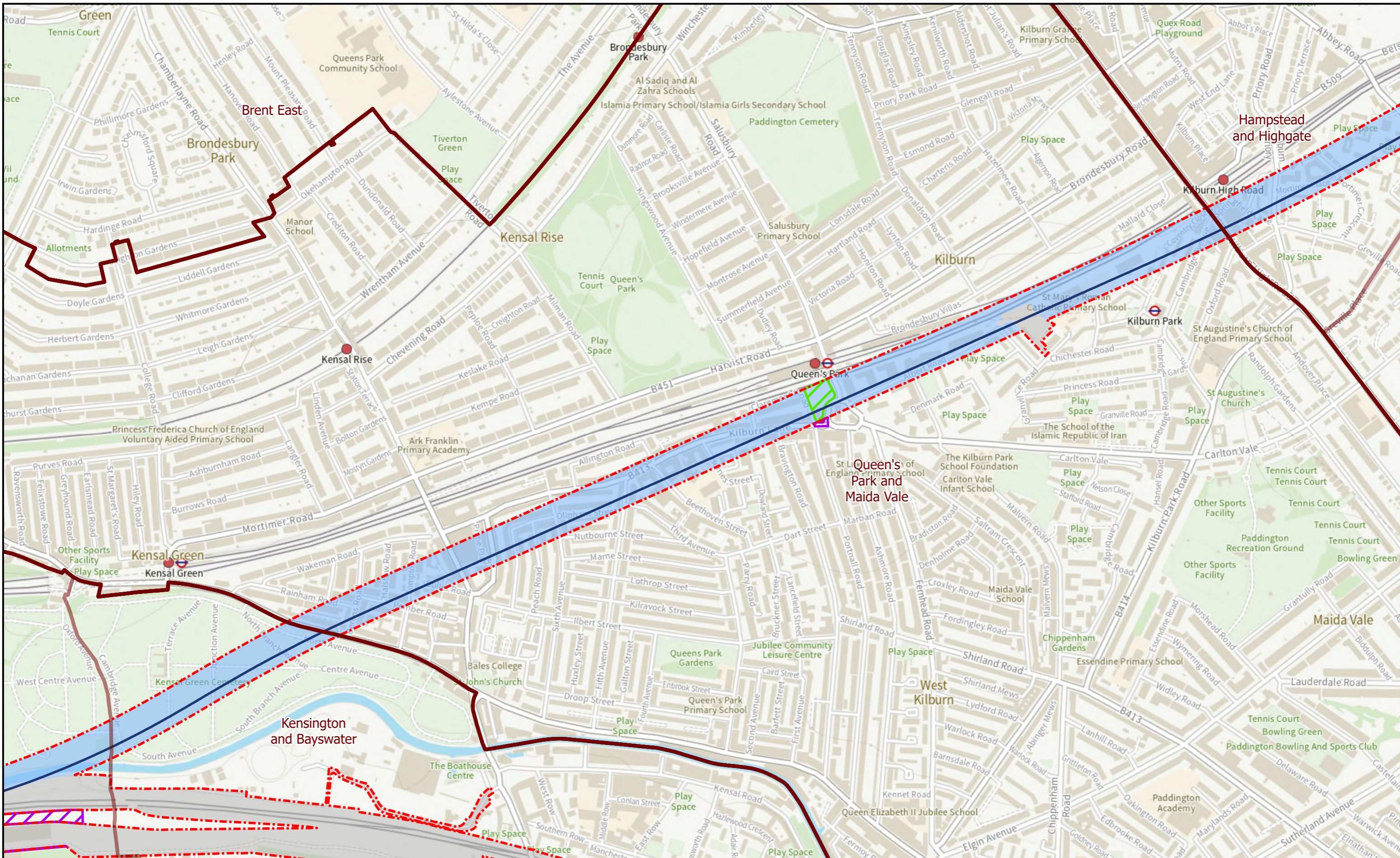
Scale at A3: 1:17,500

Registered in England. Registration number 06791686.  
 Registered office: 2 Snowhill, Queensway, Birmingham B4 6GA.

Doc Number: PH1-HS2-LP-MAP-000-000184

Date: 07/10/24

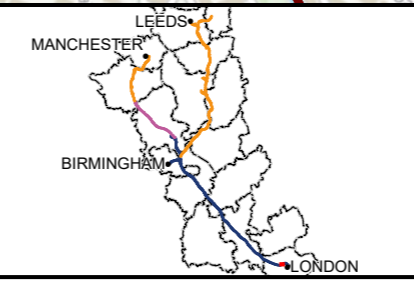




HS2 Ltd accept no responsibility for any circumstances, which arise from the reproduction of this map after alteration, amendment or abbreviation or if it issued in part or issued incomplete in any way.  
 © Crown copyright and database rights 2024  
 OS AC0000808824

- Legend**
- Phase One (AP04 Alignment)
  - Westminster Constituency - Focus
  - Westminster Constituency - All
  - Limits of Land Subject to Safeguarding Direction
  - Safeguarded Area: Surface

- Safeguarded Area: Sub-surface
- Extended Homeowner Protection Zone 1
- Extended Homeowner Protection Zone 2



High Speed Two  
 Phase One

Westminster Constituencies:  
 Safeguarding and Property Schemes  
 Zone Maps

Queen's Park and Maida Vale  
 Georgia Gould

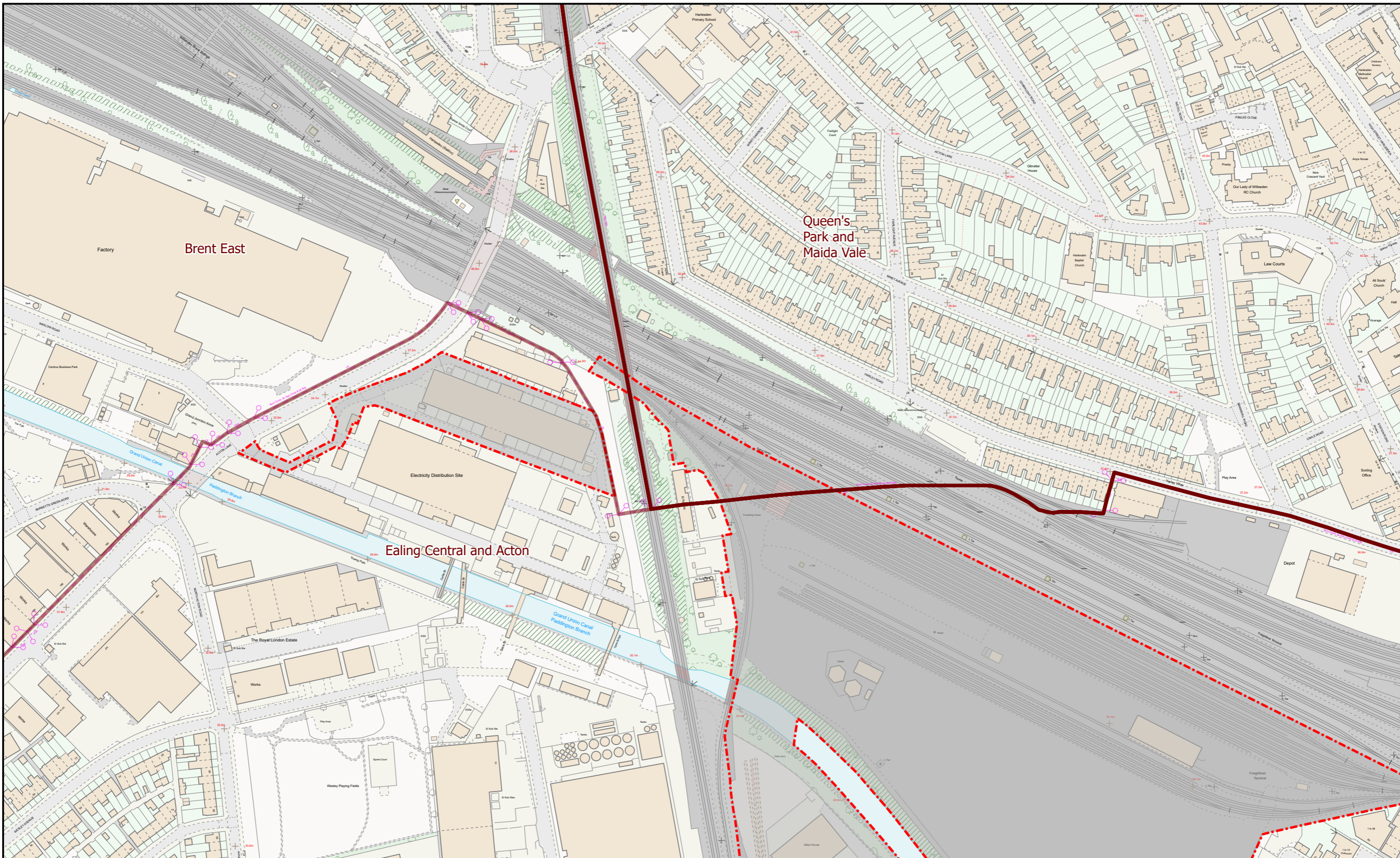
(Page 2 of 3)  
 Official

Scale at A3: 1:7,500

Registered in England. Registration number 06791686.  
 Registered office: 2 Snowhill, Queensway, Birmingham B4 6GA.

**Doc Number:** PH1-HS2-LP-MAP-000-000184 **Date:** 07/10/24

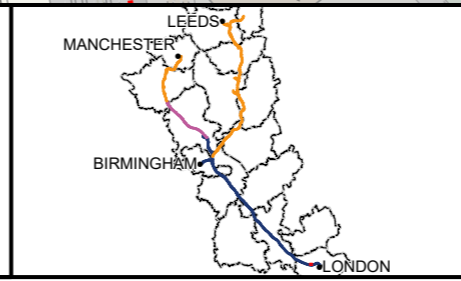




HS2 Ltd accept no responsibility for any circumstances, which arise from the reproduction of this map after alteration, amendment or abbreviation or if it issued in part or issued incomplete in any way.  
 © Crown copyright and database rights 2024  
 OS AC0000808824

**Legend**

- Westminister Constituency - Focus
- Westminister Constituency - All
- Limits of Land Subject to Safeguarding Direction
- Safeguarded Area: Surface
- Extended Homeowner Protection Zone 2



High Speed Two Phase One

Westminister Constituencies:  
Safeguarding and Property Schemes  
Zone Maps

Queen's Park and Maida Vale  
Georgia Gould

(Page 3 of 3)  
Official

**HS2**

Scale at A3: 1:2,500

Registered in England. Registration number 06791686.  
Registered office: 2 Snowhill, Queensway, Birmingham B4 6GA.

0 10 20 30 40  
Metres

**Doc Number:** PH1-HS2-LP-MAP-000-000184

**Date:** 09/10/24