

Construction Noise and Vibration Monthly Report – August 2024

Buckinghamshire

Non-Technical Summary	1
Abbreviations and Descriptions	5
1 Introduction	6
1.2 Measurement Locations	14
2 Summary of Results	17
2.1 Summary of Measured Noise Levels	17
2.2 Exceedances of the LOAEL and SOAEL	23
2.3 Exceedances of Trigger Level	28
2.4 Complaints	28
Appendix A Site Locations	29
Appendix B Monitoring Locations	46
Appendix C Data	61

List of tables

Table 1: Table of Abbreviations	5
Table 2: Monitoring Locations	15
Table 3: Summary of Measured dB L_{Aeq} Data over the Monitoring Period	18
Table 4: Summary of Measured PPV Data over the Monitoring Period	23
Table 5: Summary of Exceedances of LOAEL and SOAEL	24
Table 6: Summary of Total Exceedances of SOAEL	27
Table 7: Summary of Exceedances of Trigger Levels	28
Table 8: Summary of Complaints	28

Non-Technical Summary

This Noise and Vibration Monitoring Report fulfils HS2 Limited's commitment detailed in the Environmental Minimum Requirements (EMRs), Annex 1, Code of Construction Practice, to present the results of noise monitoring carried out within Buckinghamshire (BS) during the month of August 2024.

Within this period monitoring was undertaken at the following worksites:

- Noise monitoring was undertaken in the vicinity of the A422 Turweston North worksite (ref.: A422 TN) where overbridge and viaduct construction, excavation, material movements, crushing and lime stabilisation were underway.
- Noise monitoring was undertaken in the vicinity of the School End (ref.: SE) and Hermitage Chetwode (ref.: HC) worksites where superstructure works, mobilisation of crawler crane, lifting, site maintenance and installation of drainage were underway.
- Noise monitoring was undertaken in the vicinity of the Twyford worksite (ref.: TW) where utility diversion, surcharge placement and stabilisation, lime stabilisation and haul road realignment were underway.
- Noise monitoring was undertaken in the vicinity of the West Street Overbridge worksite (ref.: WSO), where abutment and pier wall construction, backfilling, pile cropping and formwork reinforced concrete works were underway.
- Noise monitoring was undertaken in the vicinity of the Calvert worksite (ref.: CAL) where formwork reinforced concrete, production of concrete, material movements and earthworks were underway.
- Noise monitoring was undertaken in the vicinity of the Woodlands worksite (ref.: WDL) where reinforcement bar fixing and material movements were underway.
- Noise monitoring was undertaken in the vicinity of the Quanton worksite (ref.: QAR) where no works were underway.
- Noise monitoring was undertaken in the vicinity of Oat Close worksite (ref: OC) where overbridge works, earthworks, excavation and stockpiling underway.
- Noise monitoring was undertaken in the vicinity of Waddesdon worksite (ref.: WAD) where culvert construction, utility diversion and earthworks were underway.
- Noise monitoring was undertaken in the vicinity of Meadoway worksite (ref.: MW) where road realignment were underway.
- Noise monitoring was undertaken in the vicinity of Blackgrove worksite (ref.: BG) where overbridge construction and earthworks were underway.

- Noise monitoring was undertaken in the vicinity of Risborough Road worksite (ref.: RR) where road construction and utility diversion were underway.
- Noise monitoring was undertaken in the vicinity of Nash Lee Lane worksite (ref.: NLL) where earthworks, backfilling, material movements, construction of pile cap blinding, pile cropping, pre-grouting, piling, de-vegetation, de-watering and topsoil stripping were underway.
- Noise monitoring was undertaken in the vicinity of Wendover Green Tunnel worksite (ref.: WGT) where earthworks, topsoil stripping, site access road widening, surface water management excavation, pipe installation, de-vegetation, substation construction completion, stoning and compaction of site car park and access area, stoning and backfilling for welfare units, road diversion, pre-grouting and installation of slurry walls were underway.
- Noise monitoring was undertaken in the vicinity of Grove Farm worksite (ref.: GF) where site access road widening, ground investigation works and de-vegetation were underway.
- Noise monitoring was undertaken in the vicinity of Small Dean Viaduct Compound worksite (ref.: SDVC) where earthworks, road diversion completion, installation of piling platform and protection slabs, installation and welding of viaduct fins, installation of steel, blinding and material deliveries were underway.
- Noise monitoring was undertaken in the vicinity of Rocky Lane Embankment worksite (ref.: RLE) where underbridge works and earthworks were underway.
- Noise monitoring was undertaken in the vicinity of Wendover Dean Viaduct worksite (ref.: WDV) where barrier installation, preparation of launch platform, viaduct launch and structure installation were underway.
- Noise monitoring was undertaken in the vicinity of Leather Lane worksite (ref.: LL) where intrusive surveying was underway.
- Noise monitoring was undertaken in the vicinity of South Heath worksite (ref.: SH) where earthworks, utility works, general site activities, culvert works, overbridge construction, ground investigation works, site access and haul road construction and operation were underway.
- Noise monitoring was undertaken in the vicinity of North Portal worksite (ref.: NP) where plant operations, platform construction, piling platform reinstatement, porous portal structure works, tunnel bore machine dismantling, compound works, building construction and batching plant installation and operation were underway.
- Noise monitoring was undertaken in the vicinity of Chesham Road worksite (ref.: CHSM), where general site activities, tunnel connections, headhouse concrete works and internal and external building works were underway.

- Noise monitoring was underway in the vicinity of Little Missenden Vent Shaft worksite (ref.: LM) where site operation, tunnel connections, steel works, zinc cladding and building construction were underway.
- Noise monitoring was underway in the vicinity of Amersham Vent Shaft worksite (ref.: AM), where site operation, external and internal works, tunnel connection, superstructure concrete works, pre-casting of boundary wall, internal building works, steel, cladding and mechanical plant works were underway.
- Noise monitoring was underway in the vicinity of Chalfont St Giles Vent Shaft worksite (ref.: CSG) where site operation, road maintenance, tunnel connection works and internal and external building works were underway.
- Noise monitoring was underway in the vicinity of Chalfont St Peter Vent Shaft worksite (ref.: CSP), where site operation, road maintenance, tunnel connections, steel, cladding and internal and external building works were underway.
- Noise monitoring was underway in the vicinity of the Colne Valley Viaduct worksite, which is partly located in the London Borough of Hillingdon (LBH), (ref.: CVV), where jetty and haul road maintenance, operation and removal, compound operations, auto transformed feeder station works, ground investigation, pier construction, pumping water management, satellite compound welfare works, abutment works, generator farm operation, gas crossing emergency dismantling works, environmental maintenance, River Colne crossing, viaduct girder, viaduct deck, landscaping works and footbridge installation were underway.

Further works, where monitoring did not take place, were also undertaken at the following locations:

- Godington where site access road construction, topsoil stripping and vegetation maintenance was underway.
- Grovill Embankment (Westbury) where excavation and replace was underway.
- School End North where bulk excavation, vegetation clearance, stockpiling, drainage, pond excavation, removal of badger fencing, drainage, pond maintenance, fencing works and vehicle movements.
- Charndon Lodge Pumping Station where crash deck removal, coring and benching were underway.
- Infrastructure Maintenance Depot (IMD) where watercourse diversion and earthworks were underway.
- Shepherds Furze Culvert where backfilling was underway.
- MCJ where pile capping was underway.

- Bat Mitigation Structure where formwork reinforced concrete works and technical backfill were underway.
- SLC13 where formwork reinforced concrete works were underway.
- GUN28 overbridge where deck and diaphragm works were underway.
- QUA36 overbridge where pile cap works were underway.
- Edgcott Road overbridge where backfilling and drainage were underway.
- QUA28 overbridge where piling was underway.
- Station Road overbridge where earthworks were underway.
- Hills Farm where stockpiling was underway.
- Addison Road where earthworks, drainage, parapet installation, concreting and vehicle restraint barrier installation were underway.
- Aylesbury Golf Course where cutting and culvert works, and utility diversion were underway.
- Thame Valley Viaduct Causeway where piling, drainage works, installation of reinforced concrete, pile capping, and installation of formwork and beams were underway.
- Fleet Marston where earthworks, culvert and overbridge works were underway.
- Along A41 where concrete batching plant operation, earthworks, vehicle restraint system installation, highway construction, kerbing, pavement construction, signage installation and drainage works were underway.
- Bowood Lane where steel fixing, topsoil stripping, earthworks, drainage and manholes construction were underway.
- Nash Lee Road Diversion where earthworks were underway.

The HS2 threshold levels for significant noise impacts, which are defined in Information Paper E23 (<https://www.gov.uk/government/publications/hs2-information-papers-environment>), were exceeded fourteen (14) times during the reporting period.

No exceedances of trigger levels as defined in Section 61 consents occurred during the reporting period.

Four (4) complaints were received within the Buckinghamshire area during the monitoring period. A description of the complaints, the results of investigations and any actions taken are detailed in Table 8 of this report.

Abbreviations and Descriptions

The abbreviations, descriptions and project terminology used within this report can be found in Table 1.

Table 1: Table of Abbreviations

Acronym/Term	Definition
$L_{Aeq,T}$	See equivalent continuous sound pressure level
Ambient sound	A description of the all-encompassing sound at a given location and time which will include sound from many sources near and far. Ambient sound can be quantified in terms of the equivalent continuous sound pressure level, $L_{pAeq,T}$
Decibel(s), or dB	Between the quietest audible sound and the loudest tolerable sound there is a million to one ratio in sound pressure (measured in Pascal (Pa)). Because of this wide range, a level scale called the decibel (dB) scale, based on a logarithmic ratio, is used in sound measurement. Audibility of sound covers a range of approximately 0-140dB.
Decibel(s) A-weighted, or dB(A)	The human ear system does not respond uniformly to sound across the detectable frequency range and consequently instrumentation used to measure sound is weighted to represent the performance of the ear. This is known as the 'A weighting' and is written as 'dB(A)'.
Equivalent continuous sound pressure level, or $L_{Aeq,T}$	An index used internationally for the assessment of environmental sound impacts. It is defined as the notional unchanging level that would, over a given period of time (T), deliver the same sound energy as the actual time-varying sound over the same period. Hence fluctuating sound levels can be described in terms of an equivalent single figure value, typically expressed as a decibel level.
Exclusion of data	Measurement of noise levels can be affected by weather conditions such as prolonged periods of rain, winds speeds higher than 5m/s and snow/ice ground cover. Noise levels measured during these periods are considered not representative of normal noise conditions at the site and, for the purposes of this report, are excluded from the assessment of exceedances and calculation of typical noise levels and are also greyed out in charts. Identifiable incongruous noise and vibration events not attributable to HS2 construction noise are also excluded.
Façade	A facade noise level is the noise level 1m in front of a large reflecting surface. The effect of reflection, is to produce a slightly higher (typically +3 dB) sound level than it would be if the reflecting surface was not there.
Free-field	A free-field noise level is the noise level measured at a location where no reflective surfaces, other than the ground, lies within 3.5 metres of the microphone position.
LOAEL	Lowest Observed Adverse Effect Level – the level above which adverse effects on health and quality of life can be detected.
Peak particle velocity, or PPV	Instantaneous maximum velocity reached by a vibrating element as it oscillates about its rest position. The PPV is a simple indicator of perceptibility and risk of damage to structures due to vibration. It is usually measured in mm/s.
SOAEL	Significant Observed Adverse Effect Level – the level above which significant adverse effects on health and quality of life occur.
Sound pressure level	The parameter by which sound levels are measured in air. It is measured in decibels. The threshold of hearing has been set at 0dB, while the threshold of pain is approximately 120dB. Normal speech is approximately 60dB at a distance of 1 metre and a change of 3dB in a time varying sound signal is commonly regarded as being just detectable. A change of 10dB is subjectively twice, or half, as loud.
Vibration dose value, or VDV	An index used to evaluate human exposure to vibration in buildings. While the PPV provides information regarding the magnitude of single vibration events, the VDV provides a measure of the total vibration experienced over a specified period of time (typically 16h daytime and 8h night-time). It takes into account the magnitude, the number and the duration of vibration events and can be used to quantify exposure to continuous, impulsive, occasional and intermittent vibration. The vibration dose value is measured in $m/s^{1.75}$.

1 Introduction

1.1.1 HS2 is required to undertake noise (and vibration) monitoring as necessary to comply with the requirements of the High Speed Rail (London-West Midlands) Environmental Minimum Requirements, including specifically Annex 1: Code of Construction Practice, in addition to any monitoring requirements arising from conditions imposed through consents under Section 61 of the Control of Pollution Act, 1974 or through Undertakings & Assurances given to third parties. Such monitoring may be undertaken for the following purposes:

- monitoring the impact of construction works;
- to investigate complaints, incidents and exceedance of trigger levels; or
- monitoring the effectiveness of noise and vibration control measures.

1.1.2 Monitoring data and interpretive reports are to be provided to each relevant local authority on a monthly basis and shall include a summary of the construction activities occurring, the data recorded over the monitoring period, any complaints received, any periods in exceedance of agreed trigger levels, the results of any investigations and any actions taken or mitigation measures implemented. This report provides noise data, and interpretation thereof, for monitoring carried out by HS2 within the Buckinghamshire (BS) Local Authority area for the period 1st to 31st August 2024.

1.1.3 Active construction sites in the local authority area where monitoring was undertaken during this period include:

- A422 Turweston North worksite, ref.: A422 TN (see Plan 1 in Appendix A), where works activities included:
 - Overbridge construction.
 - Viaduct construction.
 - Crushing.
 - Excavation.
 - Material movements.
 - Lime stabilisation.
- School End worksite, ref.: SE (see Plan 2 in Appendix A) and Hermitage Chetwode Worksite ref.: HC (see plan 2 in Appendix A), where works activities included:
 - Superstructure works, including formwork and steel fixing.
 - Mobilisation of crawler crane.

- Lifting, including middle deck paratops.
- Site maintenance, including reorganisation of material laydown area and skip movements.
- Installation of drainage.
- Twyford worksite, ref.: TW (see Plan 2 in Appendix A), where works activities included:
 - Utility diversion works, including pump mobilisation, over-pumping, bulk digging and replacement.
 - Surcharge placement and stabilisation.
 - Lime stabilisation.
 - Haul road realignment.
- West Street Overbridge worksite, ref.: WSO (see Plan 2 in Appendix A), where works activities included:
 - Abutment and pier wall construction, including formwork and steel works.
 - Backfilling.
 - Pile cropping.
 - Formwork reinforced concrete works.
- Calvert worksite, ref.: CAL (see Plan 3 in Appendix A) where works activities included:
 - Formwork reinforced concrete works.
 - Production of concrete.
 - Material movements.
 - Earthworks, including excavation and filling.
- Woodlands worksite, ref.: WDL (see Plan 4 in Appendix A) where works activities included:
 - Reinforcement bar fixing.
 - Material movements.
- Quainton worksite, ref.: QAR (see Plan 4 in Appendix A) where no works activities were underway.
- Oat Close worksite, ref.: OC (see Plan 5 in Appendix A), where works activities included:

- Overbridge works, including piling, formwork reinforced concrete works and beam installation.
- Earthworks.
- Excavation.
- Stockpiling.
- Waddesdon worksite, ref.: WAD (see Plan in Appendix A), where works activities included:
 - Culvert construction.
 - Utility diversion.
 - Earthworks.
- Meadoway worksite, ref.: MW (see Plan in Appendix A), where works activities included:
 - Road realignment.
- Blackgrove worksite, ref.: BG (see Plan in Appendix A), where works activities included:
 - Overbridge construction.
 - Earthworks.
- Risborough Road worksite, ref.: RR (see Plan in Appendix A), where works activities included:
 - Road construction.
 - Utility diversion.
- Nash Lee Lane worksite, ref.: NLL (see Plan 6 in Appendix A), where works activities included:
 - Earthworks, including excavation and replace.
 - Backfilling.
 - Material movements.
 - Construction of pile cap blinding.
 - Pile cropping.
 - Pre-grouting.
 - Piling.

- De-vegetation.
- De-watering.
- Topsoil stripping.
- Wendover Green Tunnel worksite, ref.: WGT (see Plan 6 in Appendix A), where works activities included:
 - Earthworks, including digging, excavation and material movements.
 - Topsoil stripping.
 - Site access road widening.
 - Surface water management excavation.
 - Pipe installation.
 - De-vegetation.
 - Substation construction completion.
 - Stoning and compaction of site car park and site access area.
 - Stoning and backfilling around welfare units.
 - Road diversion, including stoning.
 - Pre-grouting.
 - Installation of slurry walls.
- Grove Farm worksite, ref.: GF (see Plan 7 in Appendix A), where works activities included:
 - Site access road widening.
 - Ground investigation works.
 - De-vegetation.
- Small Dean Viaduct Compound worksite, ref.: SDVC (see Plan 7 in Appendix A), where works activities included:
 - Earthworks, including material movement.
 - Road diversion completion.
 - Installation of piling platform and protection slabs.
 - Installation and welding of viaduct fins.
 - Installation of steel.

- Blinding.
- Material deliveries.
- Rocky Lane Embankment worksite, ref.: RLE (see Plan 7 in Appendix A), where works activities included:
 - Underbridge works, including construction of access ramp and geotextile installation.
 - Earthworks, including material movements.
- Wendover Dean Viaduct worksite, ref.: WDV (see Plan 7 in Appendix A), where works activities included:
 - Barrier installation.
 - Preparation of launch platform.
 - Viaduct launch.
 - Structure installation.
- Leather Lane worksite, ref.: LL (see Plan 8 in Appendix A), where works activities included:
 - Intrusive surveying.
- South Heath worksite, ref.: SH (see Plan 8 in Appendix A), where works activities included:
 - Earthworks.
 - Utility works, including drainage.
 - General site activities.
 - Culvert works.
 - Overbridge construction.
 - Ground investigation works.
 - Site access and haul road construction and operation.
- North Portal worksite, ref.: NP (see Plan 8 in Appendix A), where works activities included:
 - Operation of site plant.
 - Platform construction.
 - Piling platform reinstatement.

- Porous portal structure works, including reinforced concrete frame and concrete works.
- Tunnel bore machine dismantling.
- Compound works.
- Building construction.
- Batching plant installation and operation.
- Chesham Road worksite, ref.: CHSM (see Plan 8 in Appendix A), where works activities included:
 - General site activities.
 - Headhouse construction works, including concrete and external works.
 - Internal and external building works, including steel and cladding works.
- Little Missenden Vent Shaft worksite ref.: LM (see Plan 9 in Appendix A), where works activities included:
 - General site activities including operation of plant.
 - Tunnel connection works.
 - Headhouse superstructure concrete works.
 - Building construction internal and external works.
- Amersham Vent Shaft worksite, ref.: AM (see Plan 10 in Appendix A), where works activities included:
 - General site activities including operation of plant.
 - External and internal works.
 - Tunnel connection works.
 - Superstructure concrete works.
 - Pre-casting of boundary wall.
 - Internal building works.
 - Steel and cladding works.
 - Mechanical plant works.
- Chalfont St Giles Vent Shaft worksite, ref.: CSG (see Plan 11 in Appendix A), where works activities included:
 - General site activities including operation of plant.

- Road maintenance.
- Tunnel connection works.
- Internal and external building works.
- Chalfont St Peter Vent Shaft worksite, ref.: CSP (see Plan 12 in Appendix A), where works activities included:
 - Operation of plant.
 - Road maintenance.
 - Tunnel connection works.
 - Steel and cladding works.
 - Internal and external building works.
- Colne Valley Viaduct – Load Test Pile 1 worksite, which is partly located in the London Borough of Hillingdon (LBH), ref.: CVV (see Plan 13 in Appendix A), where works activities included:
 - Jetty and haul road operation, maintenance and removal, including excavation, backfill, landscaping, cutting piles and steel works.
 - Compound operations.
 - Auto transformed feeder station works including site preparation, bulk earthworks filling, drainage works and vegetation clearance.
 - Ground investigation works.
 - Pier construction, including tower crane mobilisation and demobilisation, formwork, reinforced concrete works and post-tensioning.
 - Pumping water management.
 - Satellite compound welfare and generator farm operation.
 - Abutment works, including earthworks, piling, pile trimming and installation, early formwork reinforced concrete works and drainage.
 - Environmental maintenance.
 - River Colne crossing including emergency removal of obstruction to reinforced concrete crossing.
 - Girder and deck erection and installation, including span segmental erection, internal post-tensioning, steel structure erection and dismantling, stressing and grouting, crane assembly and dismantling.

- Deck finishes including preparation and operation of storage yards, installation of below deck access provision, traffic management on deck surface, installation of parapets, installation of noise barriers, troughs, pipes, steel works and other minor materials to the storage yards and deck, installation of stairs, operation of support plant, construction of kerbs, construction of concrete stitch, filling of voids and top openings, waterproofing, diaphragm walls construction, abutment works, concrete works (within deck), drainage and steel works.
- Landscaping works including removal of cofferdams, earthworks, profiling and cutting, manhole chamber construction, drainage, soil placement and vegetation clearance.
- Footbridge installation.

1.1.4 Further works, where monitoring did not take place, were also undertaken at:

- Godington where site access road construction, topsoil stripping and vegetation maintenance was underway.
- Grovill Embankment (Westbury) where excavation and replace was underway.
- School End North where bulk excavation, vegetation clearance, stockpiling, drainage, pond excavation, removal of badger fencing, drainage, pond maintenance, fencing works and vehicle movements.
- Charndon Lodge Pumping Station where crash deck removal, coring and benching were underway.
- Infrastructure Maintenance Depot (IMD) where watercourse diversion and earthworks were underway.
- Shepherds Furze Culvert where backfilling was underway.
- MCJ where pile capping was underway.
- Bat Mitigation Structure where formwork reinforced concrete works and technical backfill were underway.
- SLC13 where formwork reinforced concrete works were underway.
- GUN28 overbridge where deck and diaphragm works were underway.
- QUA36 overbridge where pile cap works were underway.
- Edgcott Road overbridge where backfilling and drainage were underway.
- QUA28 overbridge where piling was underway.
- Station Road overbridge where earthworks were underway.

- Hills Farm where stockpiling was underway.
- Addison Road where earthworks, drainage, parapet installation, concreting and vehicle restraint barrier installation were underway.
- Aylesbury Golf Course where cutting and culvert works, and utility diversion were underway.
- Thame Valley Viaduct Causeway where piling, drainage works, installation of reinforced concrete, pile cropping, and installation of formwork and beams were underway.
- Fleet Marston where earthworks, culvert and overbridge works were underway.
- Along A41 where concrete batching plant operation, earthworks, vehicle restraint system installation, highway construction, kerbing, pavement construction, signage installation and drainage works were underway.
- Bowood Lane where steel fixing, topsoil stripping, earthworks, drainage and manholes construction were underway.
- Nash Lee Road Diversion where earthworks were underway.

1.1.5 The applicable standards, guidance, and monitoring methodology are outlined in the construction noise and vibration monitoring methodology report which can be found at the following location <https://www.gov.uk/government/collections/monitoring-the-environmental-effects-of-hs2>. Noise and vibration monitoring reports for previous months can also be found at this location.

1.2 Measurement Locations

- 1.2.1 Forty (40) noise and six (6) vibration monitoring installations were active in August in the BS area. Table 2 summarises the positions of noise and vibration monitoring installations within the BS area in August 2024.
- 1.2.2 Noise monitor LSF-NMP1, within the vicinity of Quainton worksite, ref.: QAR, was installed at the beginning of August 2024.
- 1.2.3 Noise monitor WAD-NMP1, within the vicinity of Waddesdon worksite, ref.: WAD, was installed on 7th August 2024.
- 1.2.4 Noise monitors HGF-NMP1 and PKF-NMP1, within the vicinity of South Heath worksite, ref.: SH, were installed at the beginning of August 2024.
- 1.2.5 Maps showing the positions of noise and vibration monitoring installations are presented in Appendix B.

Table 2: Monitoring Locations

Worksite Reference	Measurement Reference	Address
A422 TN	TN-NMP1	Turweston, Brackley
SE	SE-NMP1	School End, Chetwode
	SE-Vib1	School End, Chetwode
HC	HC-NMP1	Hermitage, Chetwode
TW	TW-NMP1	Twyford, Buckinghamshire
WSO	WSO-NMP1	West Street, Twyford
	PF-Vib1	Twyford, Buckinghamshire
CAL	SHC-NMP1	School Hill Compound, Calvert
	BRA-Vib1	13 Brackley Lane, Calvert Village
	FCC-NMP1	Calvert South
WDL	WDL-NMP1	Woodlands Farmhouse, Station Rd, Quainton
	WDL-Vib1	Station Road, Quainton
QAR	QAR-NMP2	Station Rd, Quainton
	LSF-NMP1	Upper South Farm
OC	MF-NMP1	Moat Farm, Marsh Lane
MW	MW-NMP1	Hartwell, Buckinghamshire
WAD	WAD-NMP1	Waddesdon, Buckinghamshire
BG	BG-NMP1	Waddesdon, Buckinghamshire
RR	RR-NMP1	Stoke Mandeville, Aylesbury
NLL	NLL-NMP1	Nash Lee Lane, Nash Lee
	NLL-NMP2	Nash Lee Lane, Nash Lee
WGT	ER-NMP1	Ellesborough Rd, Wendover
	ER-Vib1	Ellesborough Rd, Wendover
	BL-NMP1	Bacombe Lane, Wendover
	WT-NMP1	A413, Wendover
	WGT-NMP1	Wendover, Aylesbury
GF	GF-NMP1	Grove Farm, Wendover
	GF-Vib1	Grove Farm, Wendover
SDVC	SDVC-NMP1	Rocky Lane, Wendover
RLE	NCAS6-NMP1	Chesham Lane, The Lee, Wendover
	NCAS5-NMP1	Chesham Lane, The Lee, Wendover
WDV	WDV-NMP1	Upper Wendover Dean Farm, A413, Wendover
LL	GD-NMP1	Grimms Ditch, The Lee, South Heath

Worksite Reference	Measurement Reference	Address
SH	HGF-NMP1	Hunts Green Farm, Kings Lane, South Heath
	PKF-NMP1	Park Farm, South Heath
NP	BFH-NMP1	Bury Farm, Great Missenden
	ORC-NMP1	Orchard Cottage, Ballinger Road, South Heath
	BLH-NMP1	Bayleys Hatch, South Heat, Great Missenden
CHSM	MDL-NMP1	Meadow Leigh Cottage, Firth Hill, South Heath
AM	AM-NMP1	Amersham Vent Shaft Worksite, Whielden Lane, Amersham
LM	LM-NMP1	Little Missenden, A413, Amersham
	PWC-NMP1	Patricia Holmes, Little Missenden Vent Shaft Worksite, Amersham
CSG	CSG-NMP1	Chalfont St Giles Vent Shaft Worksite, Bottom House Farm Lane
CSP	CFC-NMP1	Cricket Field Cottages, Chesham Lane, Chalfont St. Peter
	CSP-NMP2	Chalfont St Peter Vent Shaft Worksite, Chesham Lane, Chalfont St. Peter
CVV*	CVV-NMP1	Northern boundary, Load Test Pile 1 Worksite, Denham Water Ski Club

* This worksite is within the London Borough of Hillingdon, for more details on the works taking place please refer to the London Borough of Hillingdon Noise and Vibration Report available at: <https://www.gov.uk/government/collections/monitoring-the-environmental-effects-of-hs2>

2 Summary of Results

2.1 Summary of Measured Noise Levels

2.1.1 Table 3 presents a summary of the measured noise levels at each monitoring location over the reporting period. The $L_{Aeq,T}$ is presented for each of the relevant time periods averaged over the calendar month, along with the highest single period $L_{Aeq,T}$ that was found to occur within the month.

Table 3: Summary of Measured dB LAeq Data over the Monitoring Period

Worksite Reference	Measurement Reference	Site Address	Free-Field or Façade Measurement	Weekday Average LAeq,T (Highest Day LAeq,T)					Saturday Average LAeq,T (Highest Day LAeq,T)					Sunday / Public Holiday Average LAeq,T (Highest Day LAeq,T)	
				0700 - 0800	0800 - 1800	1800 - 1900	1900 - 2200	2200 - 0700	0700 - 0800	0800 - 1300	1300 - 1400	1400 - 2200	2200 - 0700	0700 - 2200	2200 - 0700
A422 TN	TN-NMP1	Turweston, Brackley	Free-field	48.8 (55.5)	52.2 (58.8)	47.6 (51.2)	44.2 (46.5)	44.0 (53.0)	45.8 (47.8)	50.0 (51.9)	49.3 (51.9)	48.2 (58.5)	43.1 (46.6)	47.3 (53.7)	43.7 (51.2)
SE	SE-NMP1	School End, Chetwode	Free-field	55.0 (64.2)	61.4 (65.8)	51.0 (63.8)	40.6 (55.7)	38.7 (59.2)	47.1 (49.3)	51.7 (57.2)	48.2 (53.9)	47.0 (62.9)	35.1 (39.5)	47.0 (67.1)	38.0 (46.5)
HC	HC-NMP1	Hermitage, Chetwode	Free-field	55.0 (59.3)	58.9 (62.4)	51.1 (55.1)	44.8 (52.7)	45.0 (61.1)	49.3 (51.6)	53.0 (57.9)	50.8 (53.1)	49.1 (62.7)	42.7 (46.7)	47.3 (54.6)	44.1 (49.1)
TW	TW-NMP1	Twyford	Free-field	48.2 (59.9)	57.4 (67.1)	47.9 (70.4)	43.2 (54.0)	42.7 (55.1)	44.2 (44.8)	62.8 (74.8)	55.6 (69.6)	50.1 (64.5)	42.9 (52.0)	44.9 (50.0)	42.1 (43.8)
WSO	WSO-NMP1	West Street, Twyford	Free-field	49.5 (75.1)	58.0 (68.3)	52.3 (63.5)	47.2 (58.7)	43.6 (76.7)	46.1 (49.2)	52.0 (55.2)	50.1 (52.5)	49.4 (58.1)	38.1 (44.6)	50.5 (64.6)	40.0 (52.7)
CAL	SHC-NMP1	School Hill Compound, Calvert	Free-field	53.6 (57.4)	58.7 (60.7)	49.3 (57.4)	47.8 (56.3)	46.8 (56.5)	52.5 (56.3)	59.4 (62.7)	54.5 (56.7)	50.0 (61.4)	45.1 (48.2)	47.4 (52.3)	46.4 (51.9)
	FCC-NMP1	Calvert South	Free-field	48.0 (54.8)	50.0 (55.6)	42.3 (49.9)	39.6 (49.1)	39.5 (54.8)	45.6 (51.8)	49.5 (52.9)	46.5 (50.0)	42.0 (52.9)	36.5 (42.6)	44.0 (50.0)	39.3 (48.0)
WDL	WDL-NMP1	Woodlands Farmhouse, Station Rd, Quainton	Free-field	64.8 (68.6)	68.3 (70.6)	48.1 (59.3)	40.7 (53.8)	44.0 (60.9)	57.2 (63.0)	59.9 (65.8)	54.2 (58.4)	50.1 (61.1)	36.8 (41.8)	50.8 (69.0)	43.1 (54.3)

Worksite Reference	Measurement Reference	Site Address	Free-Field or Façade Measurement	Weekday Average LAeq,T (Highest Day LAeq,T)					Saturday Average LAeq,T (Highest Day LAeq,T)					Sunday / Public Holiday Average LAeq,T (Highest Day LAeq,T)	
				0700 - 0800	0800 - 1800	1800 - 1900	1900 - 2200	2200 - 0700	0700 - 0800	0800 - 1300	1300 - 1400	1400 - 2200	2200 - 0700	0700 - 2200	2200 - 0700
QAR	QAR-NMP2	Station Rd, Quainton	Free-field	51.4 (56.9)	54.0 (71.5)	50.7 (55.4)	46.4 (52.7)	44.4 (60.0)	47.4 (51.6)	51.8 (56.5)	50.5 (53.3)	48.5 (56.4)	42.3 (49.1)	51.9 (68.4)	44.4 (54.4)
	LSF-NMP1	Upper South Farm	Free-field	48.7 (58.5)	52.5 (65.3)	45.1 (49.0)	40.8 (48.4)	37.6 (51.2)	46.4 (53.3)	47.3 (50.0)	44.9 (45.9)	44.7 (52.0)	35.8 (45.4)	46.8 (52.7)	37.6 (45.0)
OC	MF-NMP1	Moat Farm, Marsh Lane	Free-field	52.1 (61.5)	57.0 (71.7)	42.3 (47.1)	40.6 (47.7)	37.6 (55.6)	42.9 (46.7)	46.4 (52.1)	44.7 (54.9)	43.9 (55.0)	38.4 (44.7)	43.8 (48.5)	38.1 (44.0)
WAD	WAD-NMP1	Waddesdon, Buckinghamshire	Free-field	48.8 (54.5)	49.6 (52.8)	42.7 (47.4)	40.6 (45.3)	39.5 (54.1)	45.1 (48.7)	47.0 (51.1)	46.4 (49.4)	44.4 (51.9)	36.2 (42.1)	44.8 (49.5)	39.7 (47.6)
MW	MW-NMP1	Hartwell, Buckinghamshire	Free-field	54.7 (60.3)	60.5 (70.0)	56.4 (61.8)	54.4 (62.0)	52.4 (67.6)	51.5 (56.1)	60.5 (68.5)	61.7 (70.1)	57.3 (68.6)	50.0 (60.2)	58.5 (69.1)	51.8 (59.0)
BG	BG-NMP1	Waddesdon, Buckinghamshire	Free-field	52.5 (55.7)	54.6 (58.3)	48.6 (52.0)	46.7 (52.0)	44.4 (54.1)	46.4 (48.2)	48.8 (50.8)	48.1 (50.6)	47.1 (54.3)	41.0 (46.3)	48.0 (54.7)	43.8 (50.5)
RR	RR-NMP1	Stoke Mandeville, Aylesbury	Free-field	49.7 (58.9)	56.1 (62.7)	46.4 (52.6)	45.3 (52.3)	42.9 (53.8)	46.5 (52.8)	51.3 (55.1)	48.5 (56.3)	50.1 (60.4)	43.1 (50.3)	46.6 (52.8)	43.6 (52.8)
NLL	NLL-NMP1	Nash Lee Lane, Nash Lee	Free-field	52.7 (59.5)	55.0 (57.1)	52.2 (54.7)	49.7 (54.2)	47.9 (56.5)	49.4 (50.5)	50.9 (53.0)	50.9 (52.1)	50.4 (55.2)	46.7 (49.4)	50.1 (54.2)	47.4 (51.9)
	NLL-NMP2	Nash Lee Lane, Nash Lee	Free-field	51.8 (59.7)	59.9 (69.4)	51.2 (60.9)	48.9 (60.9)	46.5 (56.8)	50.9 (52.3)	56.2 (60.5)	50.9 (53.7)	49.0 (53.4)	44.8 (47.9)	49.6 (59.8)	45.9 (53.7)

Worksite Reference	Measurement Reference	Site Address	Free-Field or Façade Measurement	Weekday Average LAeq,T (Highest Day LAeq,T)					Saturday Average LAeq,T (Highest Day LAeq,T)					Sunday / Public Holiday Average LAeq,T (Highest Day LAeq,T)	
				0700 - 0800	0800 - 1800	1800 - 1900	1900 - 2200	2200 - 0700	0700 - 0800	0800 - 1300	1300 - 1400	1400 - 2200	2200 - 0700	0700 - 2200	2200 - 0700
WGT	ER-NMP1	Ellesborough Rd, Wendover	Free-field	53.9 (57.3)	55.9 (67.4)	52.1 (56.1)	50.1 (57.6)	48.4 (55.2)	50.6 (51.7)	52.4 (53.7)	52.9 (55.9)	52.0 (56.7)	47.5 (51.0)	51.0 (55.3)	47.6 (52.2)
	BL-NMP1	Bacombe Lane, Wendover	Free-field	47.6 (52.6)	60.5 (67.3)	46.7 (49.3)	45.4 (49.9)	43.7 (56.5)	46.1 (48.1)	49.2 (51.0)	48.1 (49.8)	46.4 (50.4)	43.5 (48.3)	47.2 (51.1)	43.2 (48.1)
	WT-NMP1	A413, Wendover	Free-field	66.6 (76.2)	65.3 (66.4)	64.9 (66.3)	61.6 (65.4)	58.4 (66.1)	62.7 (63.6)	64.5 (65.6)	65.0 (66.4)	63.5 (67.0)	56.8 (60.4)	63.3 (69.3)	58.2 (65.9)
	WGT-NMP1	Wendover, Aylesbury	Free-field	52.2 (61.4)	53.3 (62.5)	52.3 (55.2)	49.6 (52.8)	45.7 (58.4)	47.8 (49.9)	48.7 (52.9)	48.7 (52.0)	48.9 (54.7)	43.9 (50.7)	49.1 (55.4)	45.0 (51.3)
GF	GF-NMP1	Grove Farm, Wendover	Free-field	50.9 (57.7)	53.4 (57.8)	50.8 (56.3)	48.1 (54.7)	45.2 (55.5)	51.2 (52.0)	49.8 (53.2)	47.6 (50.6)	51.2 (57.6)	44.0 (49.4)	49.2 (56.9)	44.8 (51.0)
SDVC	SDVC-NMP1	Rocky Lane, Wendover	Free-field	62.0 (63.7)	61.9 (63.4)	60.4 (62.8)	57.9 (64.0)	55.1 (62.9)	59.6 (60.4)	60.9 (62.4)	61.3 (63.8)	60.0 (65.2)	54.6 (59.0)	58.9 (61.7)	54.9 (61.8)
RLE	NCAS6-NMP1	Chesham Lane, The Lee, Wendover	Free-field	52.2 (60.4)	55.0 (63.3)	47.8 (54.8)	44.9 (48.6)	43.3 (53.4)	44.7 (45.8)	52.1 (58.9)	51.4 (57.8)	47.9 (60.6)	42.3 (49.5)	47.7 (56.0)	43.1 (53.9)
	NCAS5-NMP1	Chesham Lane, The Lee, Wendover	Free-field	55.3 (58.4)	56.5 (58.5)	54.8 (59.3)	51.7 (57.5)	48.0 (56.8)	51.6 (53.3)	55.2 (56.6)	54.6 (56.0)	52.9 (56.5)	47.2 (53.3)	53.2 (57.6)	48.6 (55.1)
WDV	WDV-NMP1	Upper Wendover Dean Farm, A413, Wendover	Free-field	50.0 (55.4)	53.7 (59.0)	49.3 (60.6)	46.0 (57.5)	45.7 (60.5)	49.0 (57.2)	50.4 (56.2)	50.4 (56.2)	48.2 (60.4)	43.0 (53.0)	47.7 (56.8)	45.4 (54.6)

OFFICIAL

Worksite Reference	Measurement Reference	Site Address	Free-Field or Façade Measurement	Weekday Average LAeq,T (Highest Day LAeq,T)					Saturday Average LAeq,T (Highest Day LAeq,T)					Sunday / Public Holiday Average LAeq,T (Highest Day LAeq,T)	
				0700 - 0800	0800 - 1800	1800 - 1900	1900 - 2200	2200 - 0700	0700 - 0800	0800 - 1300	1300 - 1400	1400 - 2200	2200 - 0700	0700 - 2200	2200 - 0700
LL	GD-NMP1	Grimms Ditch, The Lee, South Heath	Free-field	49.5	55.5	49.8	46.1	47.1	50.4	51.9	51.2	47.6	41.4	48.6	44.7
				(65.6)	(66.8)	(65.6)	(64.5)	(68.8)	(57.6)	(57.4)	(57.7)	(57.3)	(46.2)	(57.1)	(55.9)
SH	HGF-NMP1	Hunts Green Farm, Kings Lane, South Heath	Free-field	44.2	49.4	45.1	41.7	38.5	40.3	44.6	47.3	44.8	37.3	47.5	37.6
				(51.2)	(56.4)	(58.6)	(60.6)	(50.2)	(41.9)	(45.5)	(56.9)	(50.0)	(46.6)	(58.2)	(44.7)
	PKF-NMP1	Park Farm, South Heath	Free-field	53.8	55.3	46.9	43.5	41.5	48.5	47.9	47.1	45.8	38.1	47.7	40.7
				(67.3)	(75.0)	(51.9)	(49.9)	(56.5)	(51.7)	(50.5)	(48.5)	(51.0)	(44.2)	(53.2)	(49.9)
NP	BFH-NMP1	Bury Farm, Great Missenden	Free-field	44.3	48.7	44.6	41.7	39.2	41.9	48.0	48.5	44.3	35.6	47.3	37.0
				(50.0)	(50.5)	(48.5)	(48.5)	(51.3)	(46.4)	(49.8)	(52.6)	(50.0)	(42.6)	(51.0)	(44.2)
	ORC-NMP1	Orchard Cottage, Ballinger Road, South Heath	Free-field	47.1	49.3	47.5	45.4	42.6	45.5	49.2	49.4	46.7	38.9	47.6	41.0
				(53.8)	(52.9)	(52.6)	(54.7)	(53.1)	(52.5)	(56.4)	(56.9)	(54.4)	(43.9)	(54.0)	(48.4)
	BLH-NMP1	Bayleys Hatch, South Heath, Great Missenden	Free-field	44.3	47.9	45.5	42.8	39.9	42.7	46.8	46.4	47.9	38.4	47.3	37.9
				(49.1)	(54.9)	(51.9)	(52.3)	(51.5)	(47.2)	(51.3)	(49.9)	(57.8)	(49.8)	(59.4)	(44.0)
CHSM	MDL-NMP1	Meadow Leigh Cottage, Firth Hill, South Heath	Free-field	55.0	55.7	54.5	51.2	47.5	51.1	54.4	54.1	54.5	45.9	57.6	46.8
				(57.5)	(60.5)	(57.1)	(54.7)	(56.9)	(52.4)	(57.4)	(56.8)	(60.8)	(52.9)	(78.1)	(55.5)
AM	AM-NMP1	Whielden Lane, Amersham	Free-field	59.8	61.8	58.8	56.3	52.1	56.4	60.4	58.5	58.1	51.3	57.2	51.0
				(61.2)	(64.7)	(61.2)	(58.5)	(58.9)	(57.6)	(62.0)	(59.7)	(61.1)	(56.7)	(60.3)	(57.6)
LM	LM-NMP1	Little Missenden, A413, Amersham	Free-field	51.5	53.6	52.1	48.8	44.6	47.9	51.1	51.5	49.3	42.8	50.6	44.6
				(56.7)	(67.9)	(56.6)	(53.5)	(55.7)	(49.9)	(53.2)	(54.0)	(54.1)	(46.4)	(55.1)	(51.6)

Worksite Reference	Measurement Reference	Site Address	Free-Field or Façade Measurement	Weekday Average LAeq,T (Highest Day LAeq,T)					Saturday Average LAeq,T (Highest Day LAeq,T)					Sunday / Public Holiday Average LAeq,T (Highest Day LAeq,T)	
				0700 - 0800	0800 - 1800	1800 - 1900	1900 - 2200	2200 - 0700	0700 - 0800	0800 - 1300	1300 - 1400	1400 - 2200	2200 - 0700	0700 - 2200	2200 - 0700
	PWC-NMP1	Patricia Holmes, LM Worksite, Amersham	Free-field	58.4 (59.8)	58.5 (60.1)	58.8 (60.8)	55.4 (59.0)	51.2 (59.8)	55.5 (56.2)	57.5 (59.3)	58.1 (59.4)	56.8 (59.5)	50.0 (53.1)	56.4 (60.2)	50.7 (57.7)
CSG	CSG-NMP1	CSG Worksite, Bottom House Farm Lane	Free-field	42.9 (52.2)	48.9 (73.1)	42.8 (48.0)	40.6 (47.7)	39.9 (56.5)	42.8 (48.6)	46.2 (51.0)	45.5 (48.2)	44.4 (51.4)	38.4 (45.9)	45.9 (52.3)	40.2 (49.1)
CSP	CFC-NMP1	Cricket Field Cottages, Chesham Lane, Chalfont St. Peter	Free-field	57.5 (59.3)	56.7 (61.9)	55.8 (62.0)	52.6 (57.4)	48.3 (56.5)	53.6 (54.4)	56.8 (59.2)	55.8 (56.4)	56.6 (66.5)	48.1 (55.0)	55.6 (63.4)	48.7 (56.4)
	CSP-NMP2	Chalfont St Peter Vent Shaft Worksite	Free-field	45.1 (48.6)	49.1 (62.9)	45.3 (48.4)	44.4 (50.0)	40.1 (48.3)	42.9 (44.9)	47.9 (48.5)	48.8 (50.8)	46.0 (50.1)	41.4 (49.4)	48.0 (56.4)	40.6 (47.6)
CVV	CVV-NMP1	Northern boundary, Load Test Pile 1 Worksite	Free-field	60.3 (61.7)	59.1 (60.5)	58.7 (60.1)	56.0 (60.9)	54.3 (61.1)	56.6 (57.2)	59.6 (62.0)	58.8 (59.9)	57.2 (60.7)	51.7 (57.2)	57.0 (61.6)	53.0 (61.1)

2.1.2 Table 4 presents a summary of the measured vibration levels at the monitoring location over the reporting period. The highest PPV measured during the monitoring along any axis is presented in the table.

Table 4: Summary of Measured PPV Data over the Monitoring Period

Worksite Reference	Measurement Reference	Monitor Address	Highest PPV measured in any axis, mm/s
SE	SE-Vib1	School End, Chetwode	1.96 (X-axis)
WDL	WDL-Vib1	Station Road, Quainton	2.21 (X-axis)
CAL	BRA-Vib1	13 Brackley Lane, Calvert Village	1.32 (Z-axis)
WSO	PF-Vib1	Twyford, Buckinghamshire	1.80 (Y-axis)
WGT	ER-Vib1	46, Ellesborough Rd, Wendover	4.00 (X-axis)
GF	GF-Vib1	Grove Farm, Wendover	3.20 (Z-axis)

2.1.3 Appendix C presents graphs of the noise and vibration monitoring data over the month for each of the measurement locations. Noise data presented consists of the hourly L_{Aeq} values and, where relevant, the $L_{Aeq,T}$ values (where the time period T has been taken to be the averaging period as specified in Table 1 of HS2 Information Paper E23). Vibration data presented consist of hourly PPV values. The full data set for the monitoring equipment can be found at the following location: <https://data.gov.uk/dataset/24542ae7-dd44-444f-b259-871c4cc43b5e/environmental-monitoring-data>.

2.2 Exceedances of the LOAEL and SOAEL

2.2.1 The lowest observed adverse effect level (LOAEL) is defined in the Planning Practice Guidance – Noise (PPG) as the level above which “noise starts to cause small changes in behaviour and/or attitude, e.g. turning up volume of television; speaking more loudly; where there is no alternative ventilation, having to close windows for some of the time because of the noise. Potential for some reported sleep disturbance. Affects the acoustic character of the area such that there is a perceived change in the quality of life”.

2.2.2 The significant observed adverse effect level (SOAEL) is defined in the ‘Planning Practice Guidance – Noise’ as the level above which “noise causes a material change in behaviour and/or attitude, e.g. avoiding certain activities during periods of intrusion; where there is no alternative ventilation, having to keep windows closed most of the time because of the noise. Potential for sleep disturbance resulting in

difficulty in getting to sleep, premature awakening and difficulty in getting back to sleep. Quality of life diminished due to change in acoustic character of the area.

2.2.3 HS2 Phase One Information Paper E23: Control of Construction Noise and Vibration sets out the LOAELs and SOAELs for construction noise.

2.2.4 Where reported construction noise levels exceed the LOAEL and SOAEL at nearby receptors, relevant periods will be identified. Summary statistics to evaluate ongoing qualification for noise insulation and temporary rehousing are also presented where relevant.

2.2.5 Table 5 presents a summary of recorded exceedances of the LOAEL and SOAEL over the reporting period, including the number of exceedances during each time period.

Table 5: Summary of Exceedances of LOAEL and SOAEL

Worksite Reference	Measurement Reference	Address	Day (Weekday, Saturday, Sunday, Night)	Time period	Number of exceedances of LOAEL	Number of exceedances of SOAEL
A422 TN	TN-NMP1	Turweston, Brackley	All days	All periods	No exceedance	No exceedance
SE	SE-NMP1	School End, Chetwode	Weekday	0800-1800	10	No exceedance
HC	HC-NMP1	Hermitage, Chetwode	All days	All periods	No exceedance	No exceedance
TW	TW-NMP1	Twyford	Weekday	0800-1800	3	No exceedance
			Saturday	0800-1300	3	No exceedance
WSO	WSO-NMP1	West Street, Twyford	Weekday	0800-1800	4	No exceedance
CAL	SHC-NMP1	School Hill Compound, Calvert	All days	All periods	Not Applicable*	Not Applicable*
	FCC-NMP1	Calvert South	Night	2200-0700	10	No exceedance
WDL	WDL-NMP1	Woodlands Farmhouse, Station Rd, Quainton	Weekday	0700-0800	18	4
				0800-1800	21	No exceedance
			Saturday	0700-0800	2	No exceedance
				0800-1300	1	No exceedance
				1300-1400	1	No exceedance
				1400-2200	5	No exceedance
QAR	QAR-NMP2	Station Rd, Quainton	All days	All periods	No exceedance	No exceedance
	LSF-NMP1	Upper South Farm	All days	All periods	No exceedance	No exceedance

Worksite Reference	Measurement Reference	Address	Day (Weekday, Saturday, Sunday, Night)	Time period	Number of exceedances of LOAEL	Number of exceedances of SOAEL	
OC	MF-NMP1	Moat Farm, Marsh Lane	Weekday	0800-1800	2	No exceedance	
WAD	WAD-NMP1	Waddesdon, Buckinghamshire	All days	All periods	No exceedance	No exceedance	
MW	MW-NMP1	Waddesdon, Buckinghamshire	Weekday	0800-1800	3	No exceedance	
				1900-2200	3	No exceedance	
			Saturday	0800-1300	1	No exceedance	
				1300-1400	1	1	
				1400-2200	6	5	
		Sunday	0700-2200	12	8		
		Night	2200-0700	54	33		
BG	BG-NMP1	Waddesdon, Buckinghamshire	All days	All periods	No exceedance	No exceedance	
RR	RR-NMP1	Stoke Mandeville, Aylesbury	All days	All periods	No exceedance	No exceedance	
NLL	NLL-NMP1	Nash Lee Lane, Nash Lee	Saturday	1400-2200	1	No exceedance	
	NLL-NMP2	Nash Lee Lane, Nash Lee	Weekday	0800-1800	3	No exceedance	
WGT	ER-NMP1	Ellesborough Rd, Wendover	Weekday	0800-1800	2	No exceedance	
	BL-NMP1	Bacombe Lane, Wendover	Weekday	0800-1800	7	No exceedance	
	WT-NMP1	A413, Wendover	Weekday	0700-0800	8	No exceedance	
				0800-1800	17	No exceedance	
				Saturday	0700-0800	2	No exceedance
				0800-1300	2	No exceedance	
			1300-1400	2	No exceedance		
			1400-2200	3	No exceedance		
		Sunday	0700-2200	1	No exceedance		
WGT-NMP1	Wendove, Aylesbury	Weekday	0700-0800	2	No exceedance		
			0800-1800	1	No exceedance		
			Saturday	1400-2200	1	No exceedance	
		Sunday	0700-2200	8	No exceedance		
GF	GF-NMP1	Grove Farm, Wendover	All days	All periods	No exceedance	No exceedance	
SDVC	SDVC-NMP1	Rocky Lane, Wendover	All days	All periods	No exceedance	No exceedance	

Worksite Reference	Measurement Reference	Address	Day (Weekday, Saturday, Sunday, Night)	Time period	Number of exceedances of LOAEL	Number of exceedances of SOAEL
RLE	NCAS6-NMP1	Chesham Lane, The Lee, Wendover	Weekday	0800-1800	1	No exceedance
	NCAS5-NMP1	Chesham Lane, The Lee, Wendover	All days	All periods	No exceedance	No exceedance
WDV	WDV-NMP1	A413, Wendover	All days	All periods	No exceedance	No exceedance
LL	GD-NMP1	Grimms Ditch, The Lee, South Heath	Weekday	0800-1800	2	No exceedance
SH	HGF-NMP1	Hunts Green Farm, Kings Lane, South Heath	All days	All periods	No exceedance	No exceedance
	PKF-NMP1	Park Farm, South Heath	Weekday	0700-0800 0800-1800	2 1	No exceedance 1
NP	BFH-NMP1	Bury Farm, Great Missenden	All days	All periods	No exceedance	No exceedance
	ORC-NMP1	Orchard Cottage, Ballinger Road, South Heath	Weekday	1900-2200	1	No exceedance
	BLH-NMP1	Bayleys Hatch, South Heath, Great Missenden	Saturday	1400-2200	3	No exceedance
CHSM	MDL-NMP1	Meadow Leigh Cottage, Firth Hill, South Heath	All days	All periods	No exceedance	No exceedance
AM	AM-NMP1**	Whielden Lane, Amersham	All days	All periods	Not applicable**	No exceedance
LM	LM-NMP1**	Little Missenden Vent Shaft Worksite	All days	All periods	No exceedance	No exceedance
	PWC-NMP1	Patricia Holmes, Little Missenden Vent Shaft Worksite, Amersham	All days	All periods	Not applicable***	Not applicable***

Worksite Reference	Measurement Reference	Address	Day (Weekday, Saturday, Sunday, Night)	Time period	Number of exceedances of LOAEL	Number of exceedances of SOAEL
CSG	CSG-NMP1**	Chalfont St Giles Vent Shaft	All days	All periods	No exceedance	No exceedance
CSP	CFC-NMP1	Cricket Field Cottages, Chesham Lane	All days	All periods	No exceedance	No exceedance
	CSP-NMP2**	Chalfont St Peter Vent Shaft Worksite	All days	All periods	No exceedance	No exceedance
CVV	CVV-NMP1**	Denham Water Ski Club, North Orbital Road	All days	All periods	Not applicable*	No exceedance

* The LOAEL or SOAEL has not been assessed due to high baseline levels.

** A distance correction has been applied when calculating exceedances of the LOAEL and SOAEL.

*** The LOAEL and SOAEL have not been assessed due to distance between monitoring station and nearest receptor.

2.2.6 Exceedances of the LOAEL were recorded at eighteen (18) monitoring locations during the month of August 2024. LOAEL exceedances were recorded during weekday, Saturday and Sunday daytime, evening and nighttime working periods.

2.2.7 For the purpose of reporting the number of days where the SOAEL is exceeded, multiple exceedances of the SOAEL in a 24-hour period would be counted as a single exceedance during that day. Over the reporting period, the overall number of SOAEL exceedances at each measurement location is shown in Table 6 and may be lower than the total sum of individual exceedances reported in Table 5 for each location.

Table 6: Summary of Total Exceedances of SOAEL

Worksite Reference	Measurement Reference	Monitor Address	Total of SOAEL exceedances in the month
WDL	WDL-NMP1	Woodlands Farmhouse, Station Rd, Quainton	4
MW	MW-NMP1	Waddesdon, Buckinghamshire	9
SH	PKF-NMP1	Park Farm, South Heath	1

2.2.8 Fourteen (14) SOAEL exceedances were recorded due to HS2 construction works during August 2024. The exceedances occurred at WDL-NMP1, MW-NMP1 and PKF-NMP1 during weekday daytime, and Saturday afternoon, Sunday and nighttime working periods.

2.3 Exceedances of Trigger Level

2.3.1 Table 7 provides a summary of exceedances of the S61 trigger noise levels determined to be due to HS2 related construction noise measured during the reporting period, along with the findings of any investigation.

Table 7: Summary of Exceedances of Trigger Levels

Complaint Reference Number (if applicable)	Worksite Reference	Date and Time Period	Identified Source	Results of Investigation (including noise monitoring results)	Actions Taken
-	-	-	-	-	-

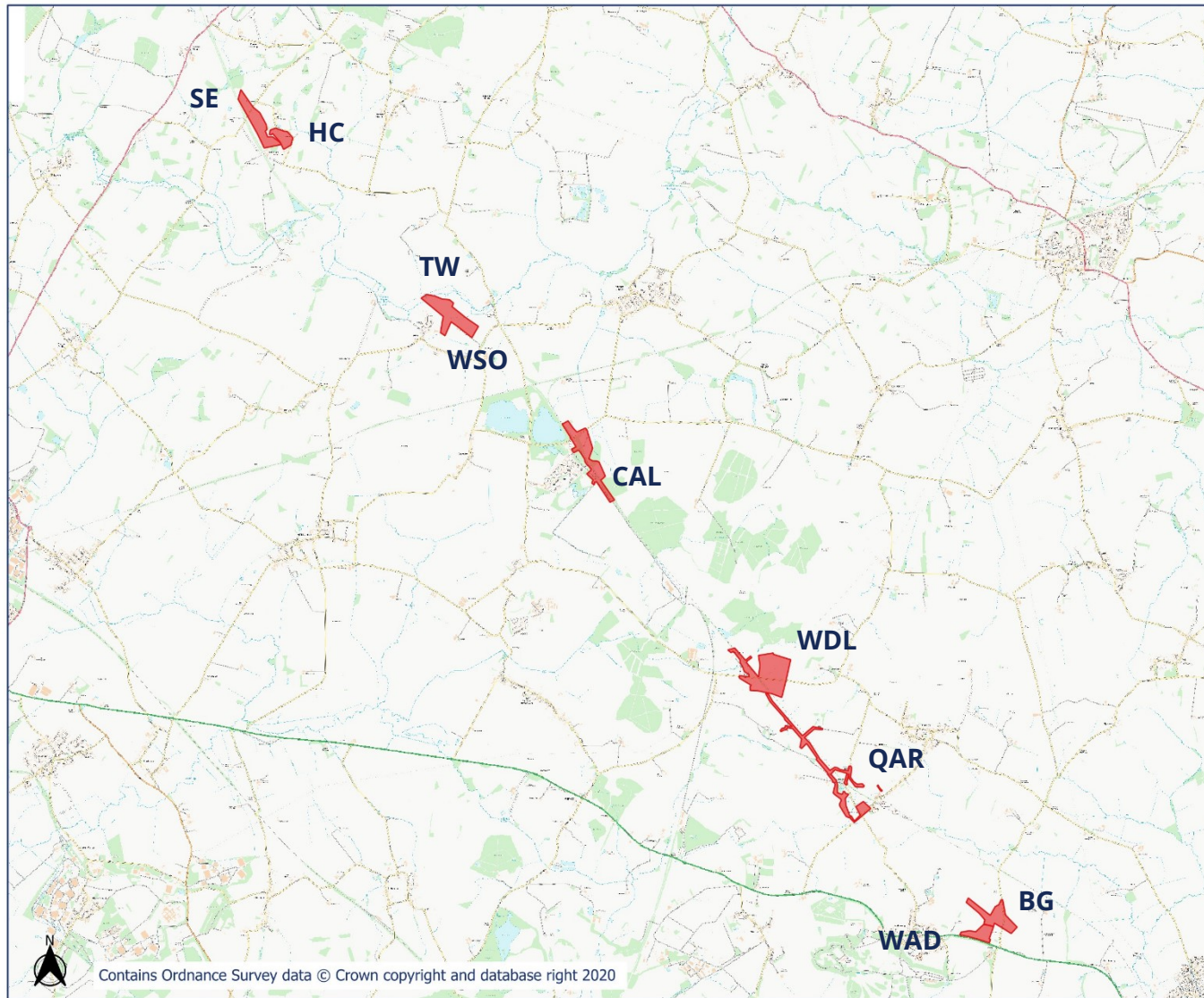
2.4 Complaints

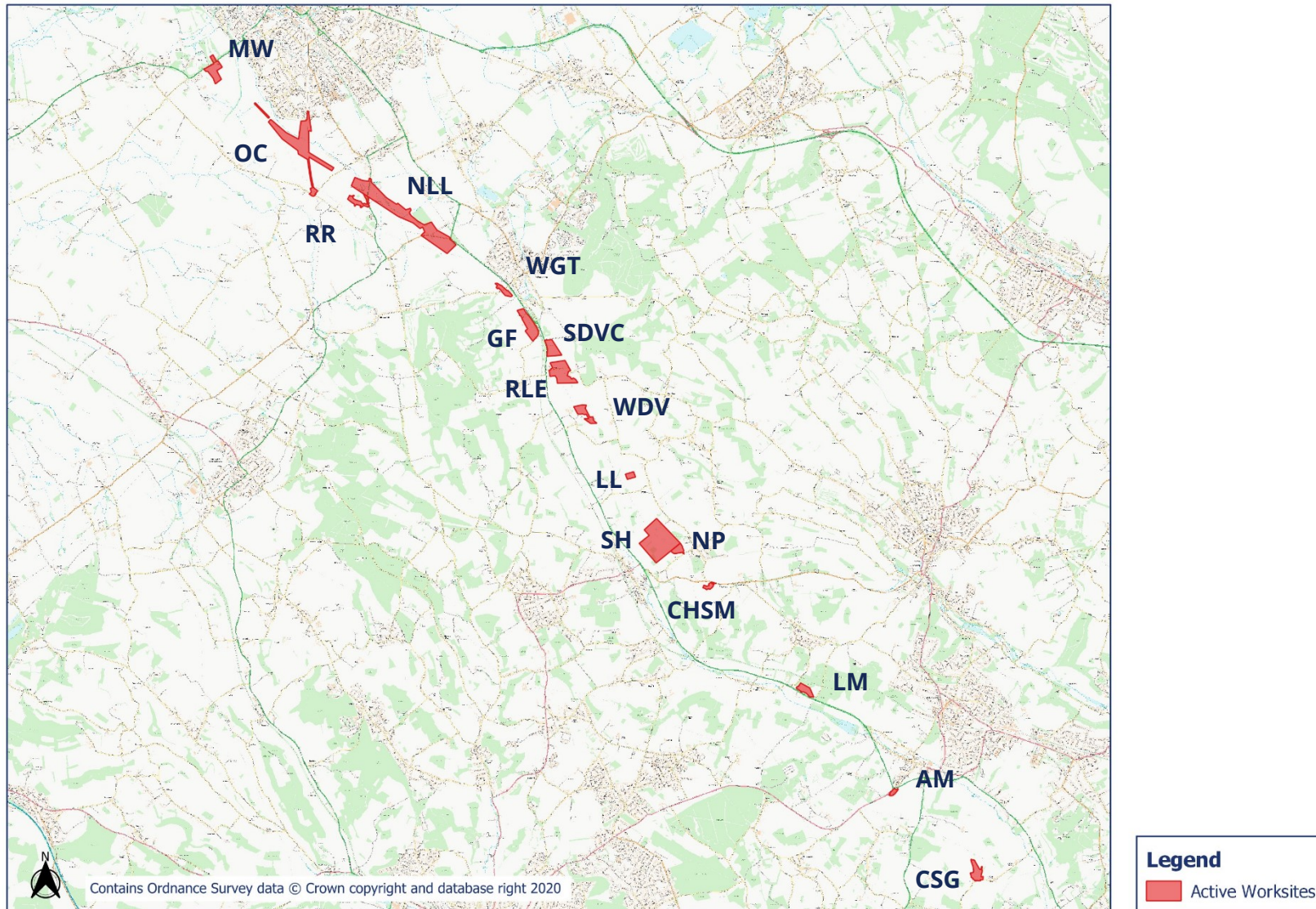
2.4.1 Table 8 provides a summary of complaint information related to noise and vibration received during the reporting period, along with the findings of any investigation.

Table 8: Summary of Complaints

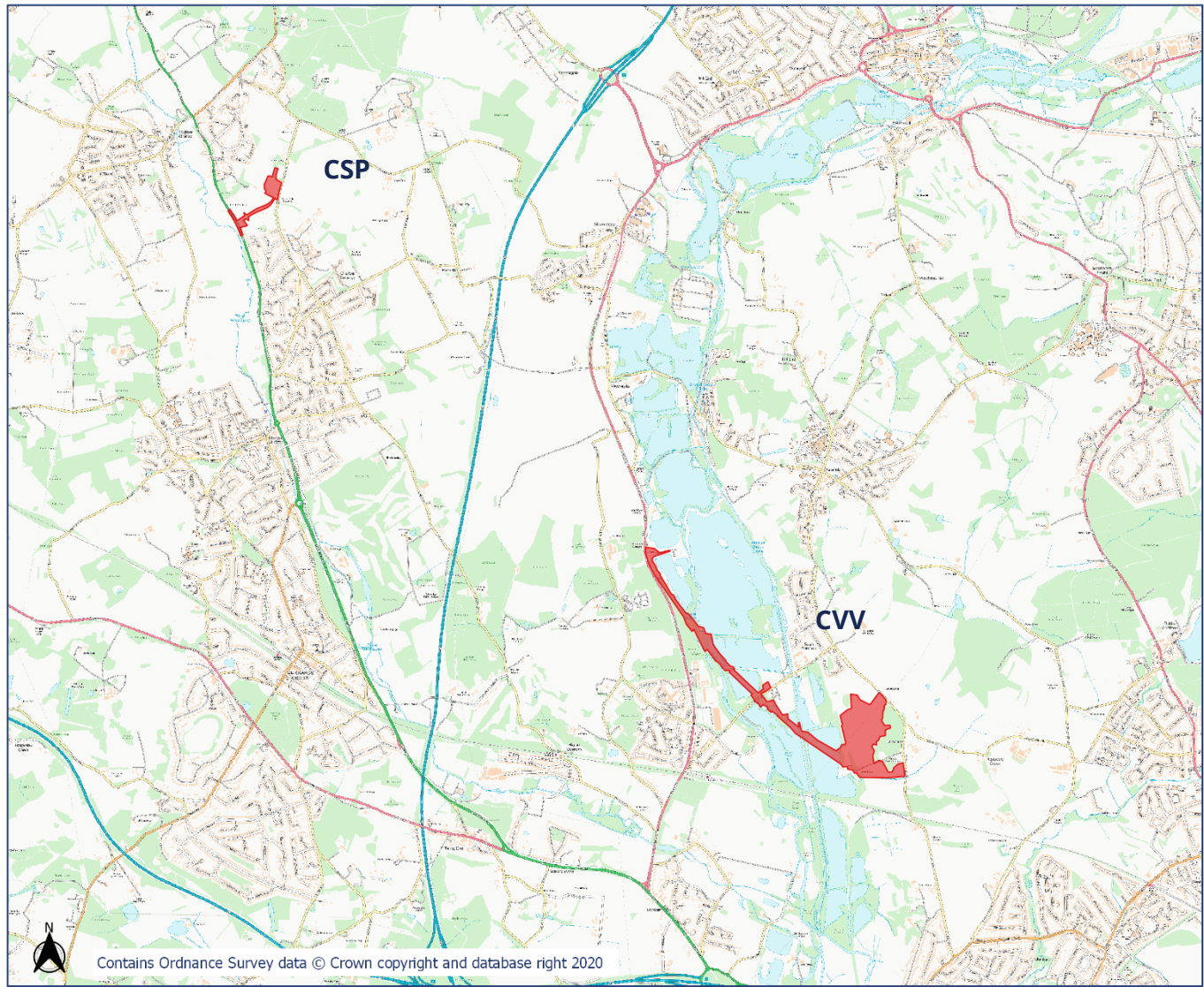
Complaint Reference Number	Worksite Reference	Description of Complaint	Results of Investigation	Actions Taken
HS2-24-112961-E-C HS2-24-113082-E-C	MW	Complaints due to loud humming vacuum sound coming from site area.	Noise was due to resurfacing of nearby road, using a vacuum excavator. There were no exceedances of noise limits.	Residents have been provided with results of the investigation.
HS2-24-45667-C HS2-24-45674-C	MW	Vibration felt at property.	Vibration caused by nearby realignment works utilising a vibratory roller.	Residents were informed of the works and low-level vibration. To mitigate further, vibratory roller was used on the lowest setting and vehicle movements were kept to a minimum. Resident has been updated with the results of the investigation.

Appendix A Site Locations

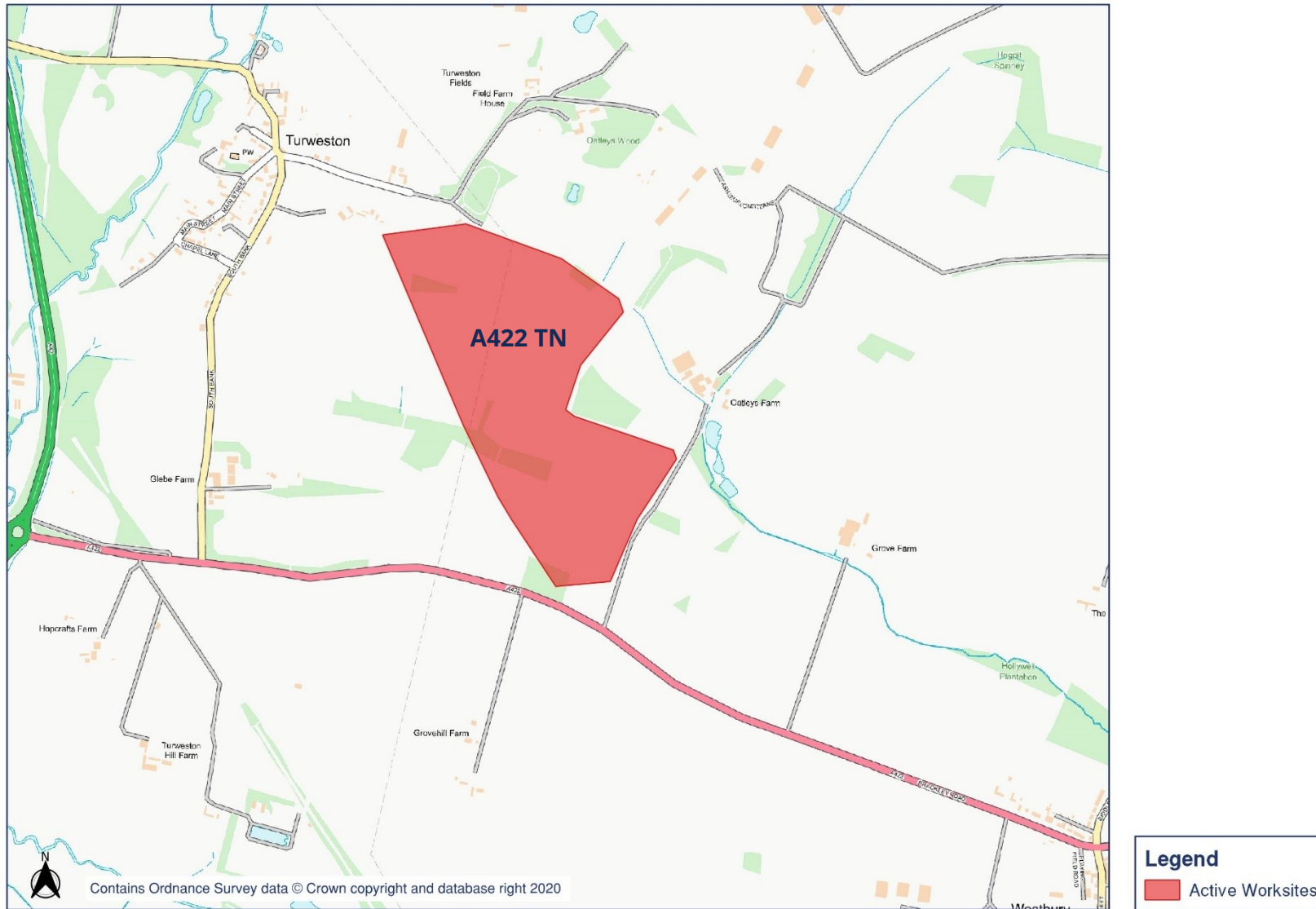


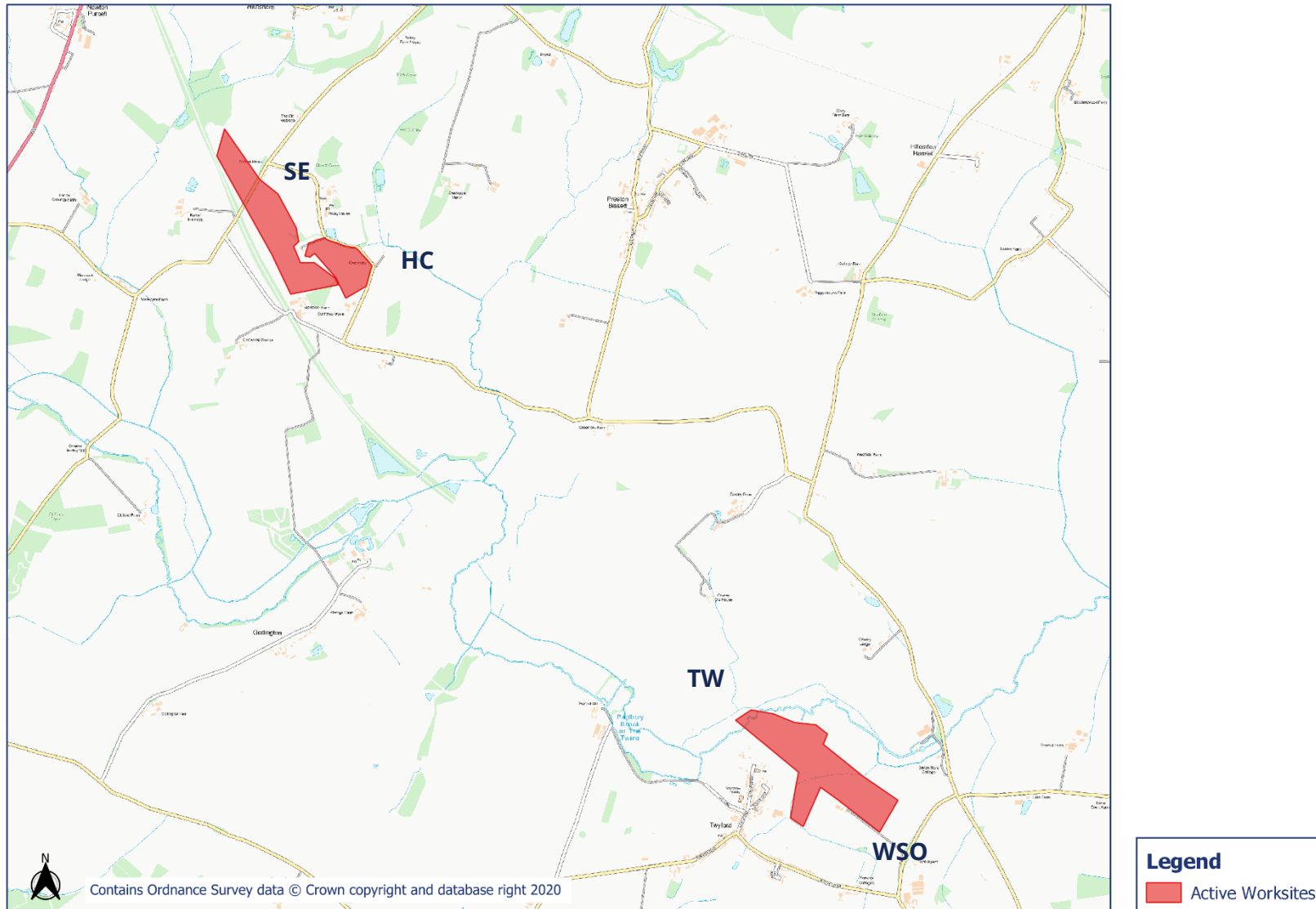


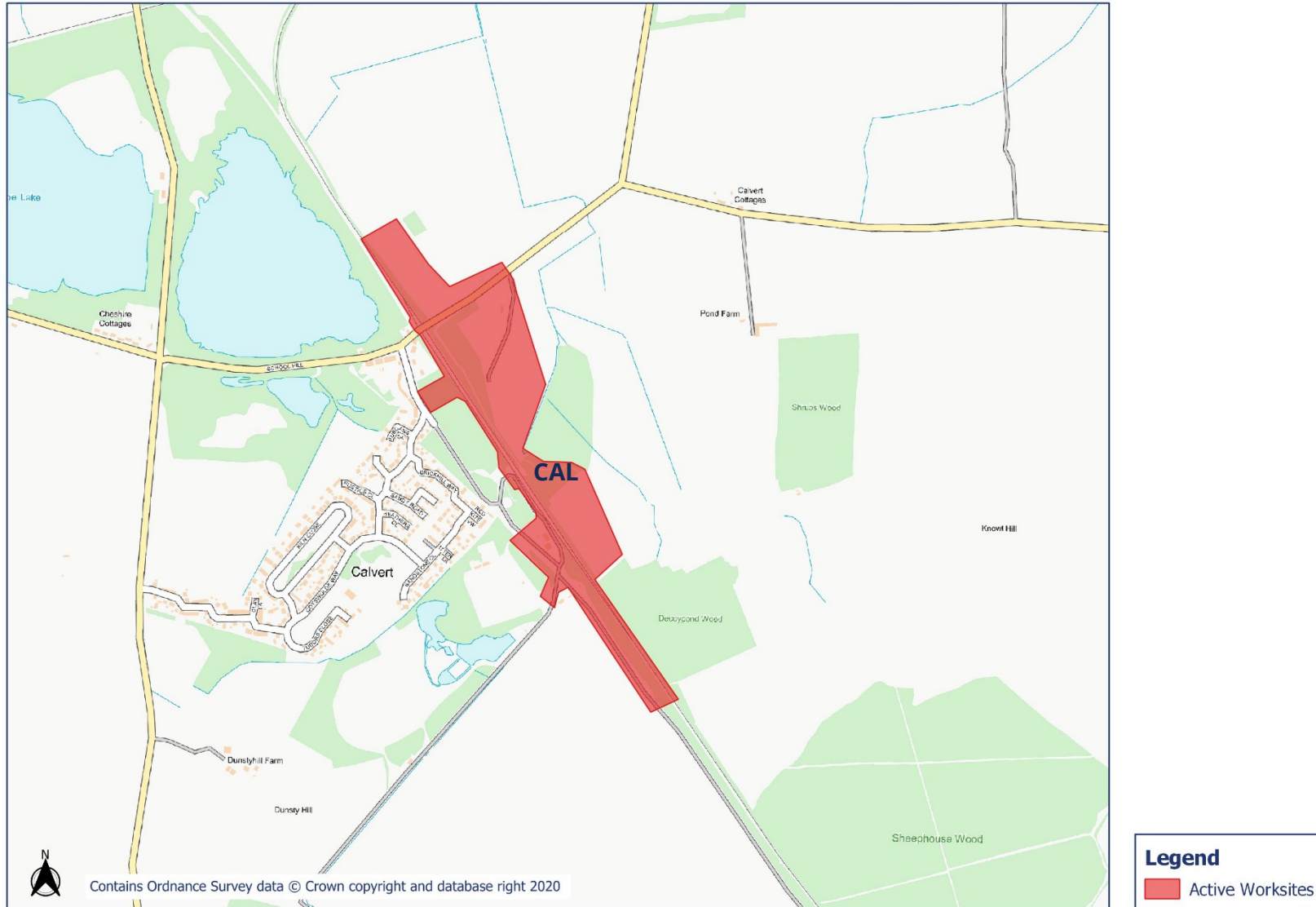
HS2 Worksite Identification Plan - Overview 3

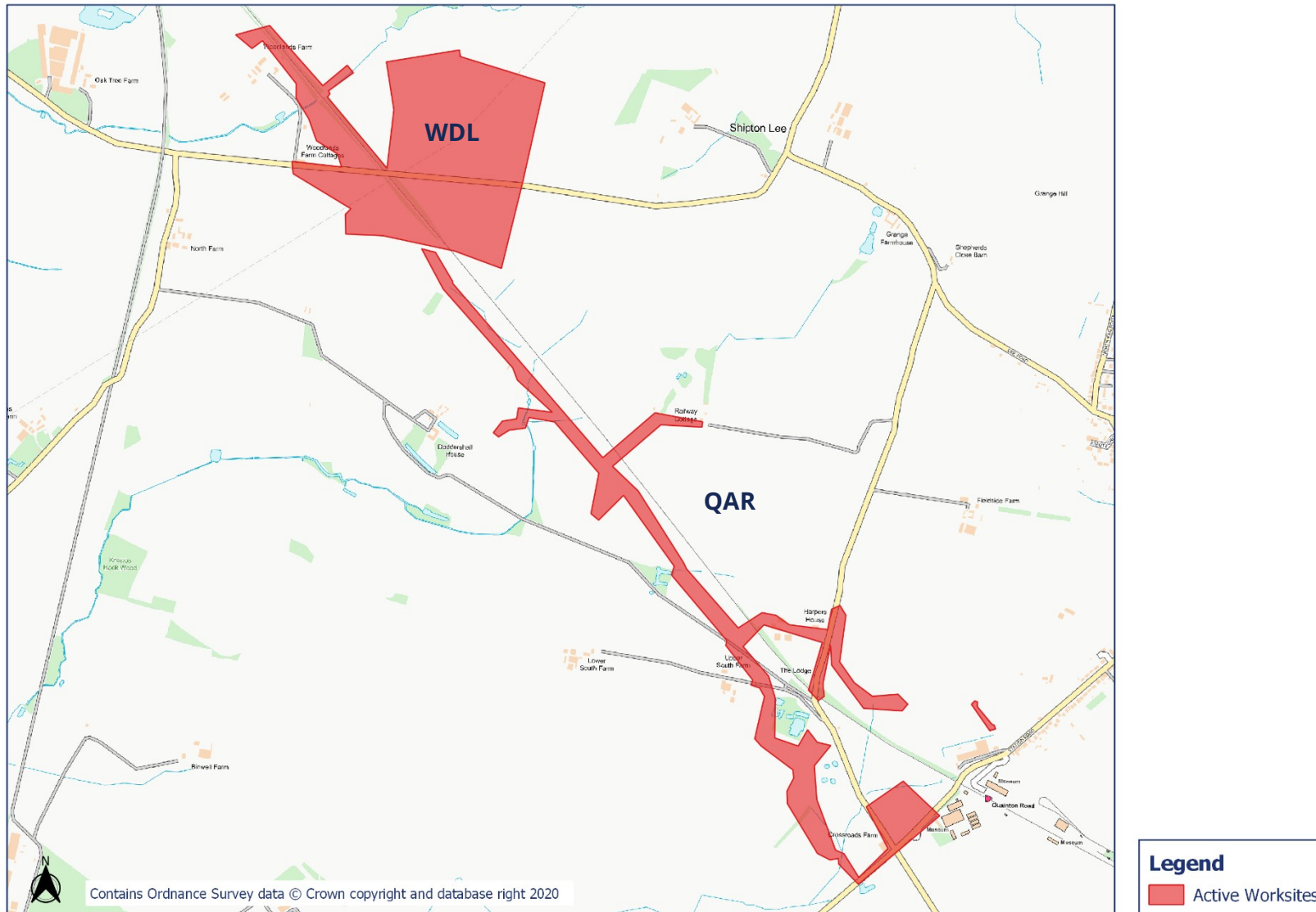


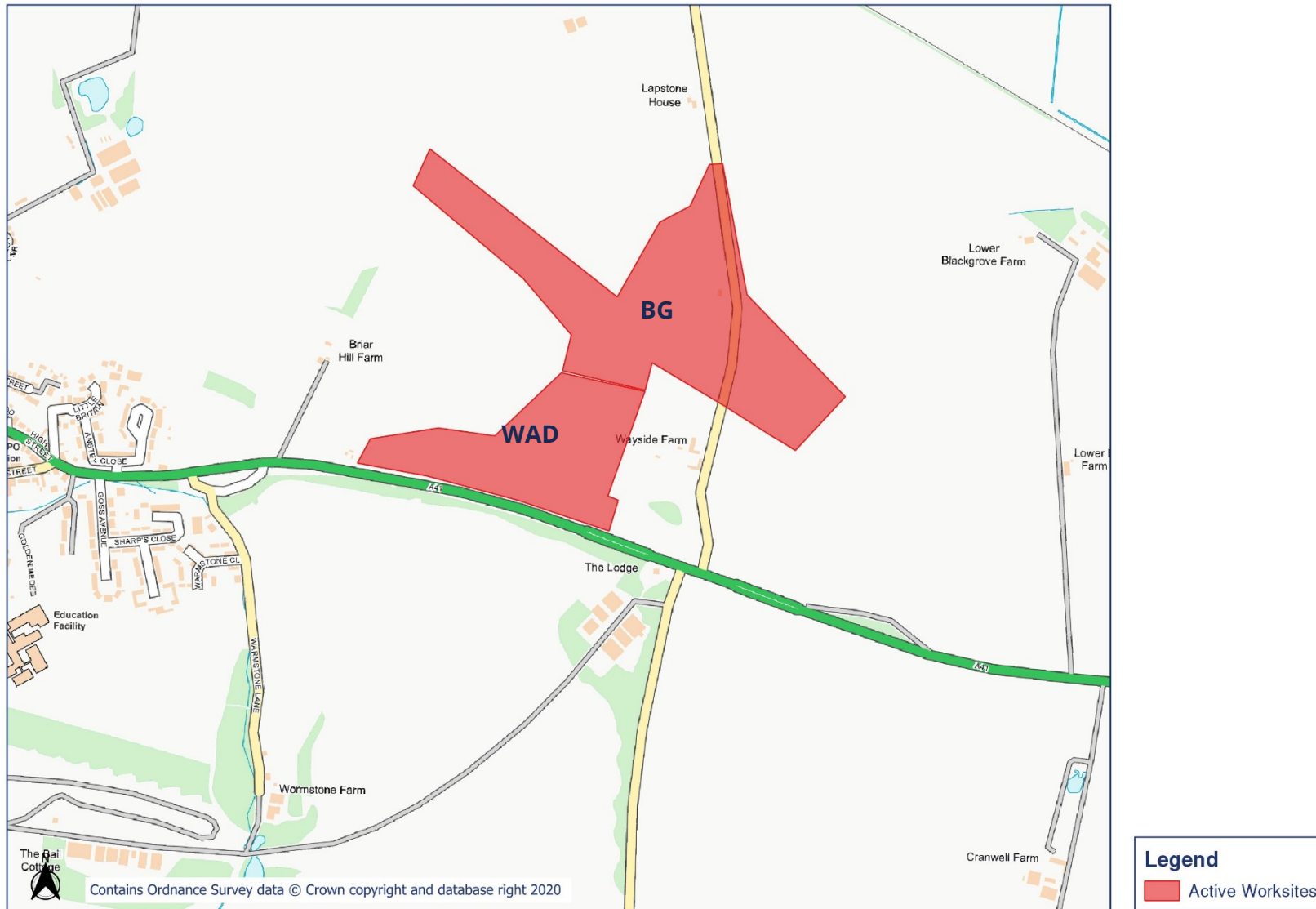
OFFICIAL

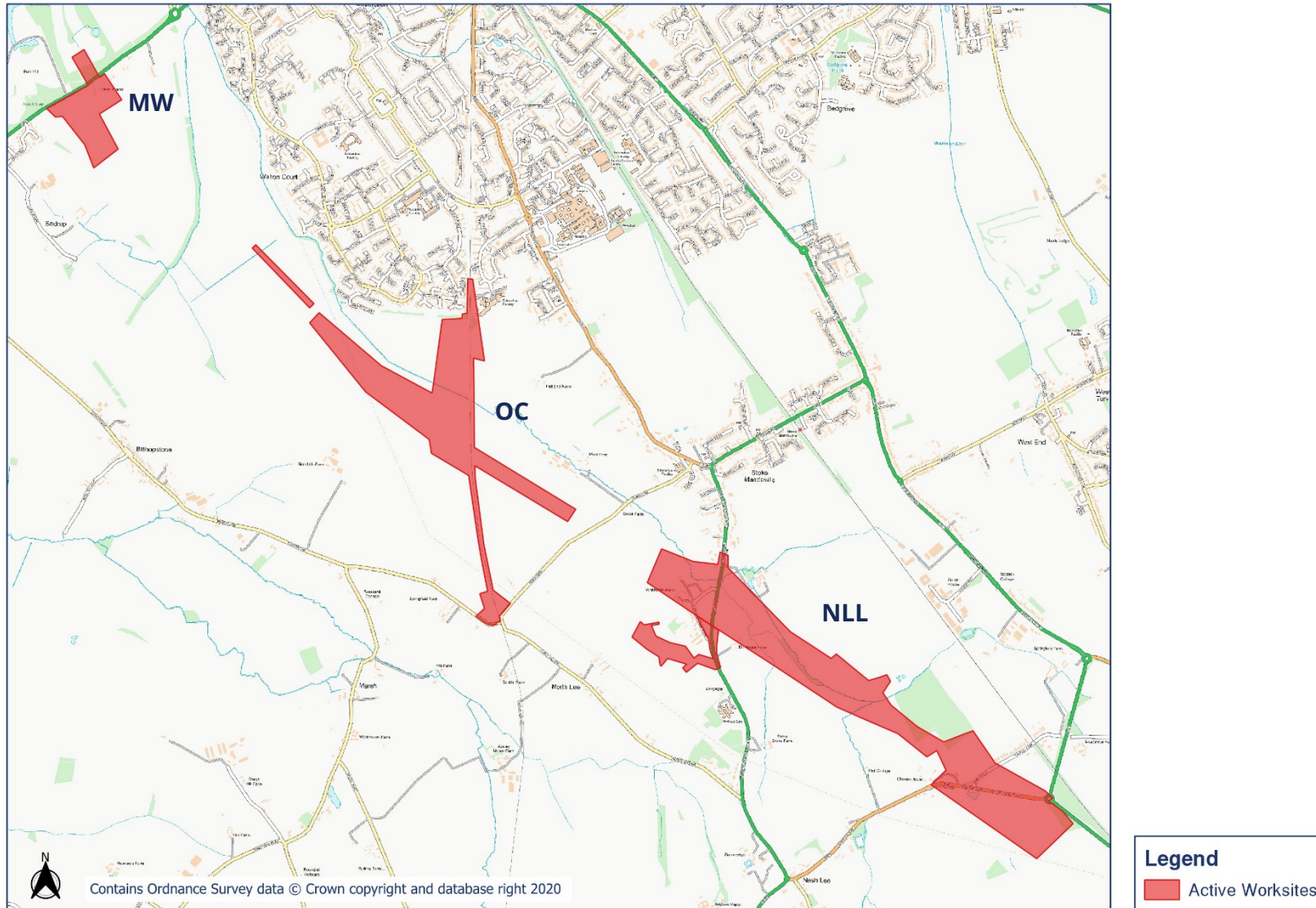


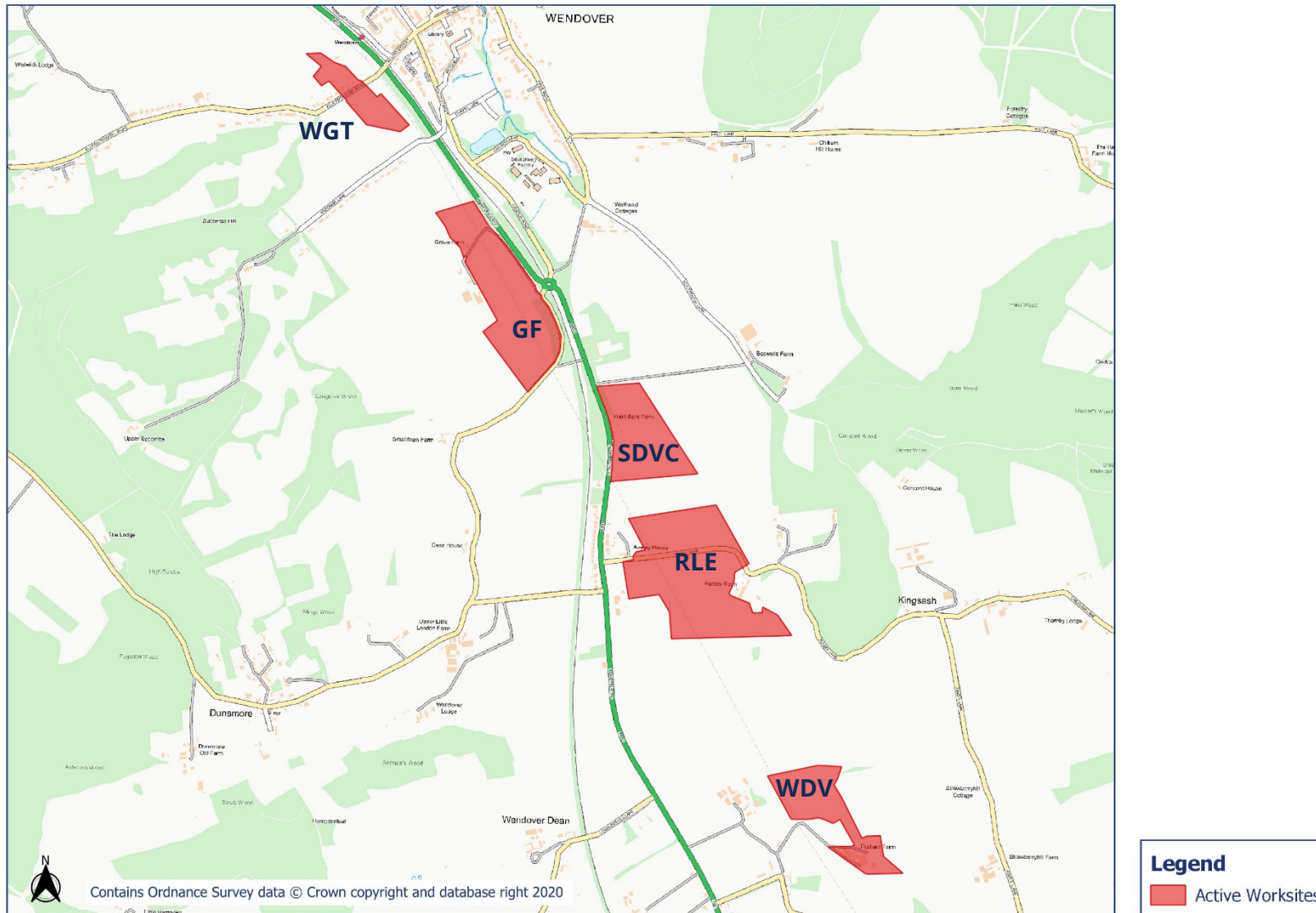


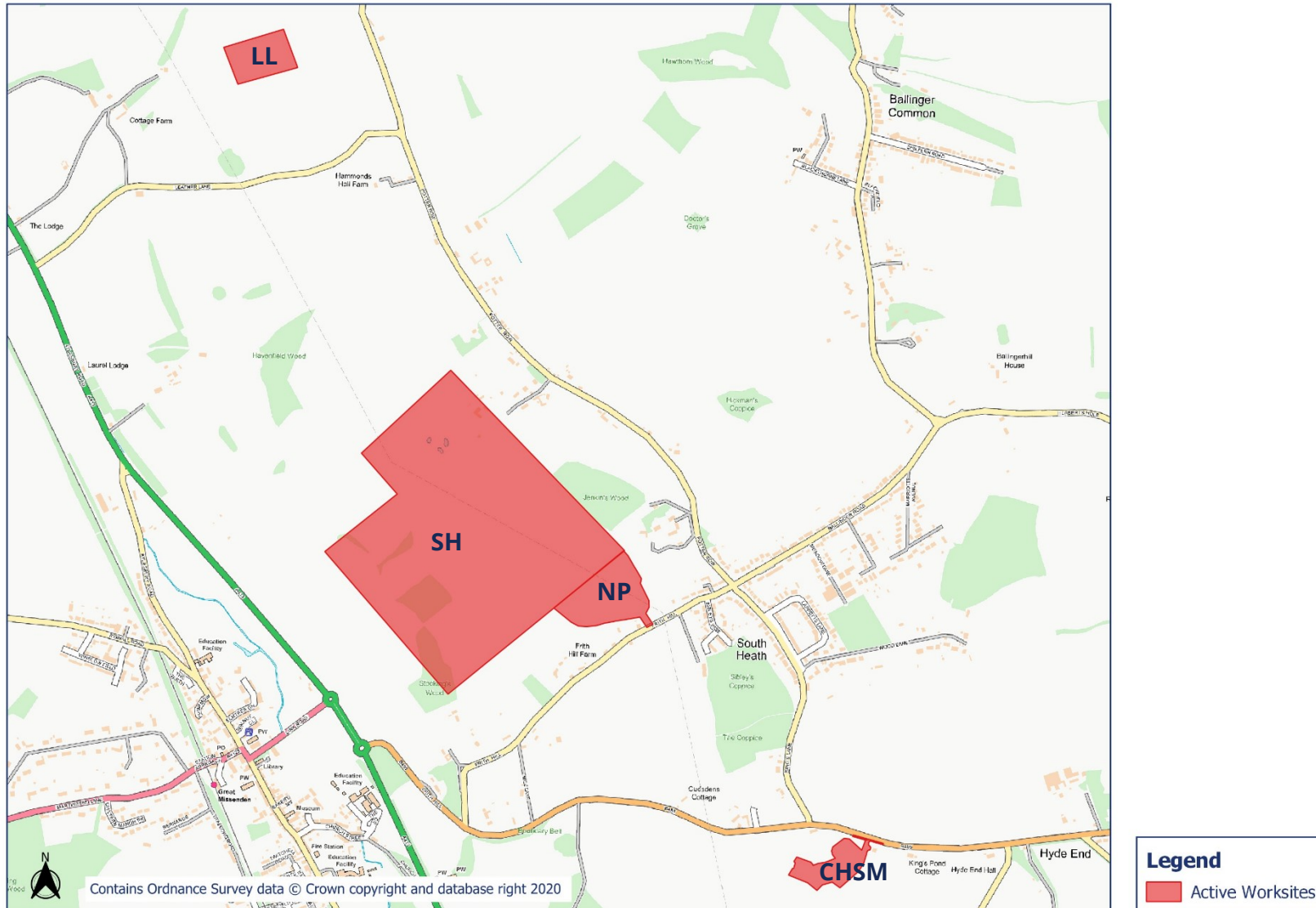




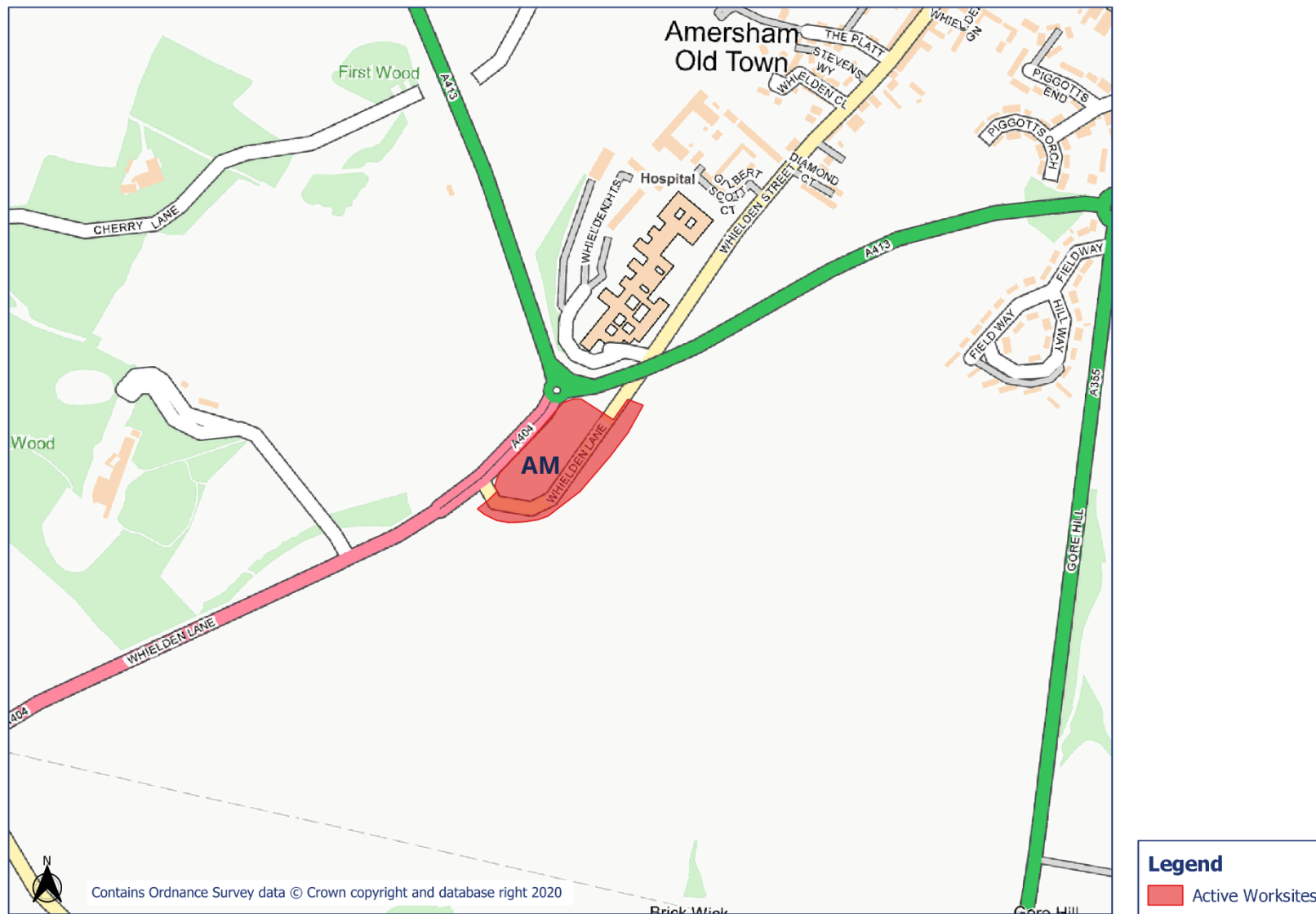




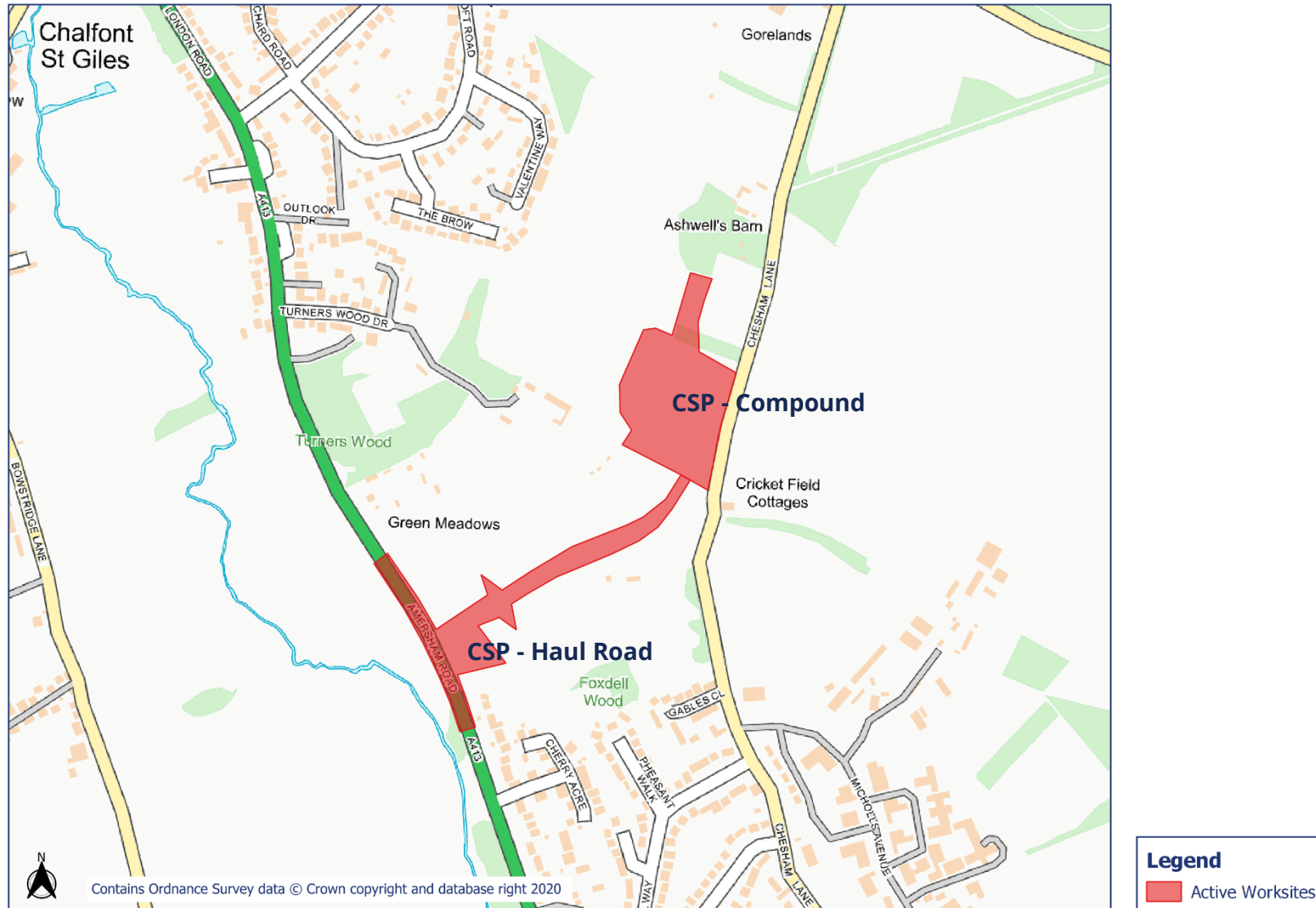


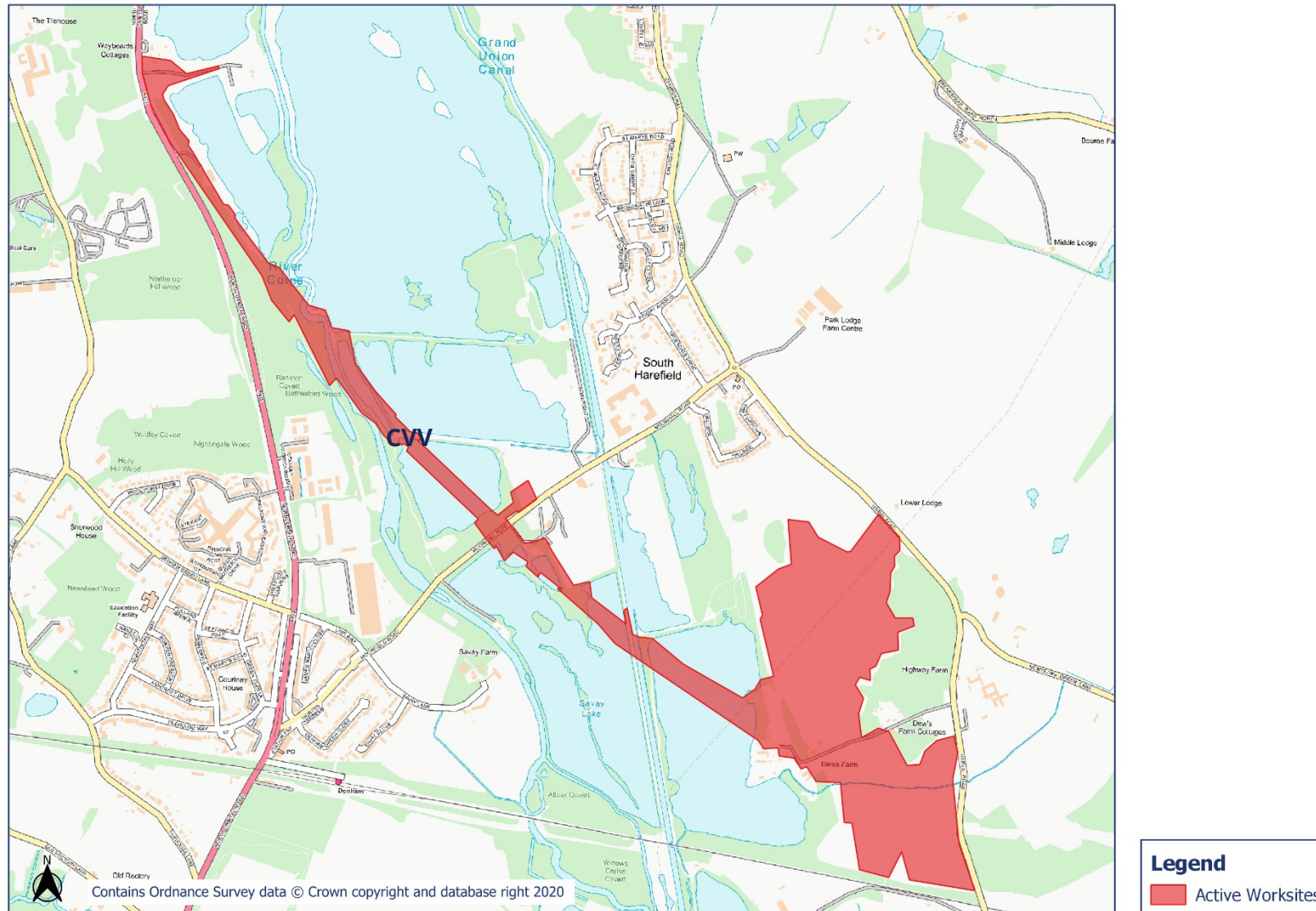




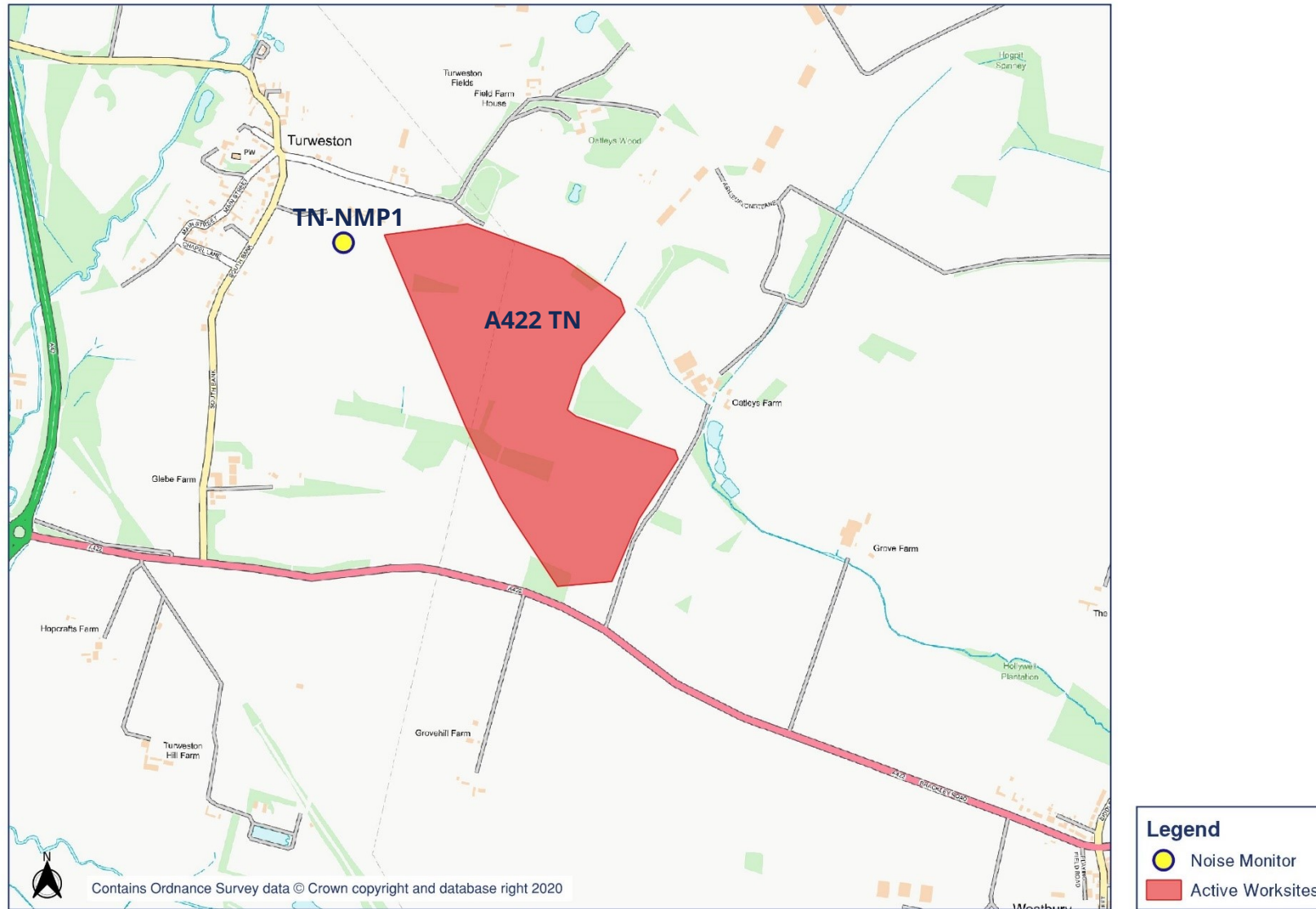


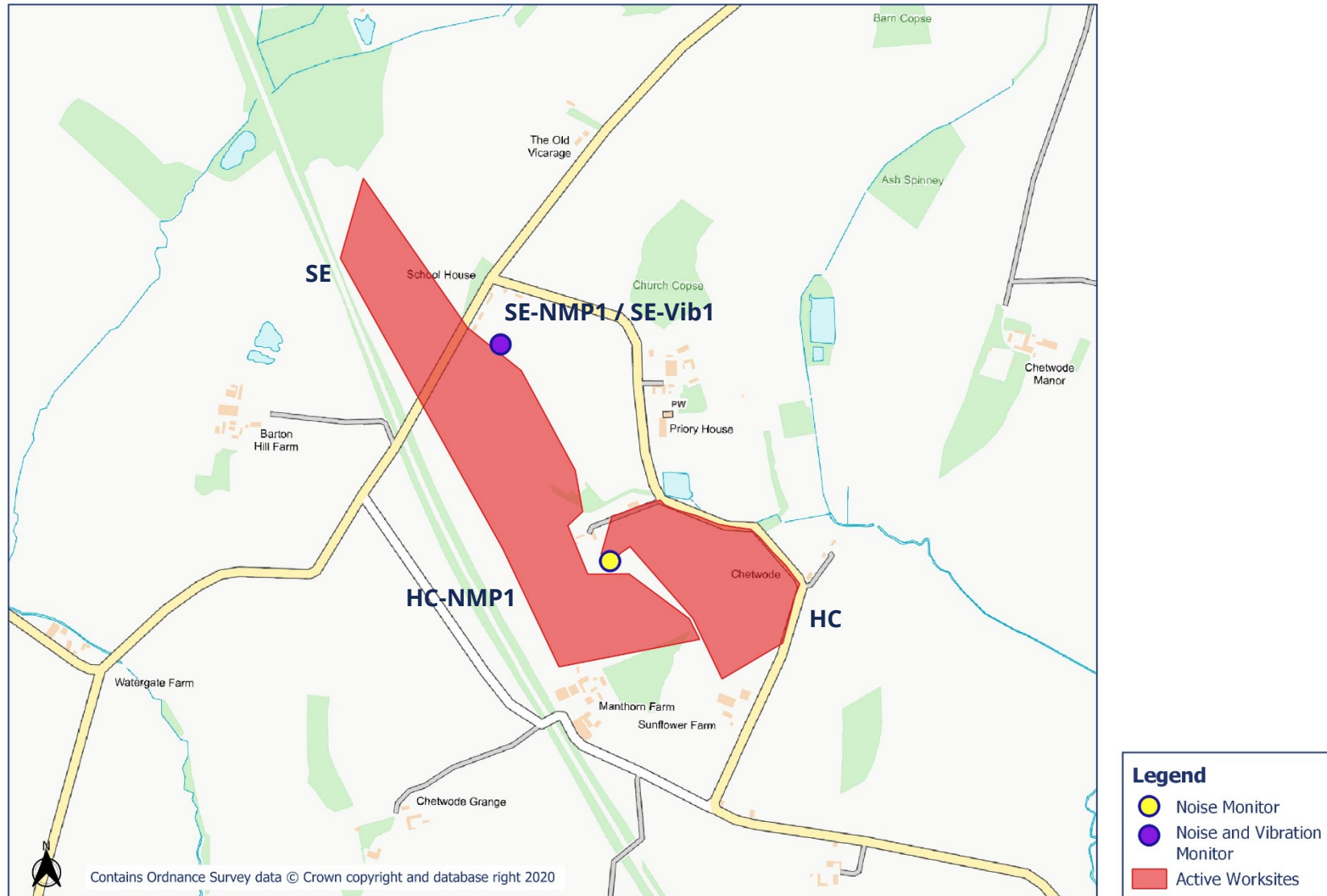


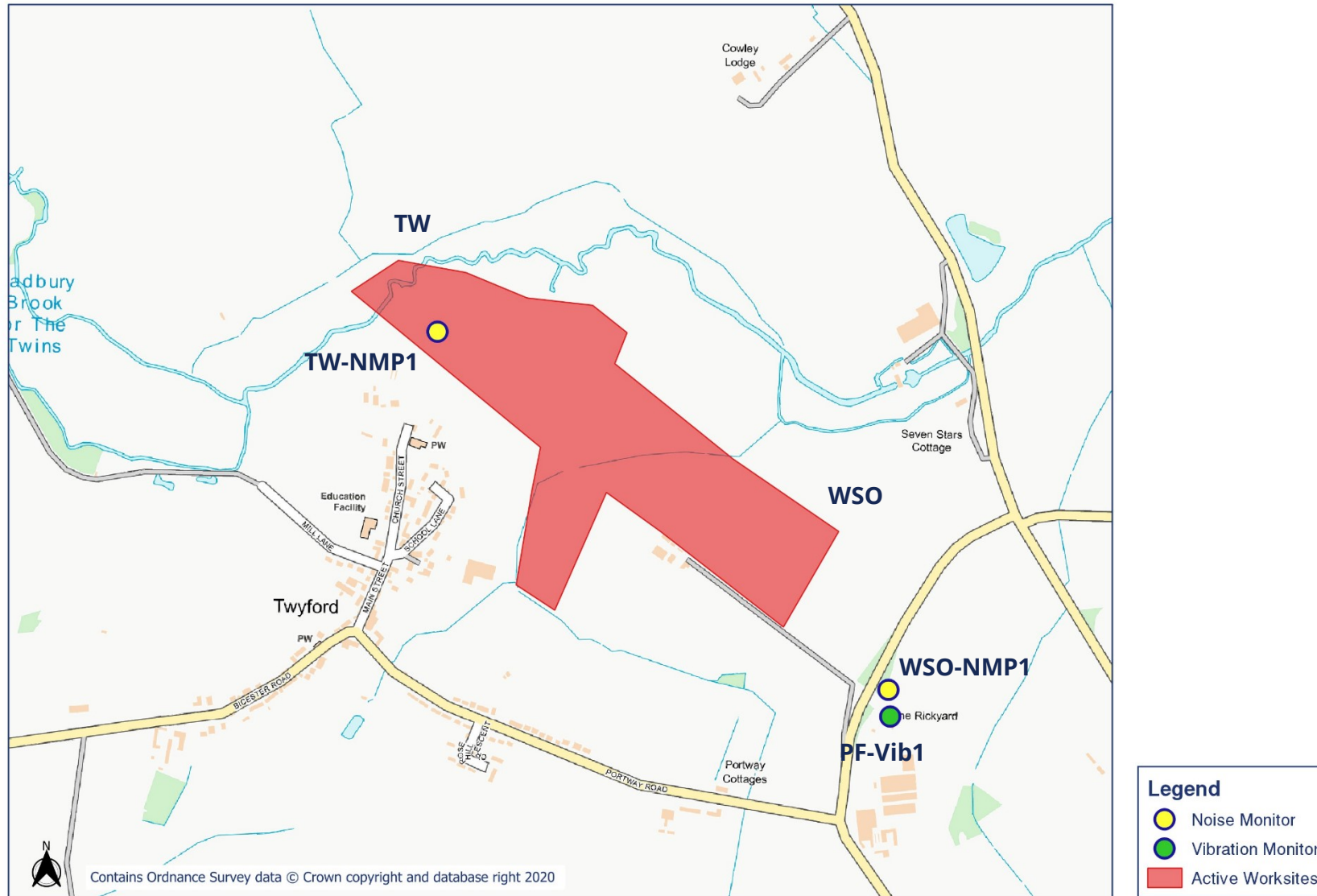


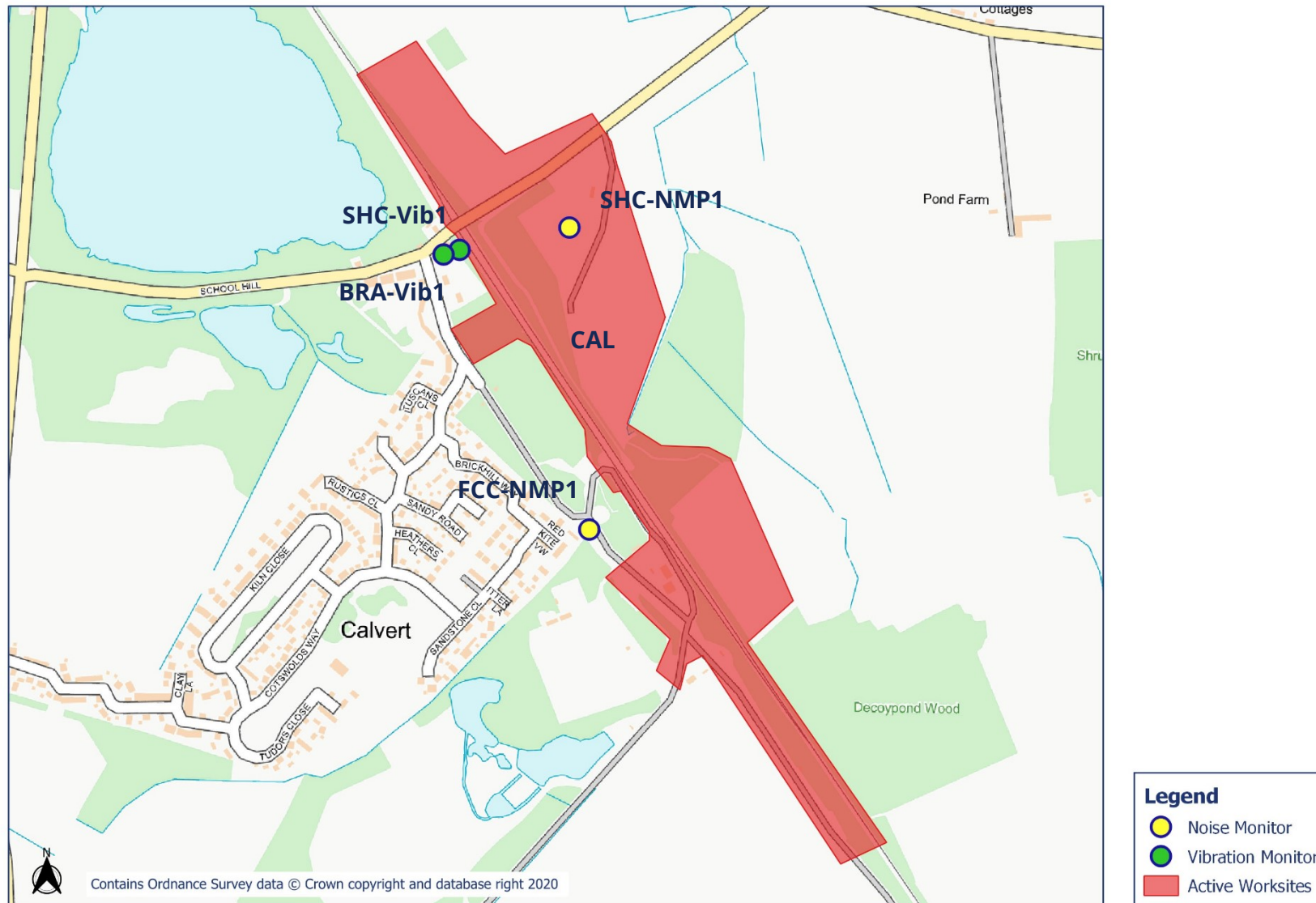


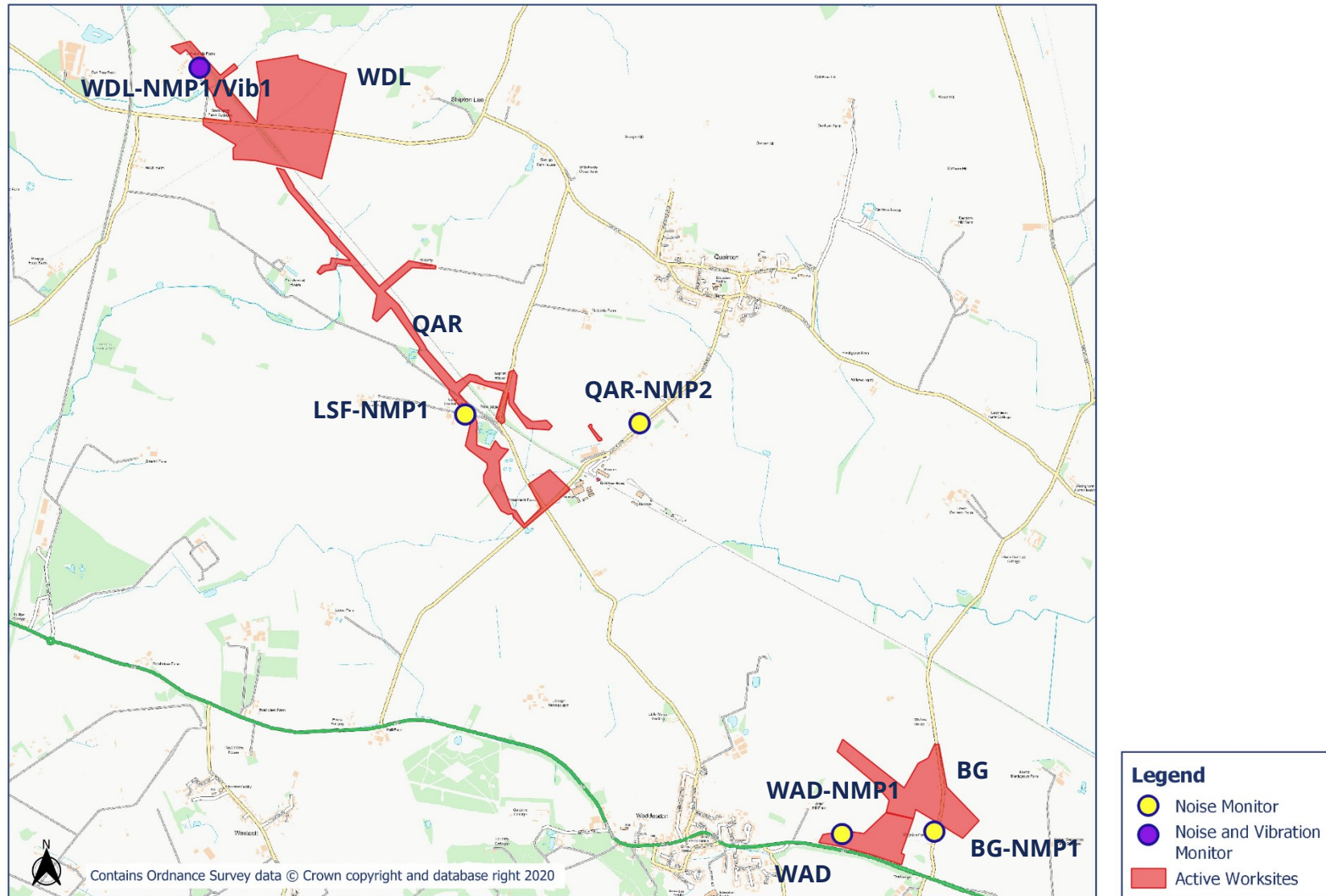
Appendix B Monitoring Locations

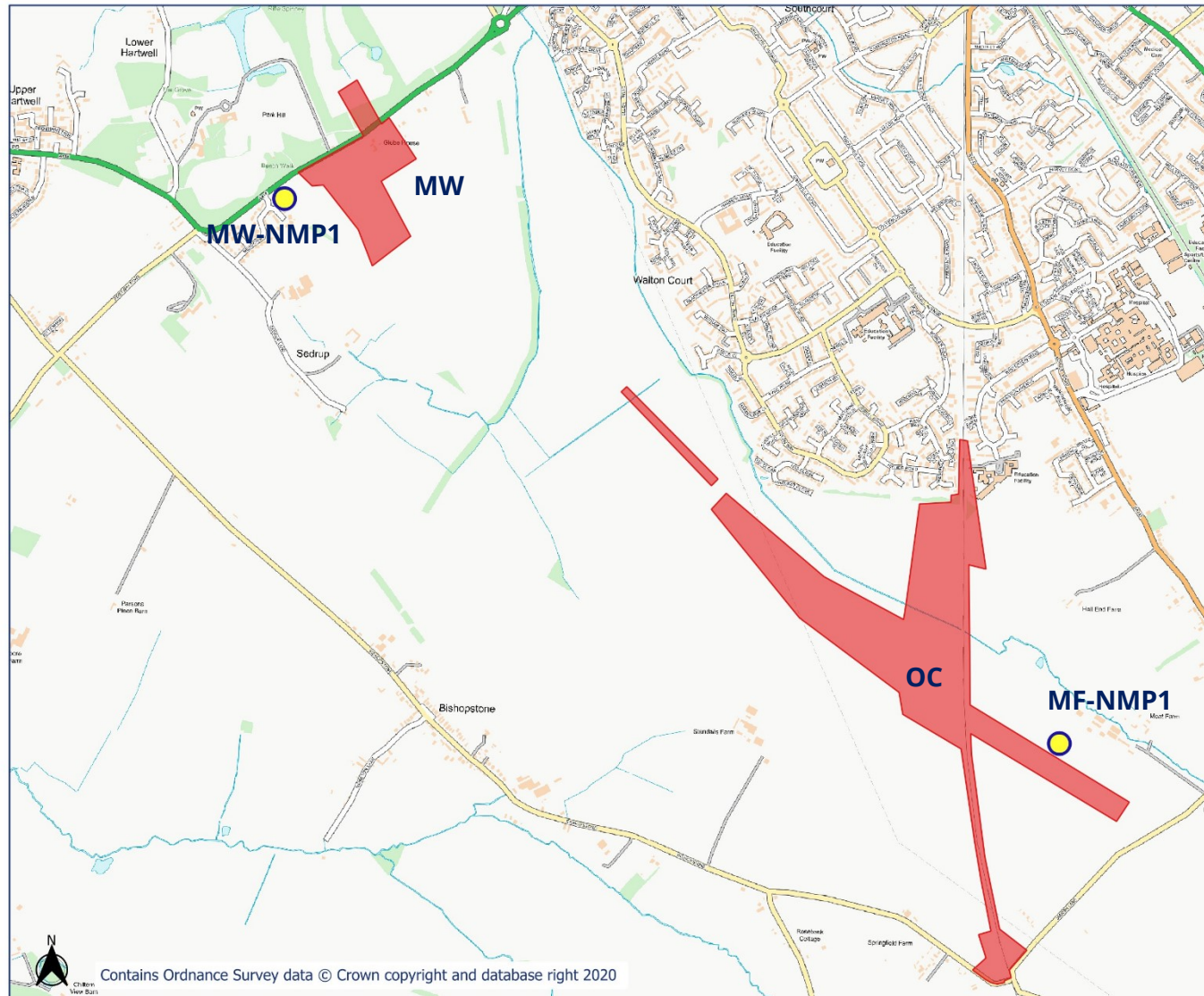


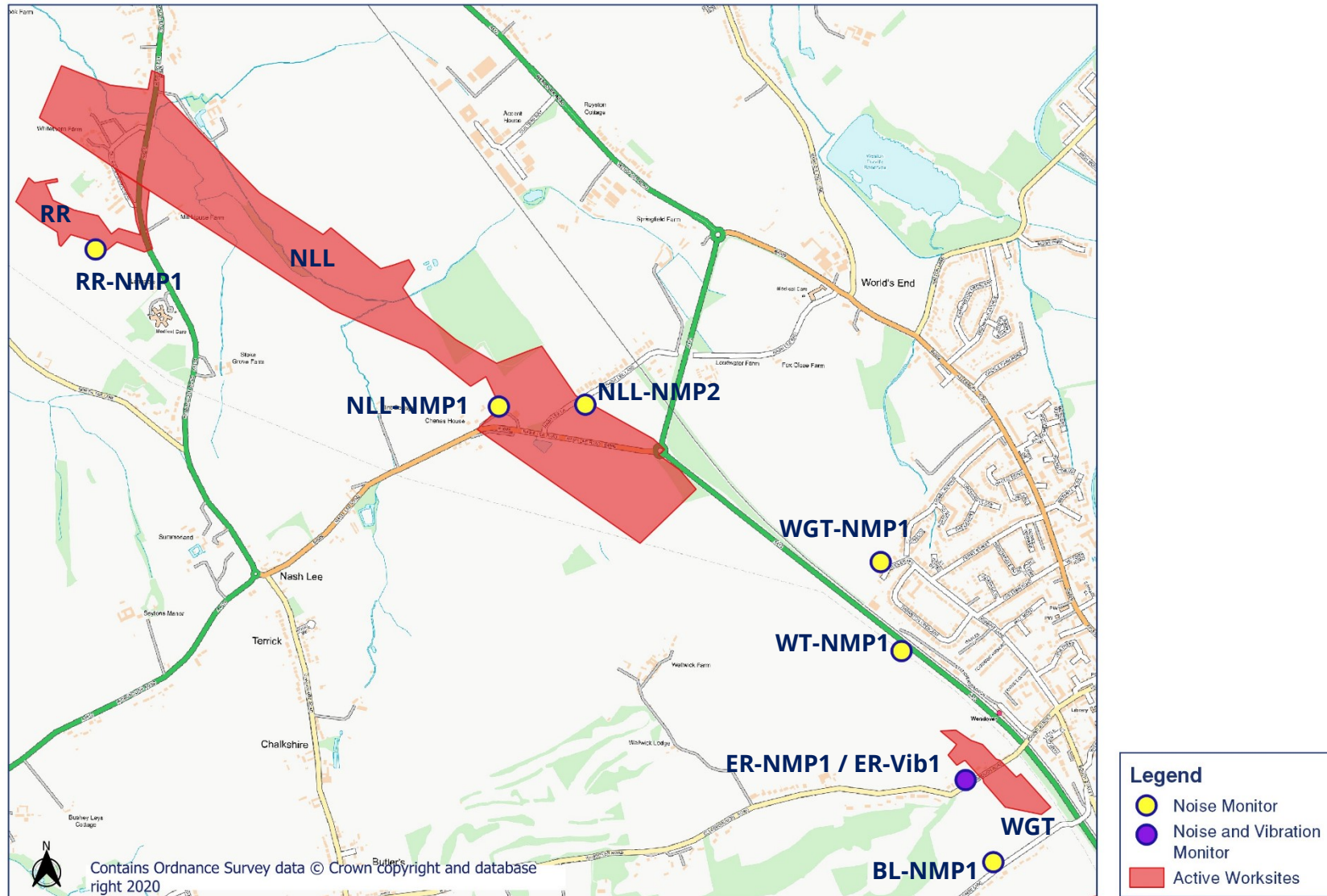


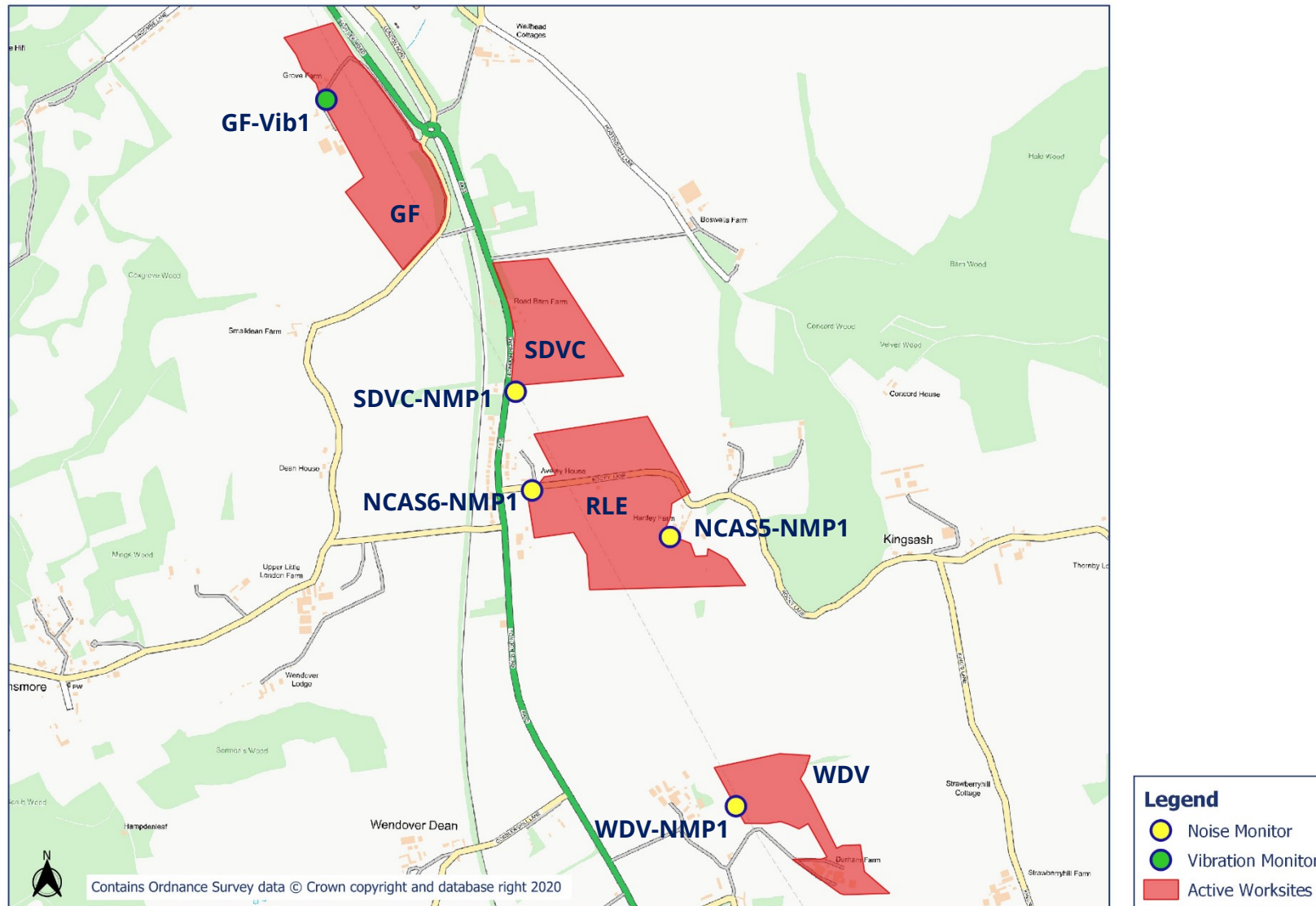


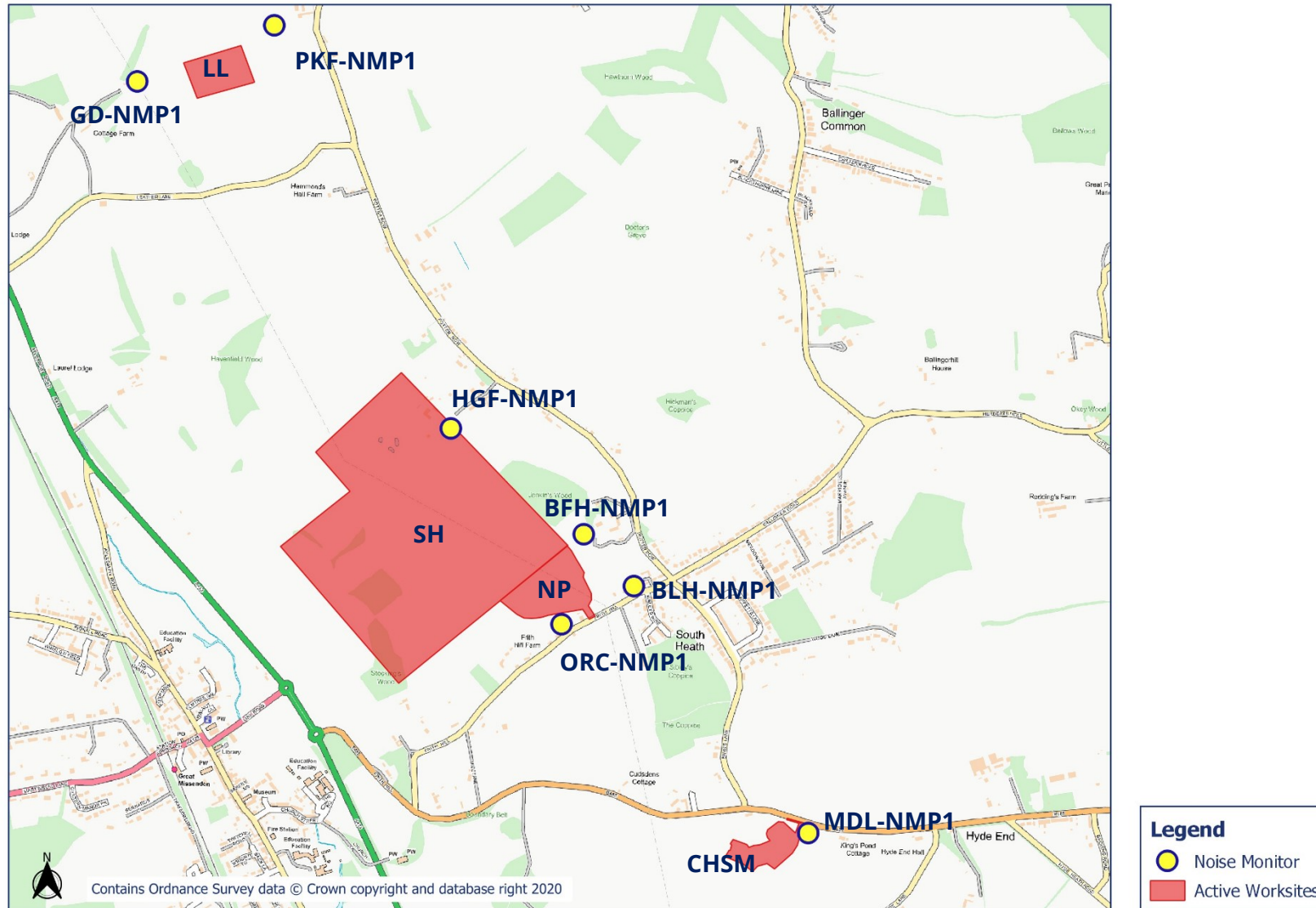




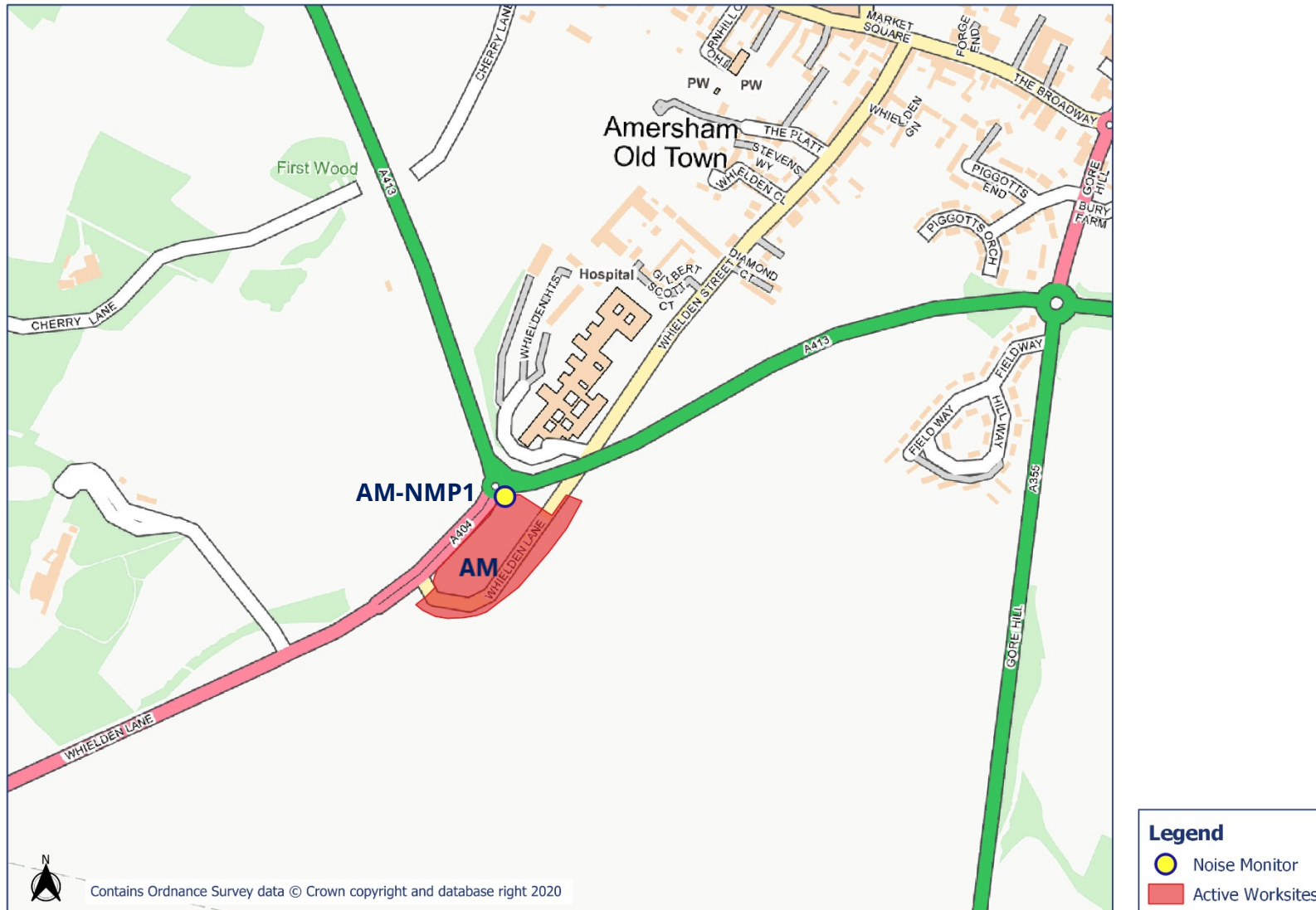






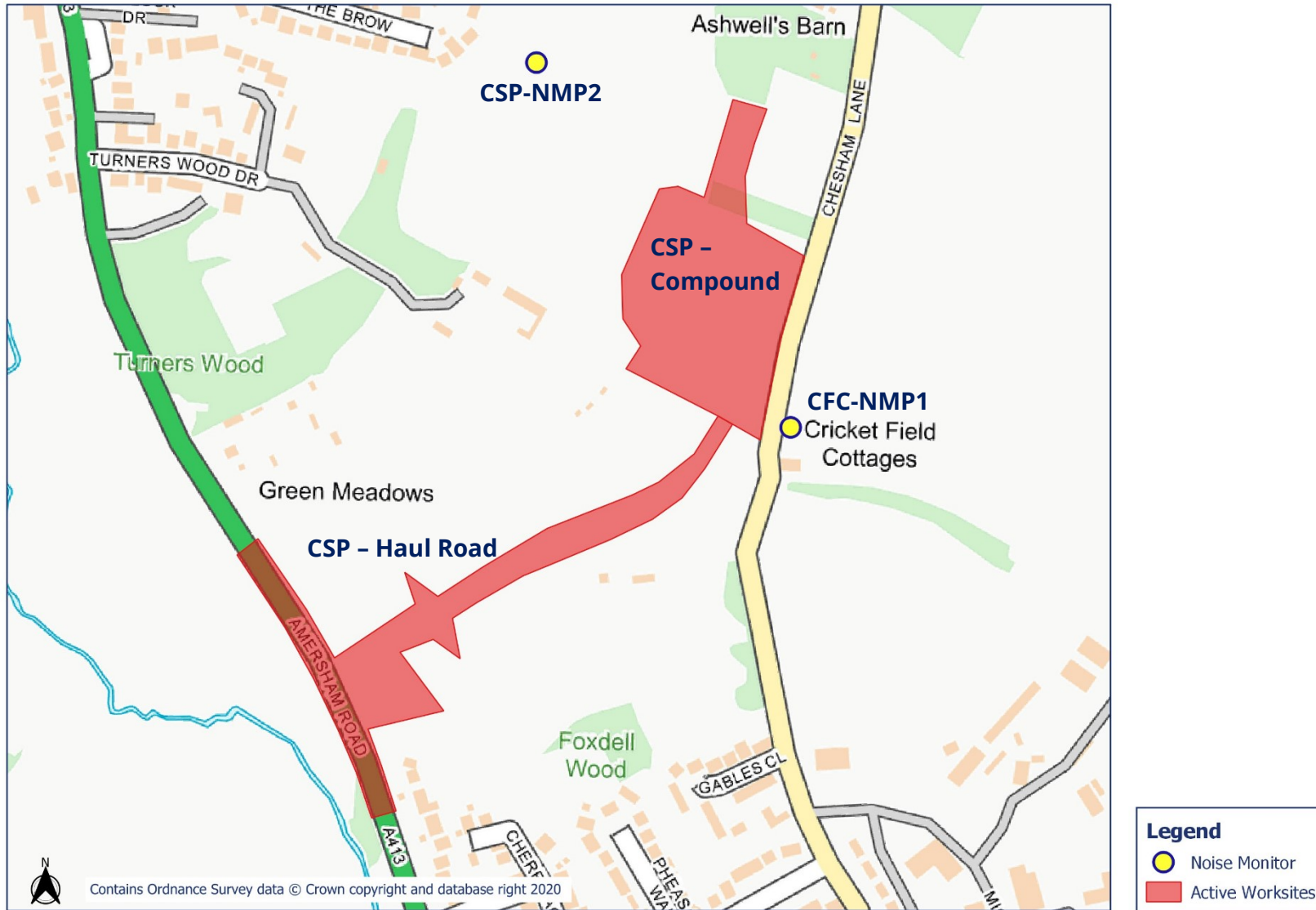


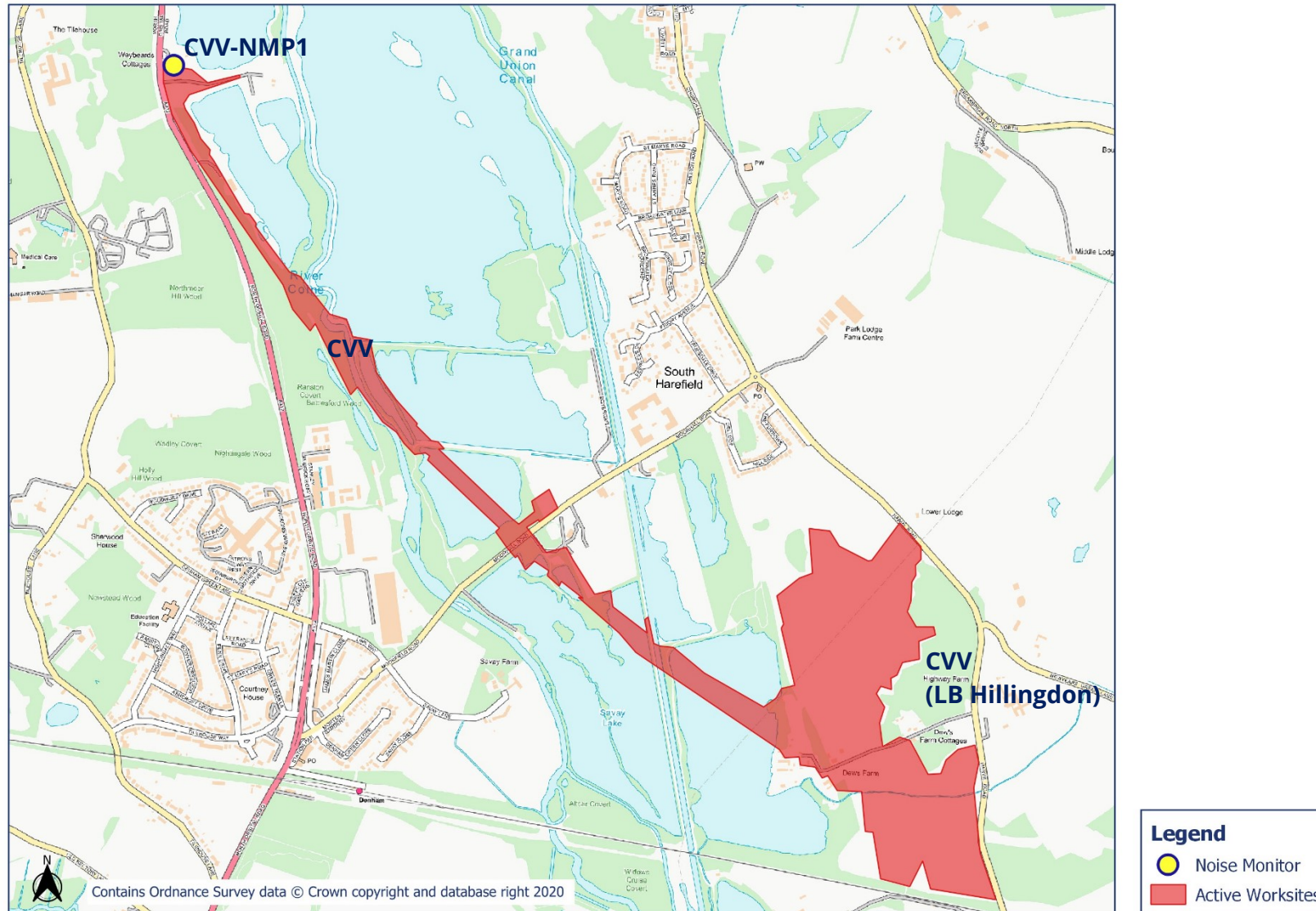






HS2 Noise and Vibration Monitoring Plan - 13



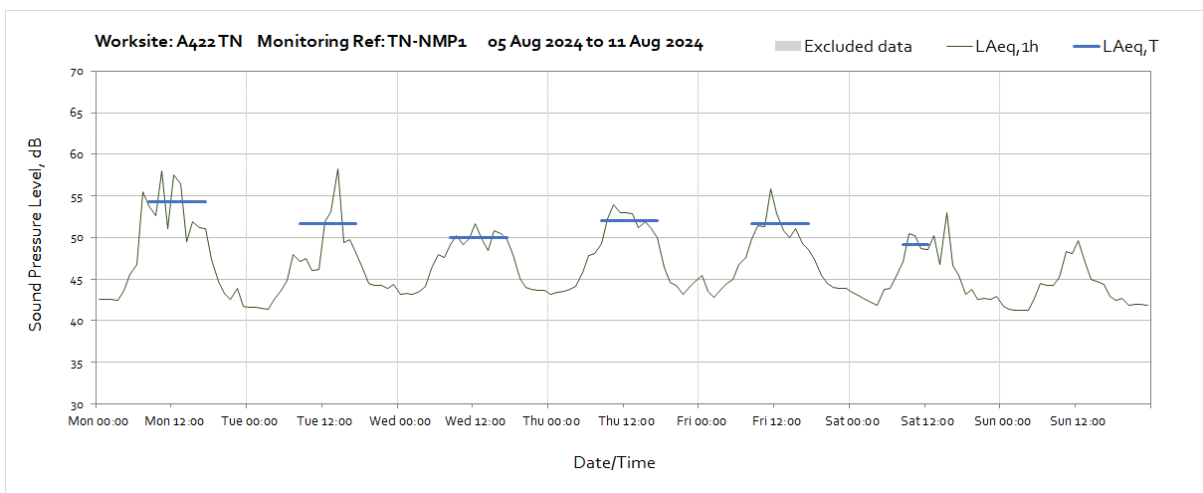
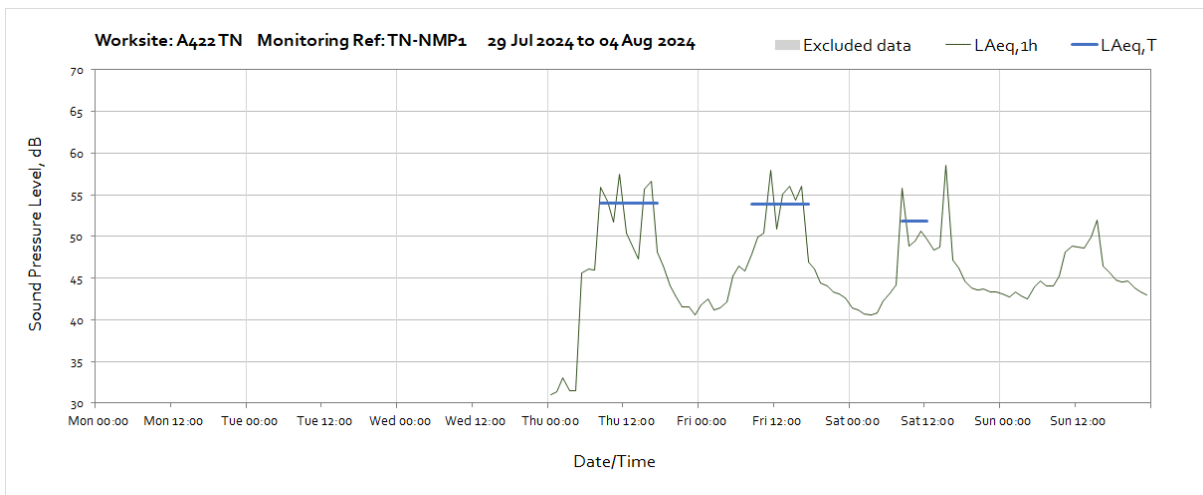


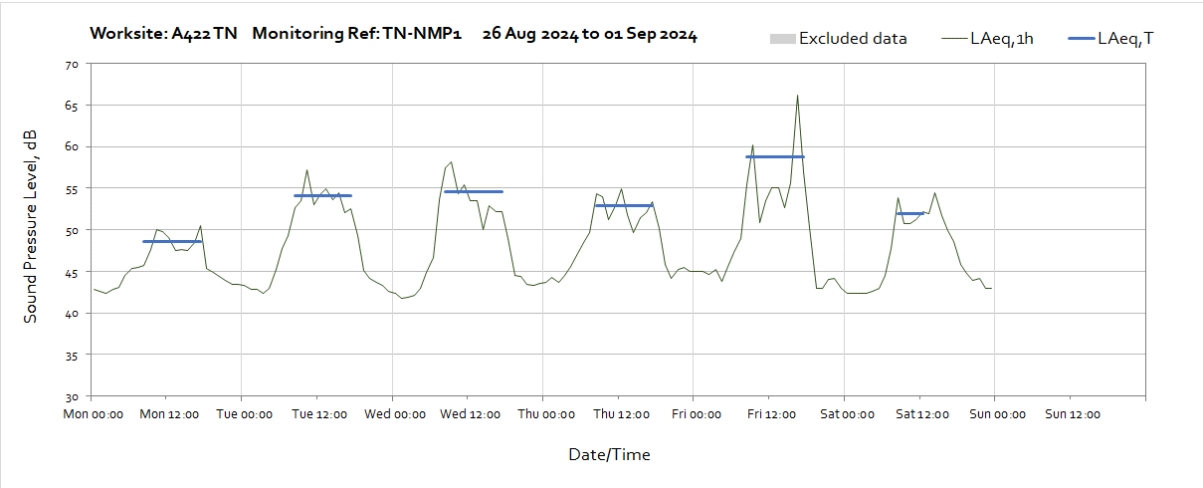
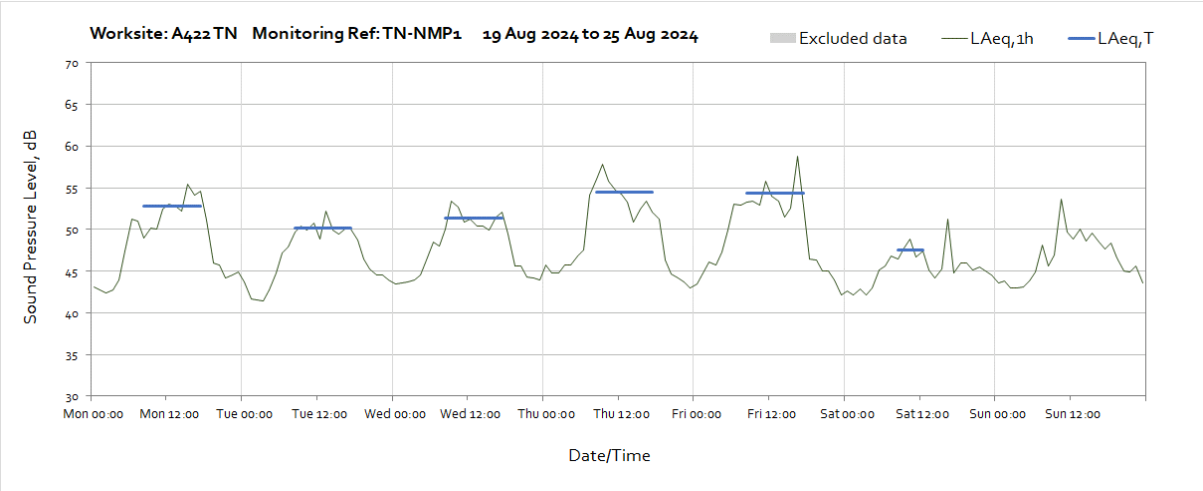
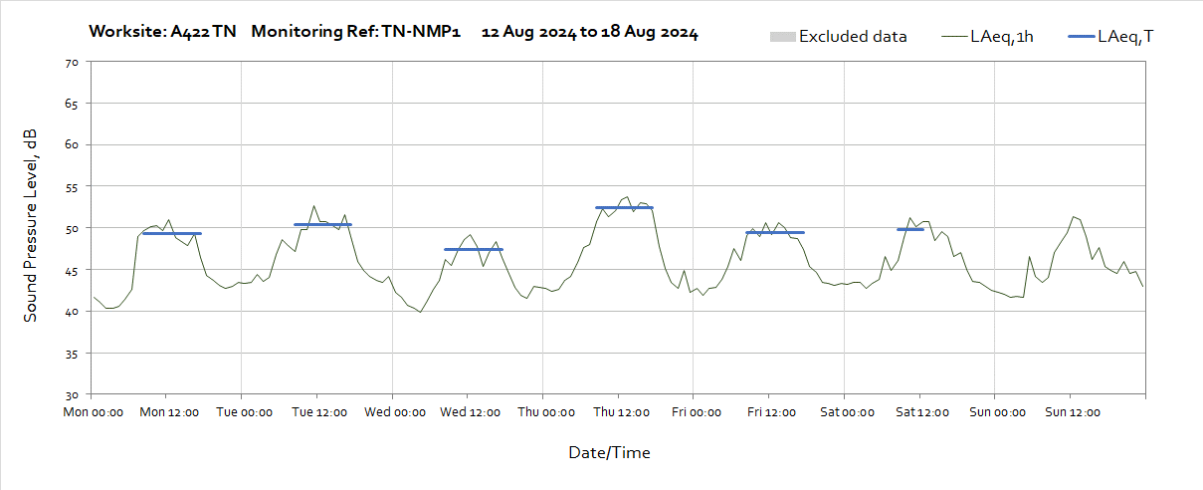
Appendix C Data

Noise

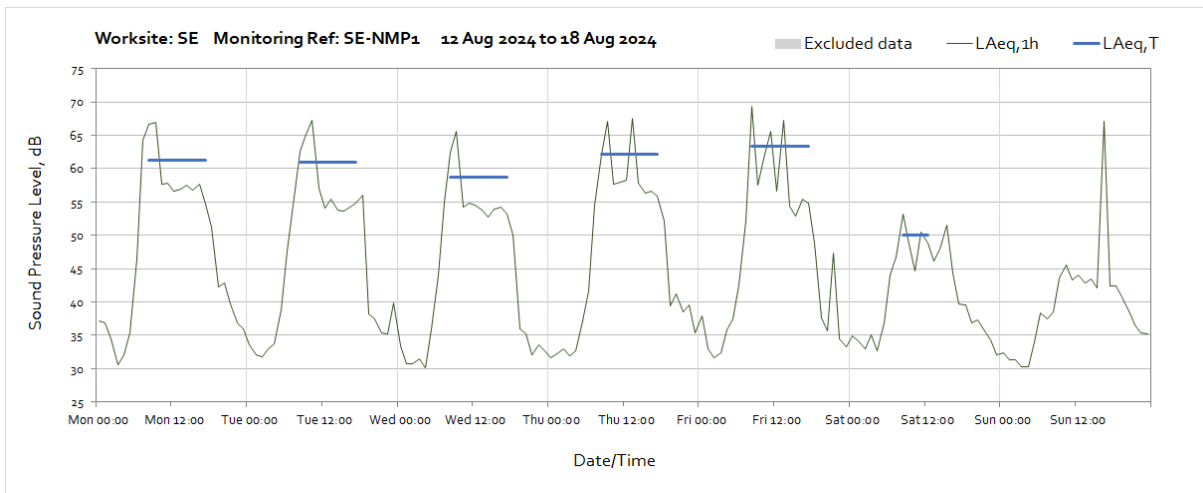
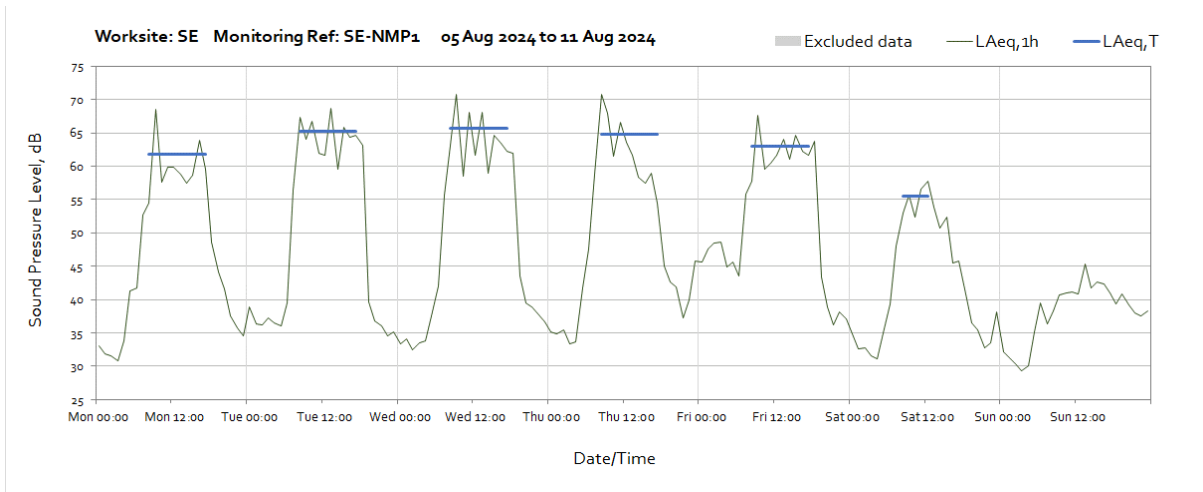
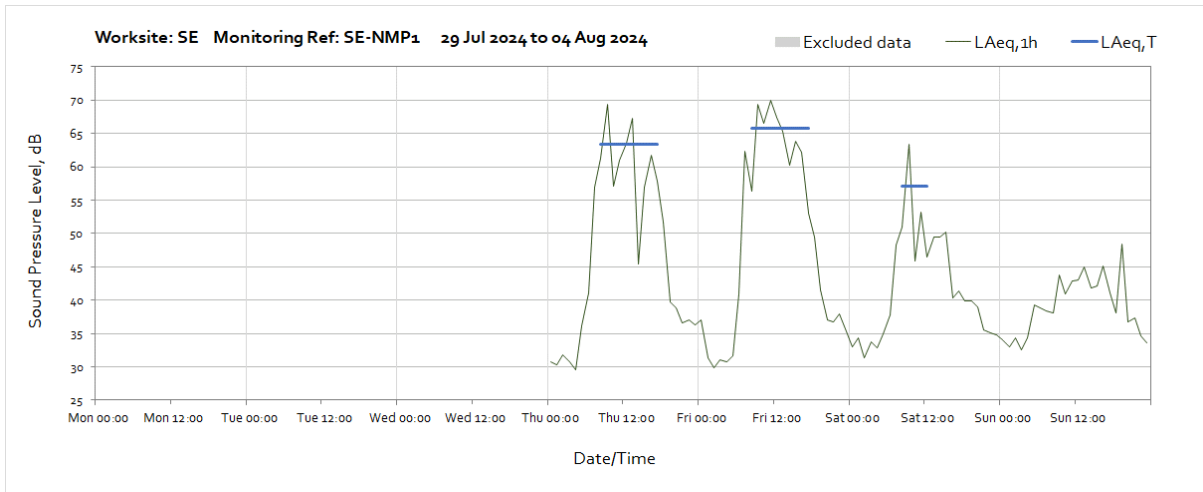
The following graphs show the hourly measured ambient noise level $L_{Aeq,1h}$ and, where relevant, the averaged noise level $L_{Aeq,T}$ values, where the time period T is as specified in Table 1 of HS2 Information Paper E23. Periods where noise levels are adversely affected by weather or only measured for part of the period, which are not representative of HS2 construction works, have been greyed out and excluded from the calculation of the $L_{Aeq,T}$ values in Table 3 of the main report.

Worksite: A422 TN – Monitoring Ref: TN-NMP1

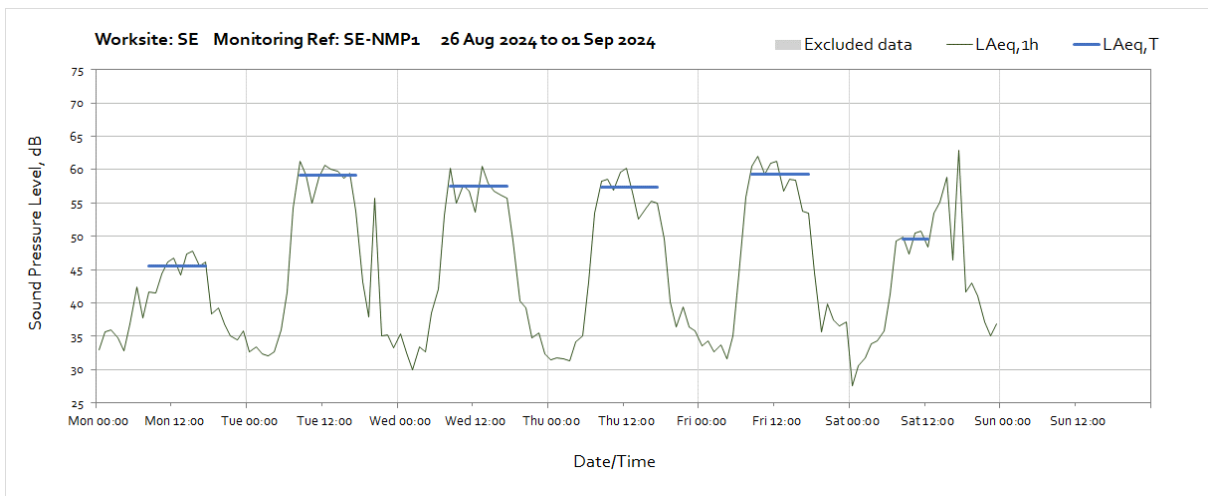
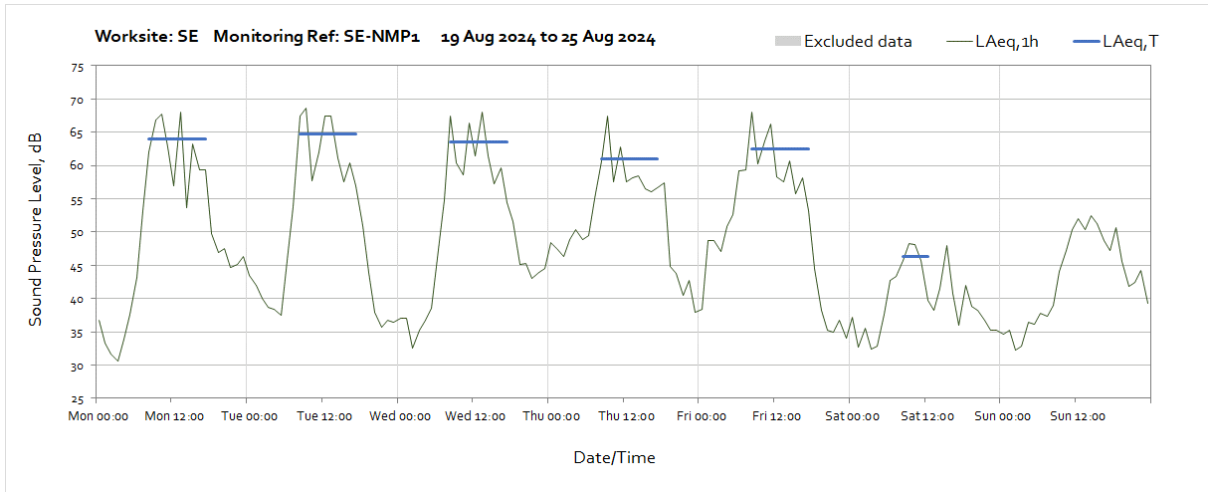




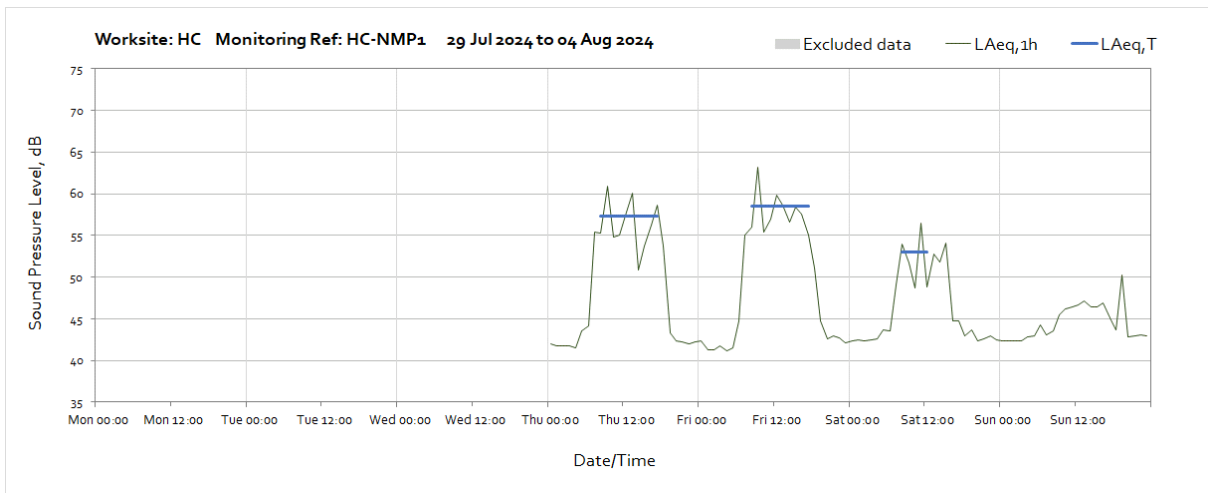
Worksite: SE – Monitoring Ref: SE-NMP1

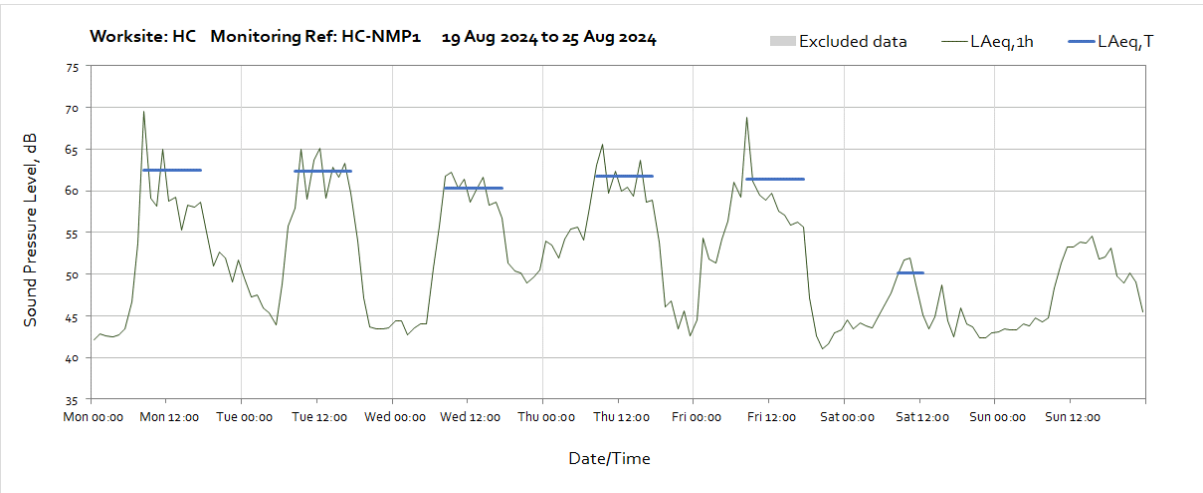
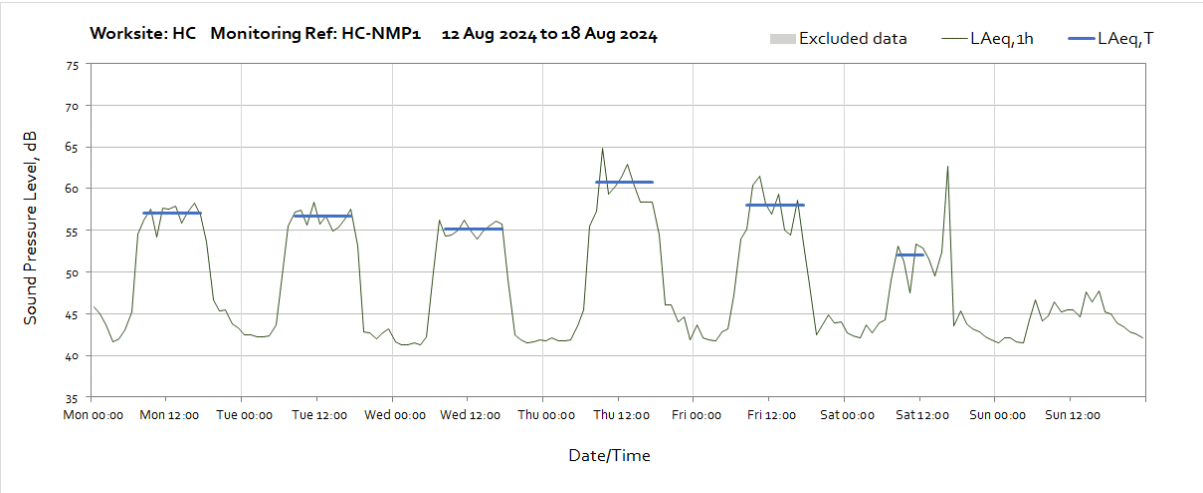
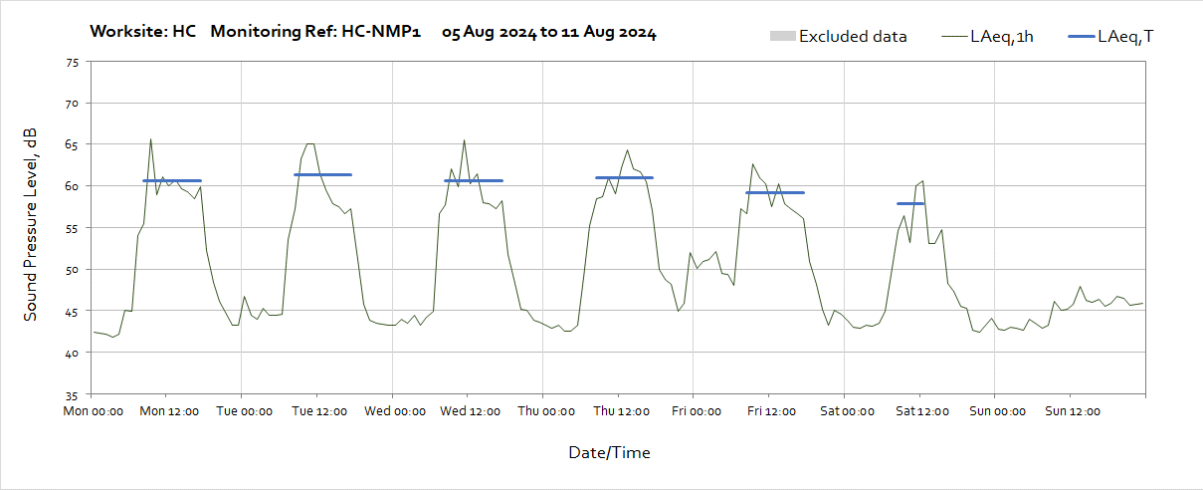


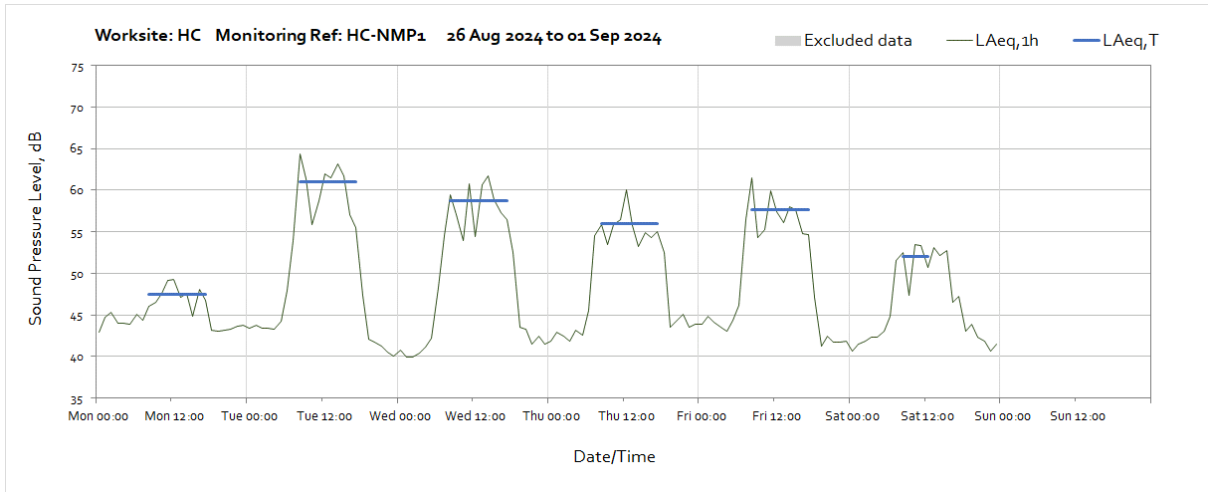
OFFICIAL



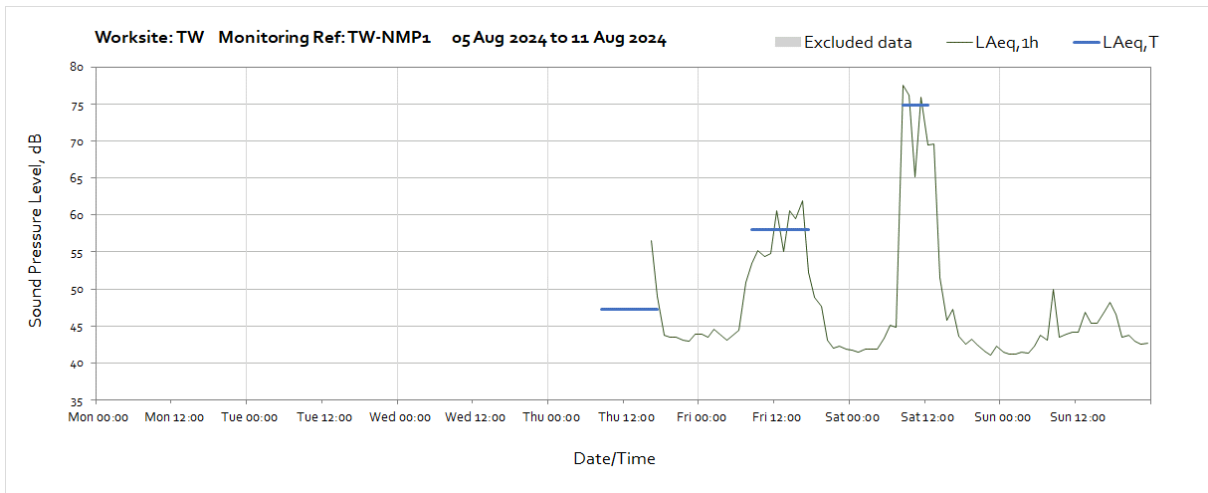
Worksite: HC - Monitoring Ref: HC-NMP1



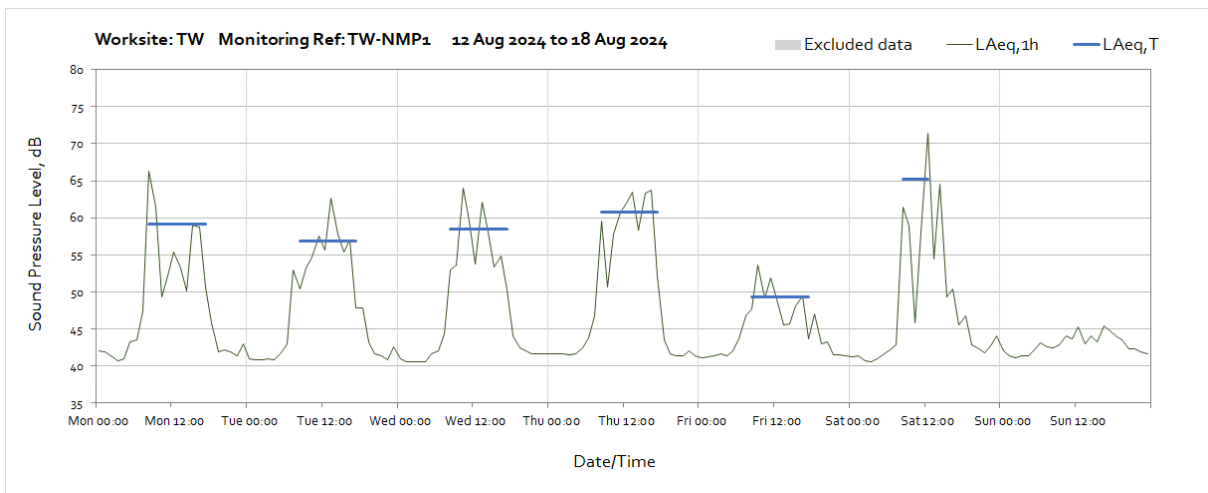


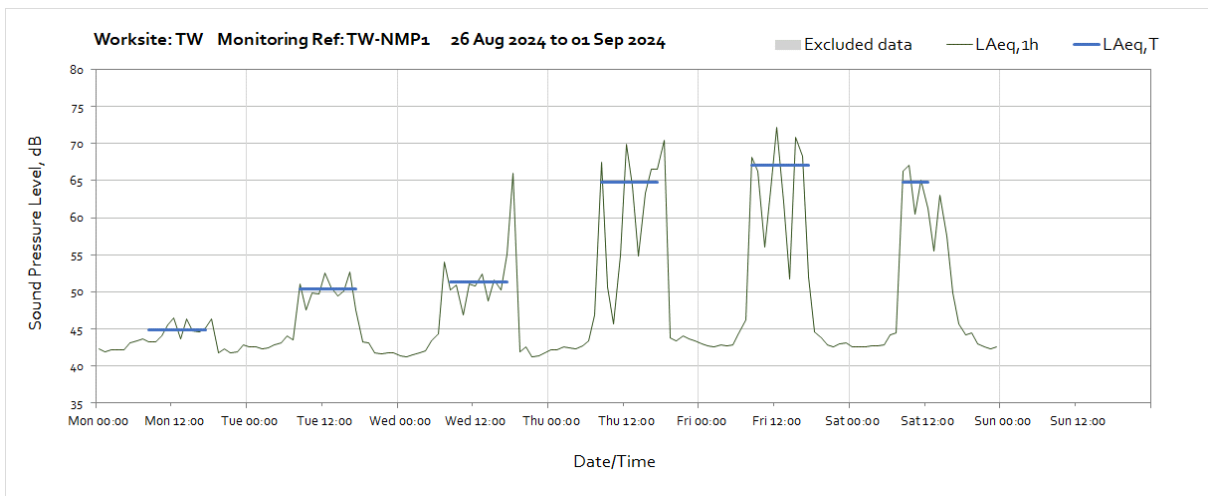
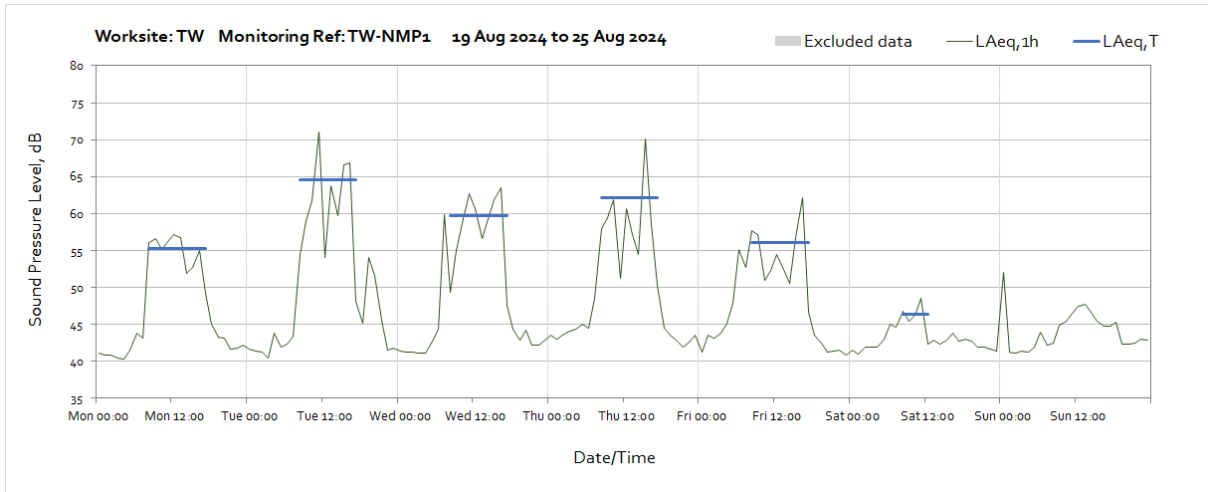


Worksite: TW – Monitoring Ref: TW-NMP1

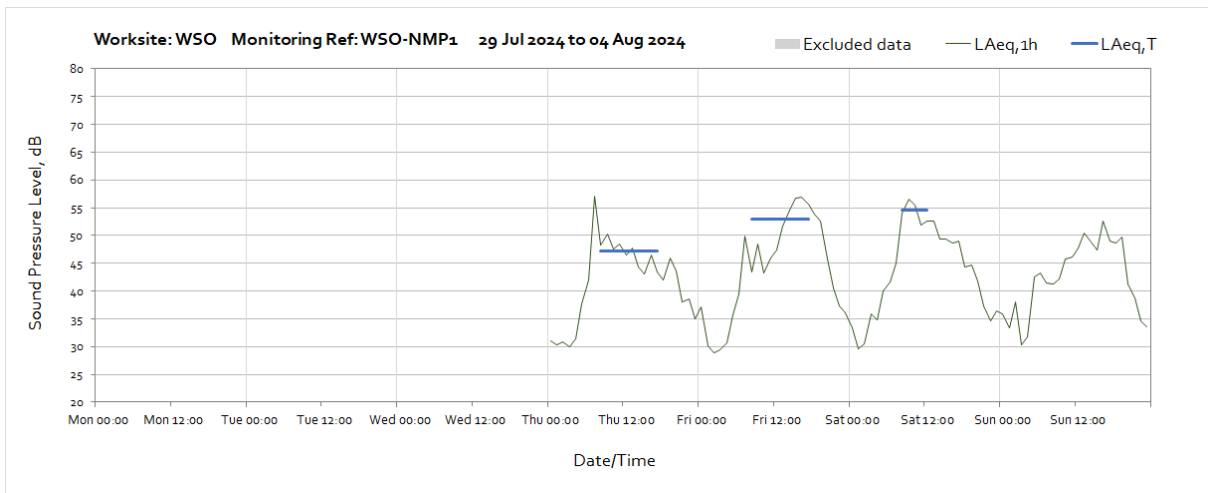


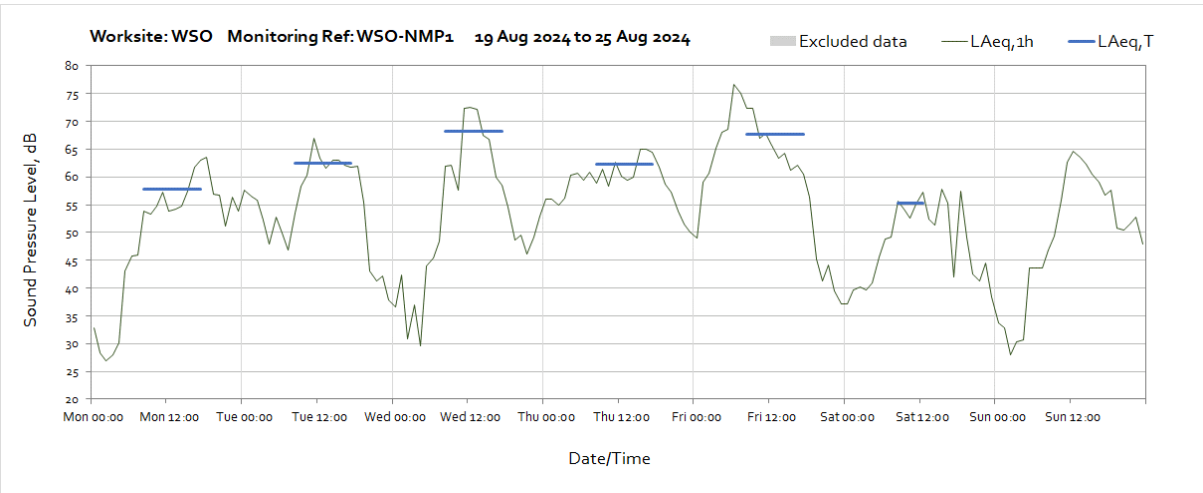
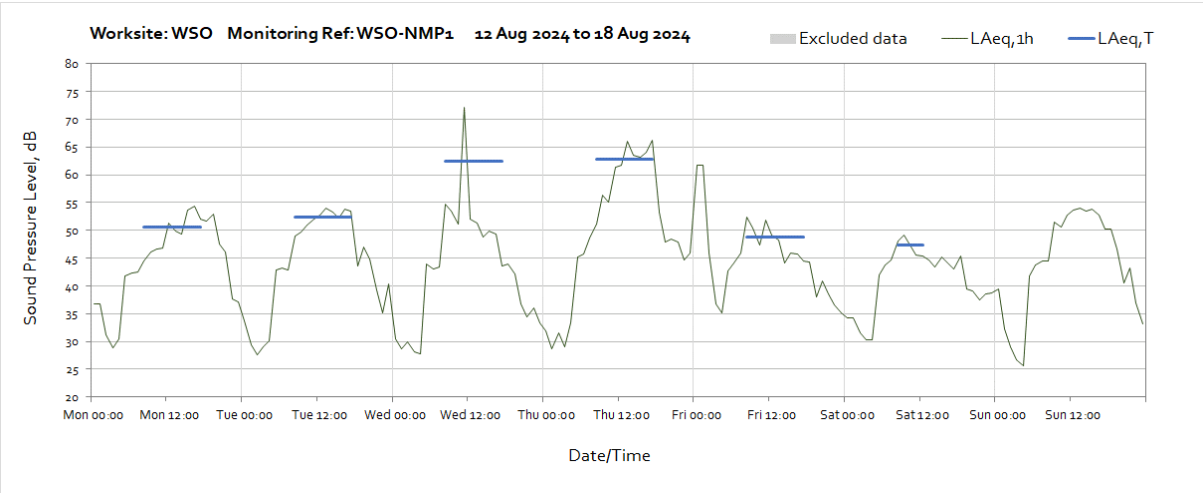
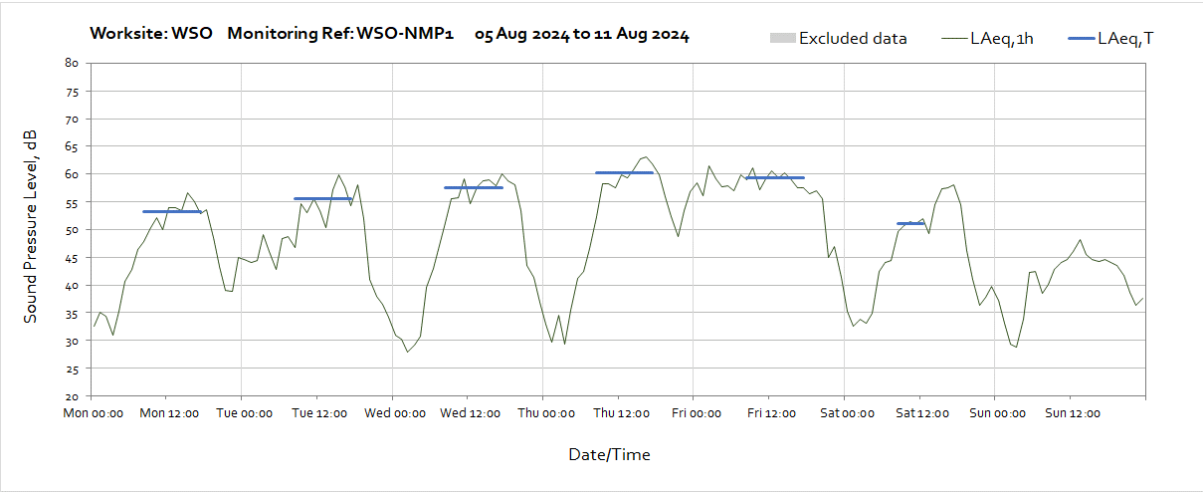
Note: Missing data from the start of the month until 16:00 on Thursday 8th August was due to monitor retrieval for repair of a damaged microphone.

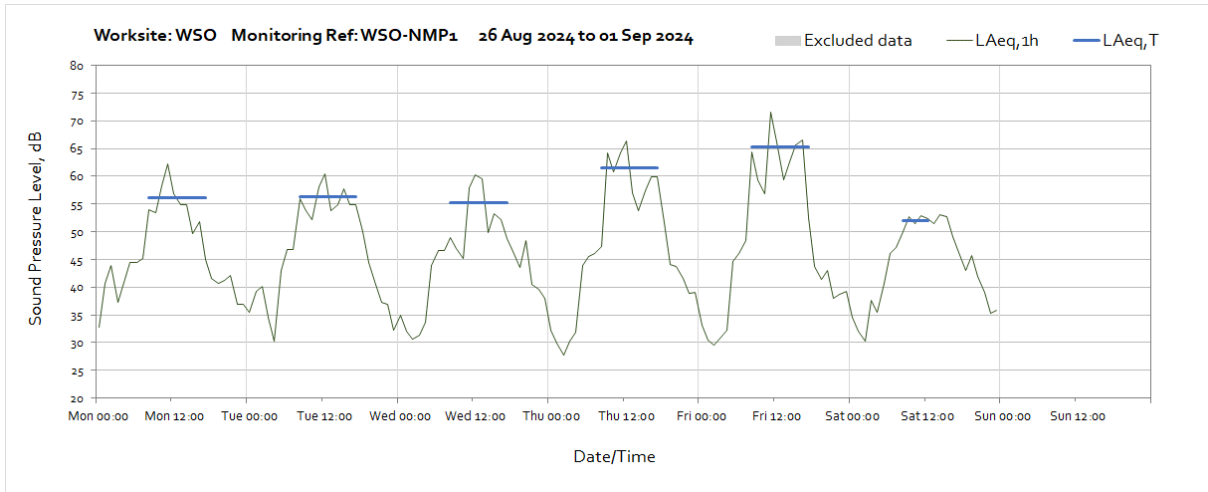




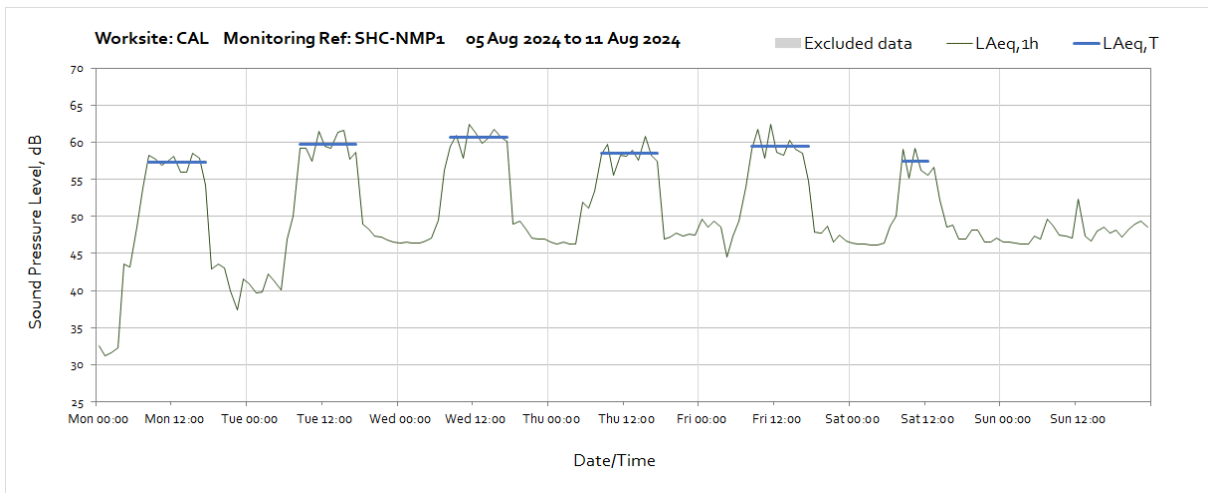
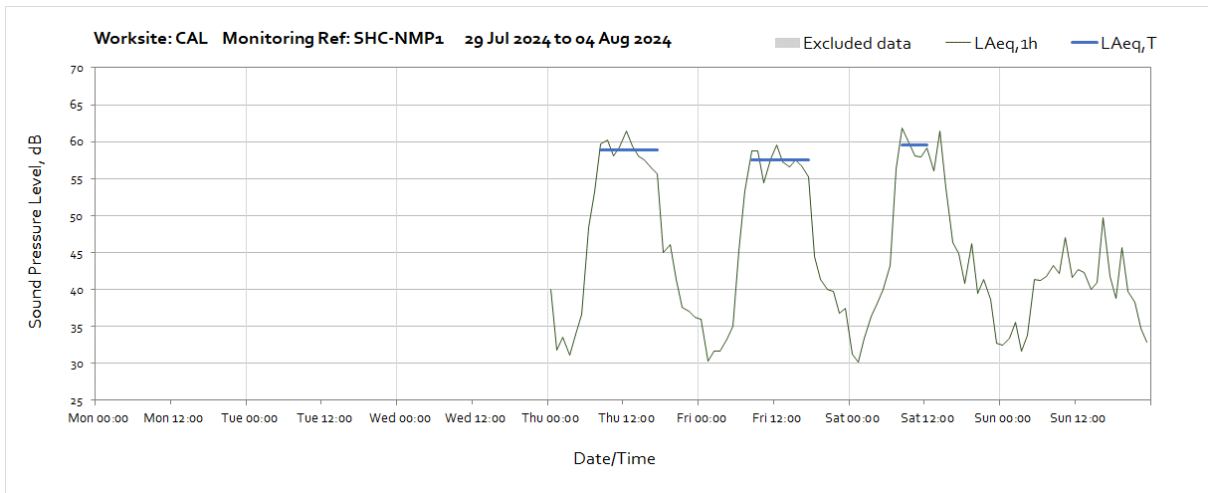
Worksite: WSO - Monitoring Ref: WSO-NMP1

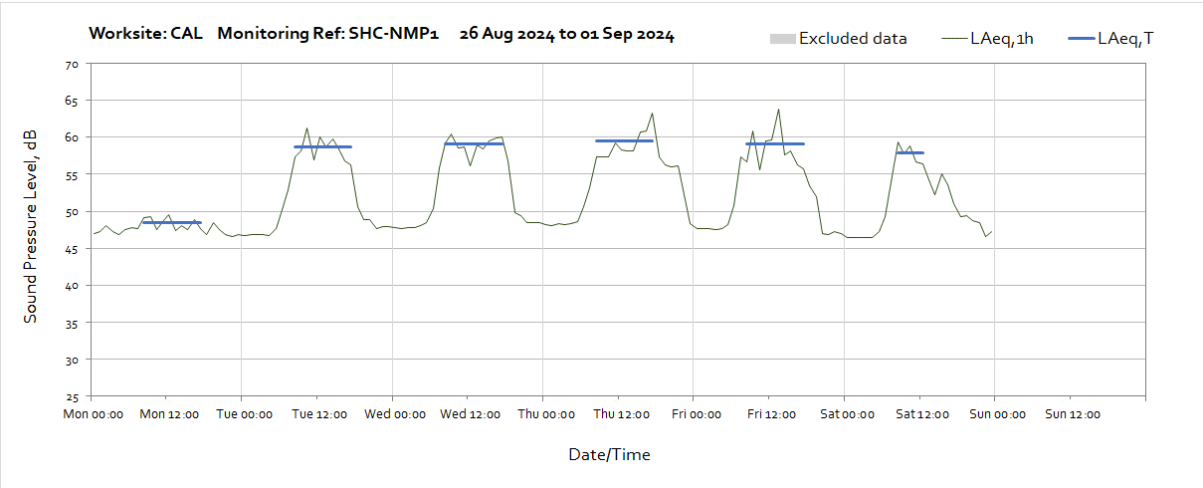
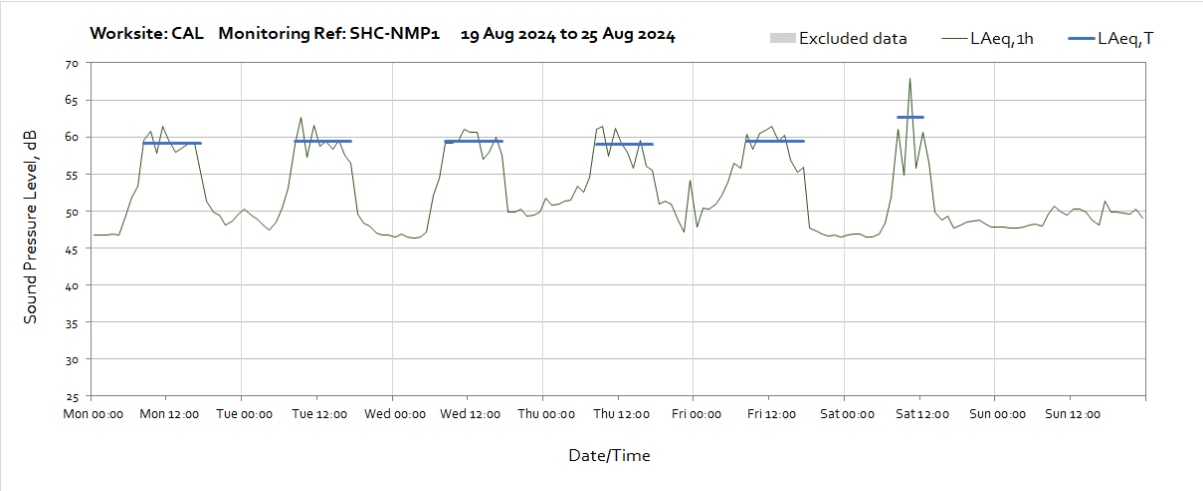
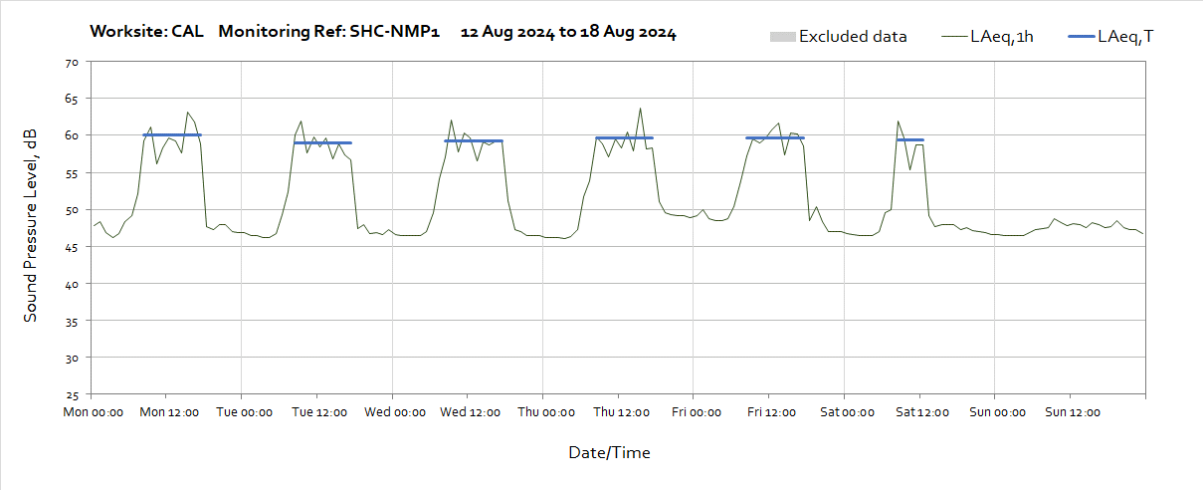




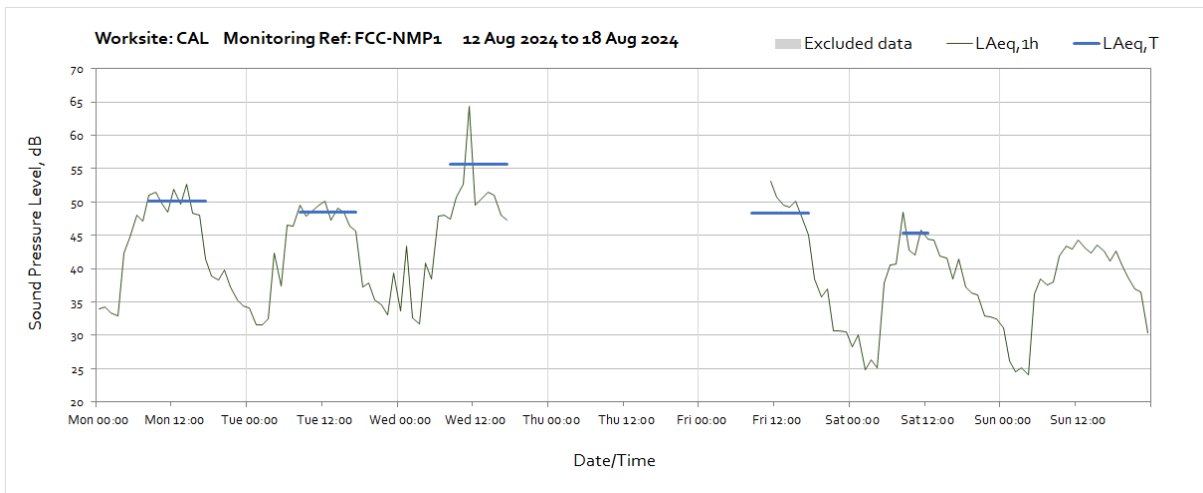
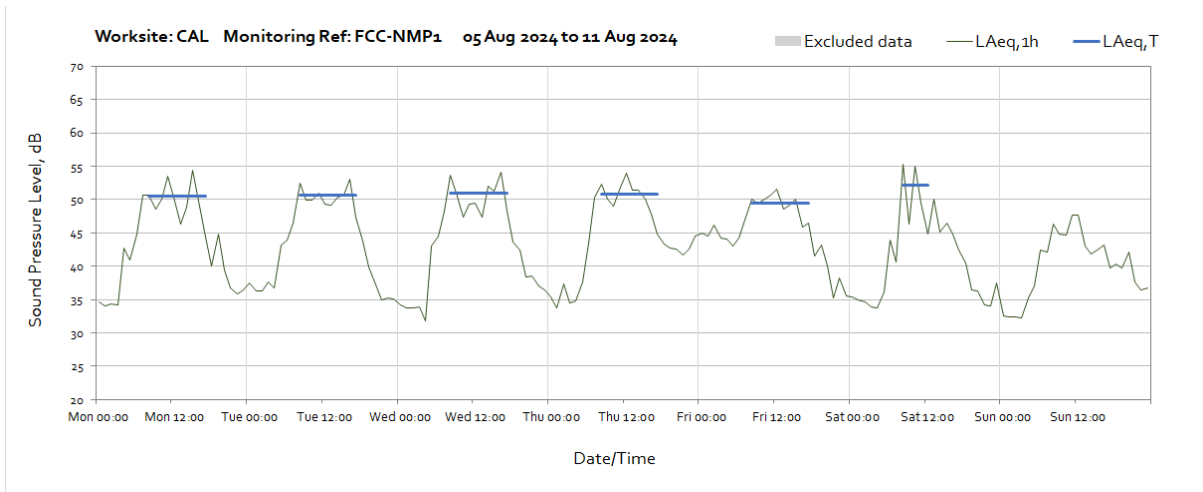
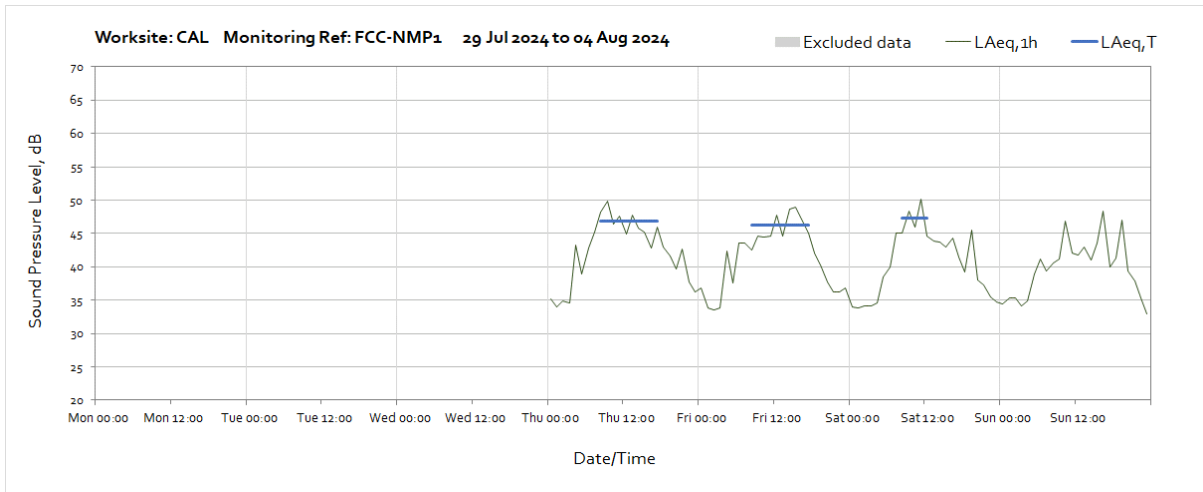


Worksite: CAL – Monitoring Ref: SHC-NMP1



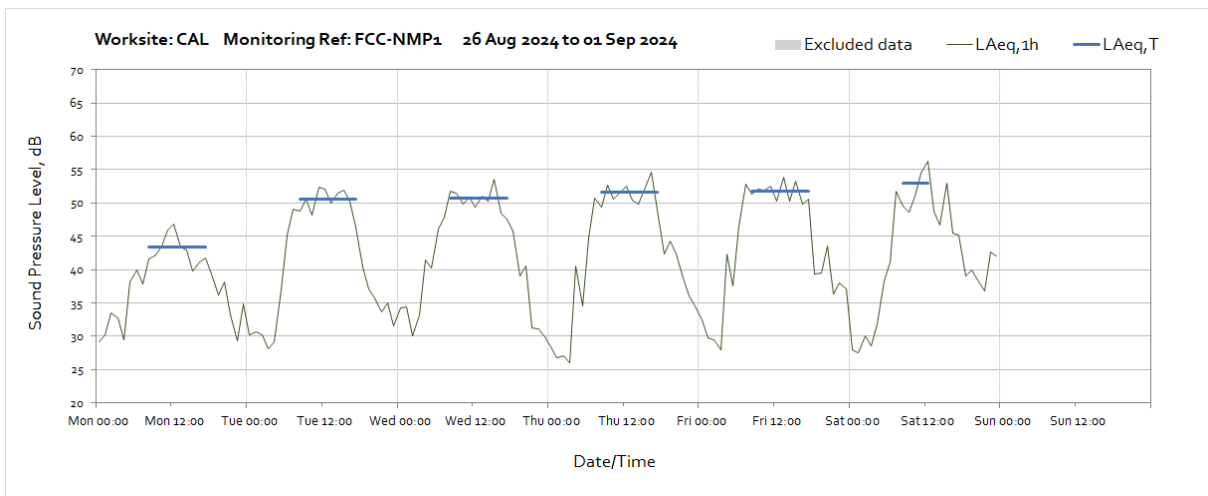
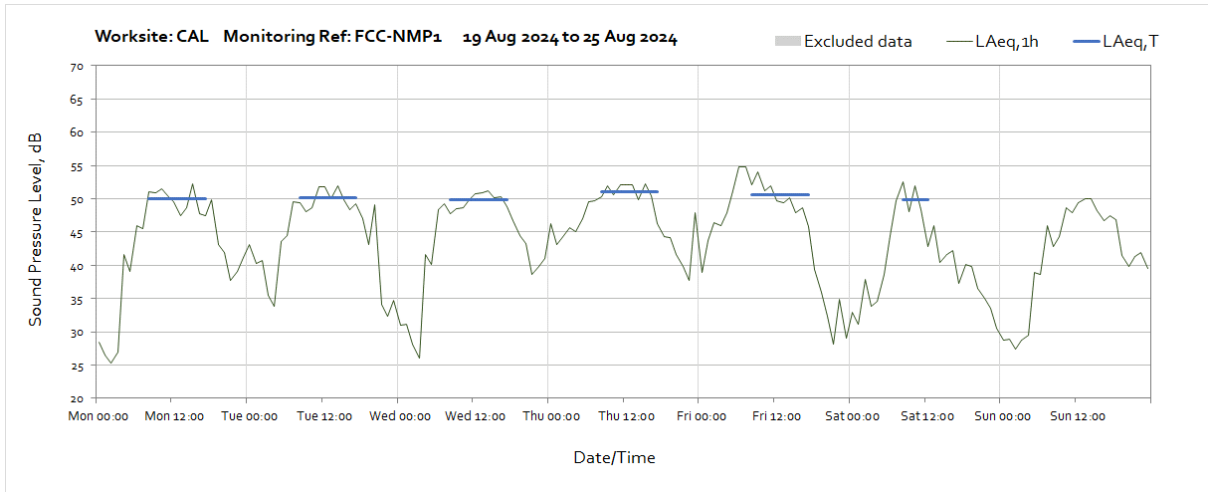


Worksite: CAL – Monitoring Re: FCC-NMP1

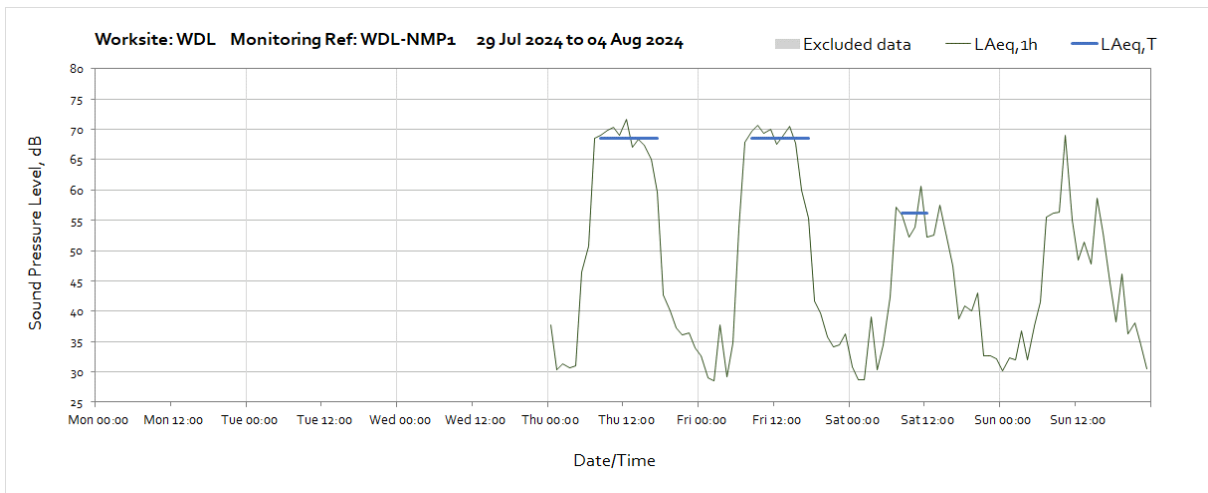


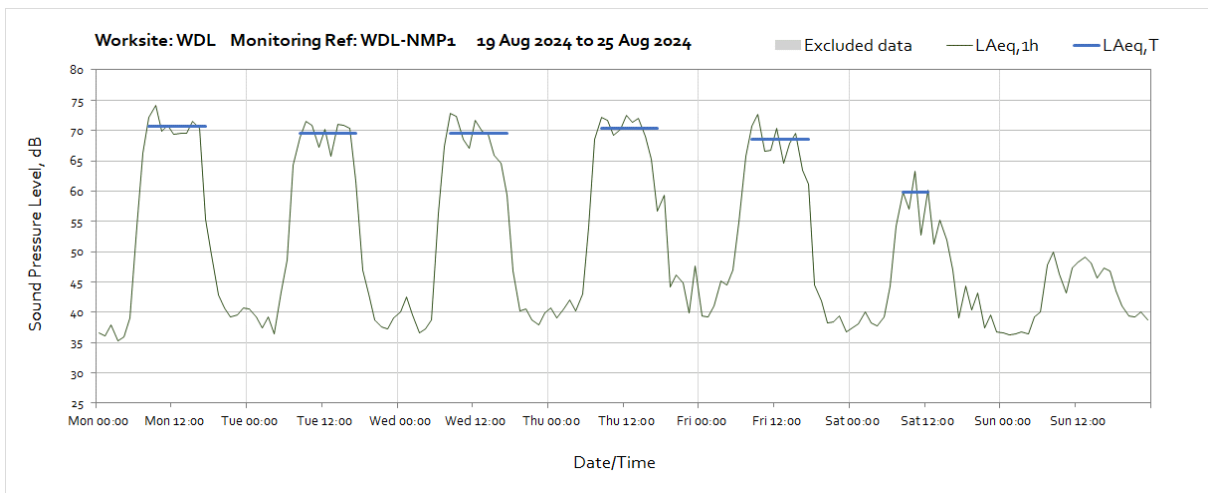
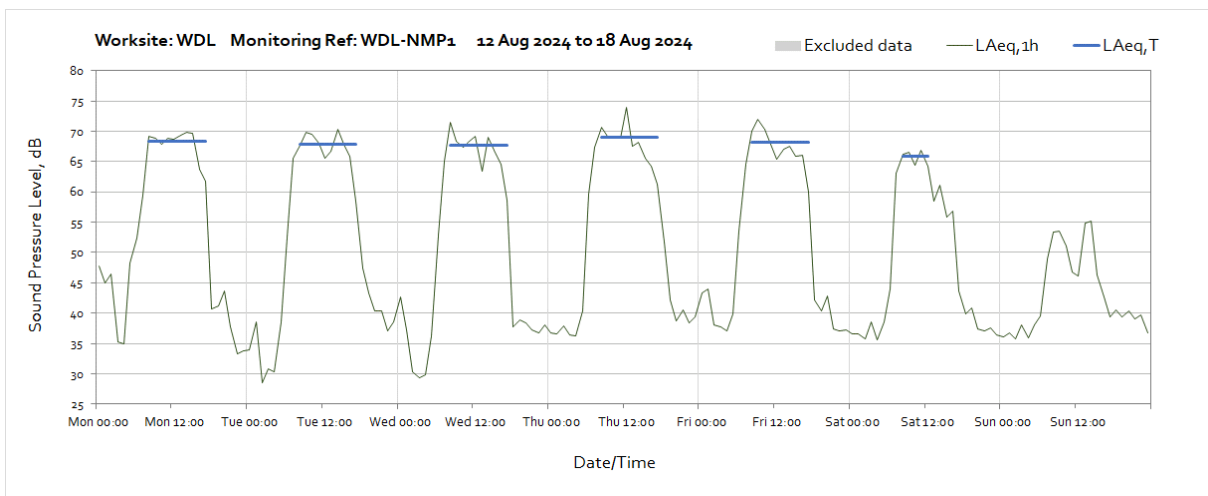
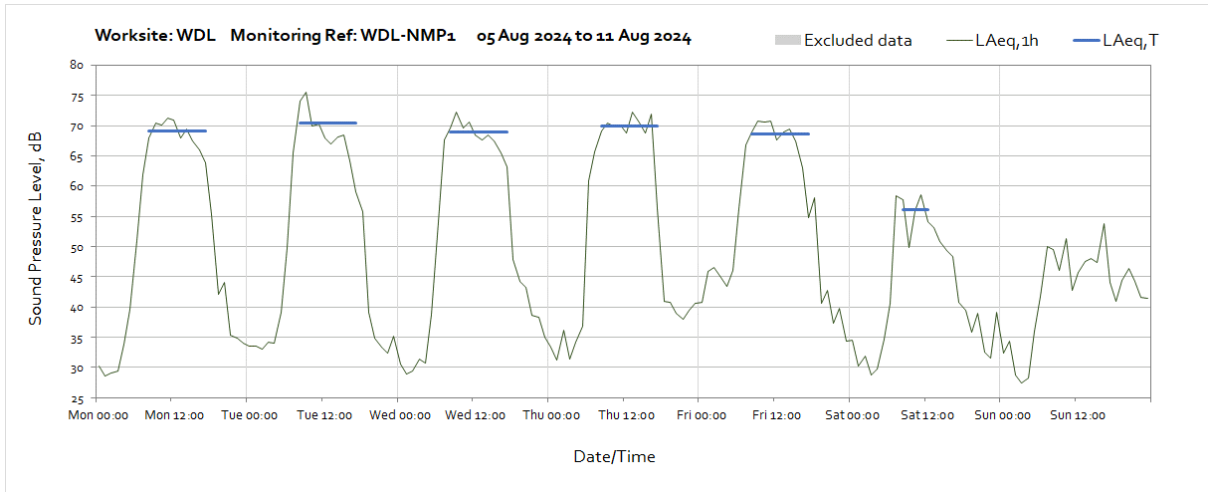
Note: Missing data between 18:00 on Wednesday 14th August until 11:00 on Friday 16th August was due to vandalism to power cables which have since been replaced.

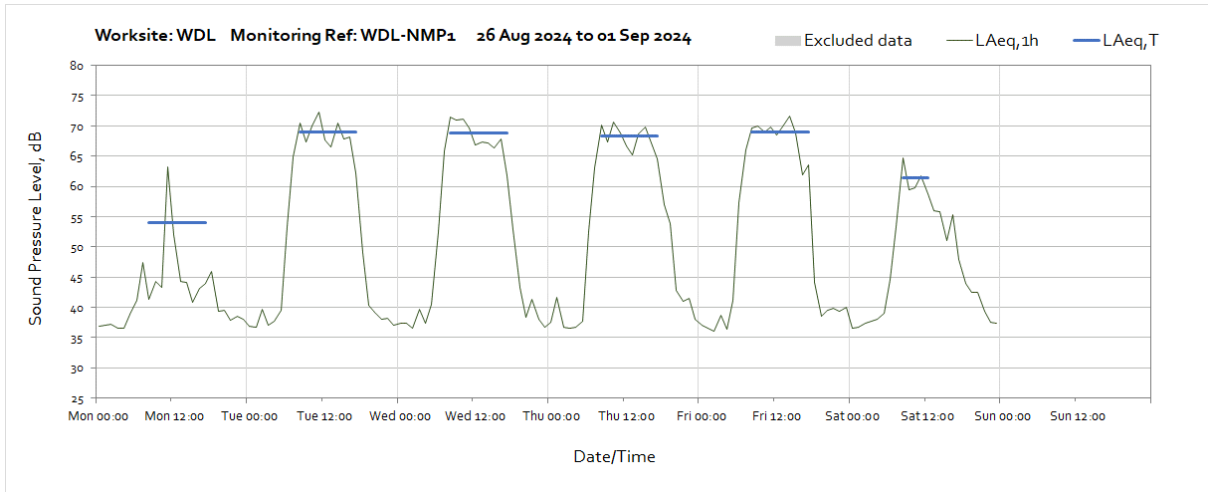
OFFICIAL



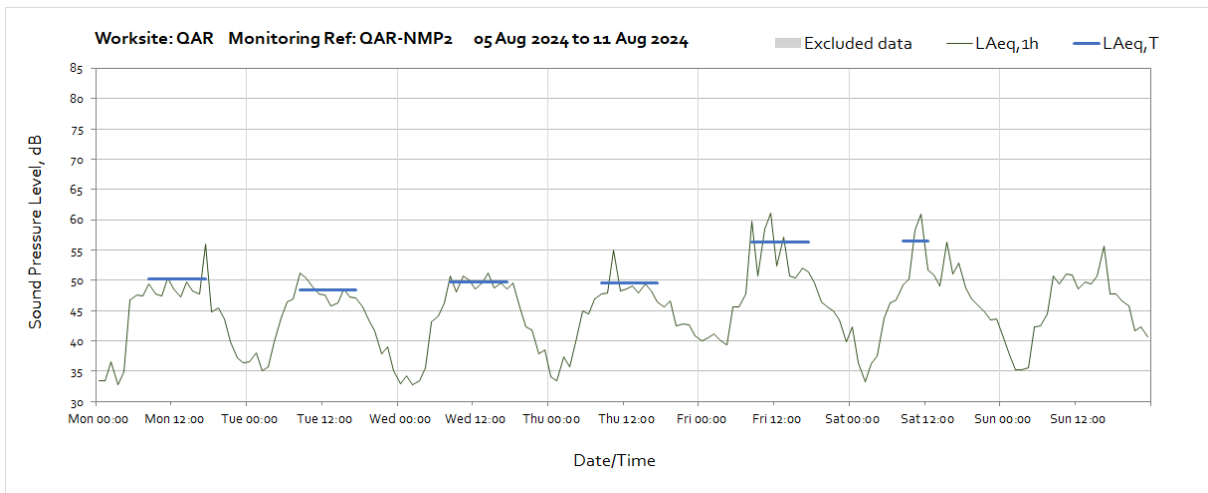
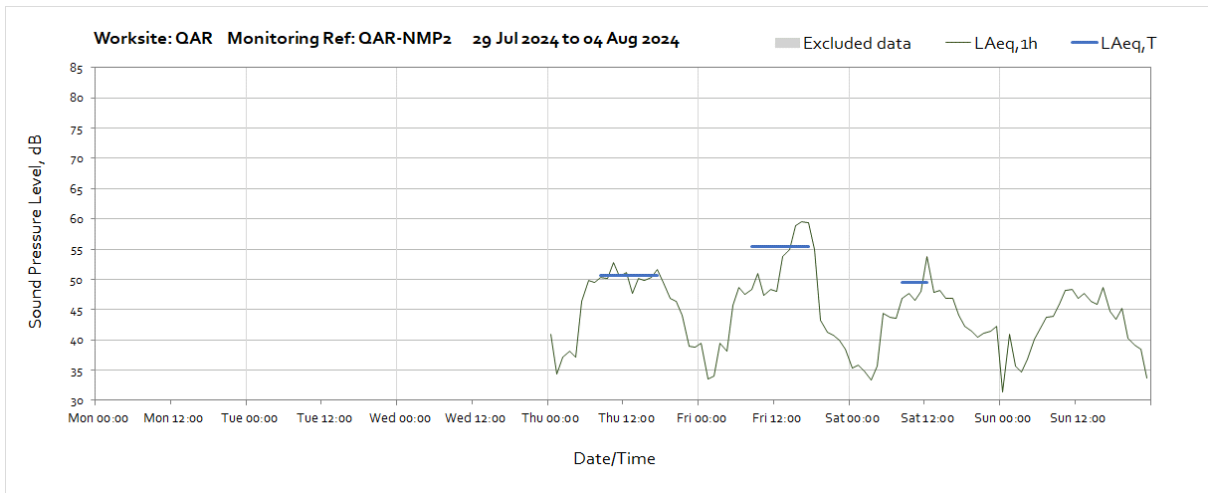
Worksite: WDL - Monitoring Ref: WDL-NMP1

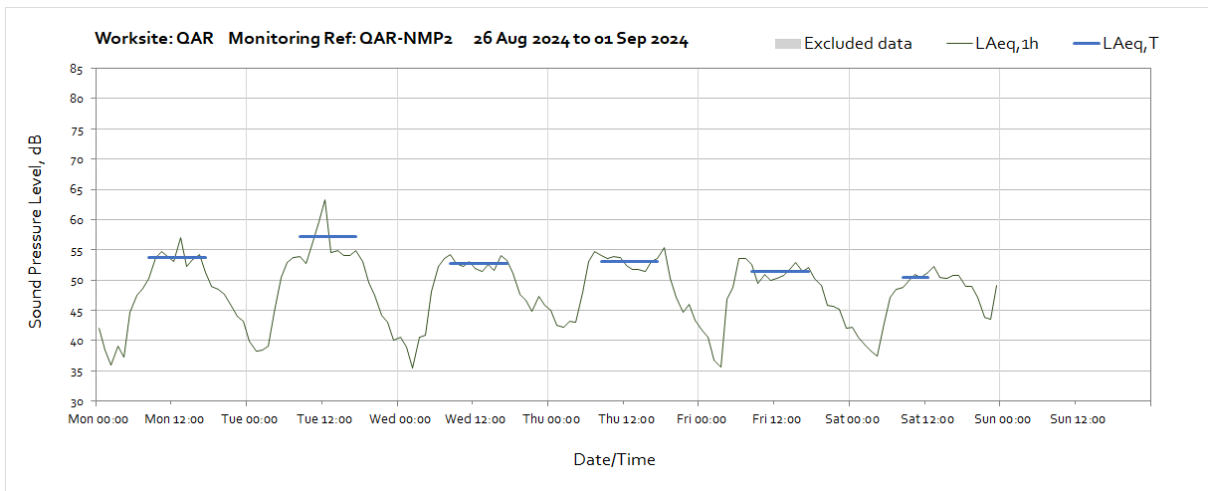
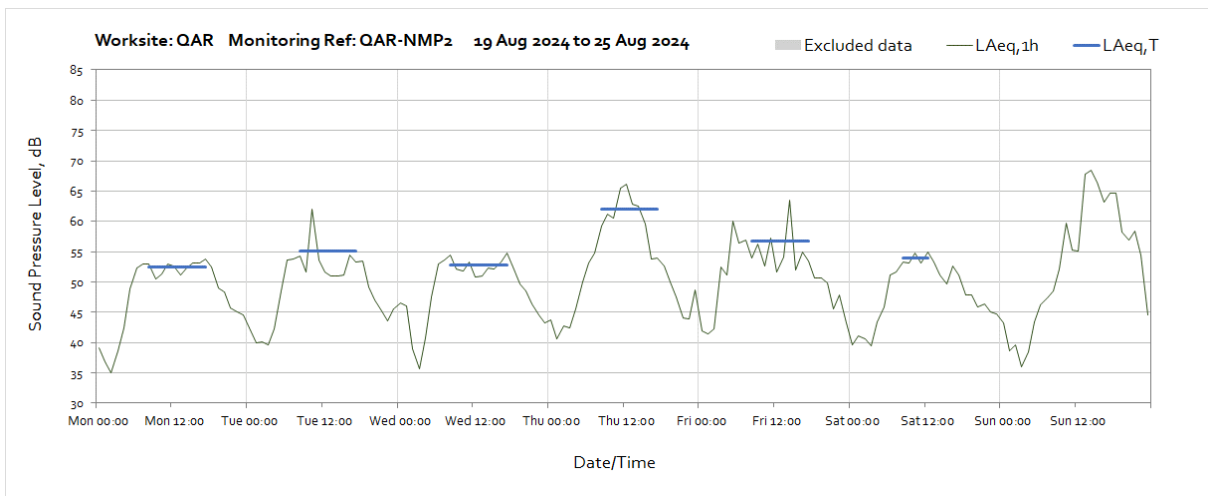
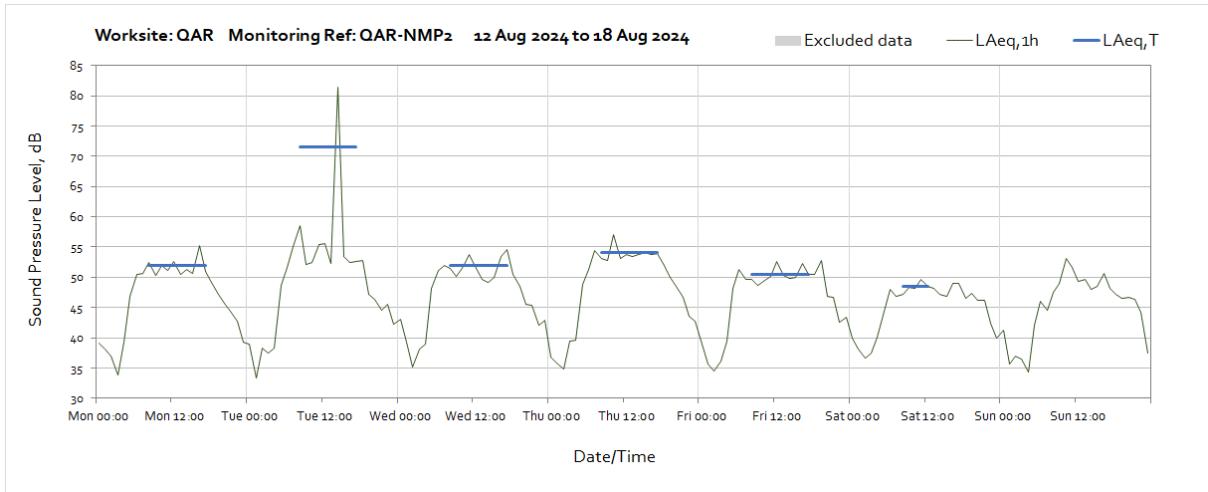




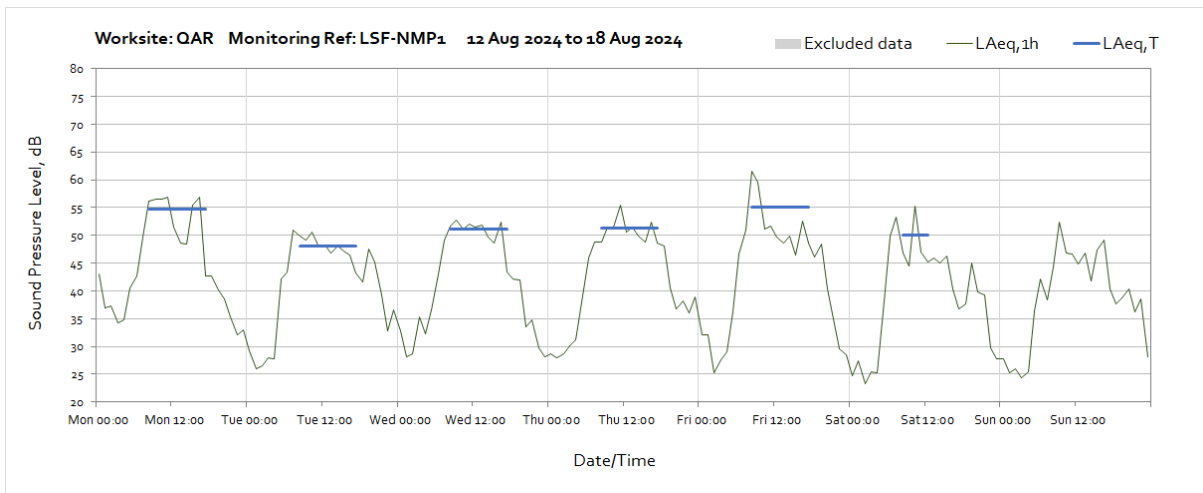
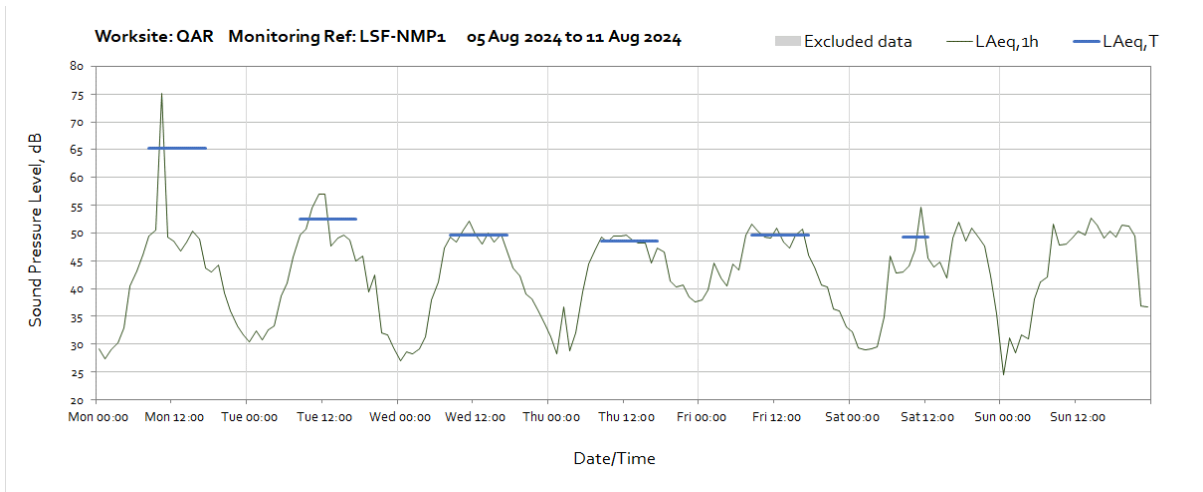
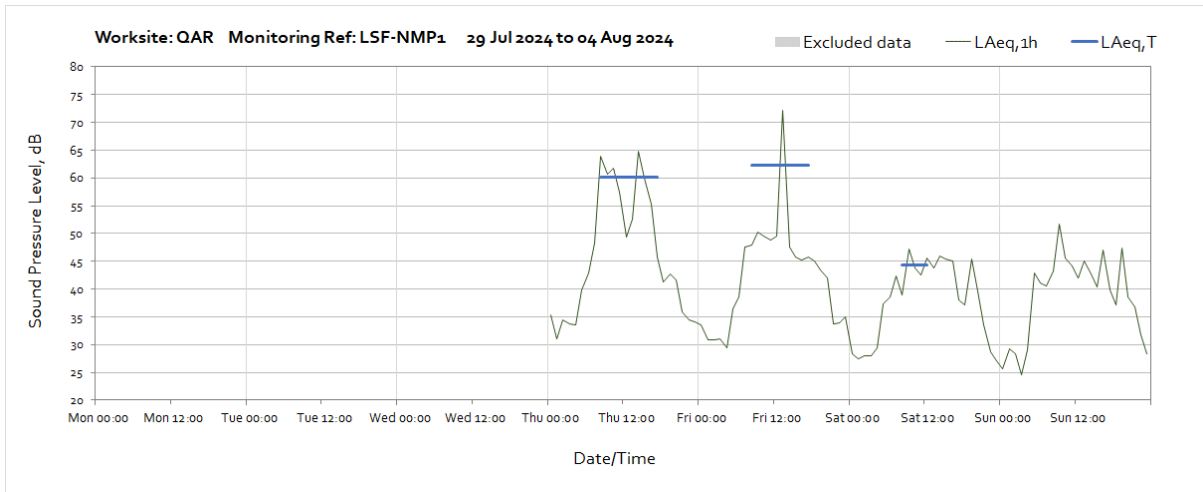


Worksite: QAR – Monitoring Ref: QAR-NMP2

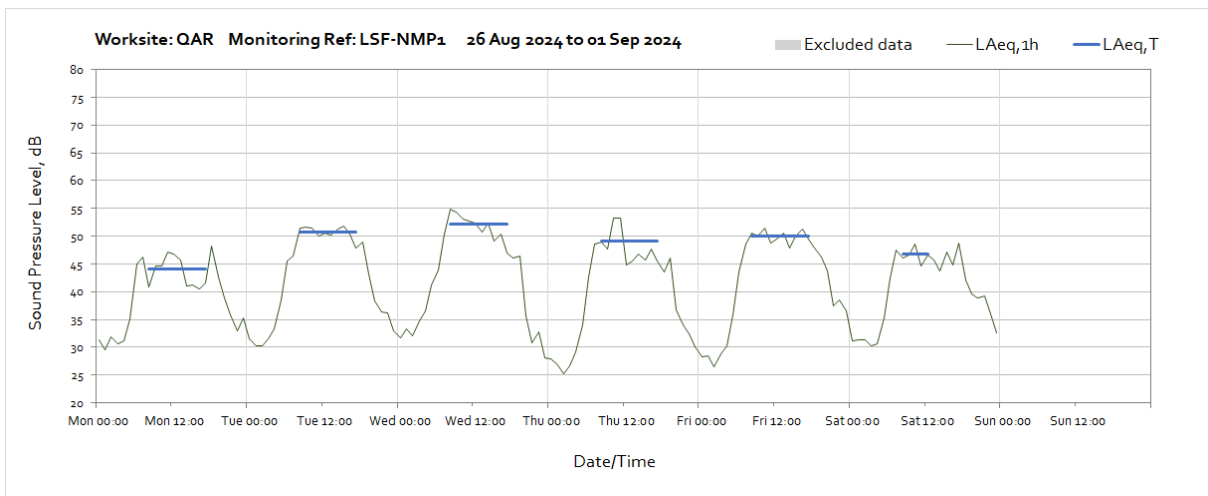
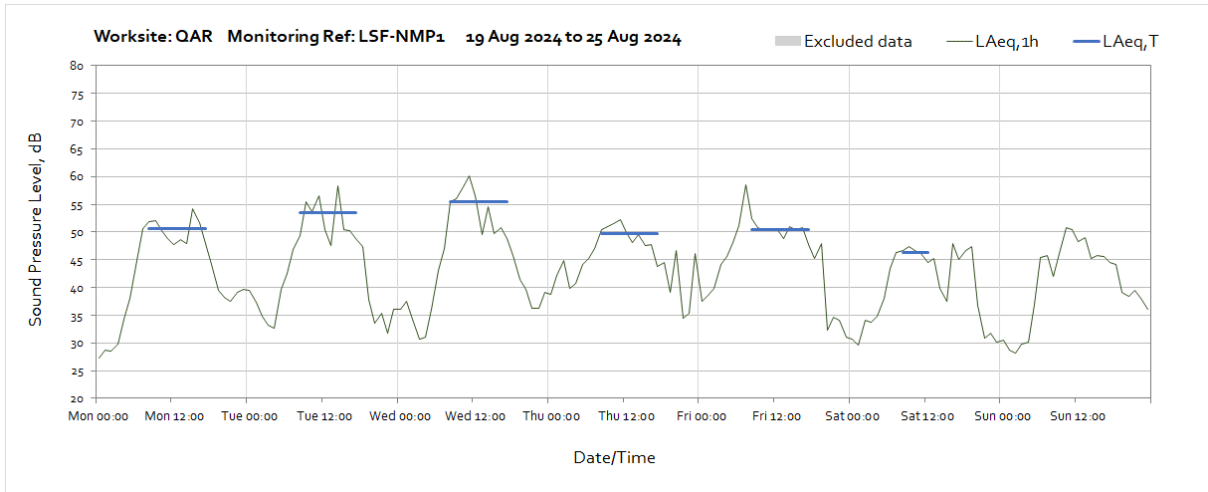




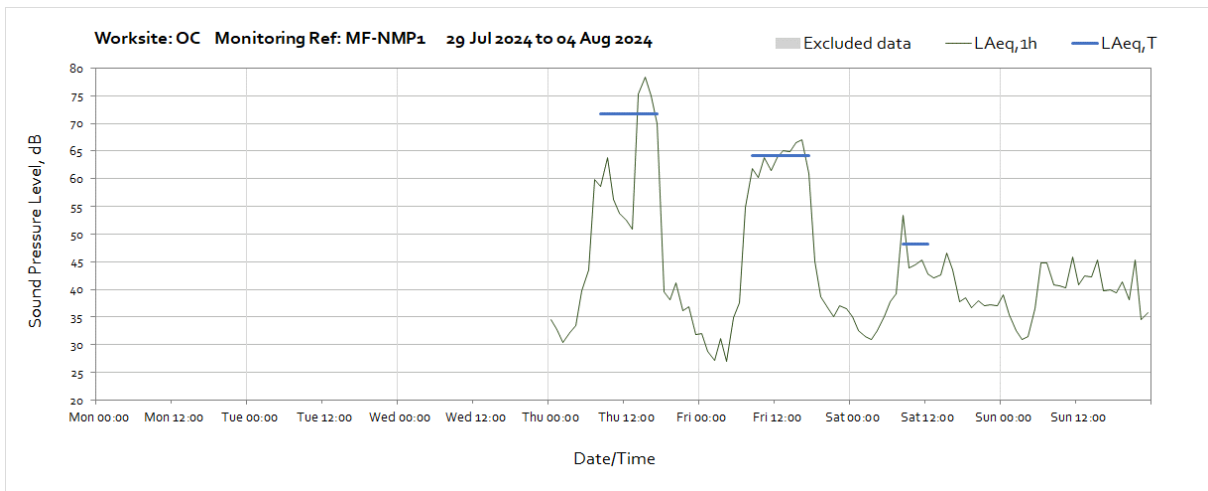
Worksite: QAR – Monitoring Ref: LSF-NMP1

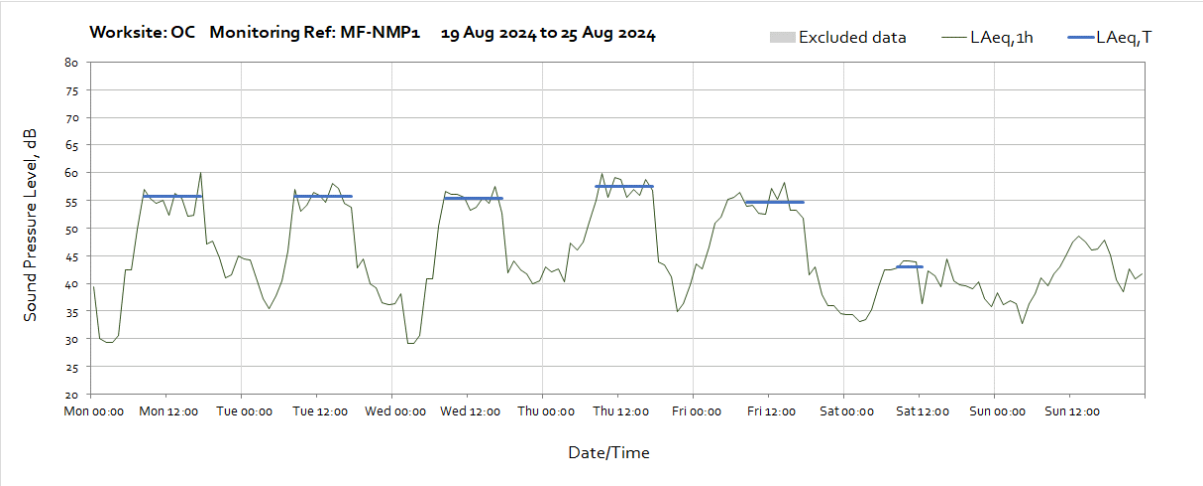
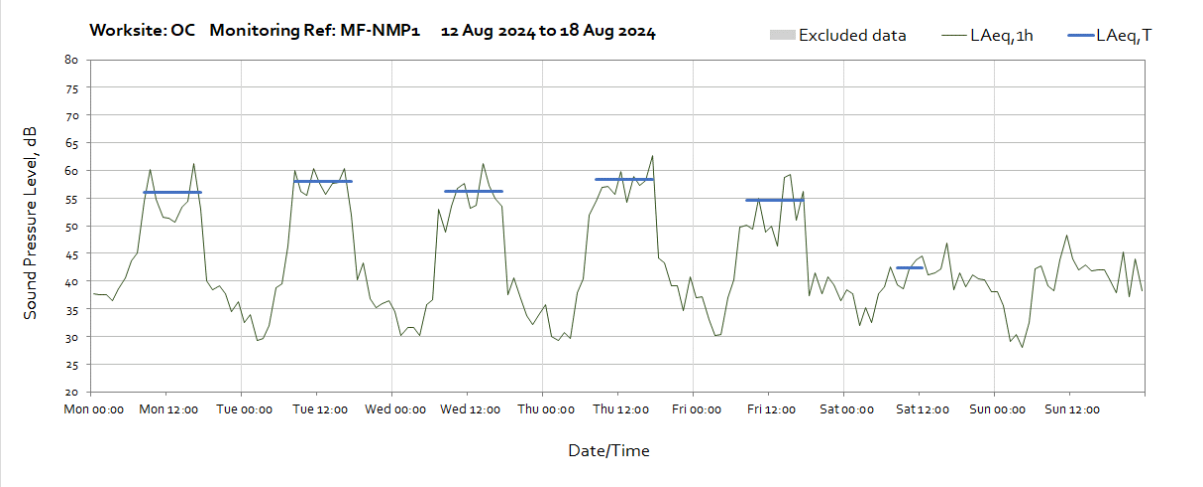
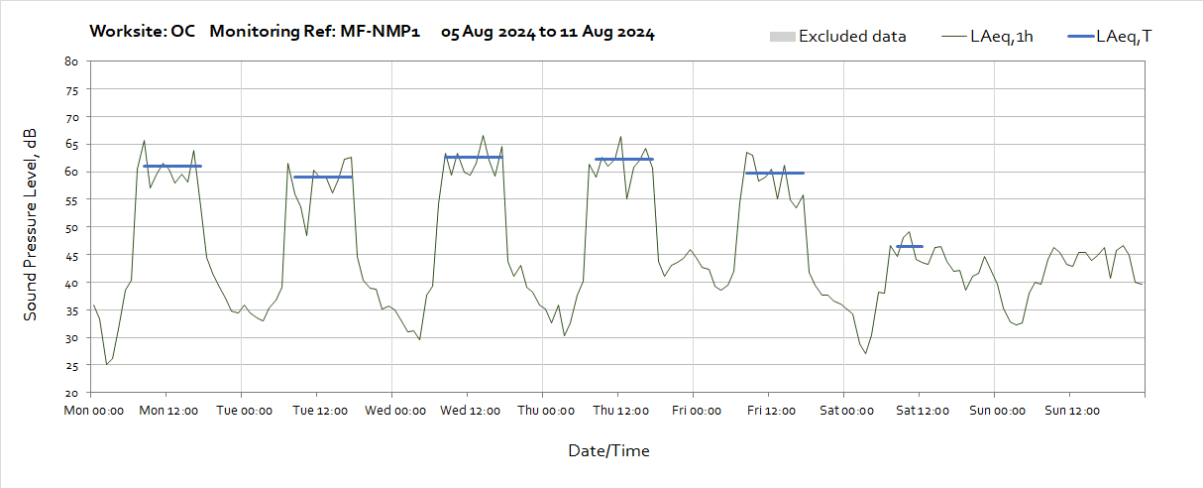


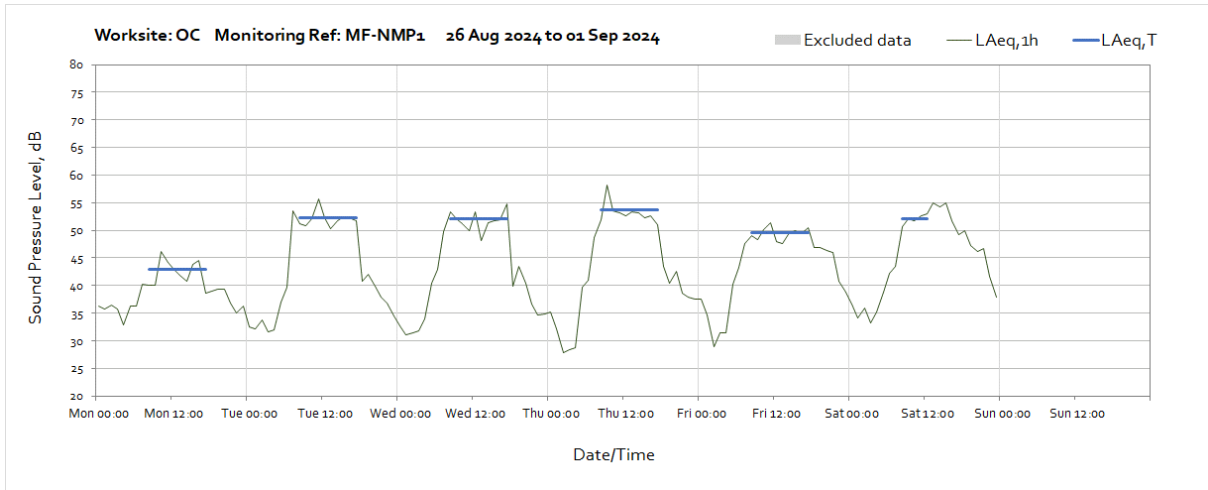
OFFICIAL



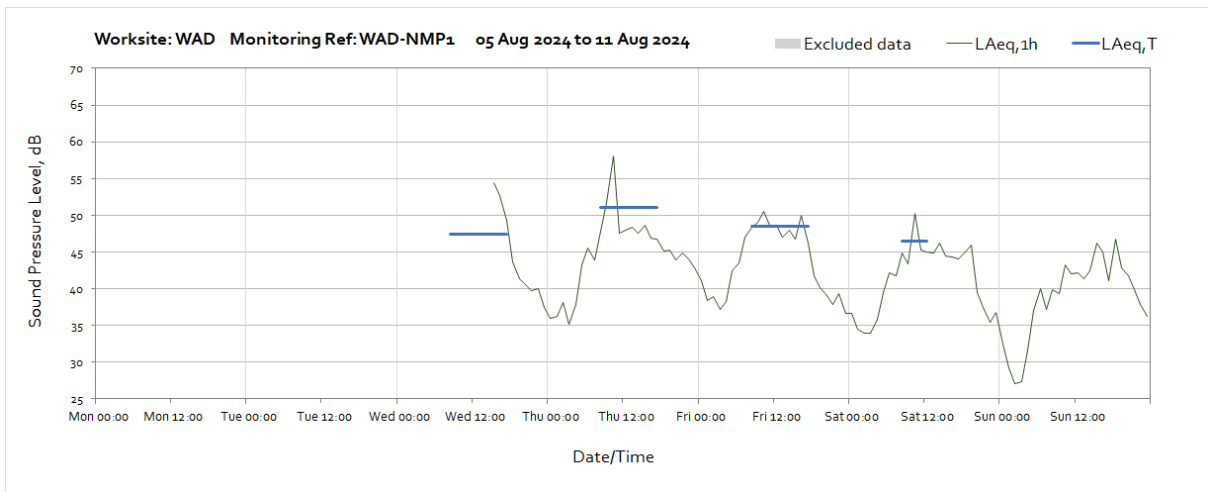
Worksite: OC - Monitoring Ref: MF-NMP1



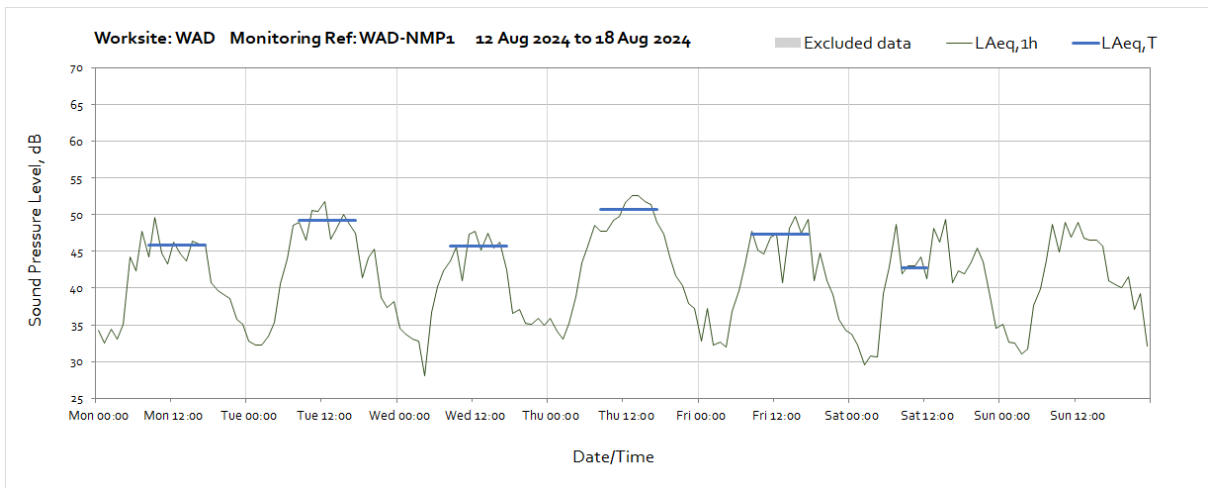


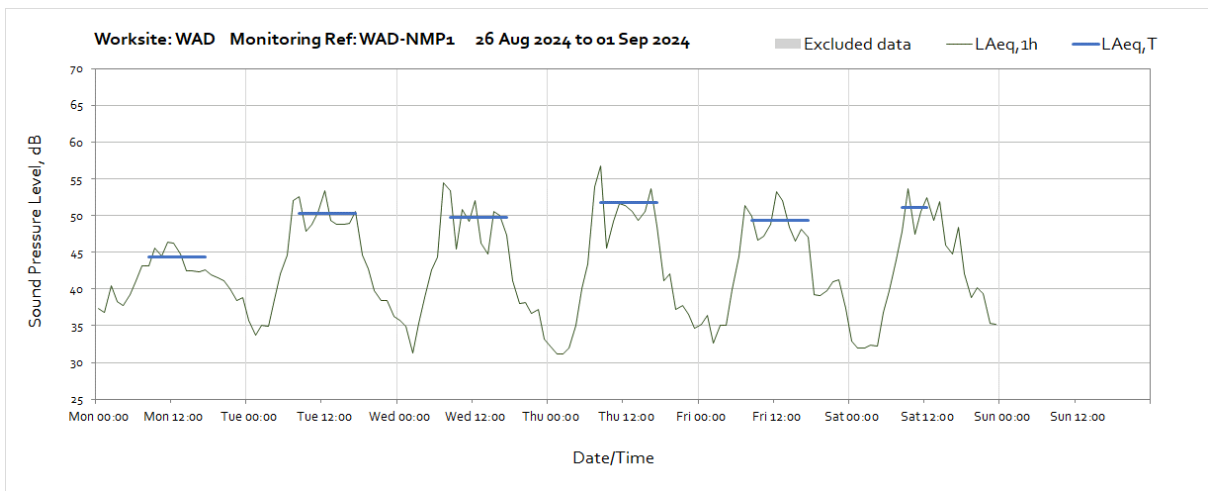
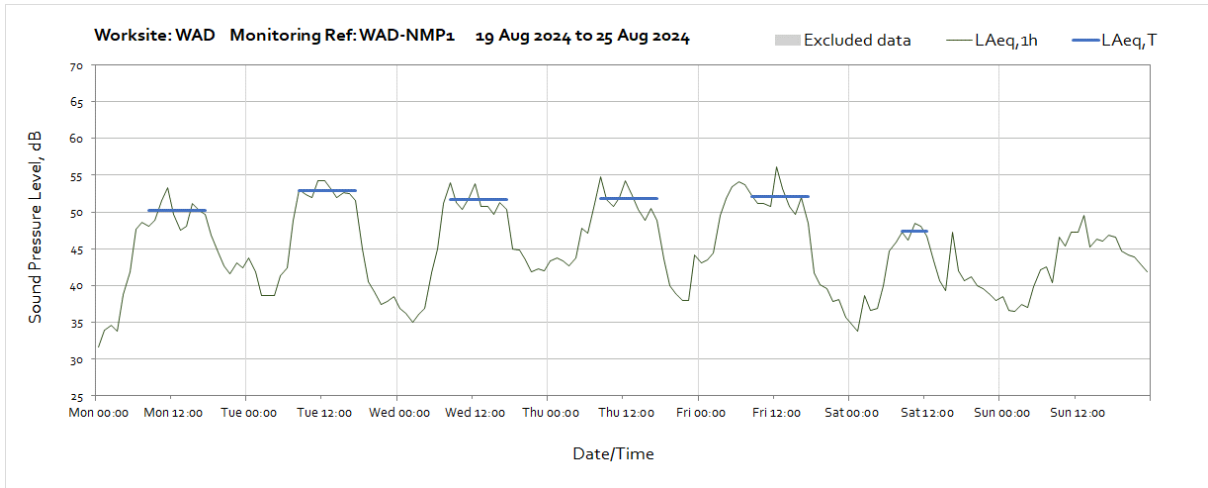


Worksite: WAD - Monitoring Ref: WAD-NMP1

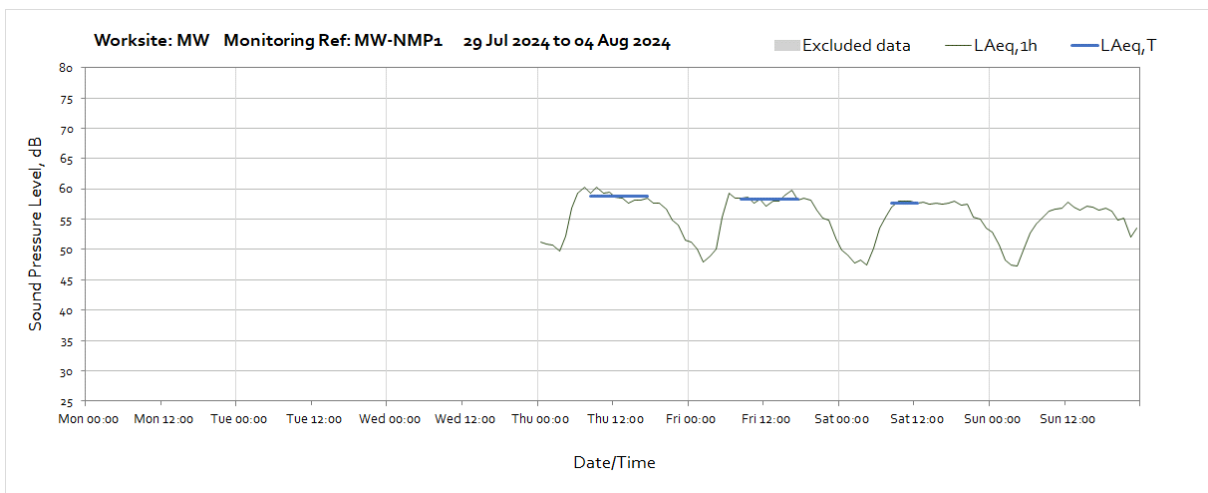


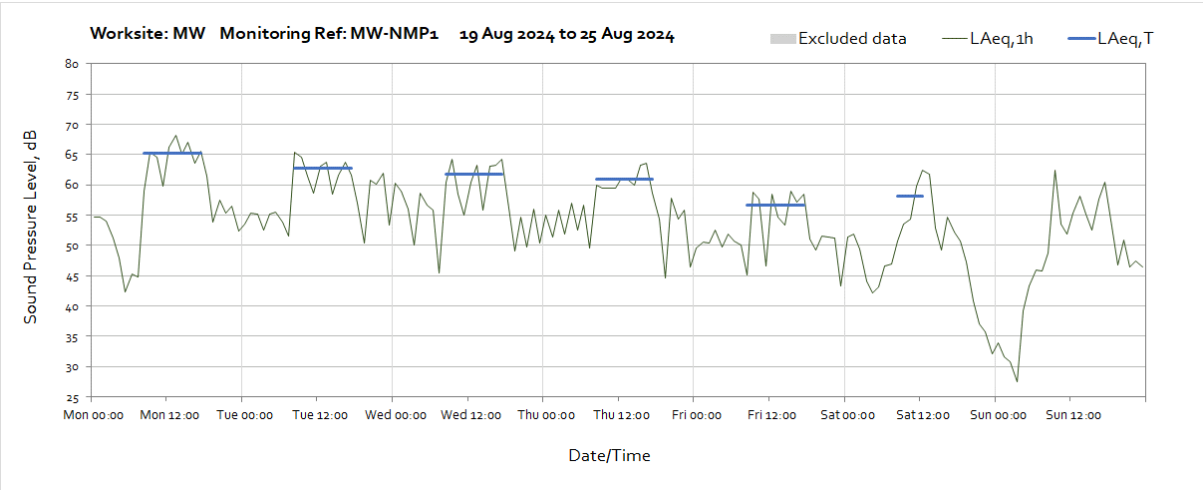
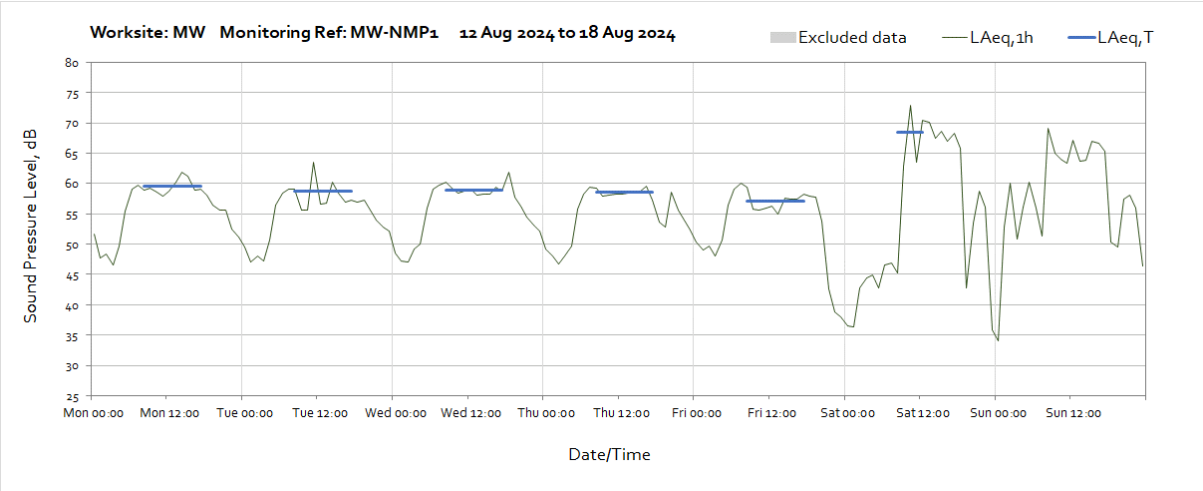
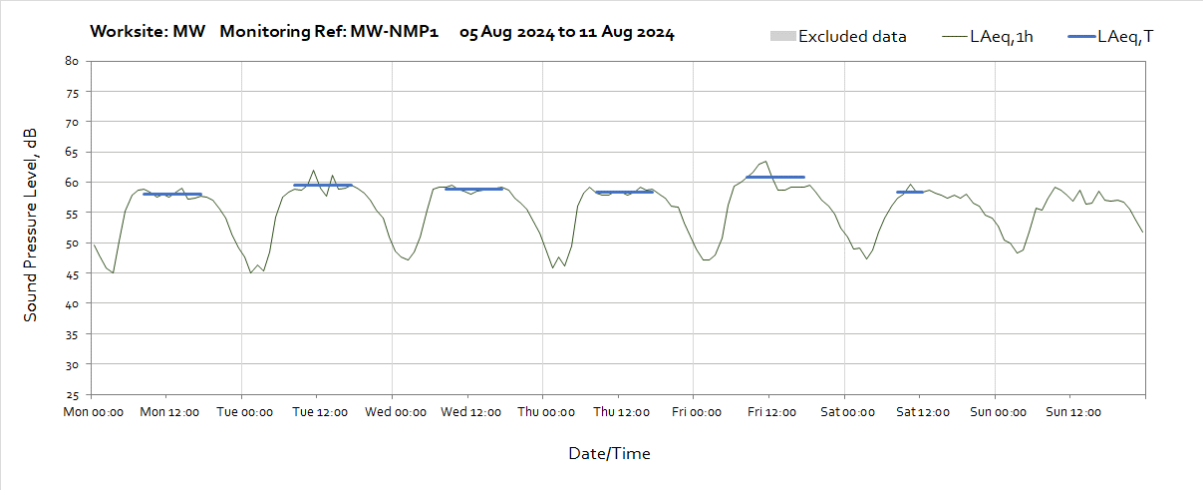
Note: Monitor re-installed at 15:00 on Wednesday 7th August.

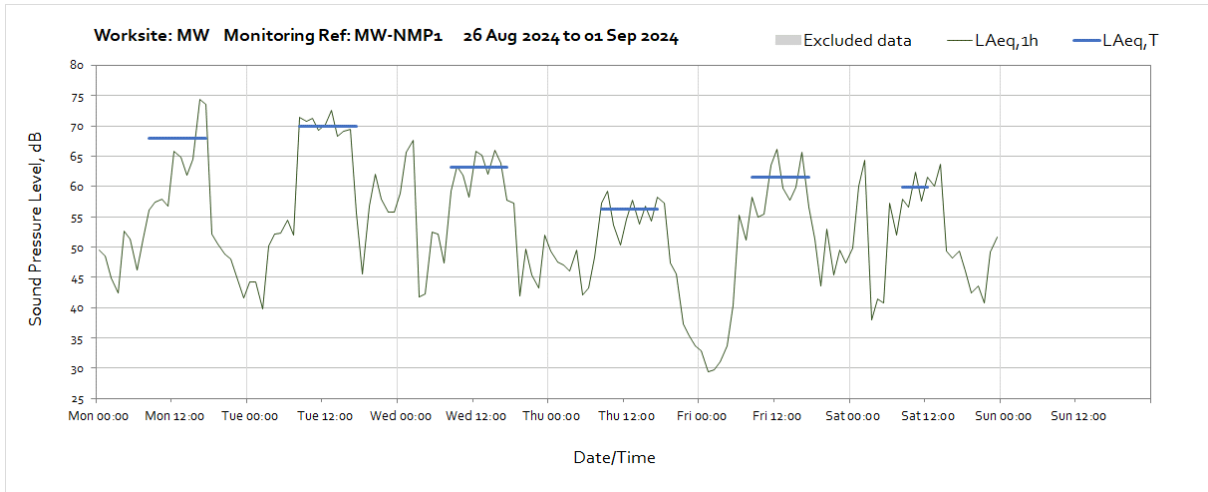




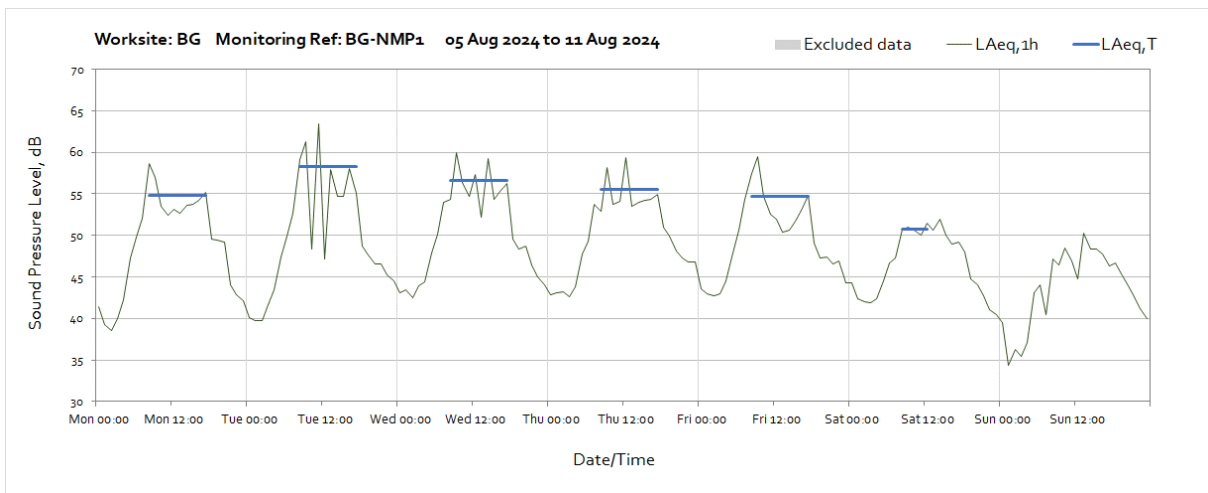
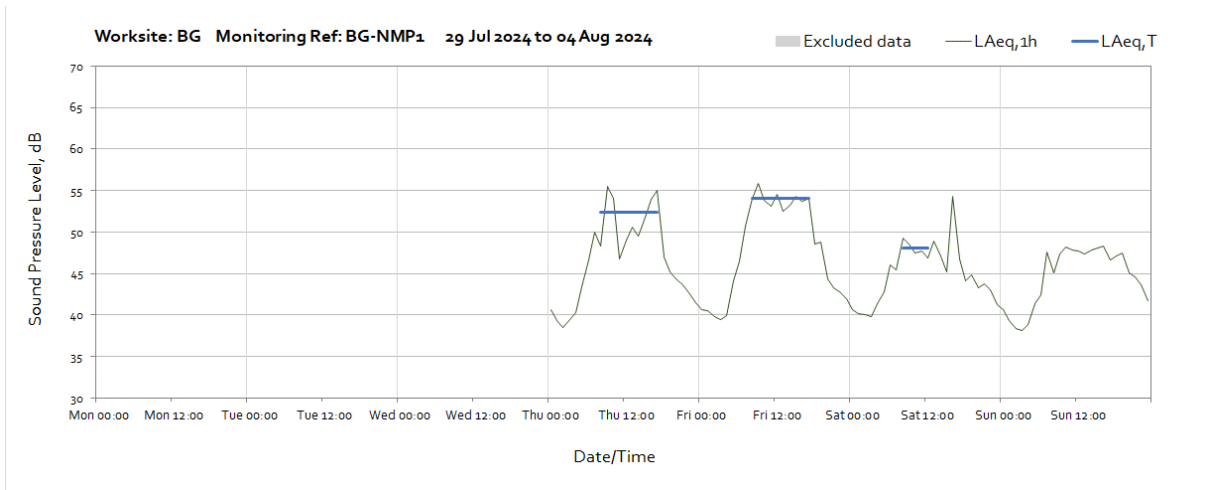
Worksite: MW – Monitoring Ref: MW-NMP1

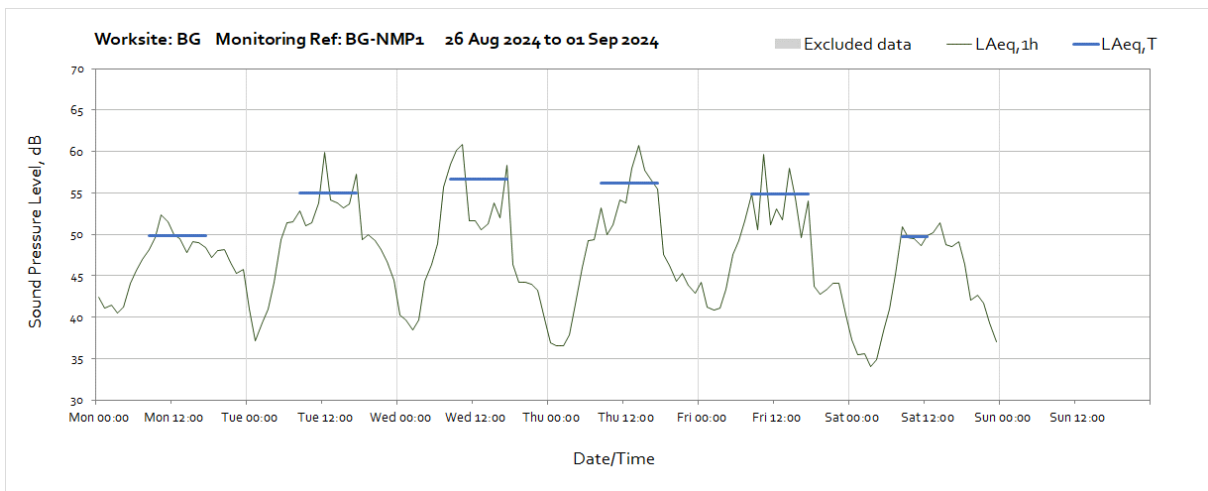
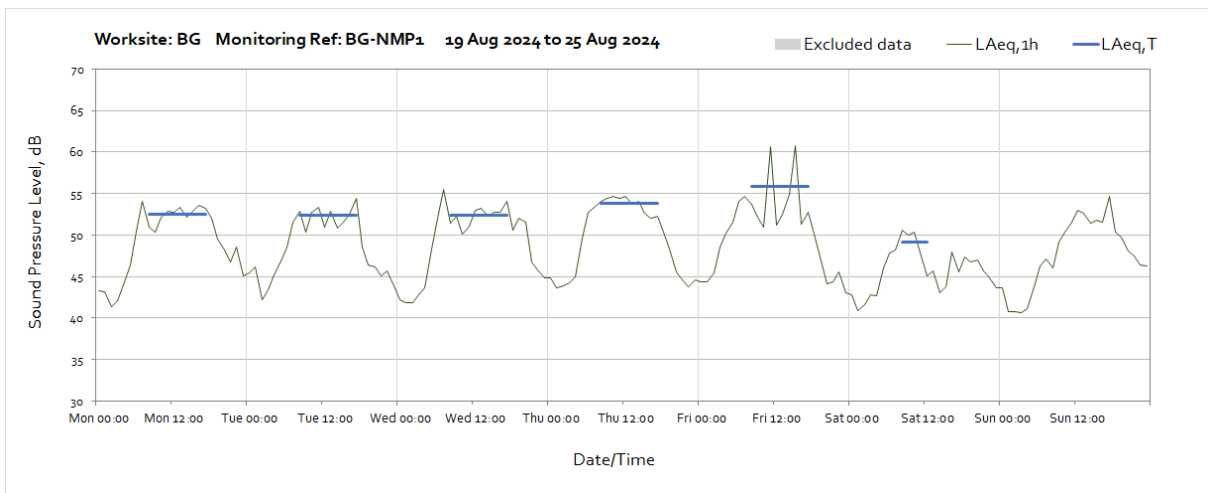
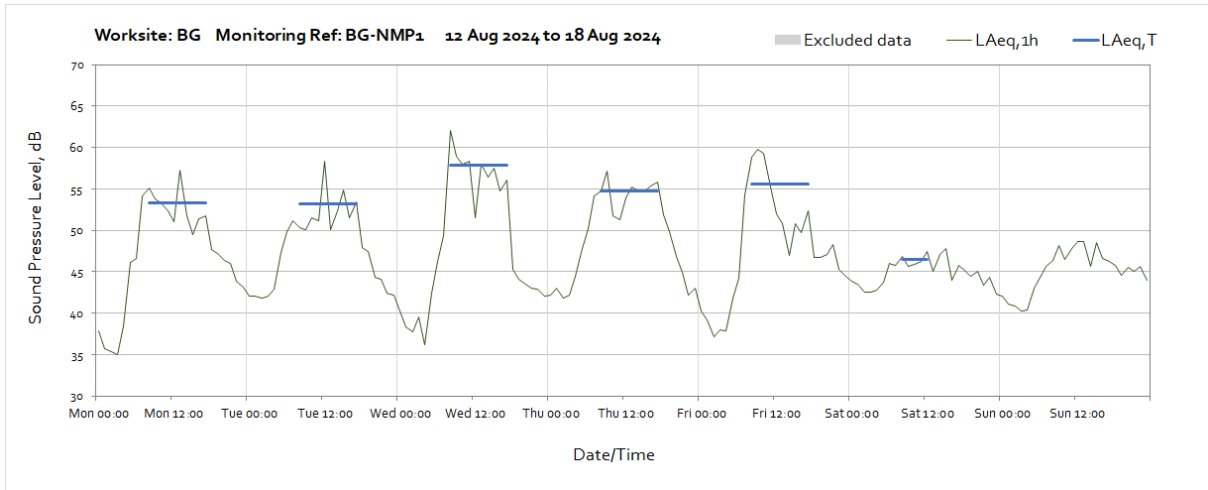




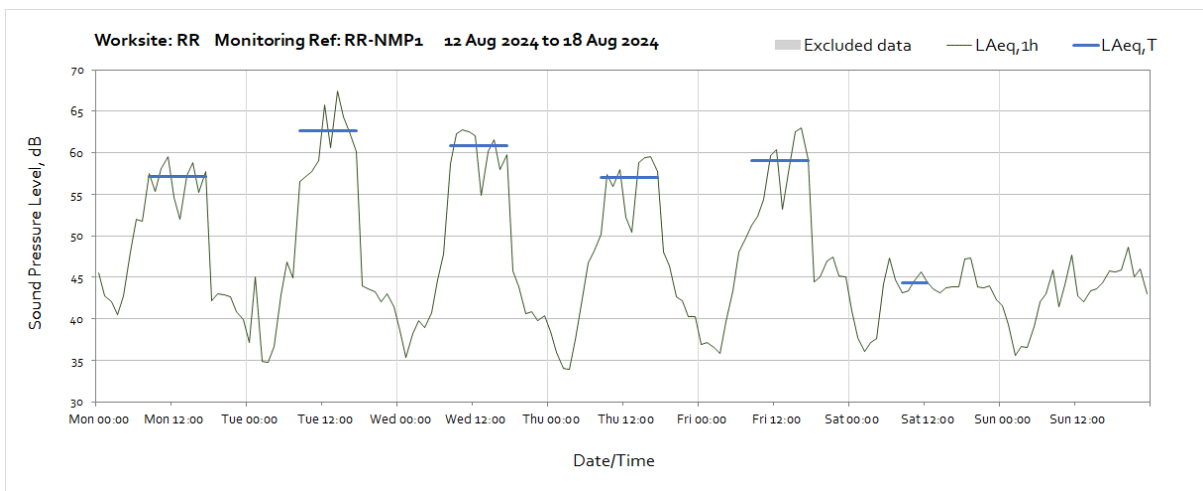
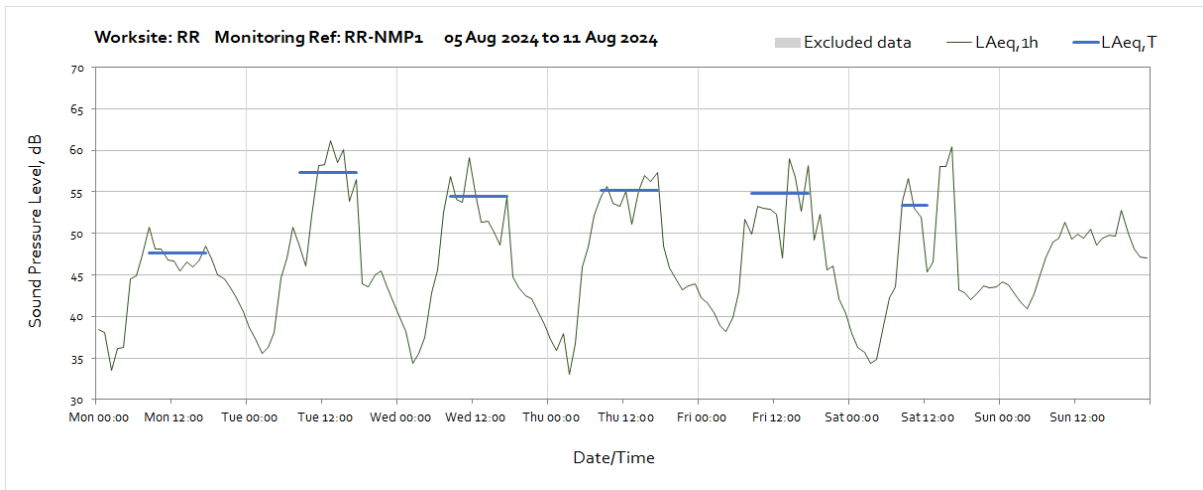
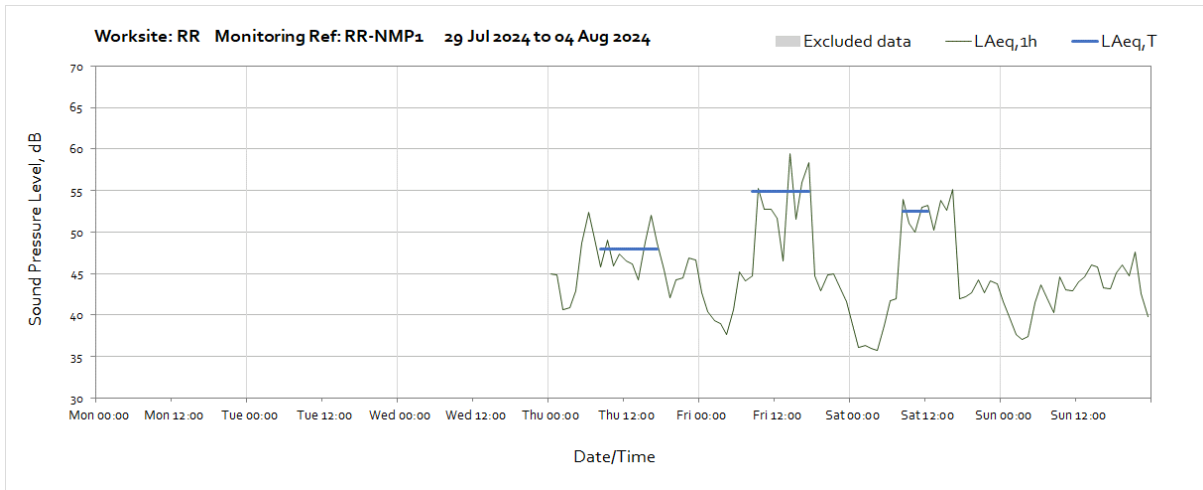


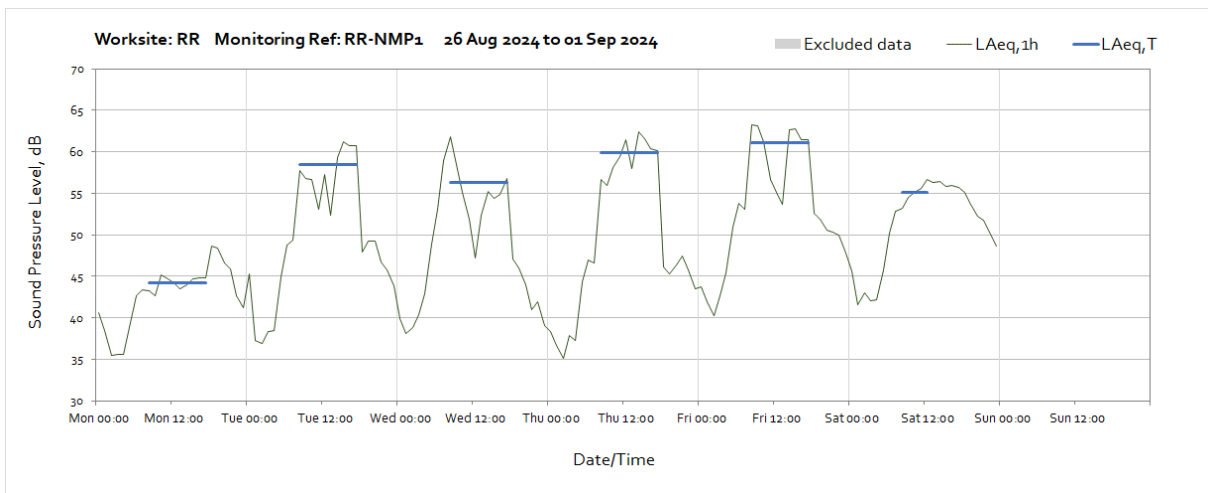
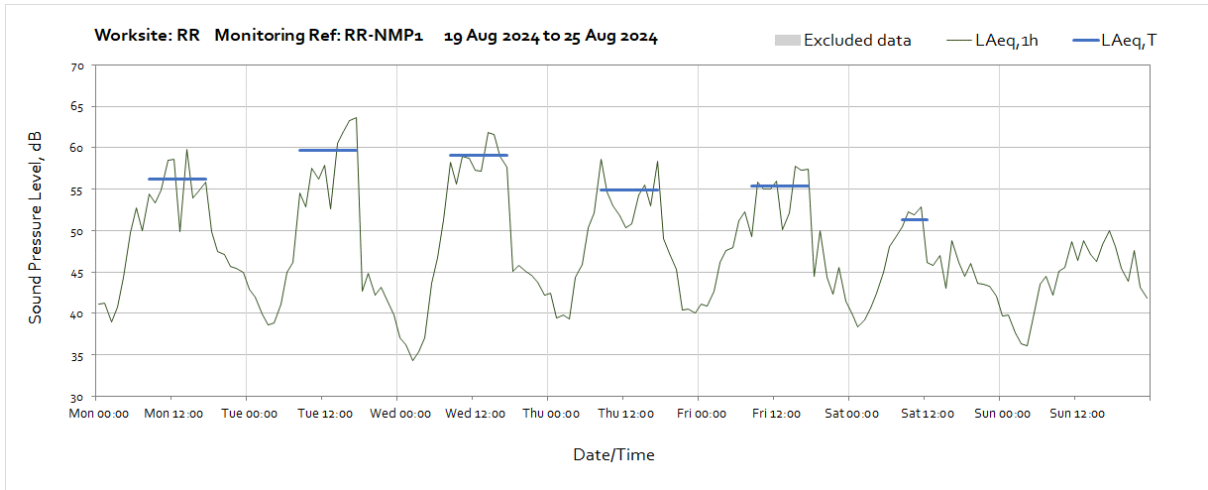
Worksite: BG - Monitoring Ref: BG-NMP1



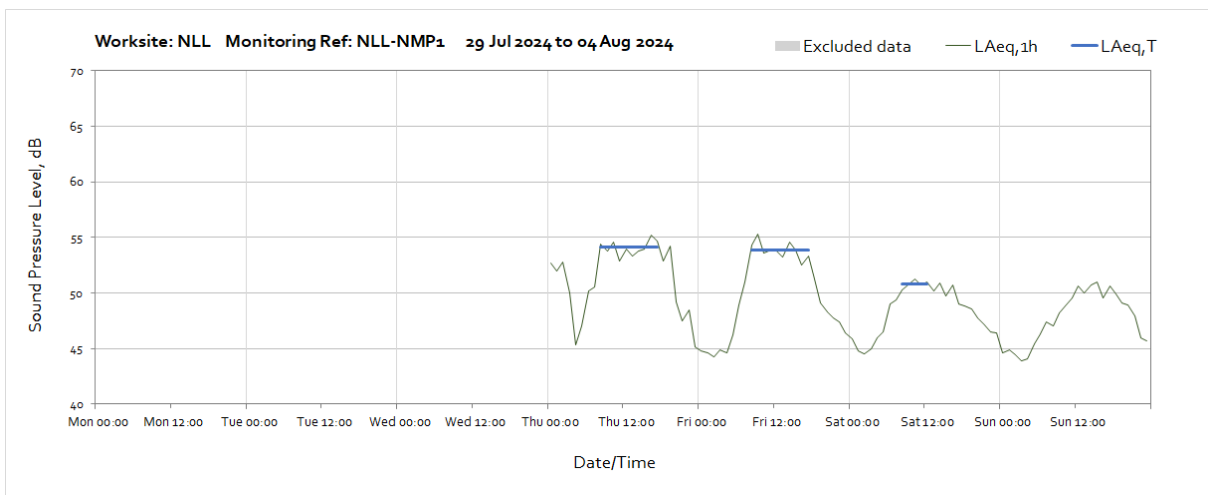


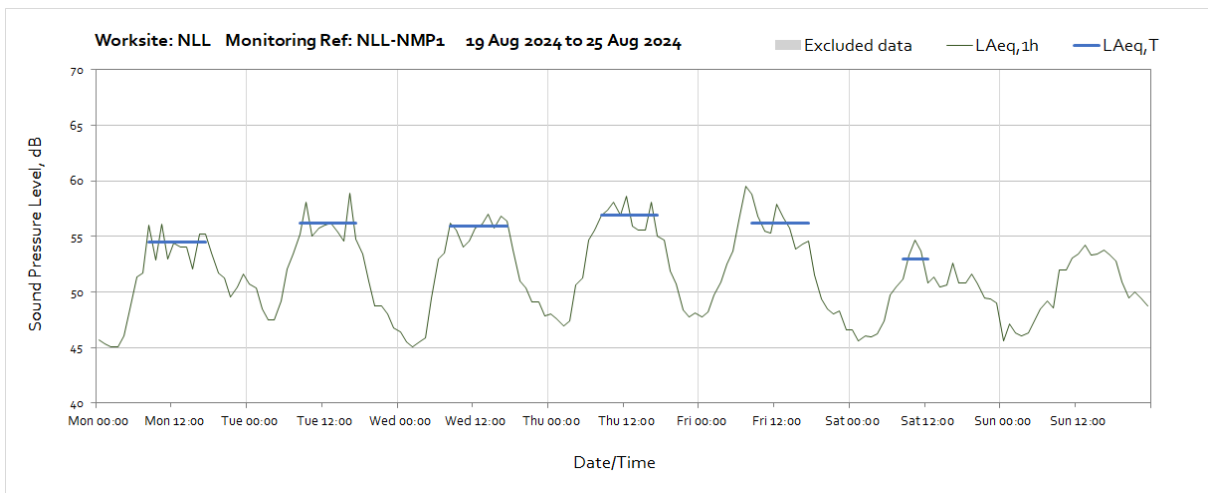
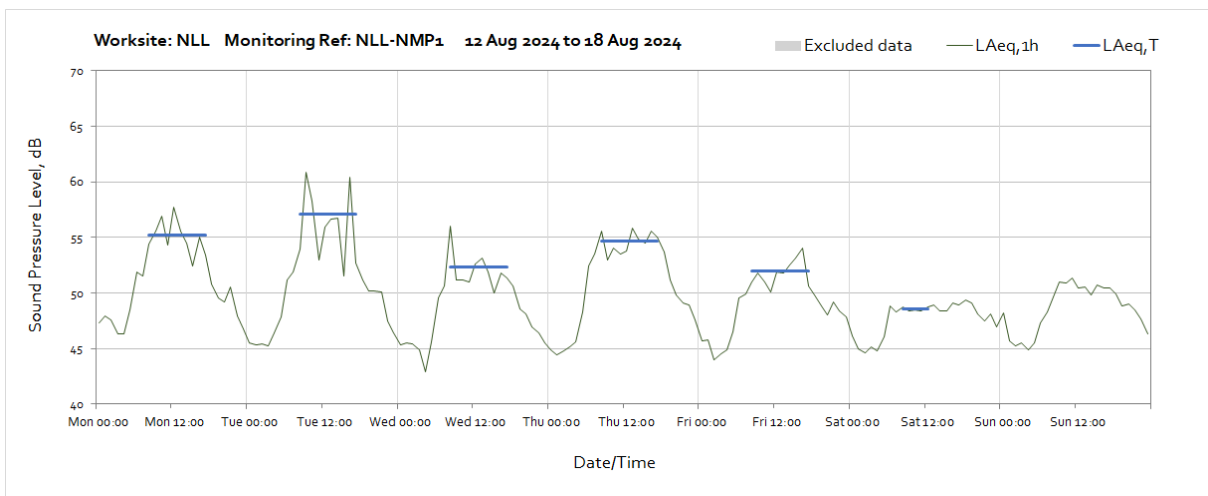
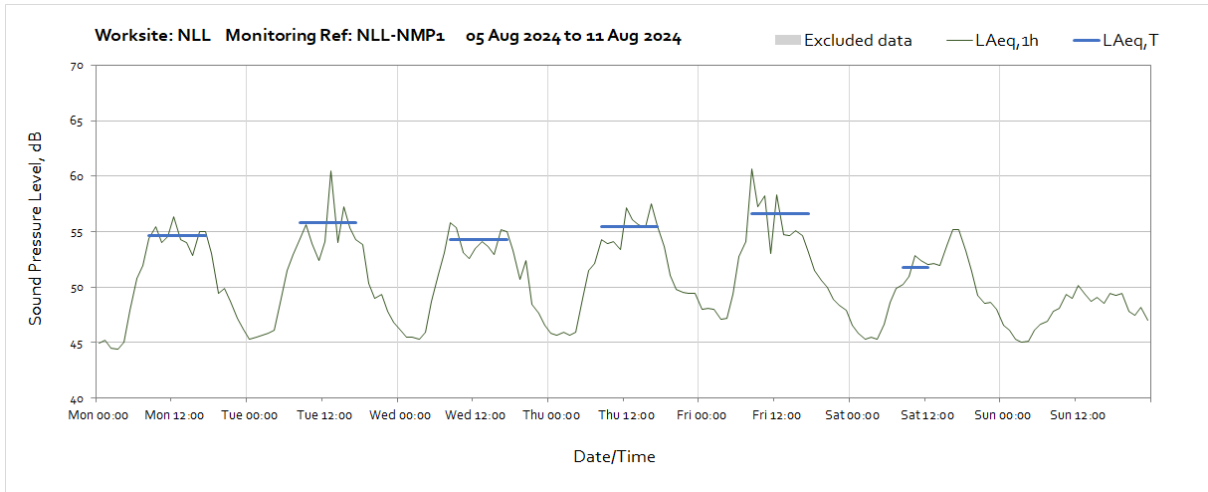
Worksite: RR – Monitoring Ref: RR-NMP1

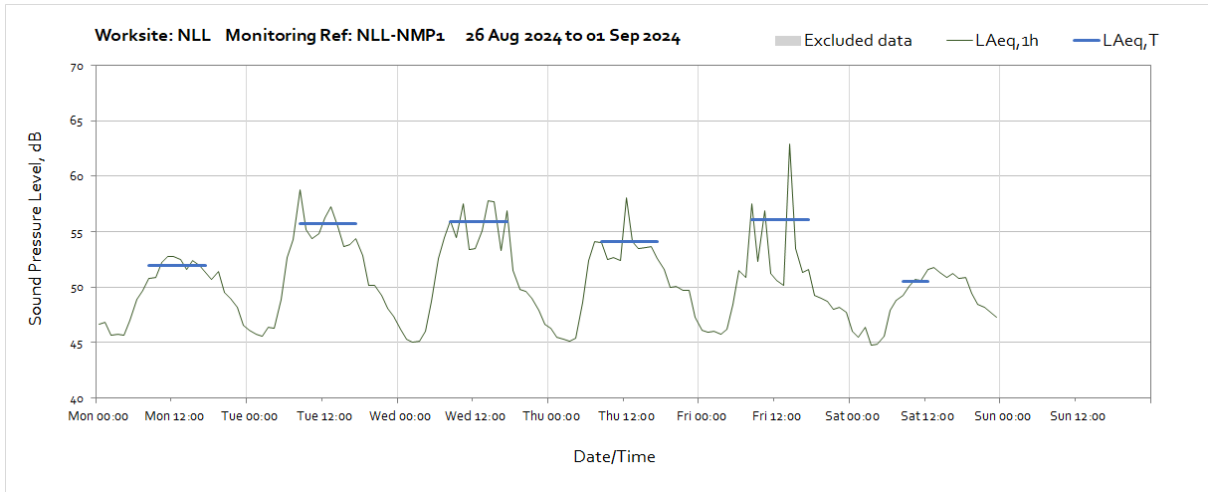




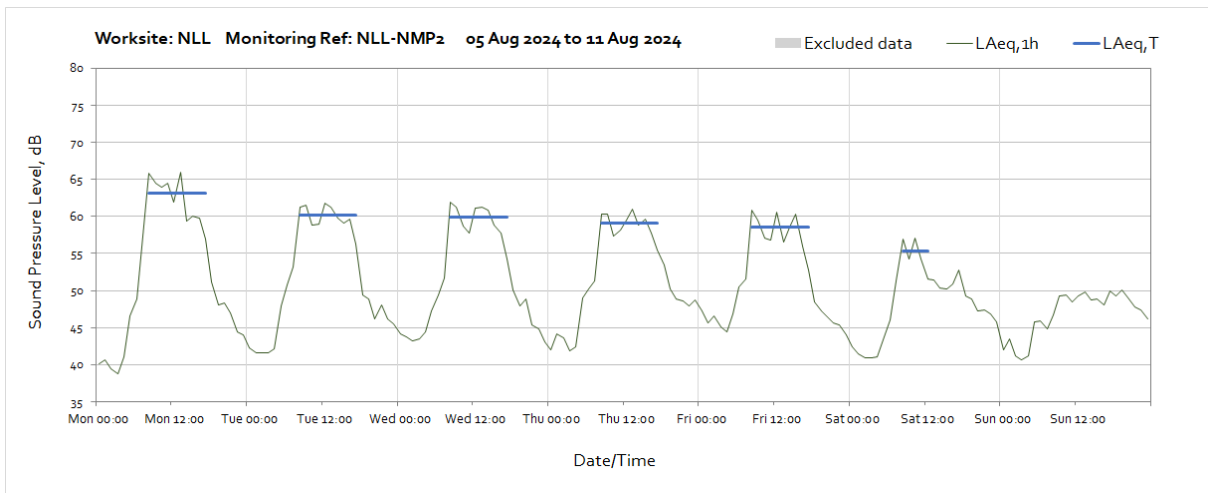
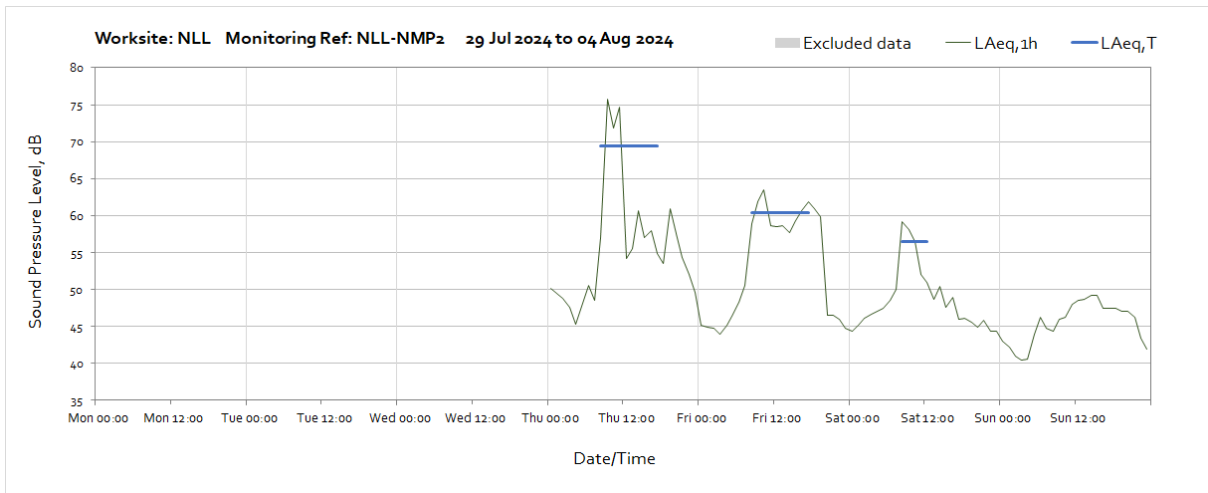
Worksite: NLL – Monitoring Ref: NLL-NMP1

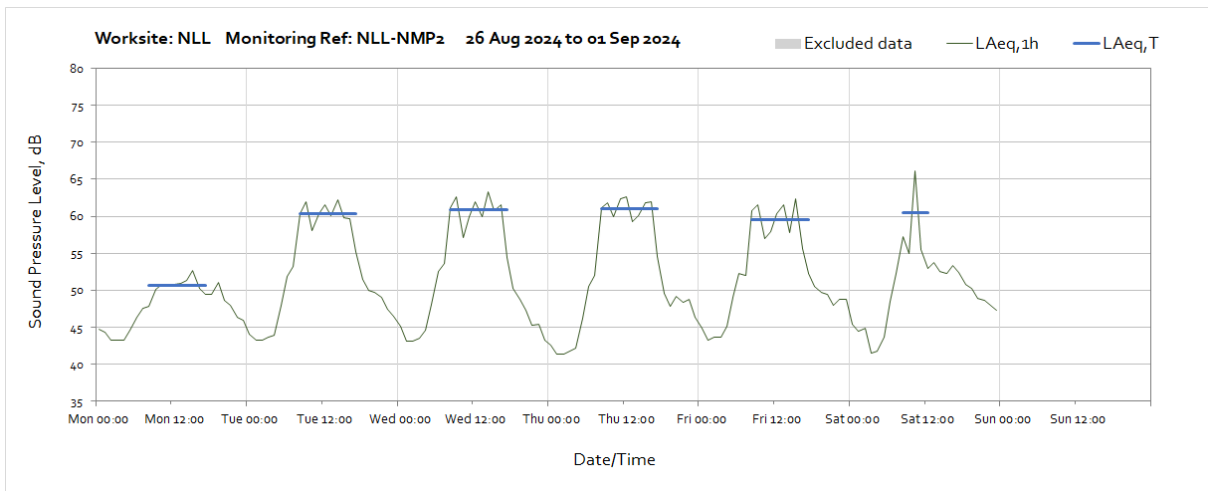
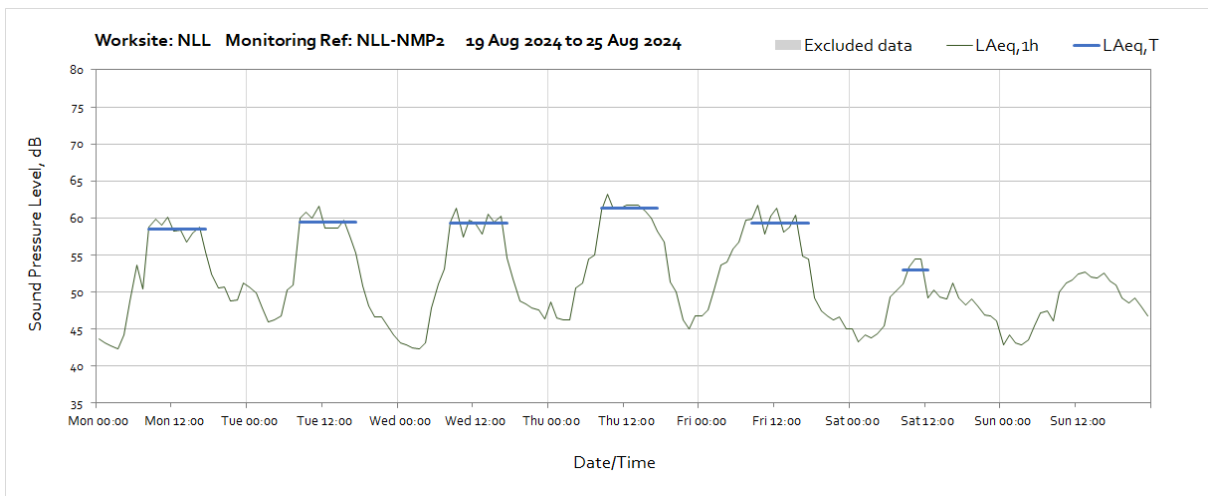
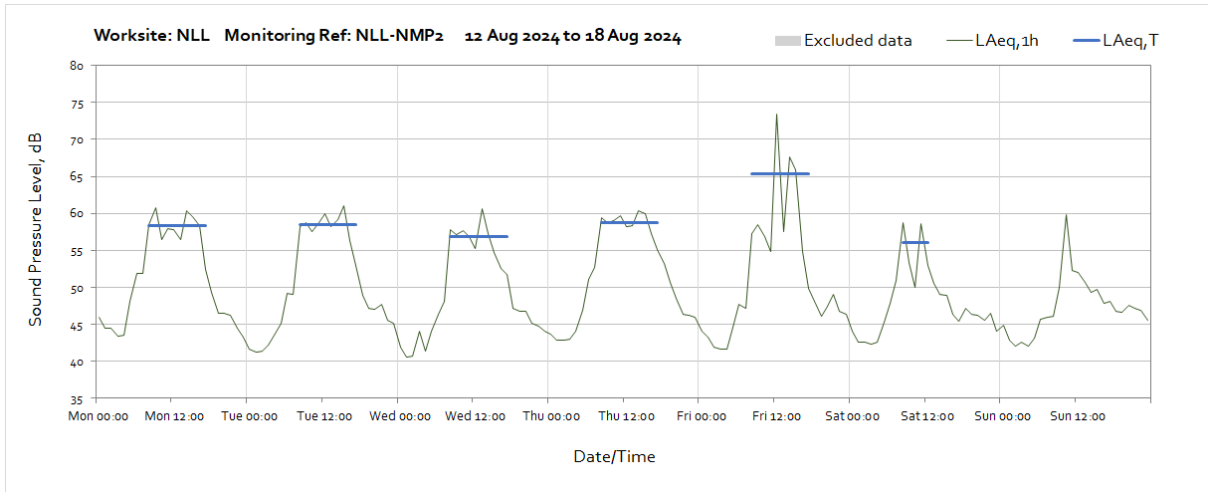




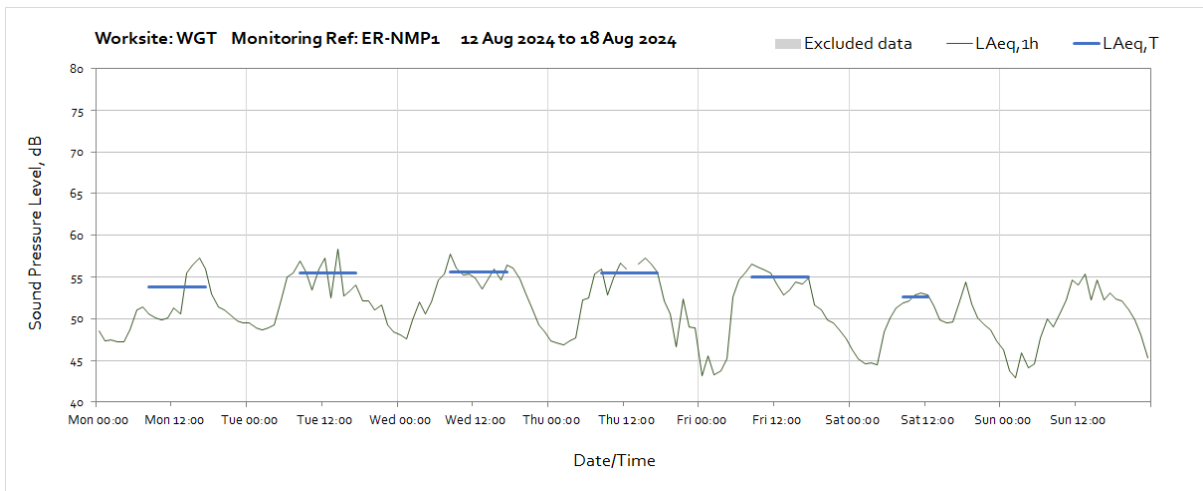
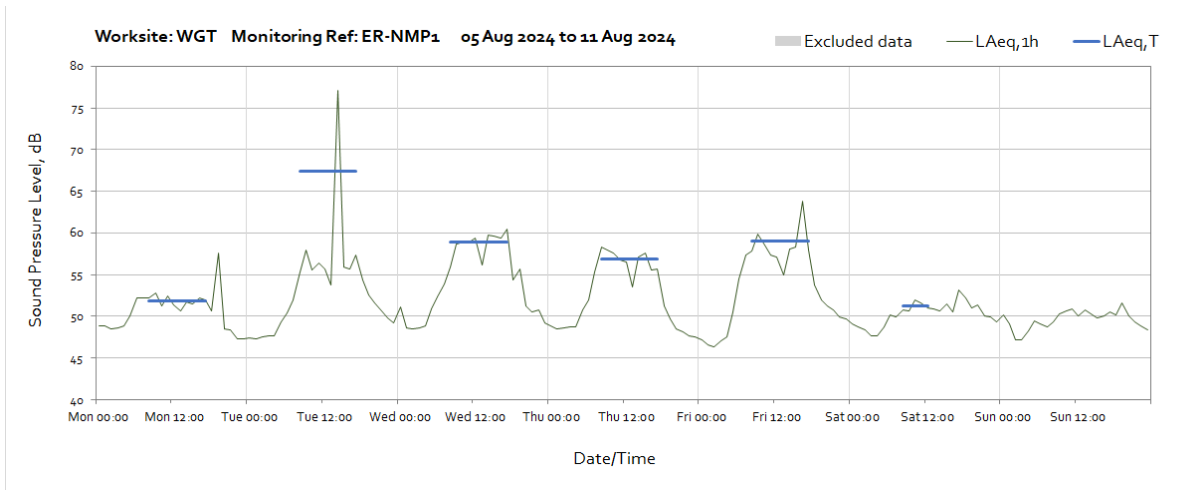
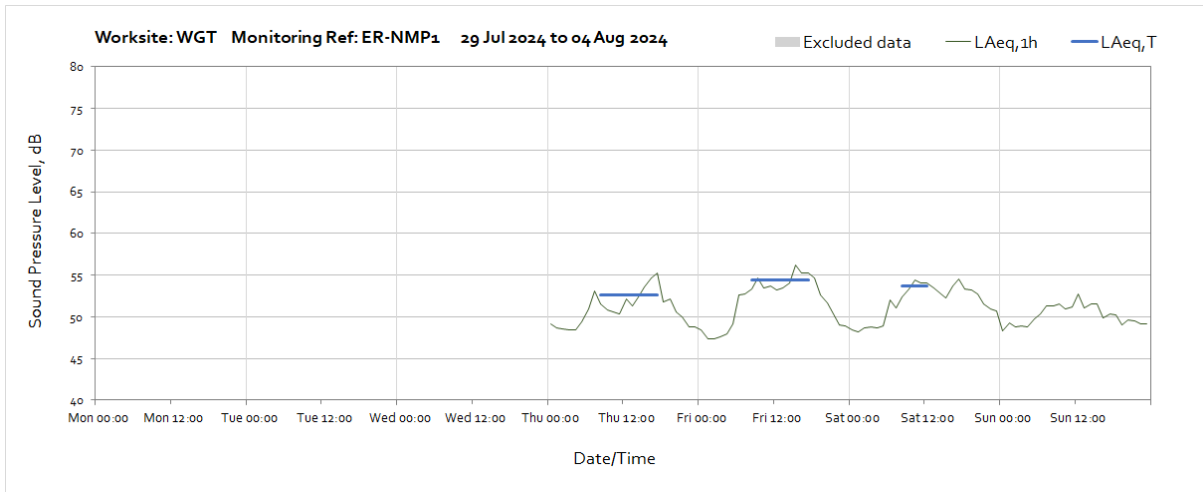


Worksite: NLL - Monitoring Ref: NLL-NMP2



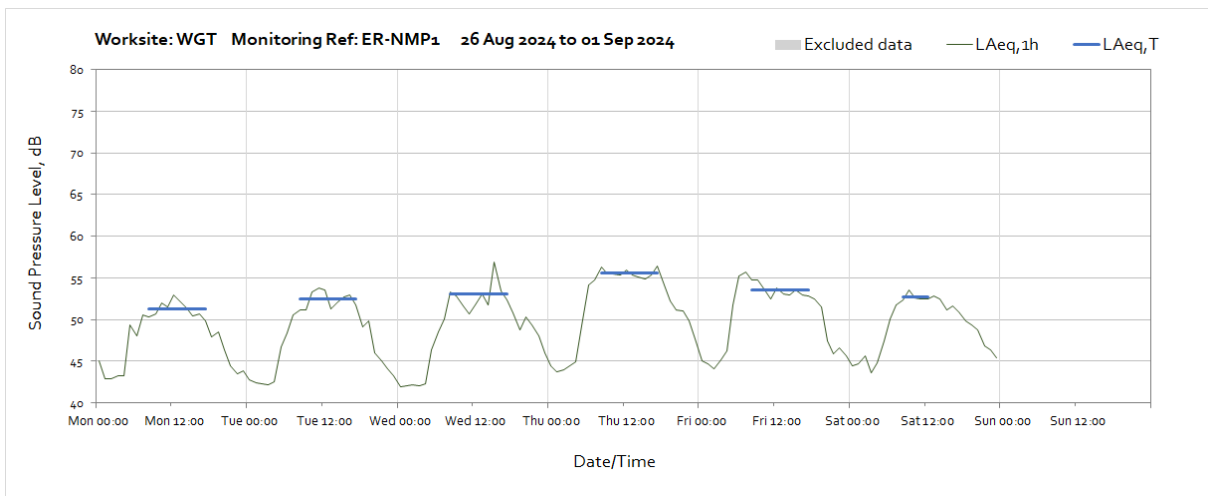
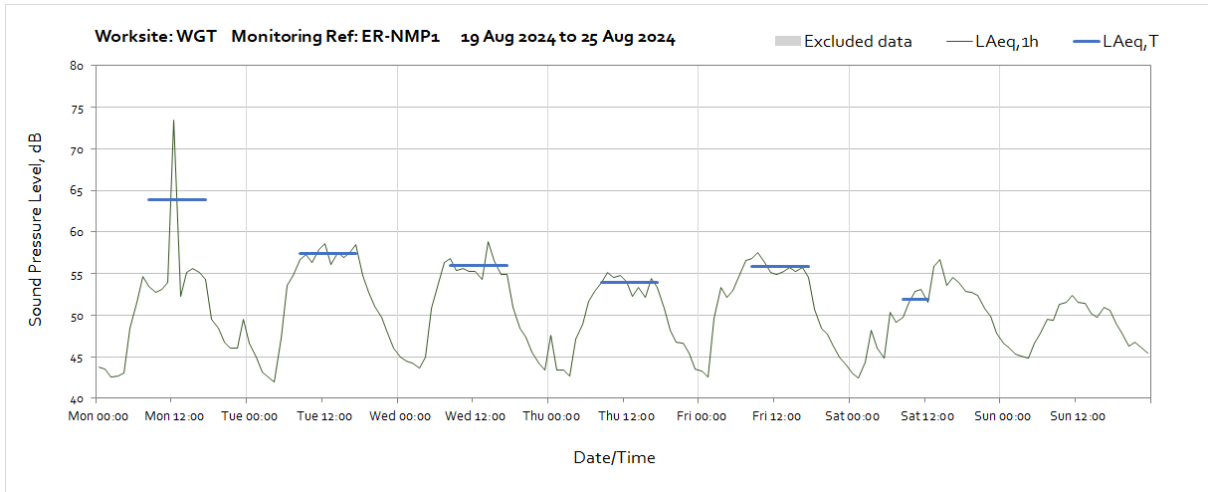


Worksite: WGT – Monitoring Ref: ER-NMP1

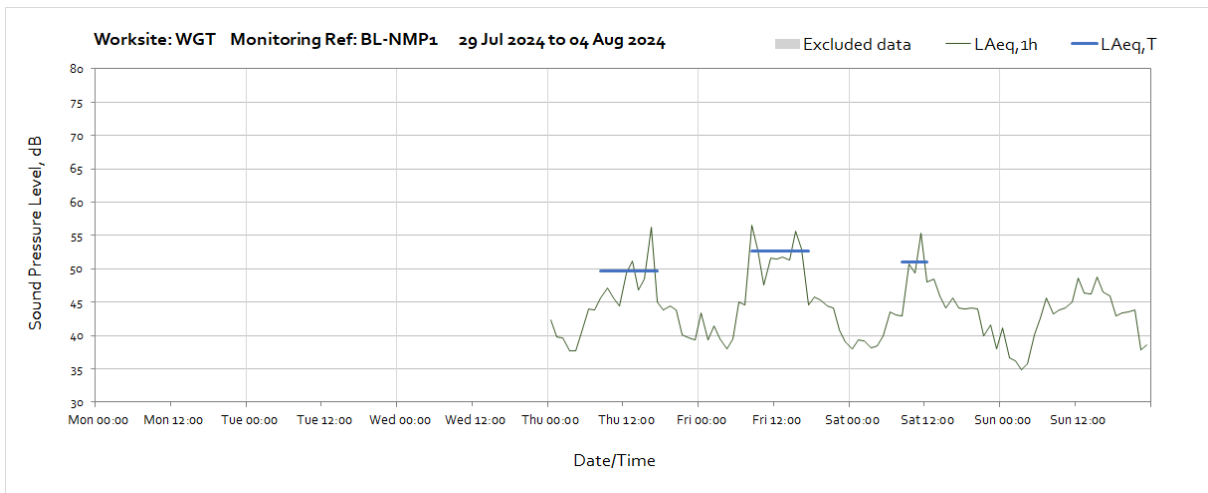


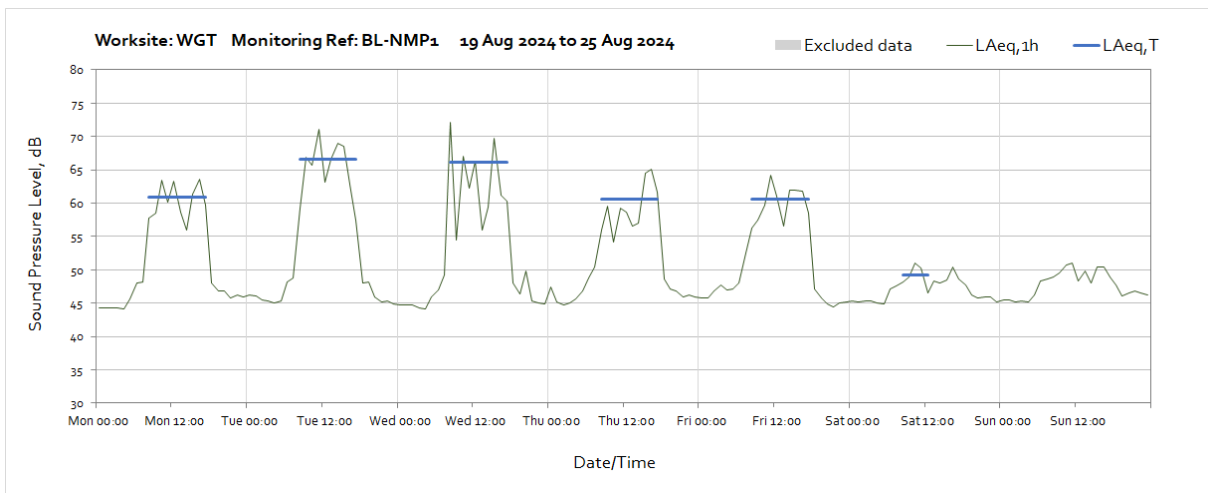
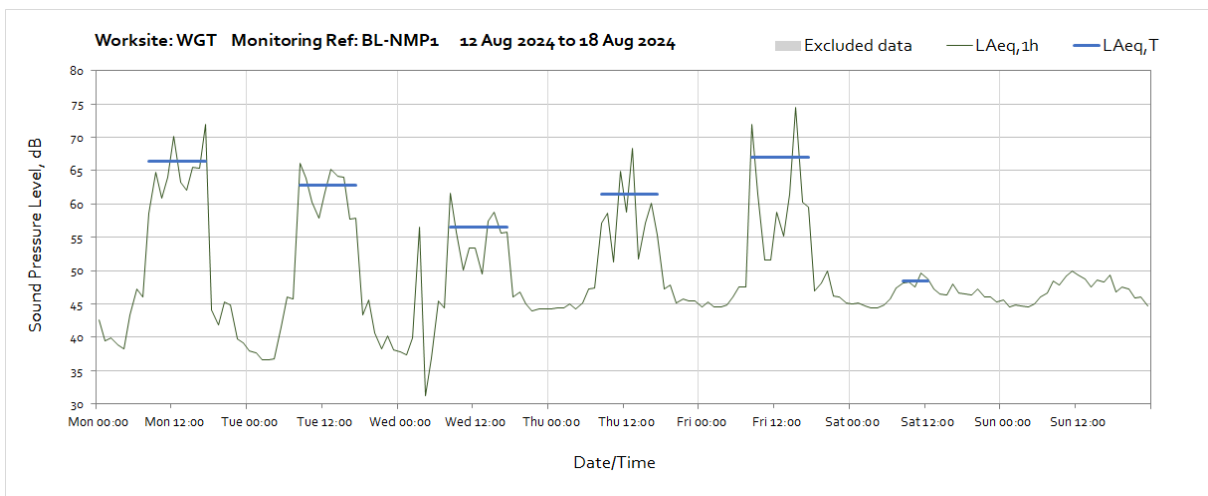
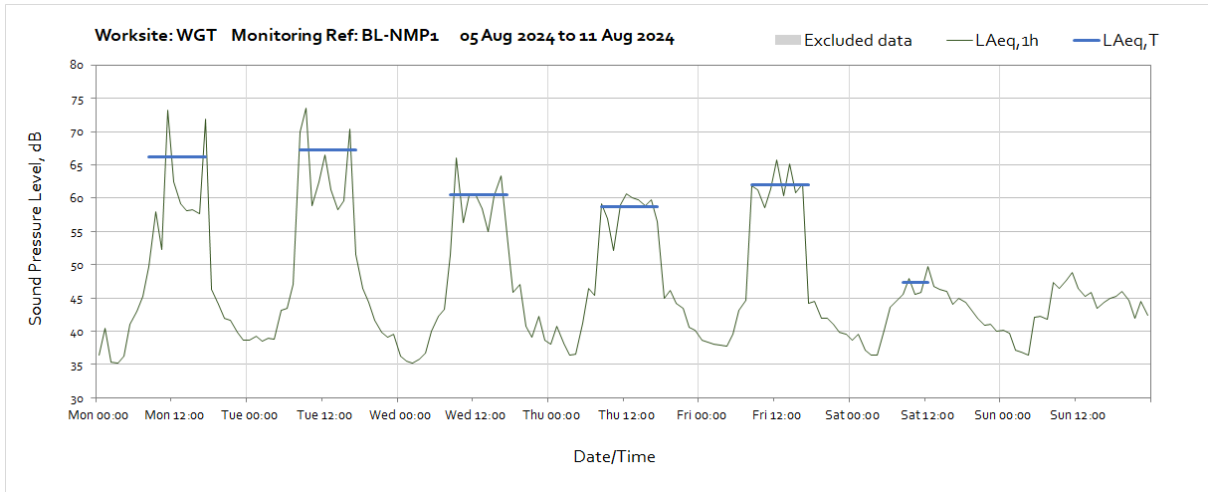
Note: Missing data between 13:00 and 14:00 on Thursday 15th August was due to monitor maintenance.

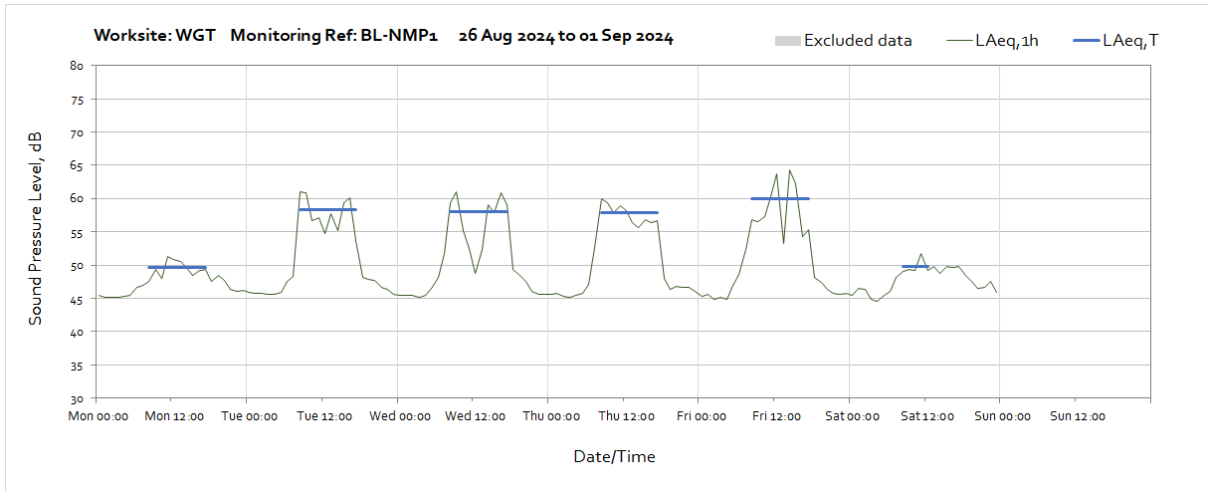
OFFICIAL



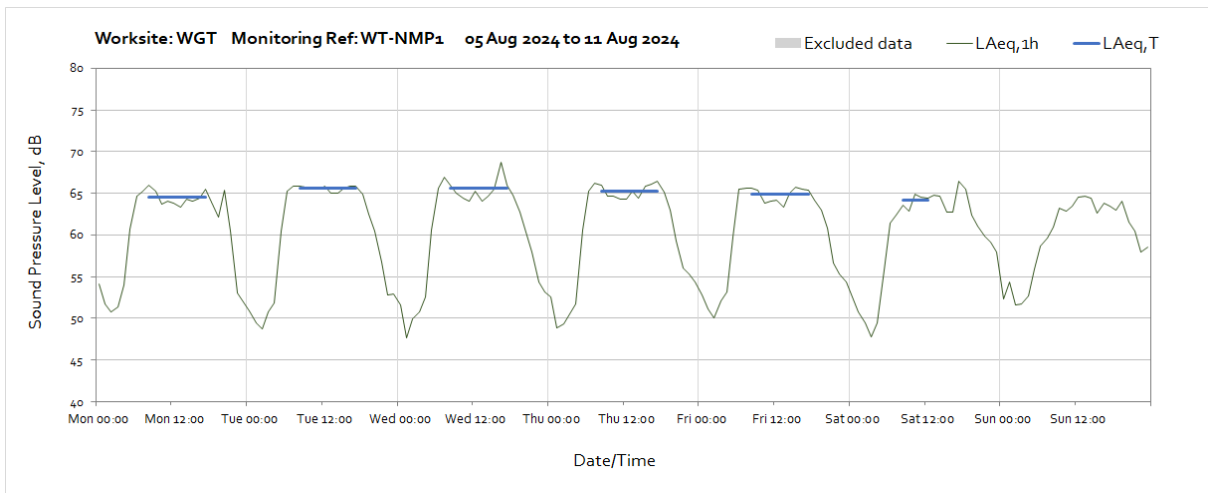
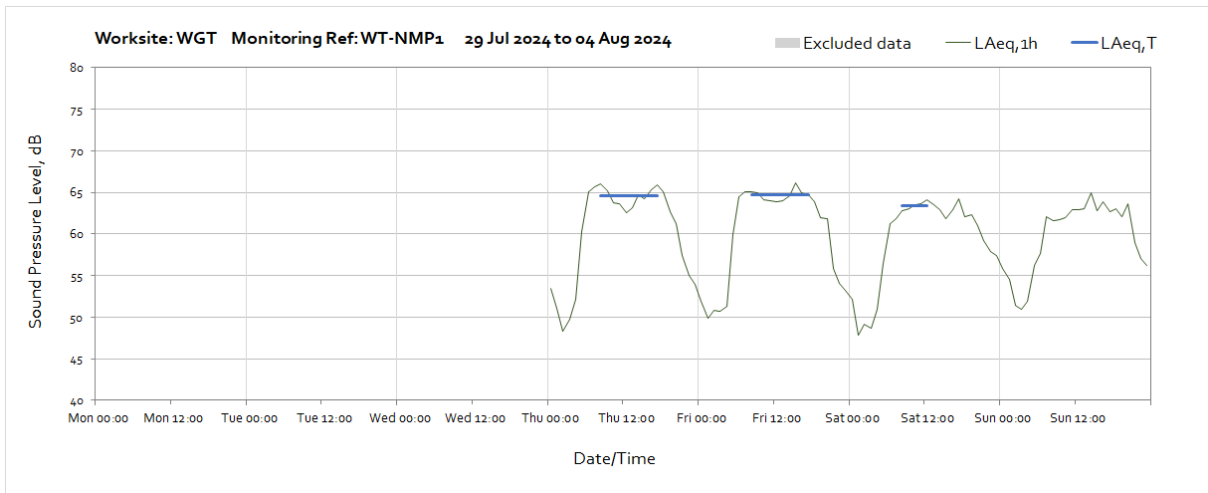
Worksite: WGT - Monitoring Ref: BL-NMP1

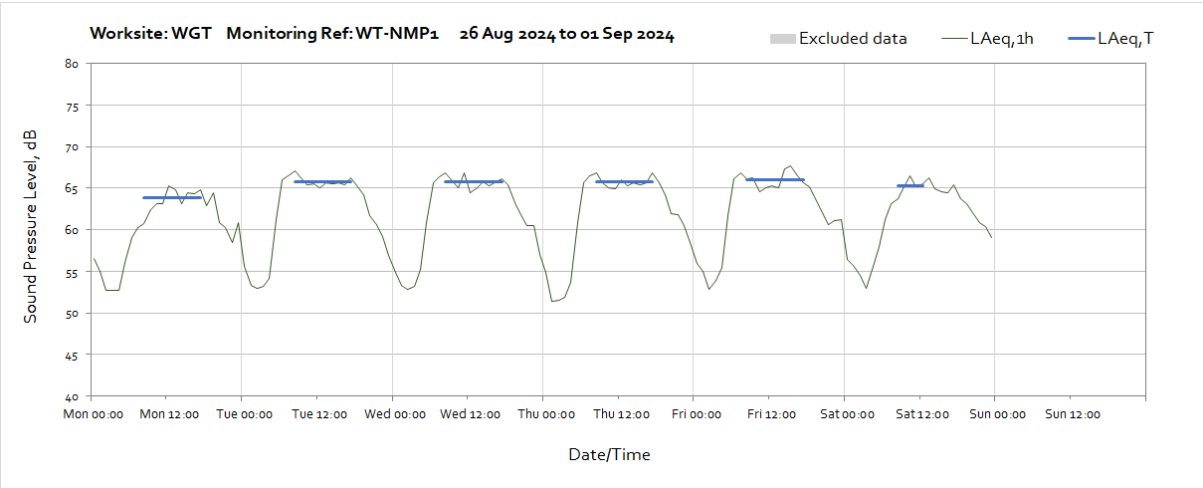
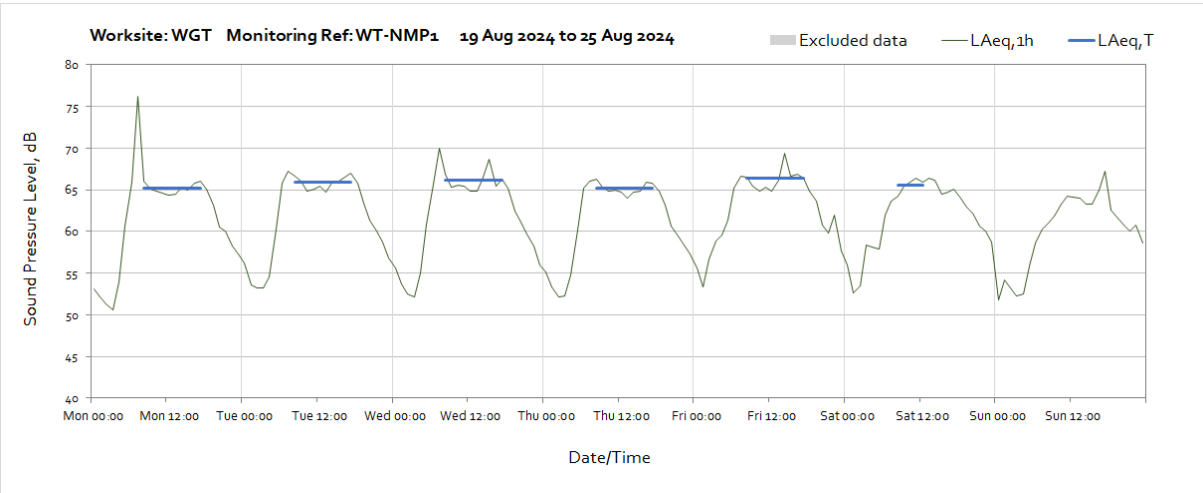
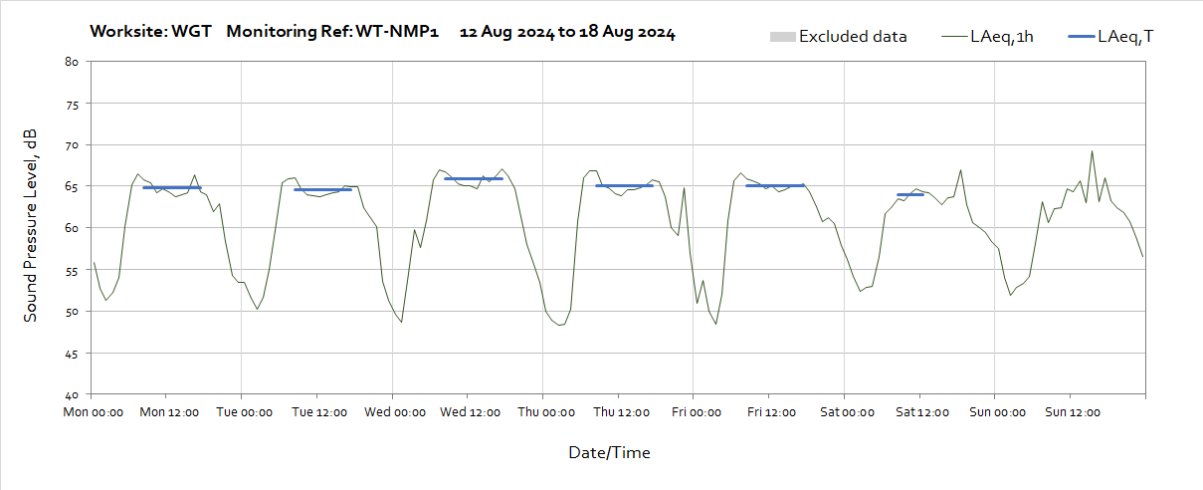




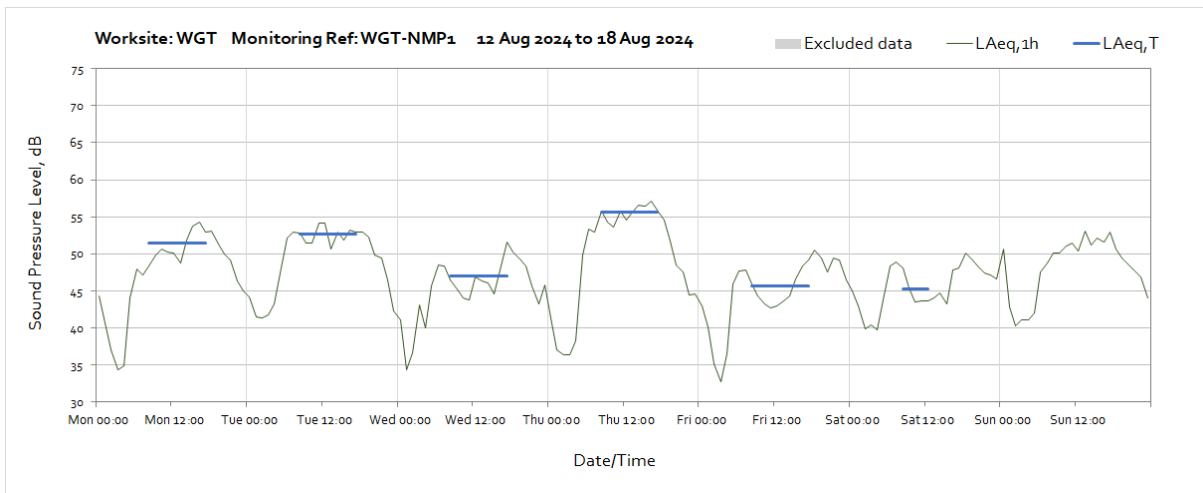
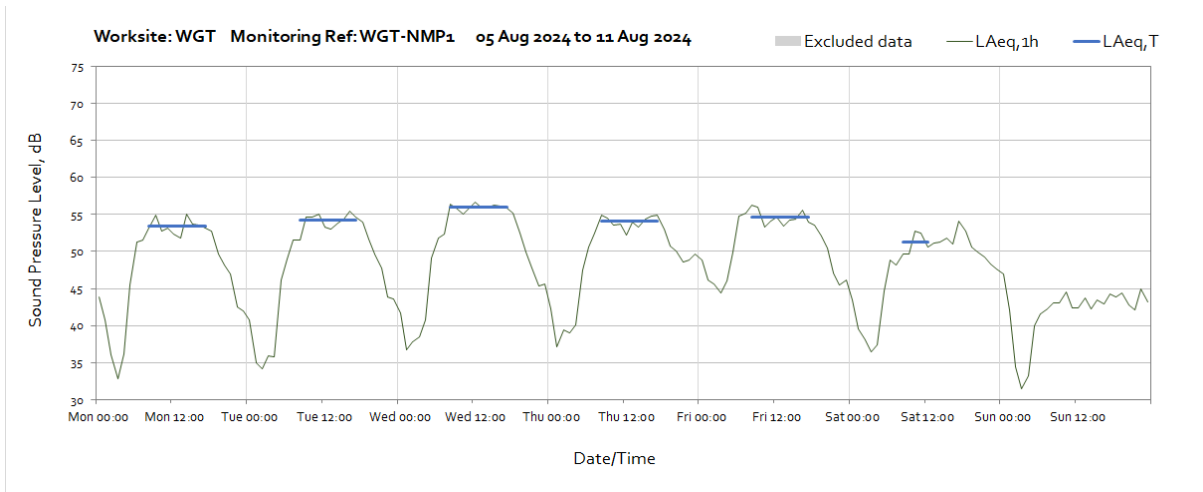
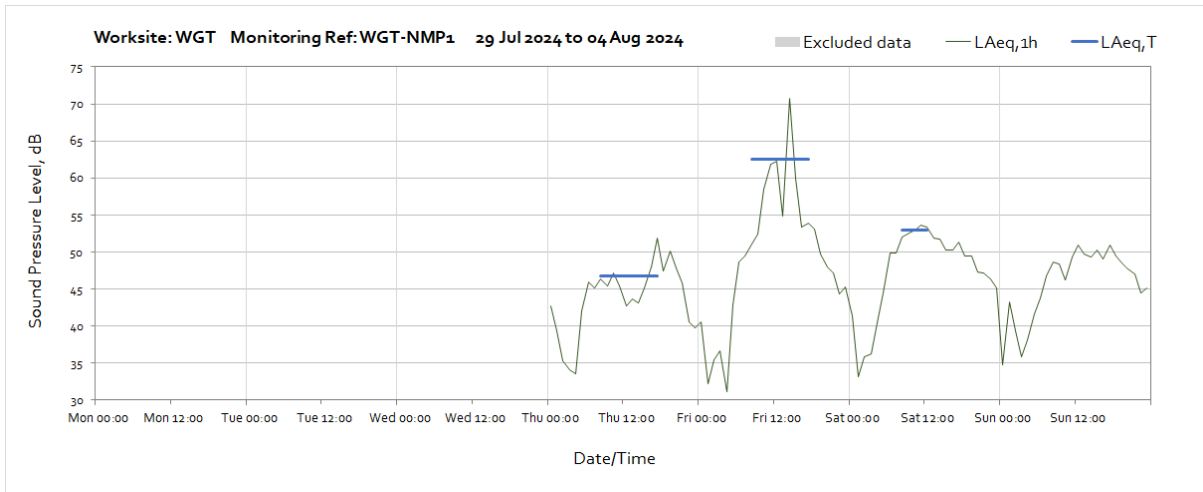


Worksite: WGT - Monitoring Ref: WT-NMP1

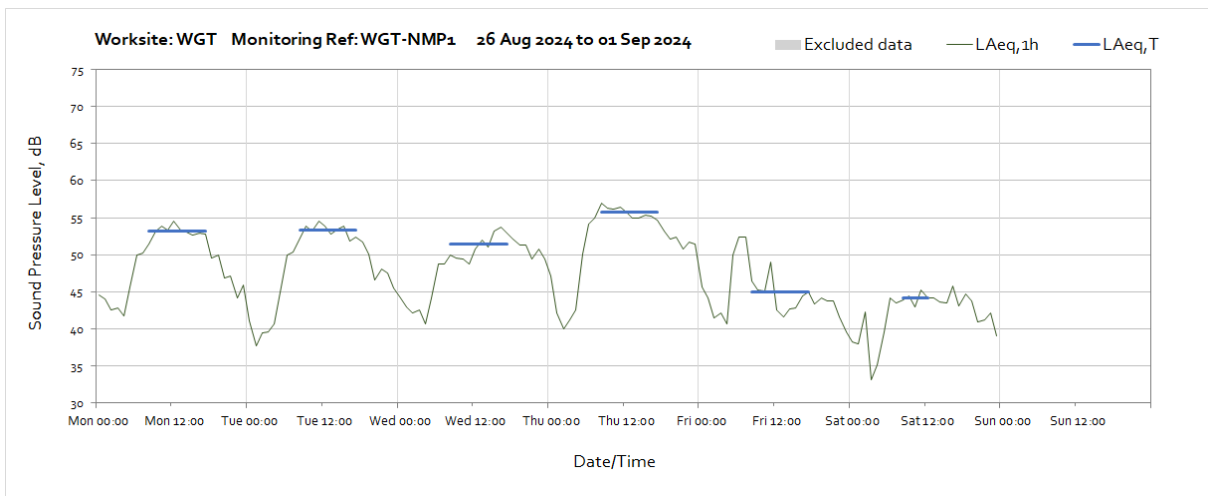
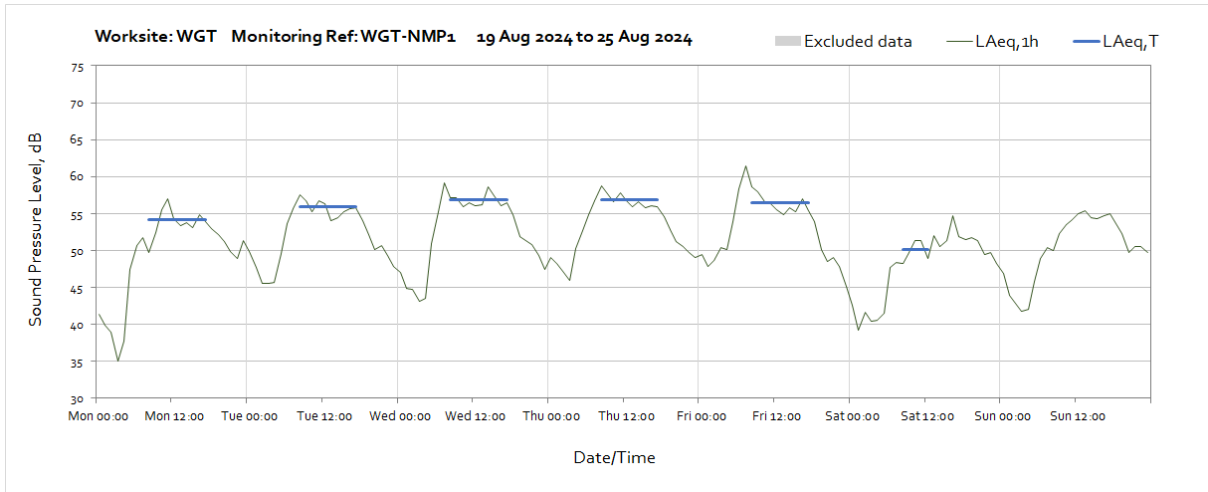




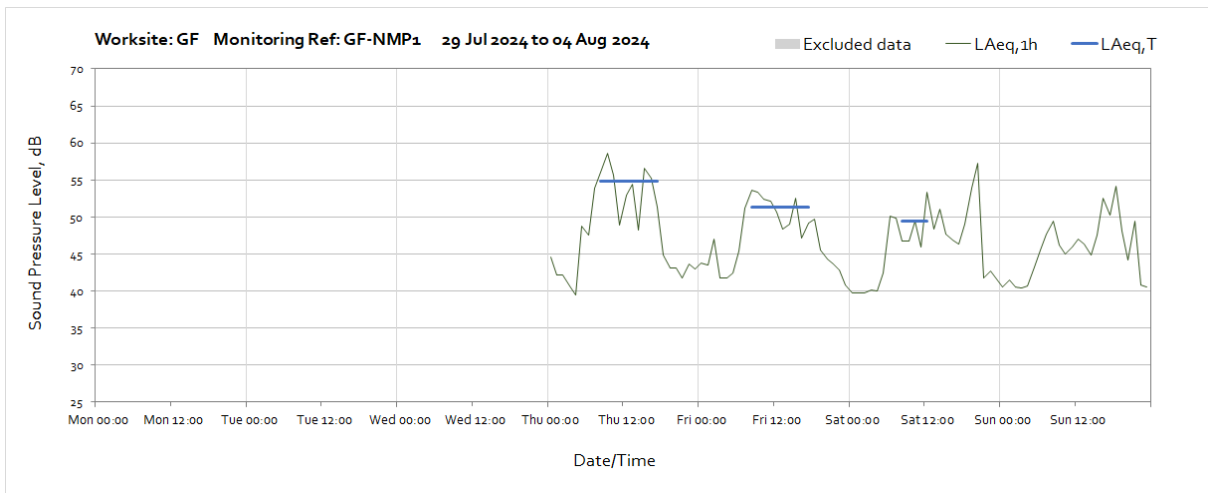
Worksite: WGT – Monitoring Ref: WGT-NMP1

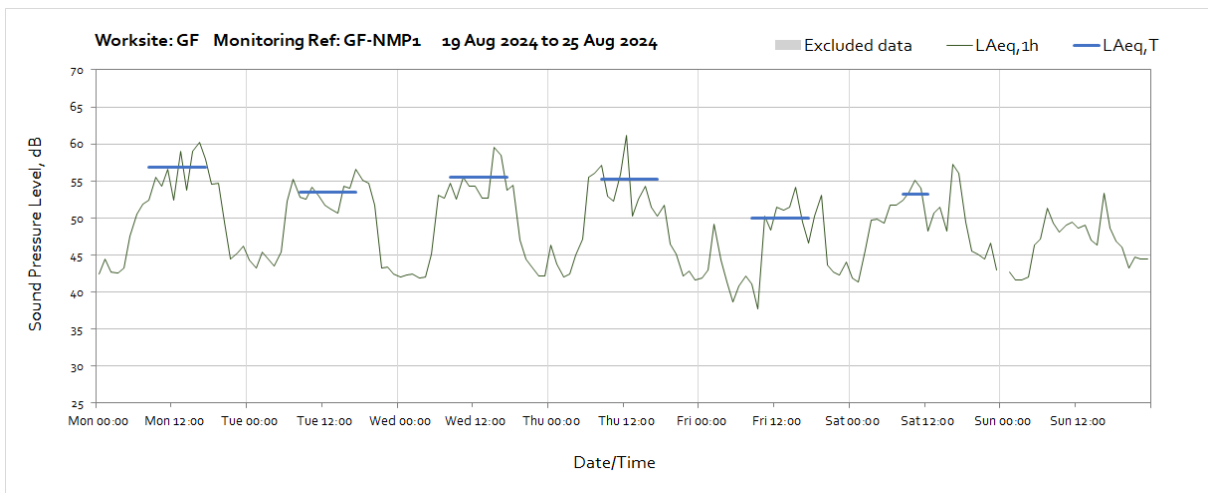
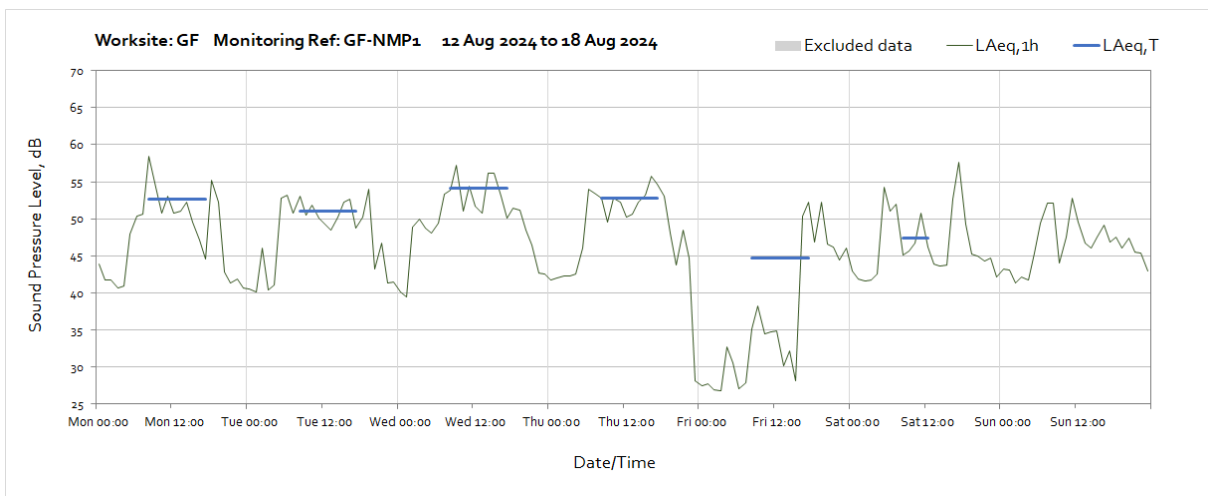
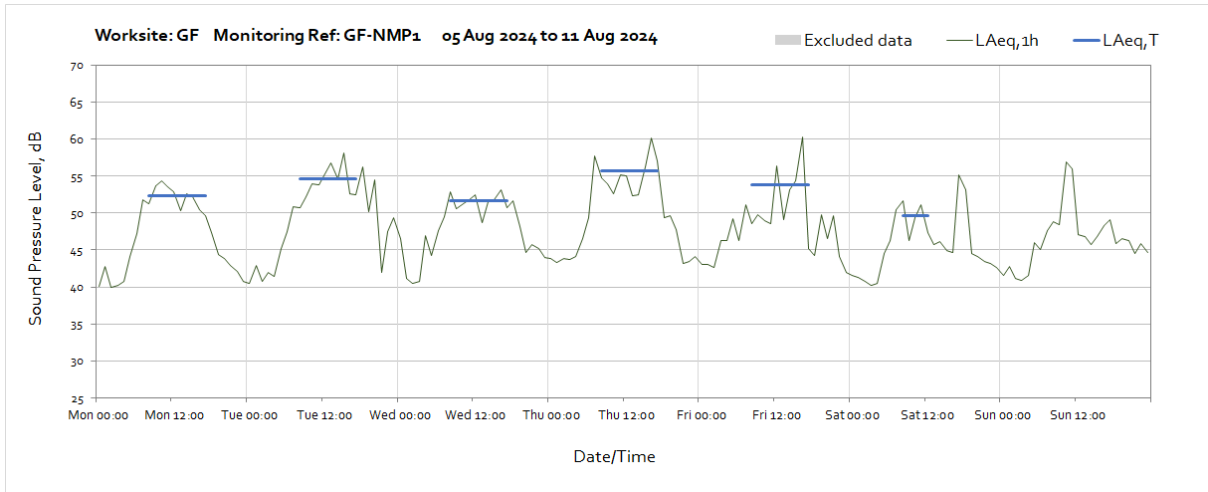


OFFICIAL

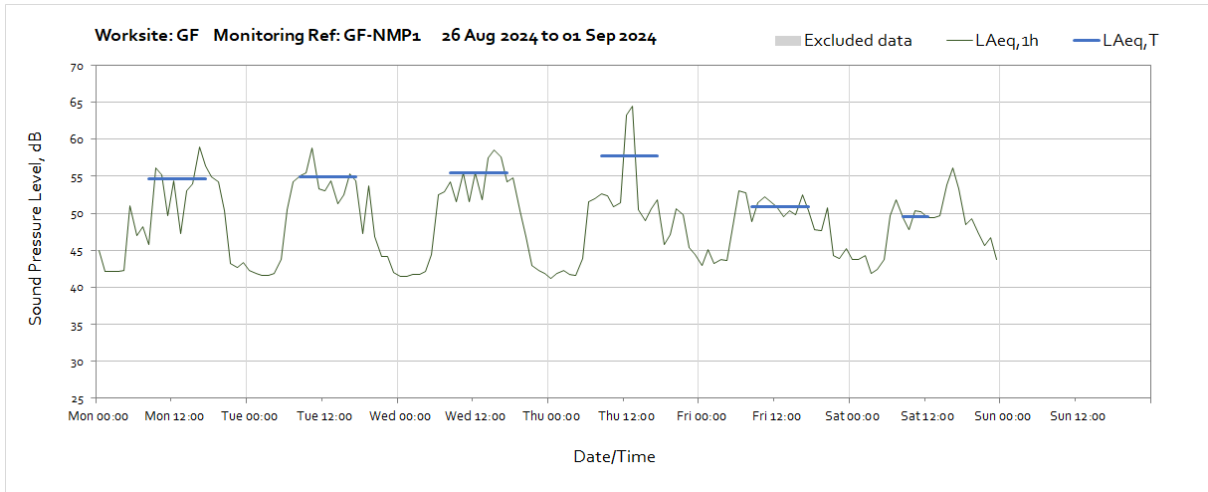


Worksite: GF – Monitoring Ref: GF-NMP1

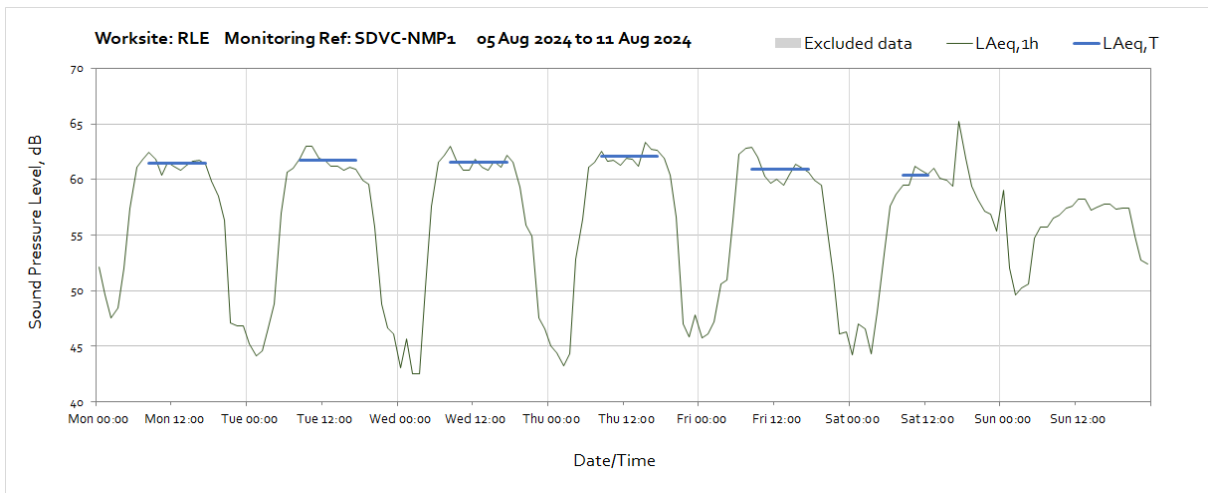
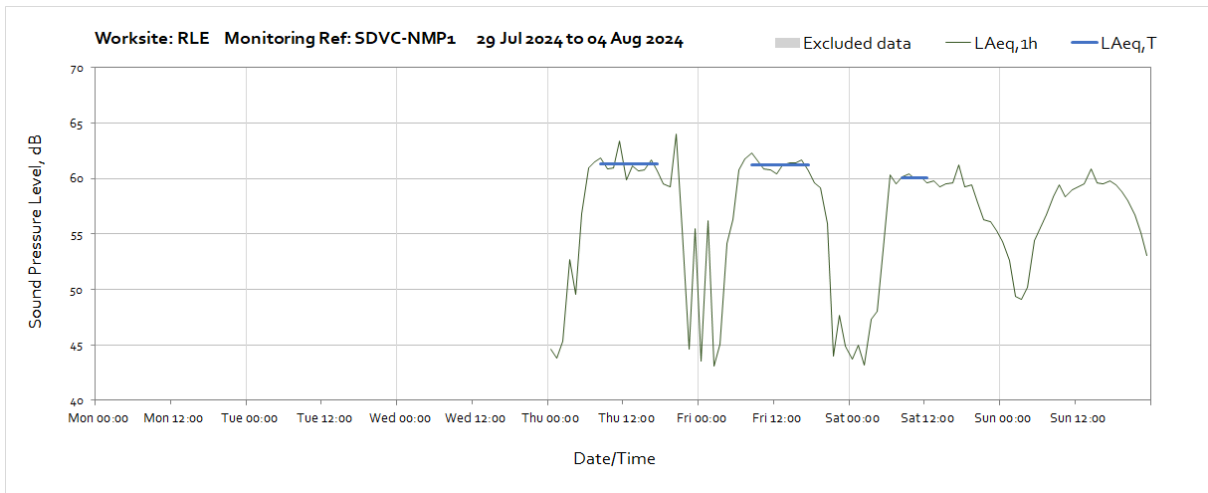


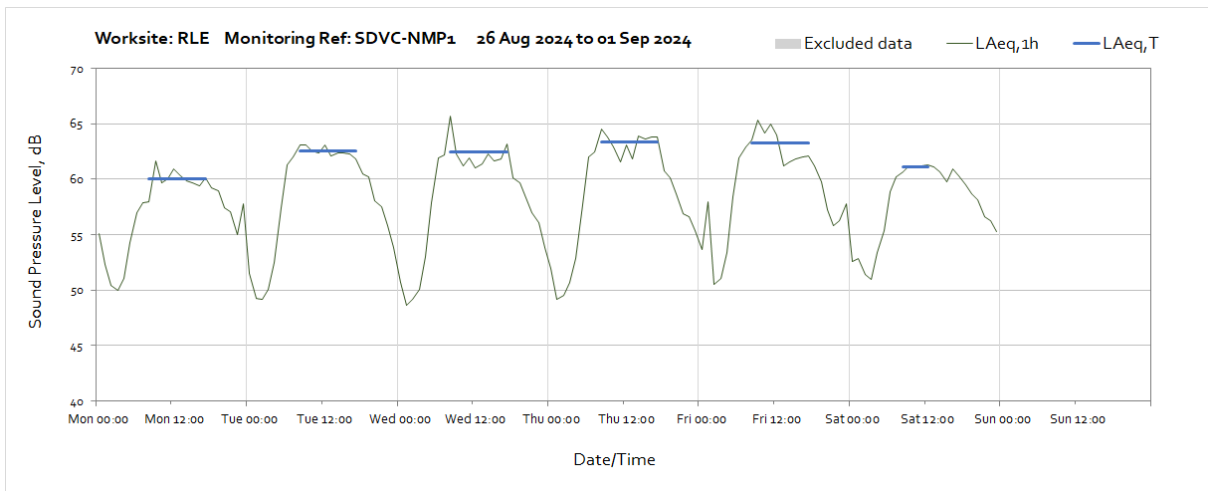
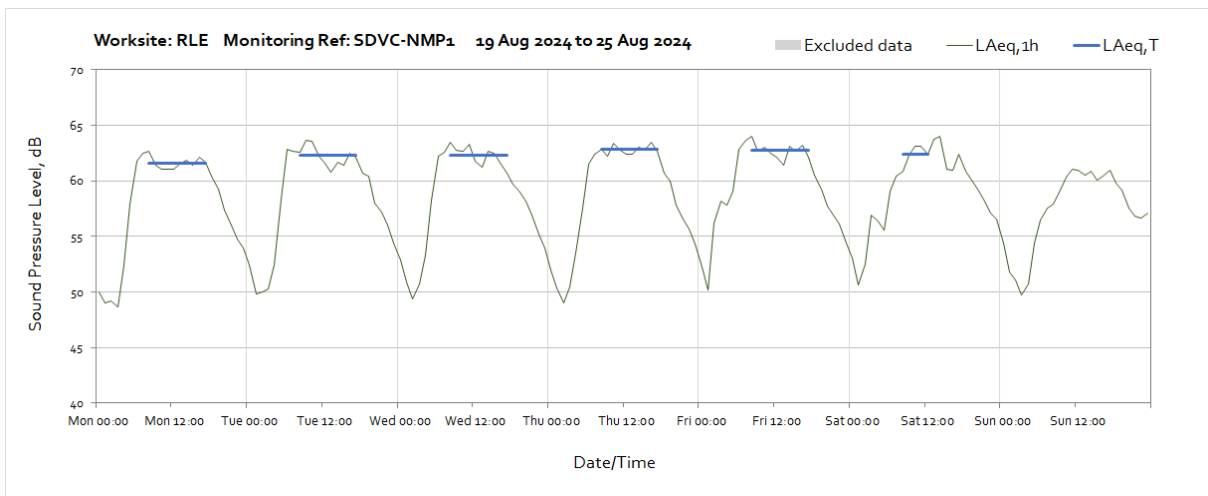
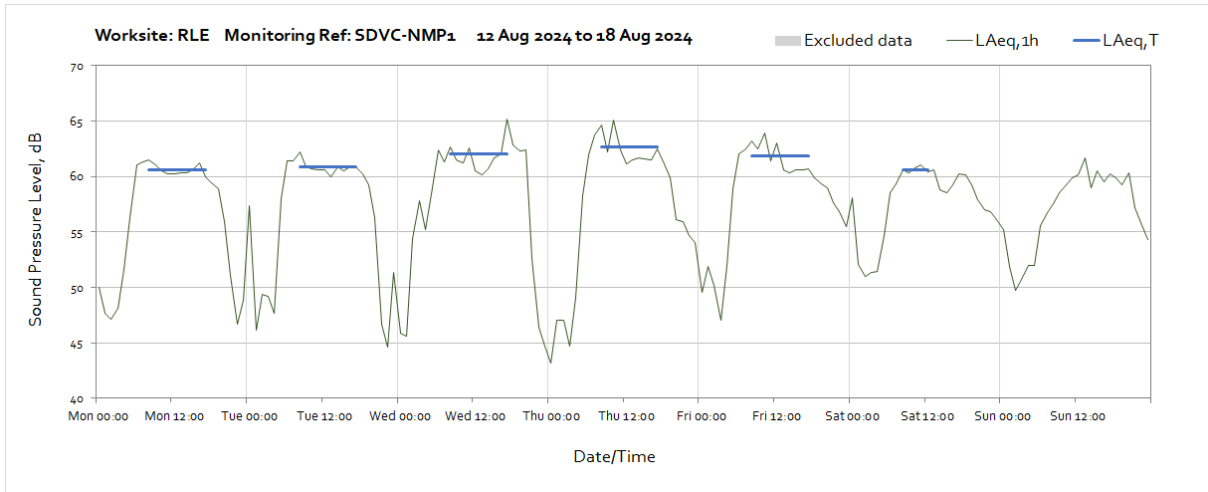


Note: Missing data between 00:00 and 01:00 on Sunday 25th August is under investigation.

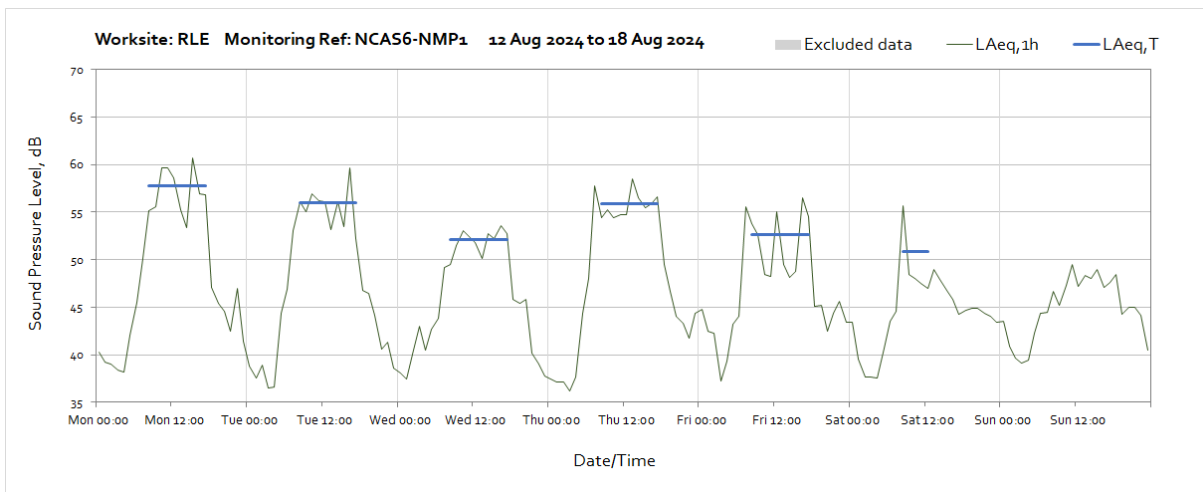
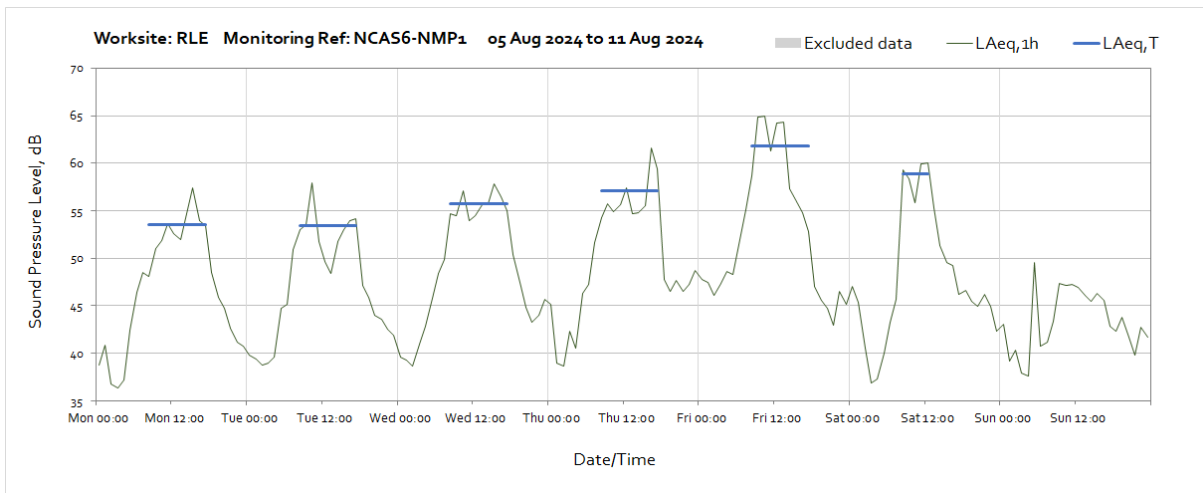
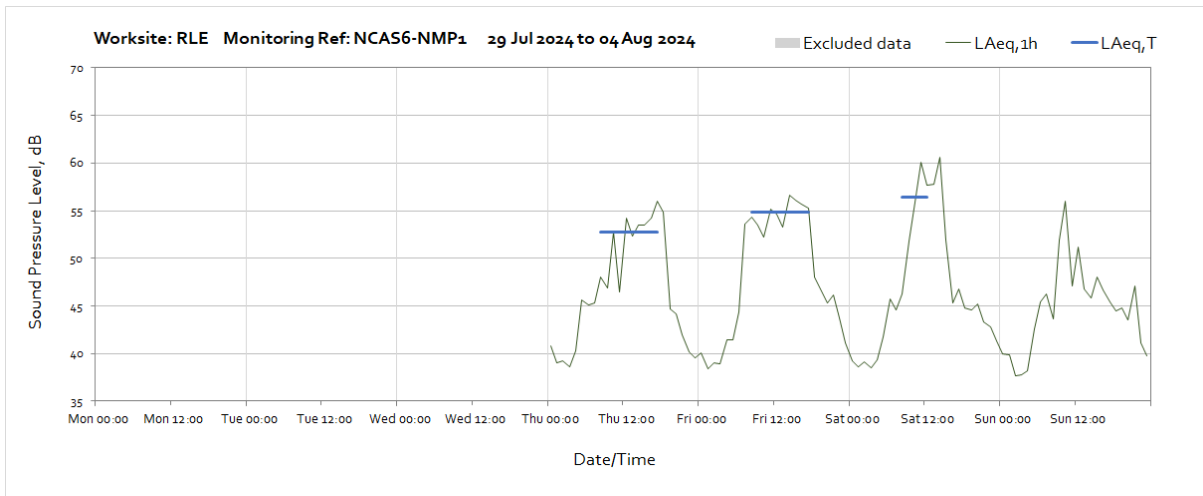


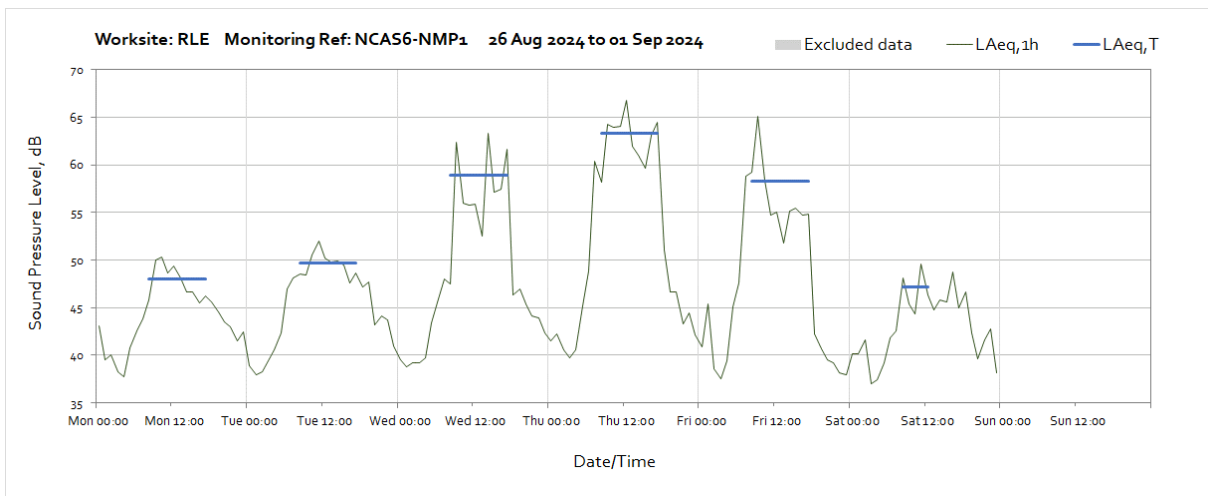
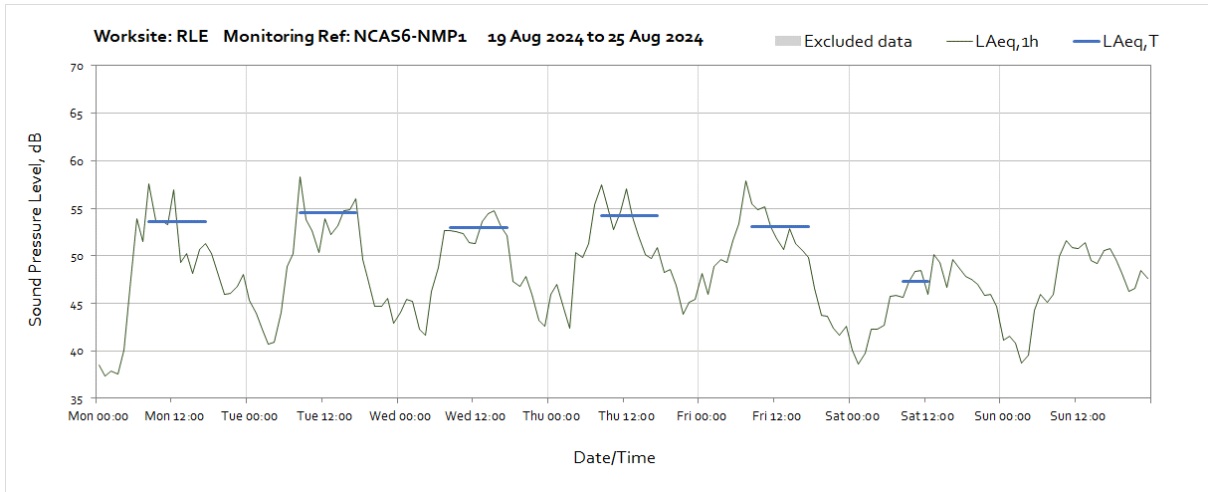
Worksite: RLE – Monitoring Ref: SDVC-NMP1



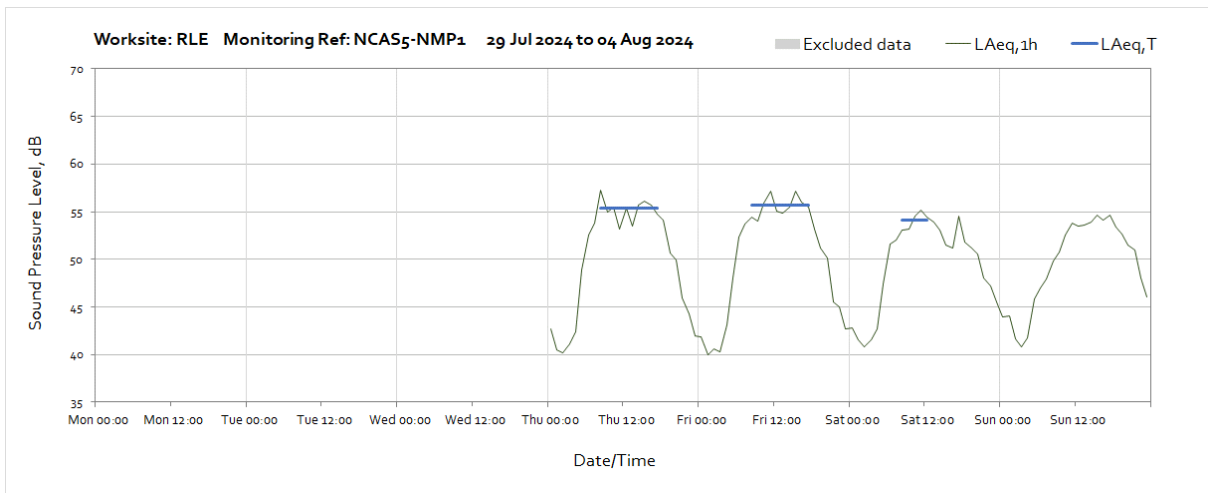


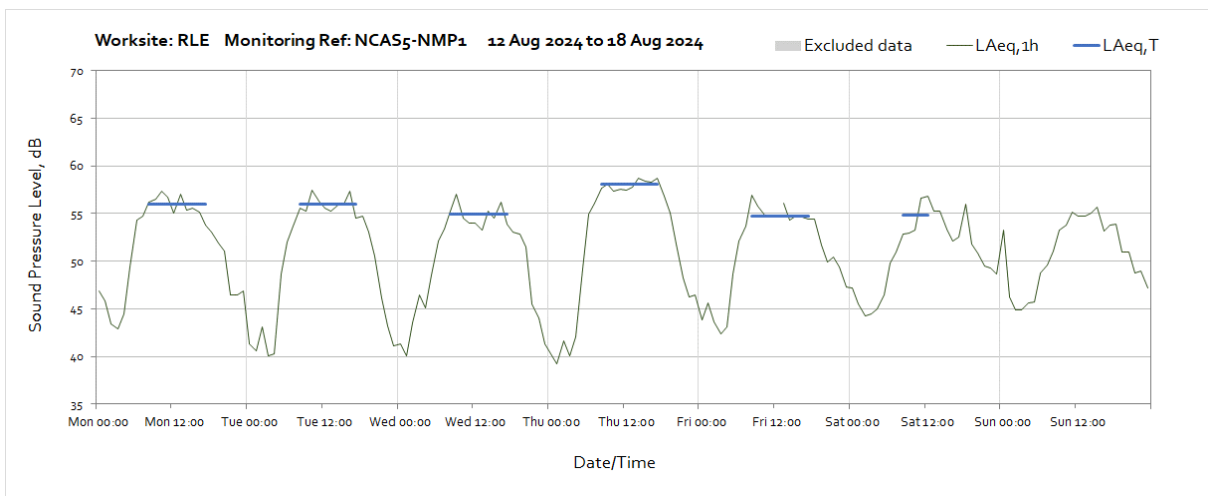
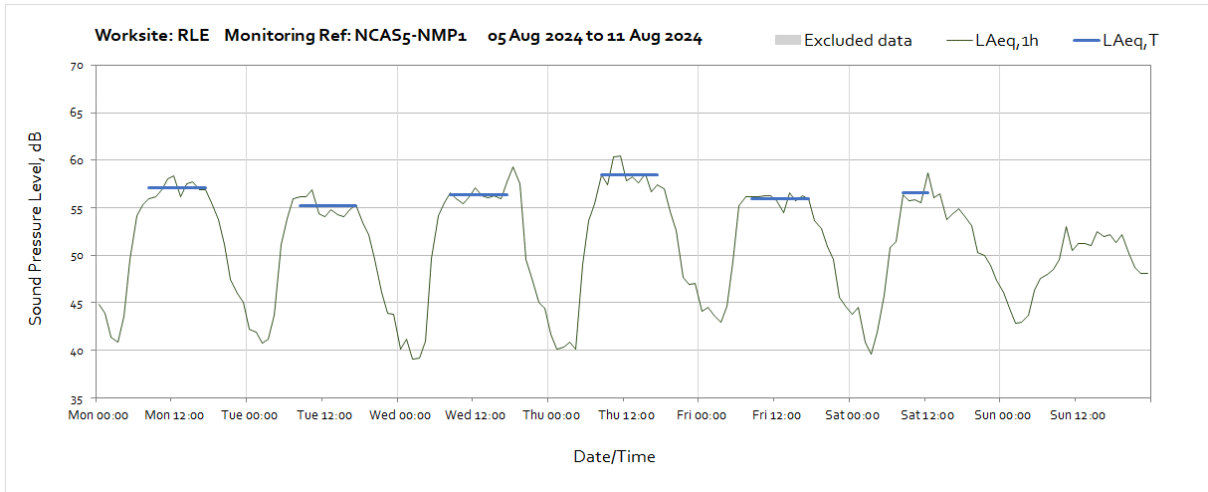
Worksite: RLE – Monitoring Ref: NCAS6-NMP1



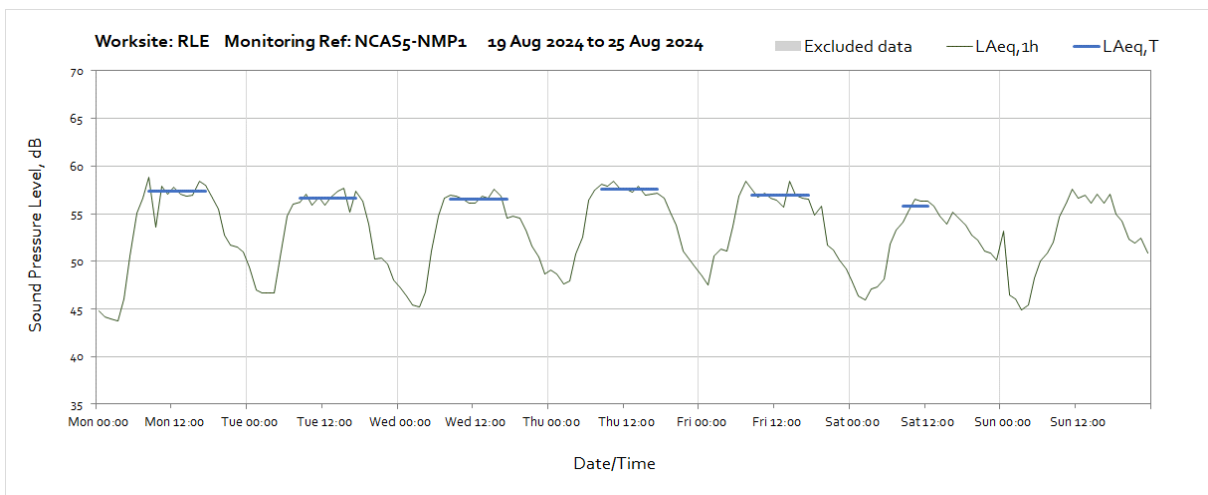


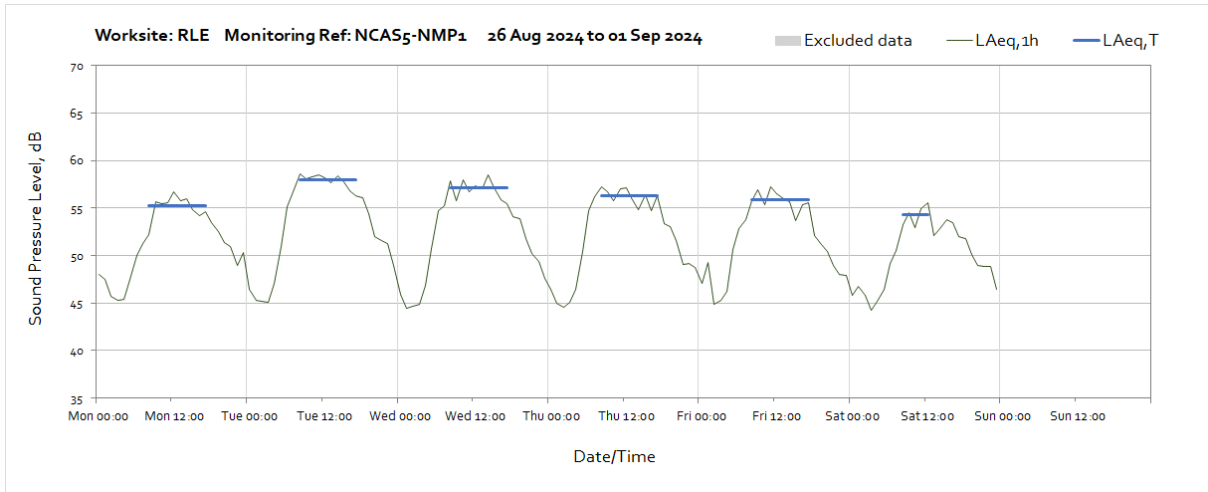
Worksite: RLE - Monitoring Ref: NCAS5-NMP1



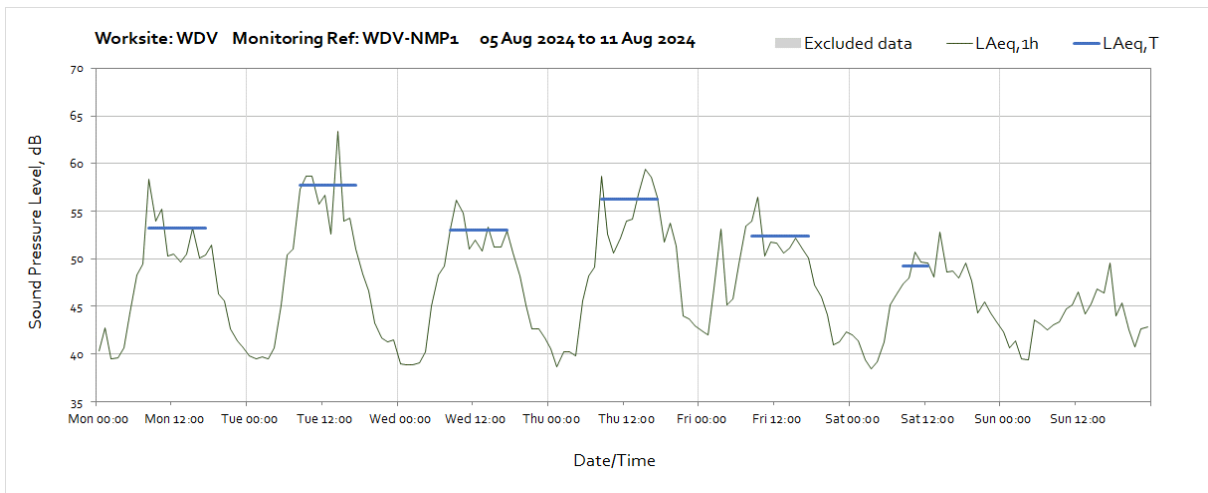
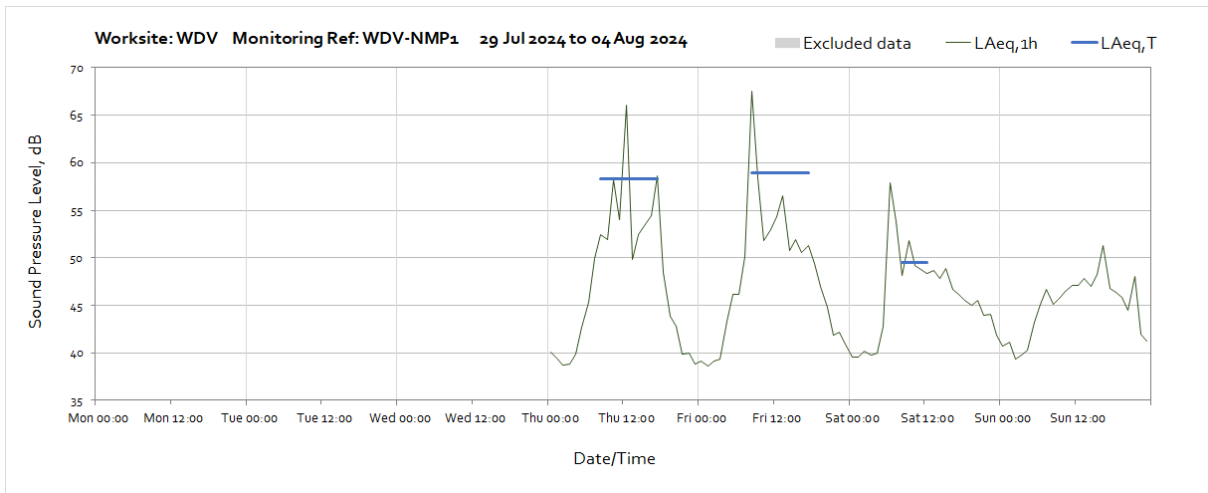


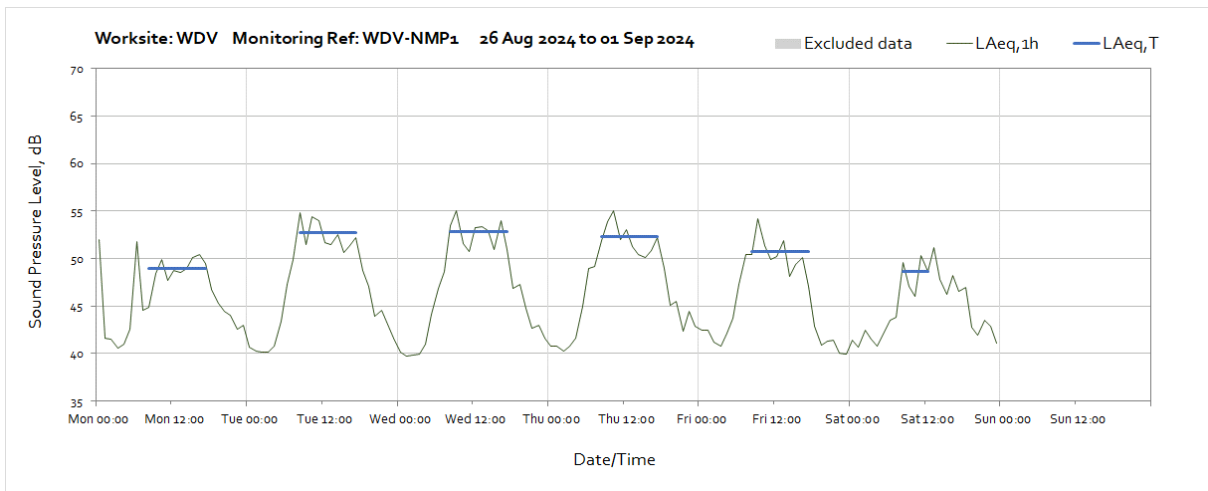
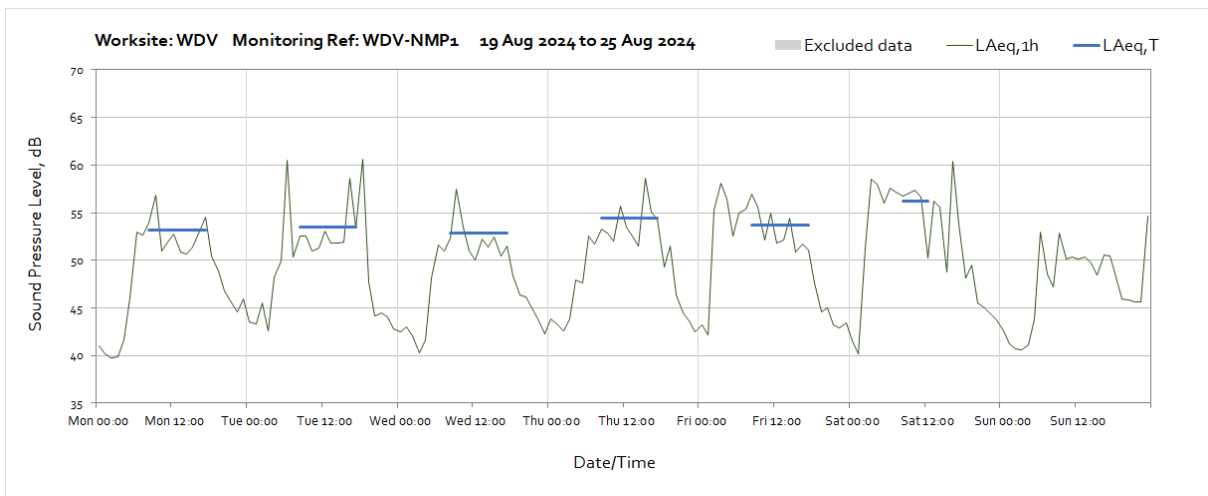
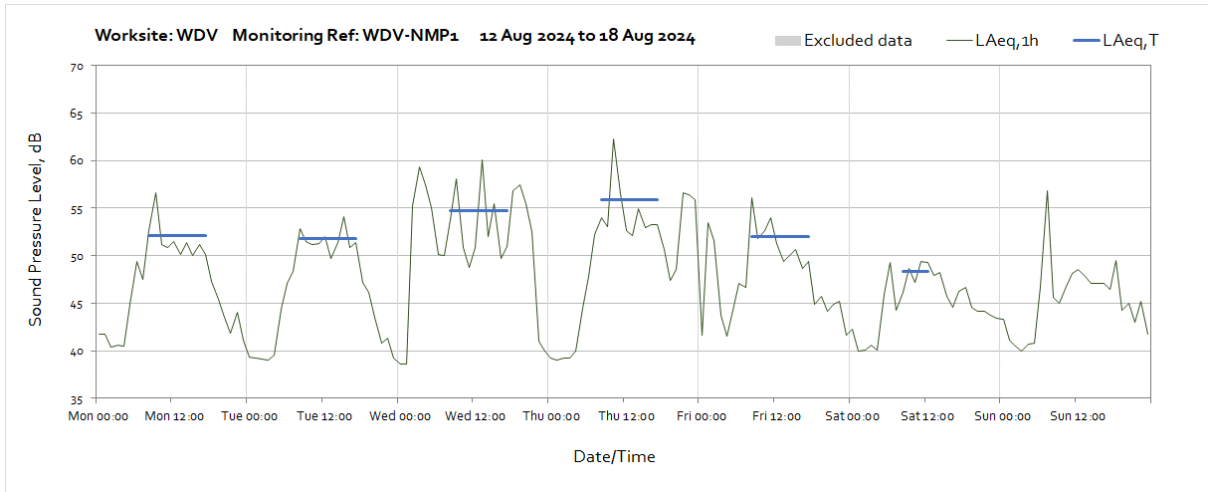
Note: Missing data between 12:00 and 13:00 on Friday 16th August was due to monitor maintenance.



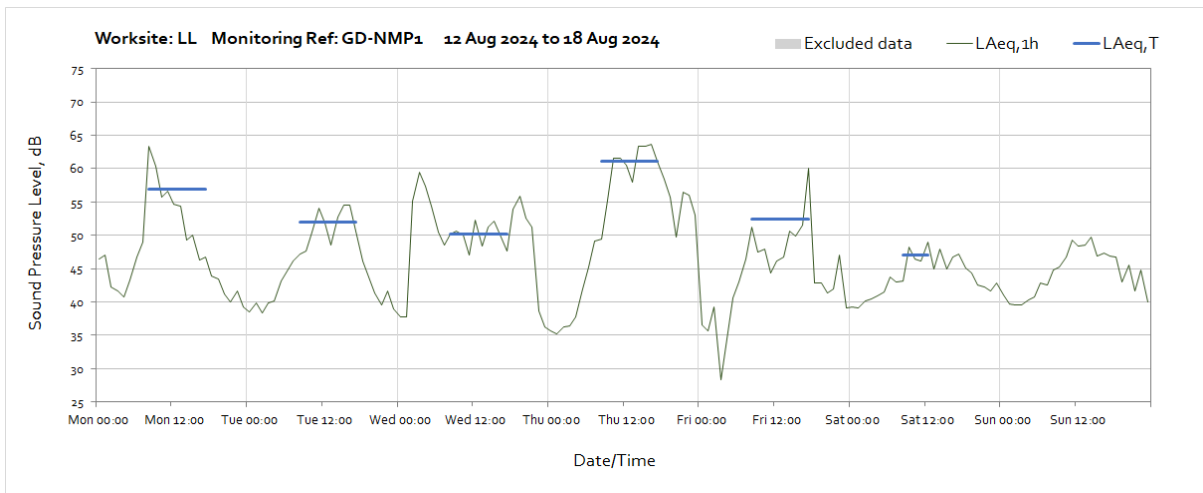
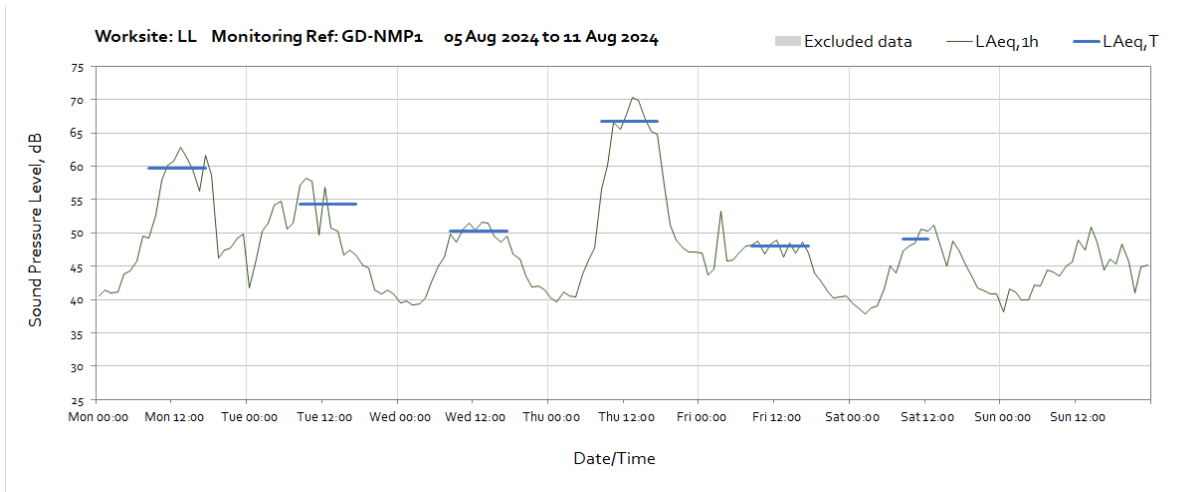
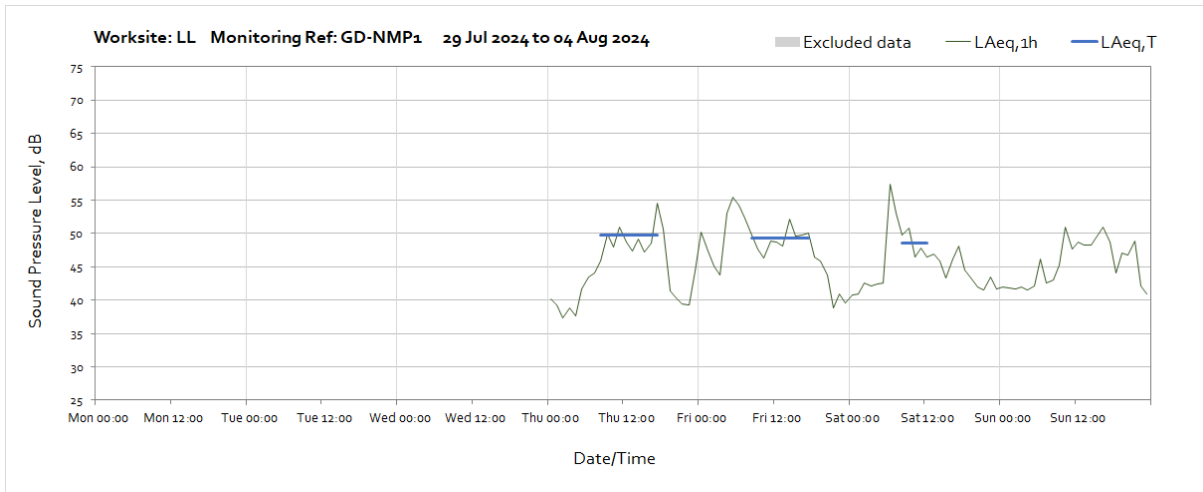


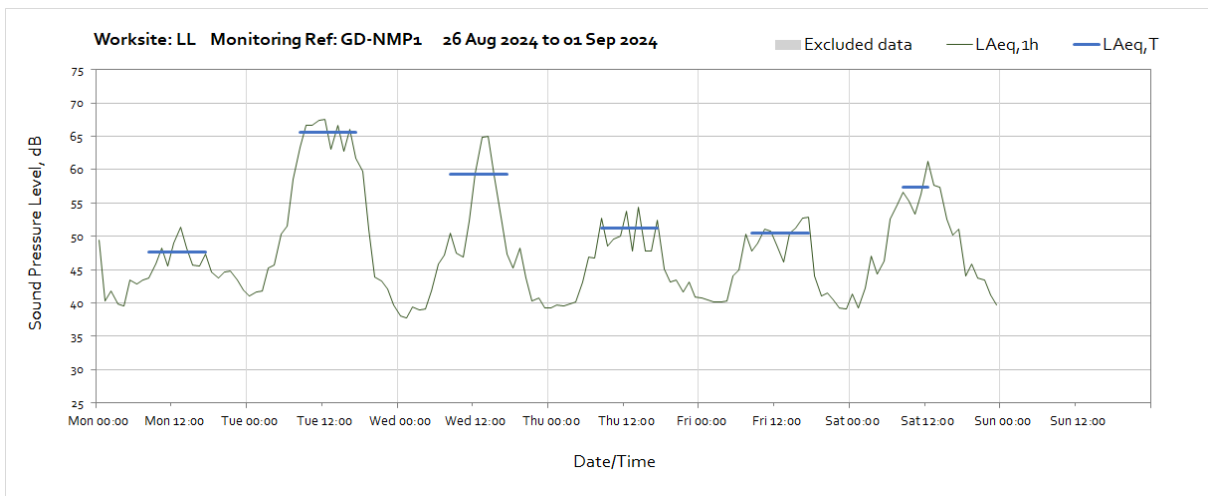
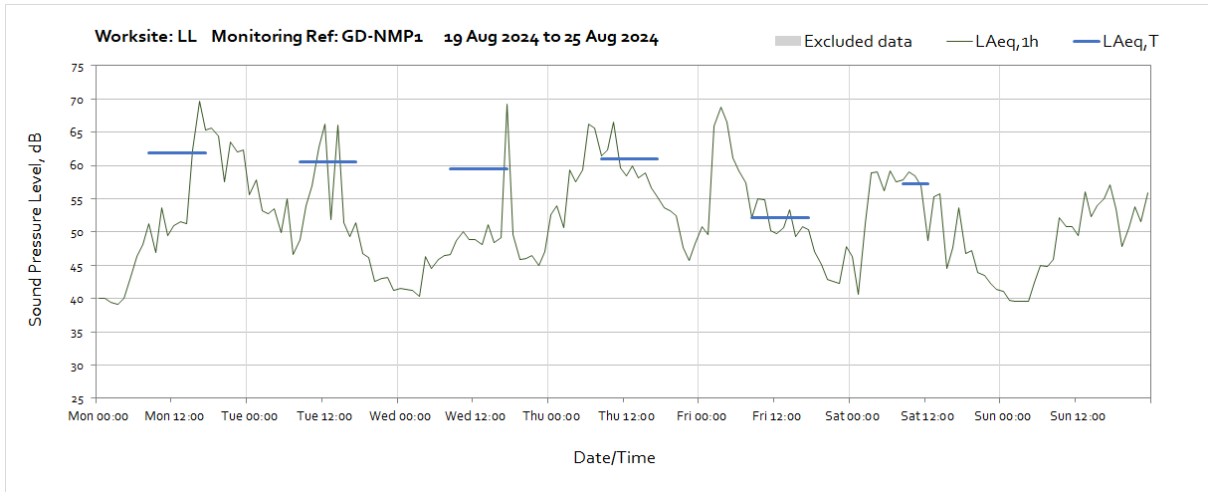
Worksite: WDV – Monitoring Ref: WDV-NMP1



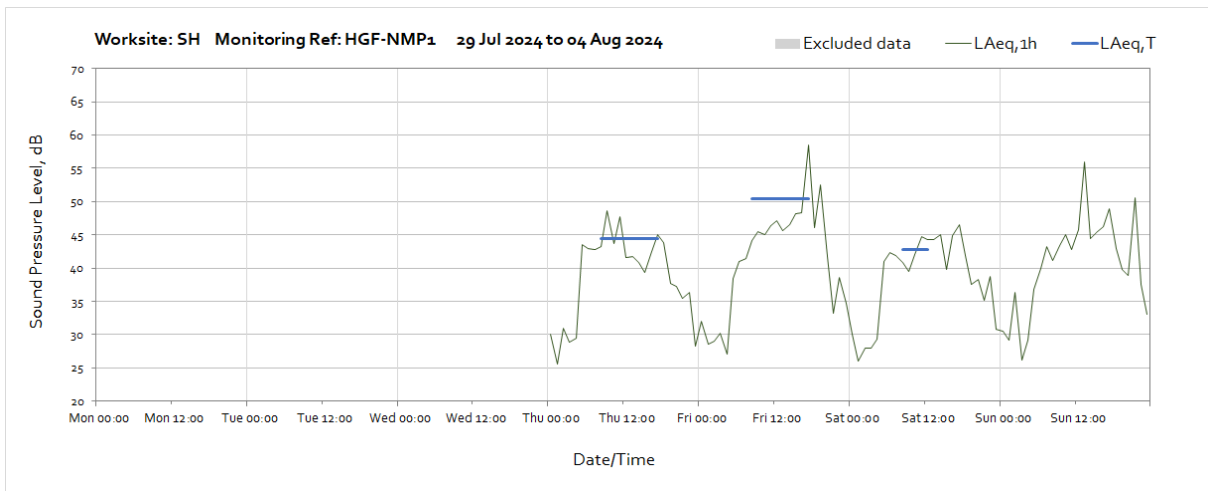


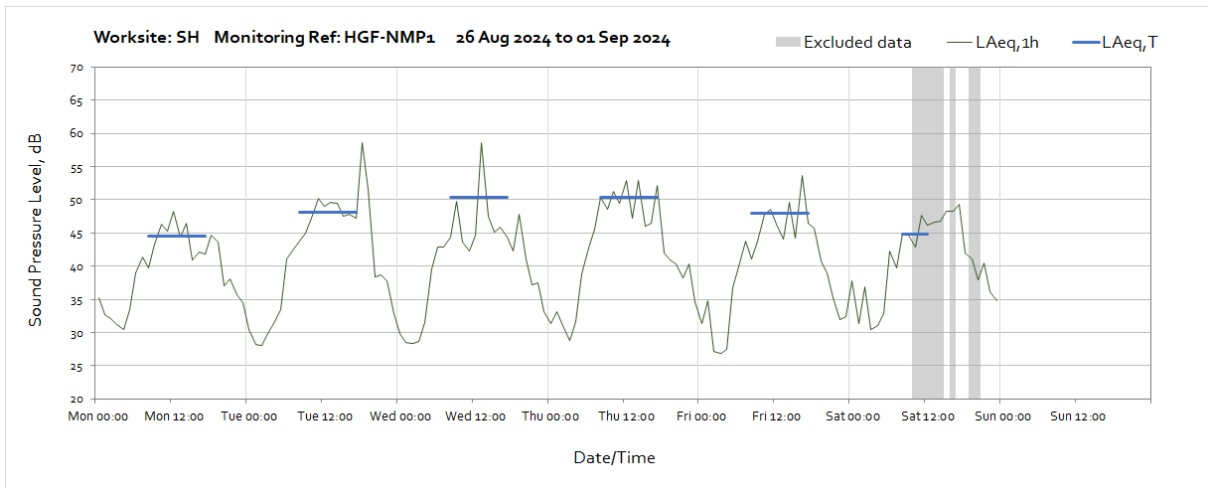
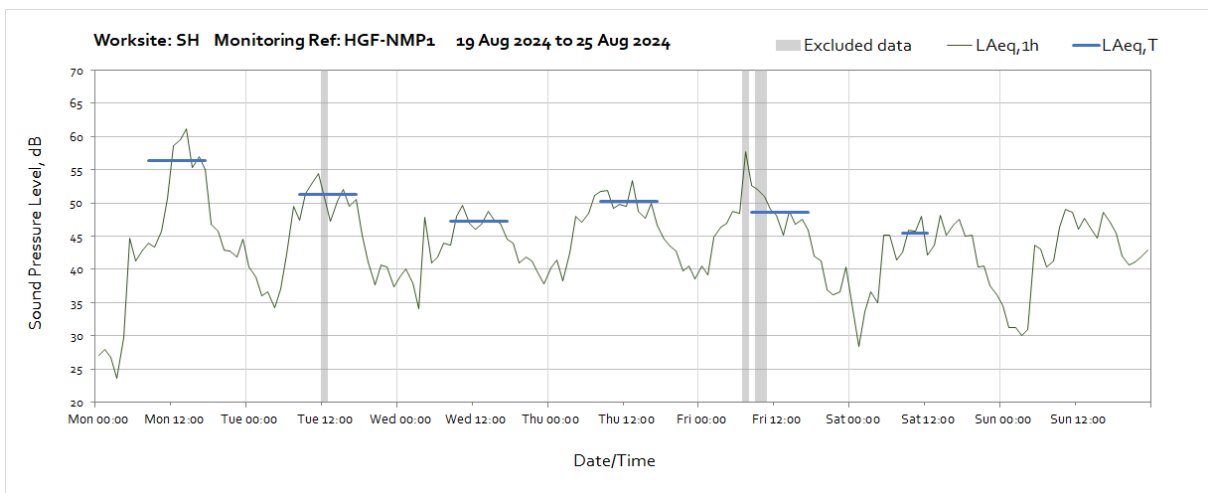
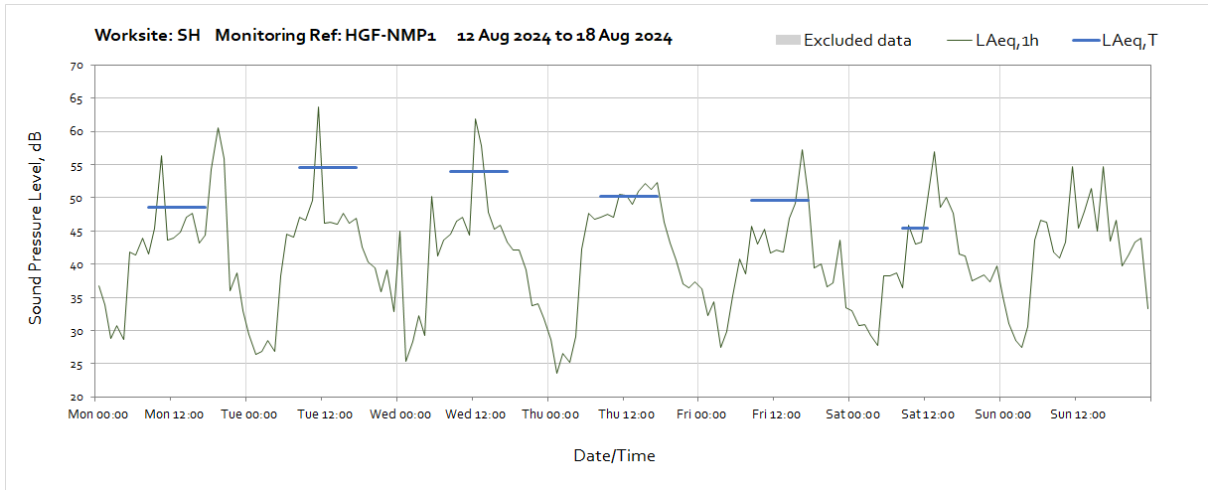
Worksite: LL - Monitoring Ref: GD-NMP1



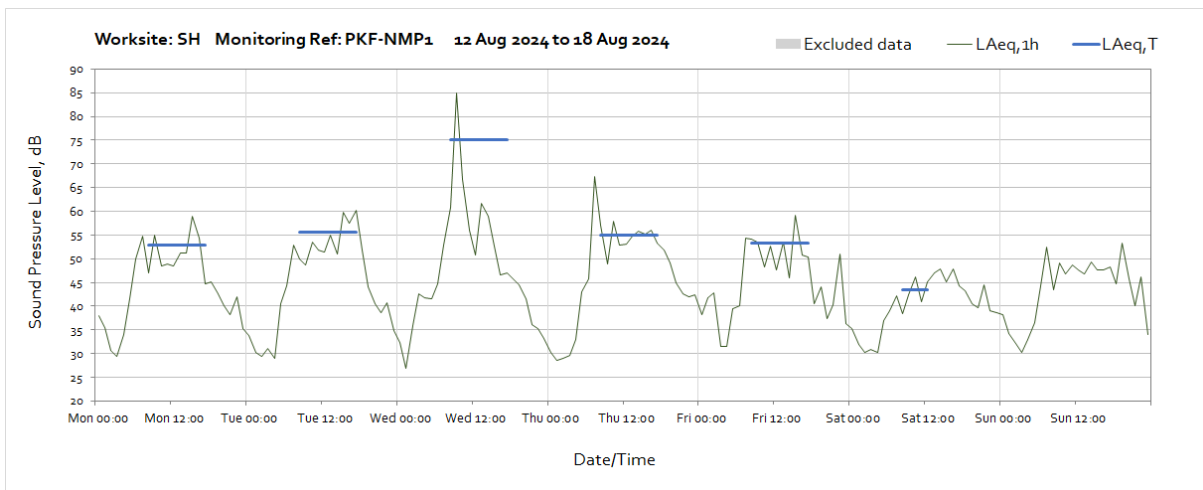
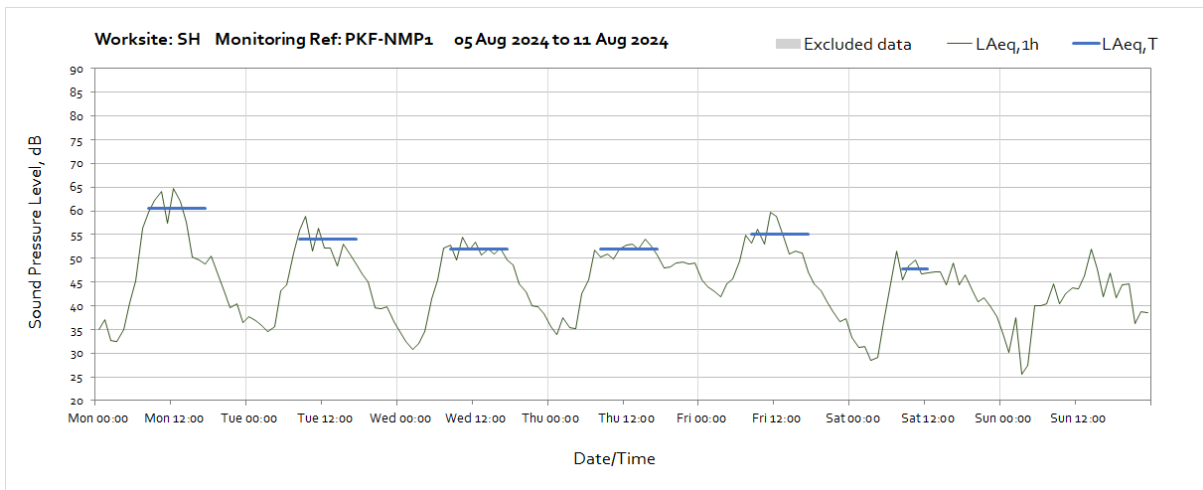
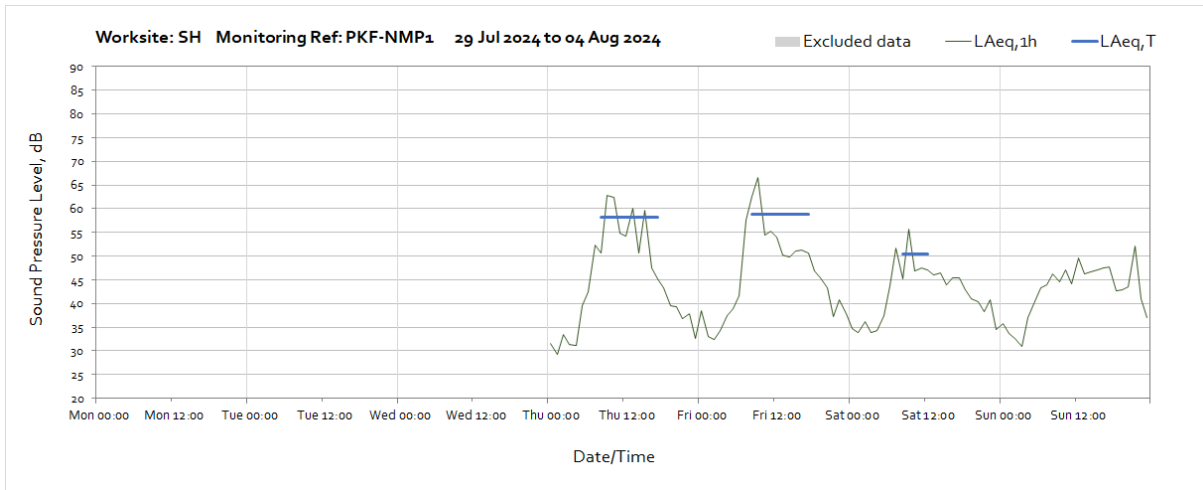


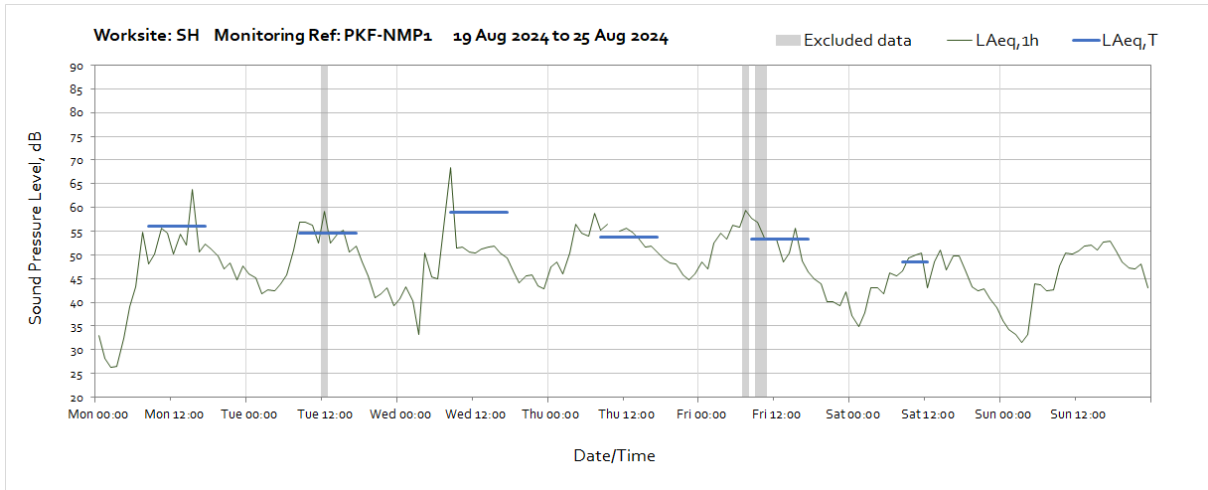
Worksite: SH - Monitoring Ref: HGF-NMP1



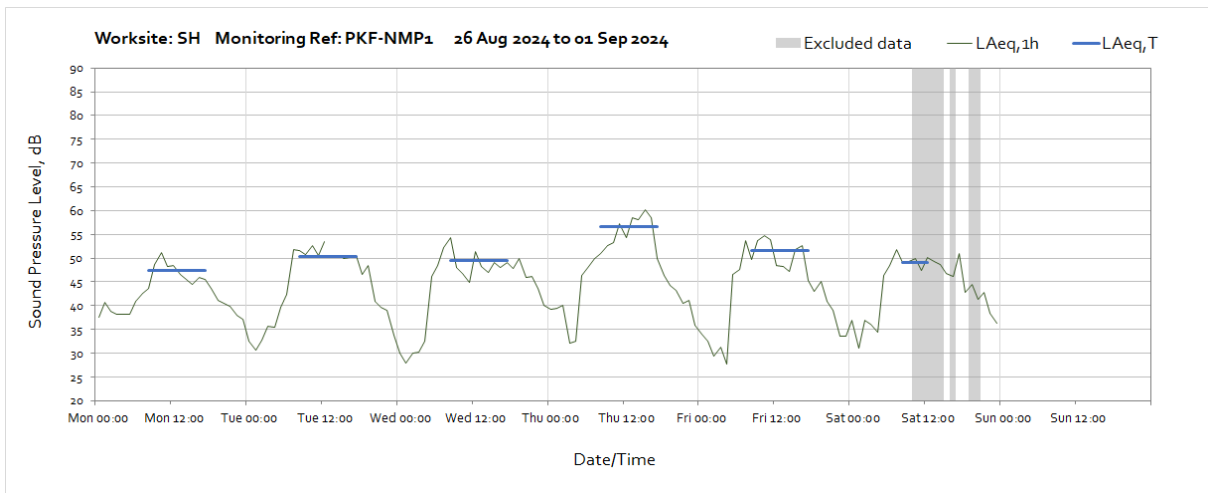


Worksite: SH – Monitoring Ref: PKF-NMP1



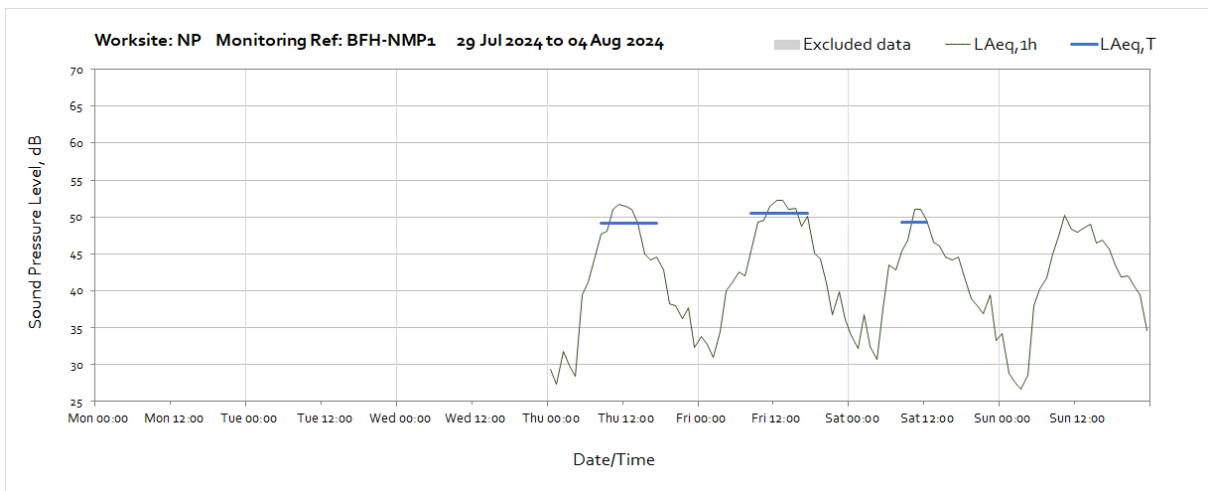


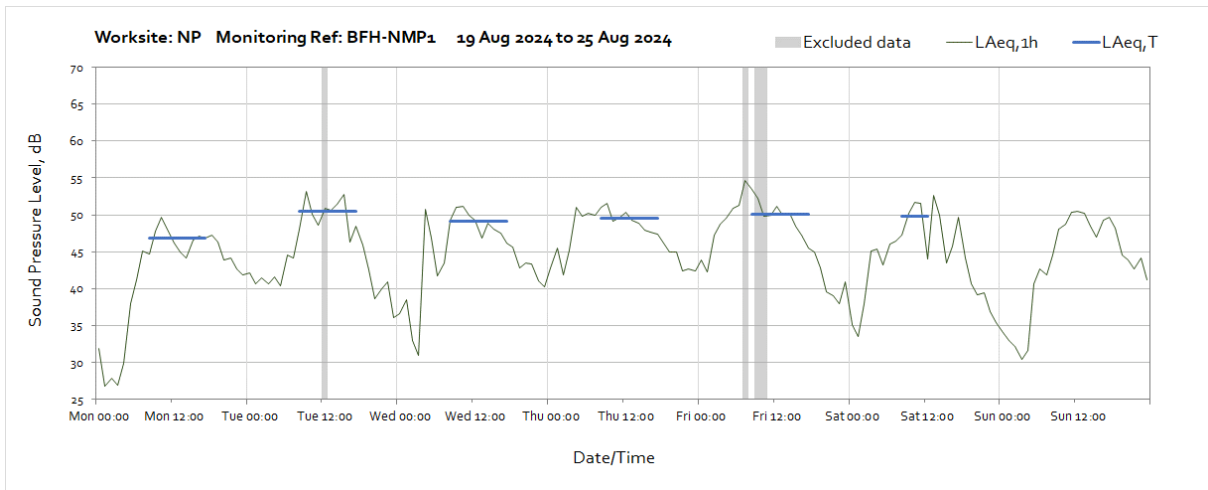
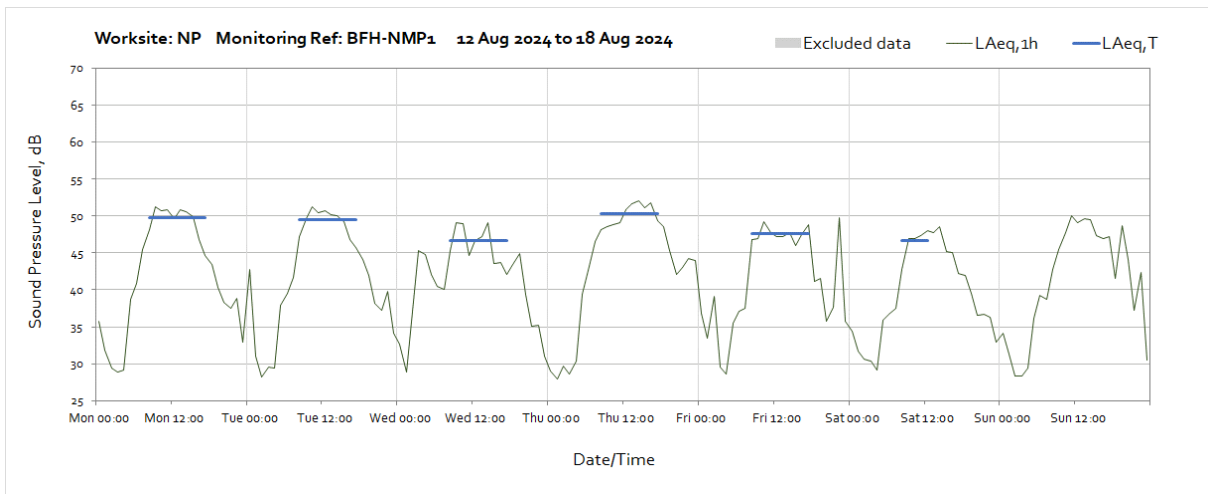
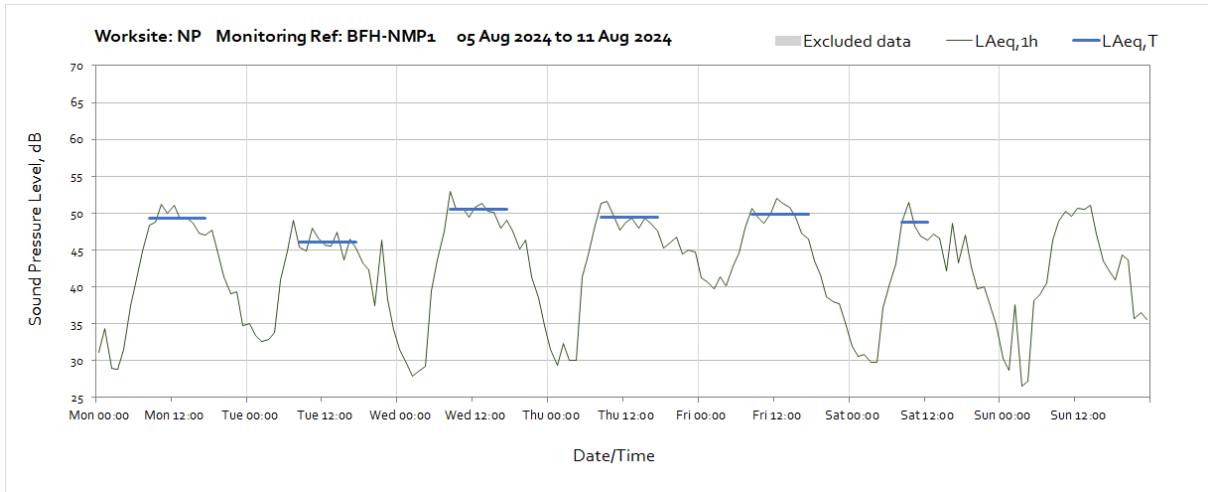
Note: Missing data between 10:00 and 11:00 on Thursday 22nd August was due to monitor field calibration.

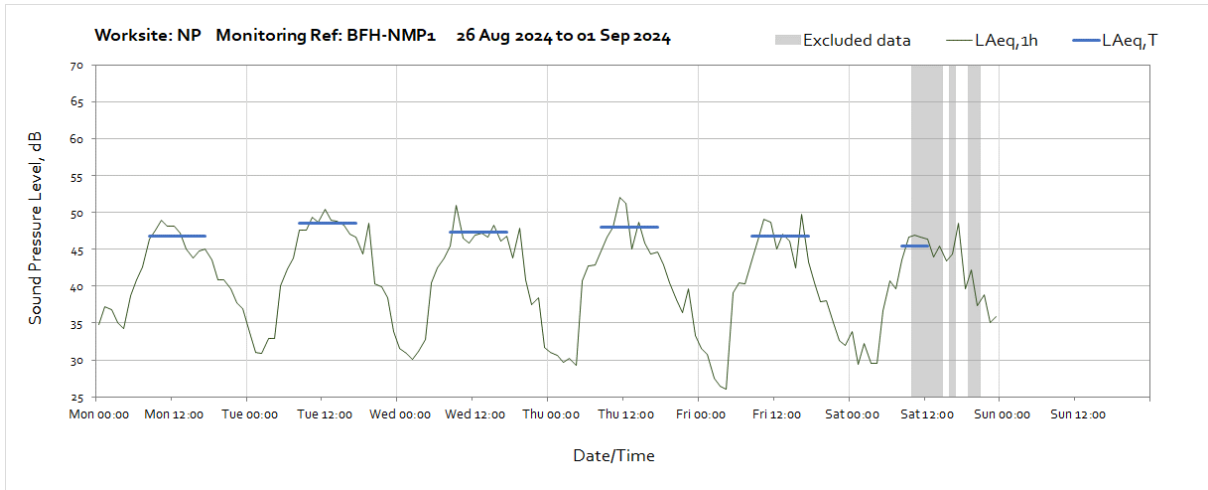


Note: Missing data between 13:00 and 15:00 on Tuesday 27th August was due to a communications error between the monitoring station and server.

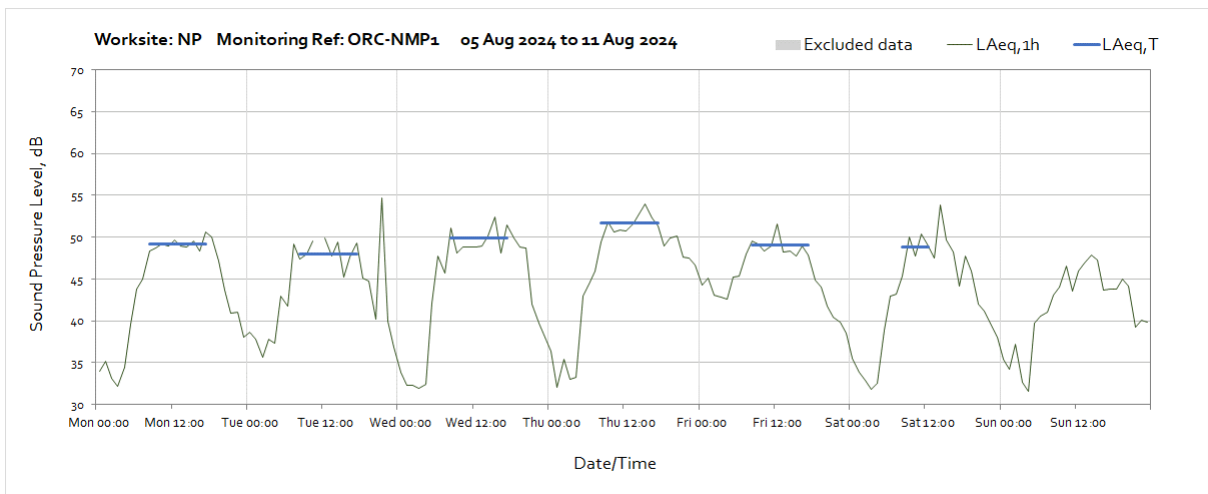
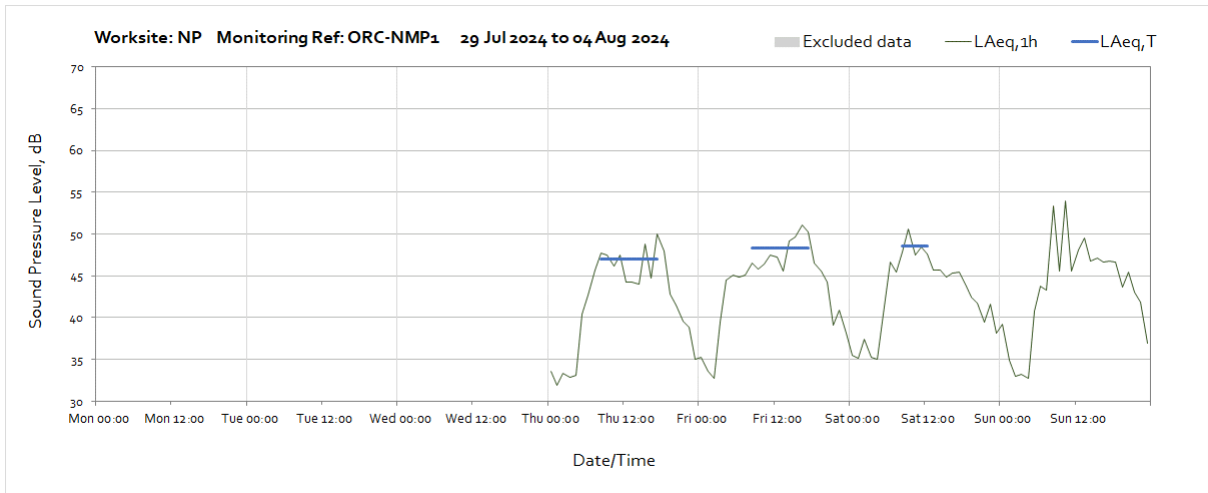
Worksite: NP - Monitoring Ref: BFH-NMP1



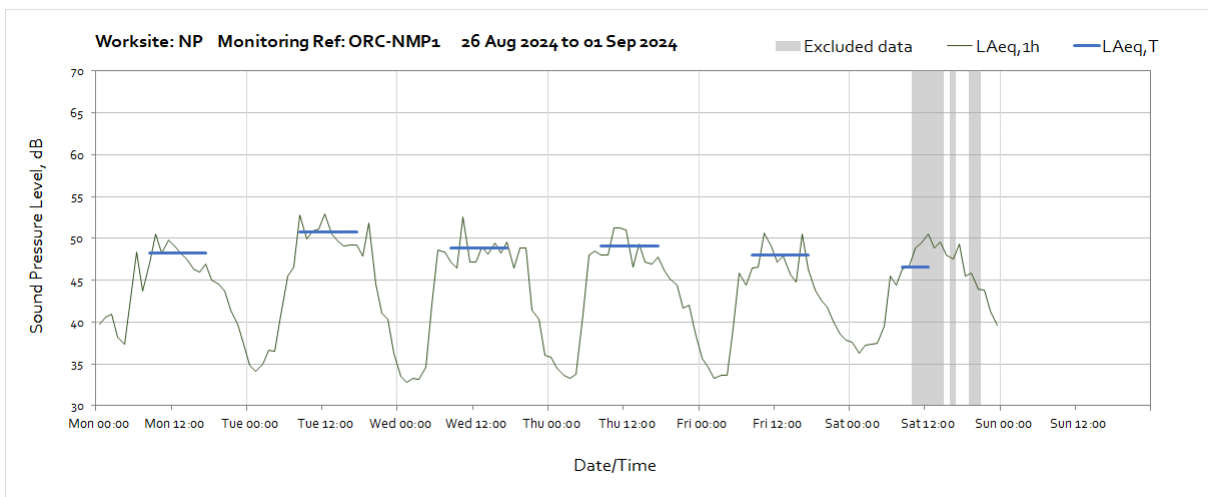
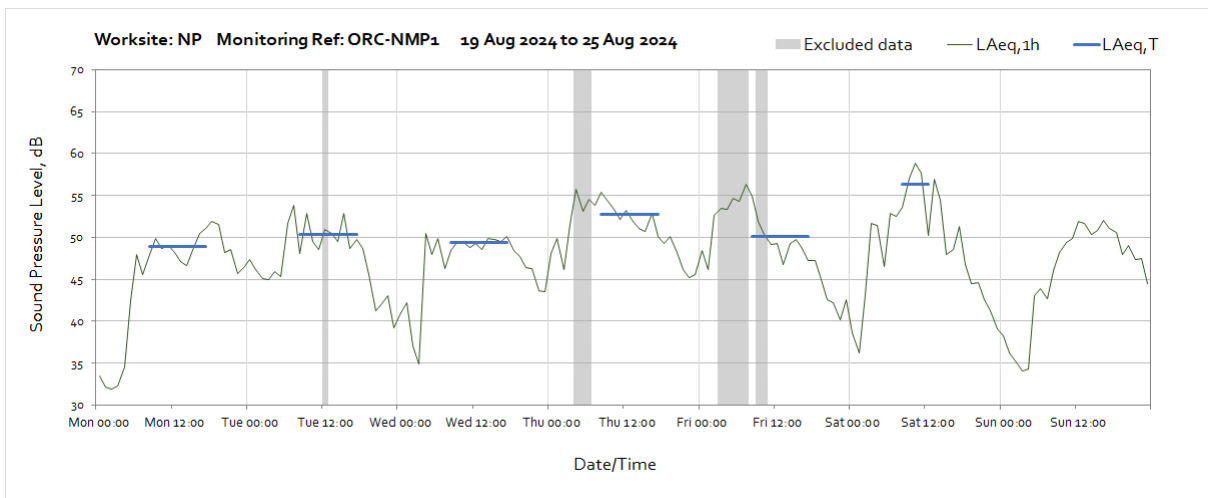
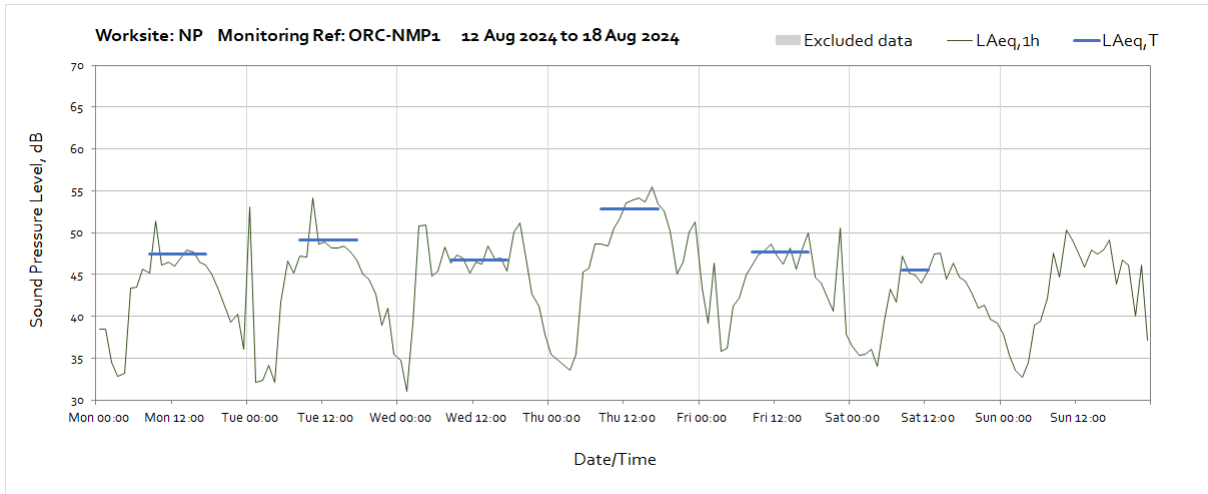




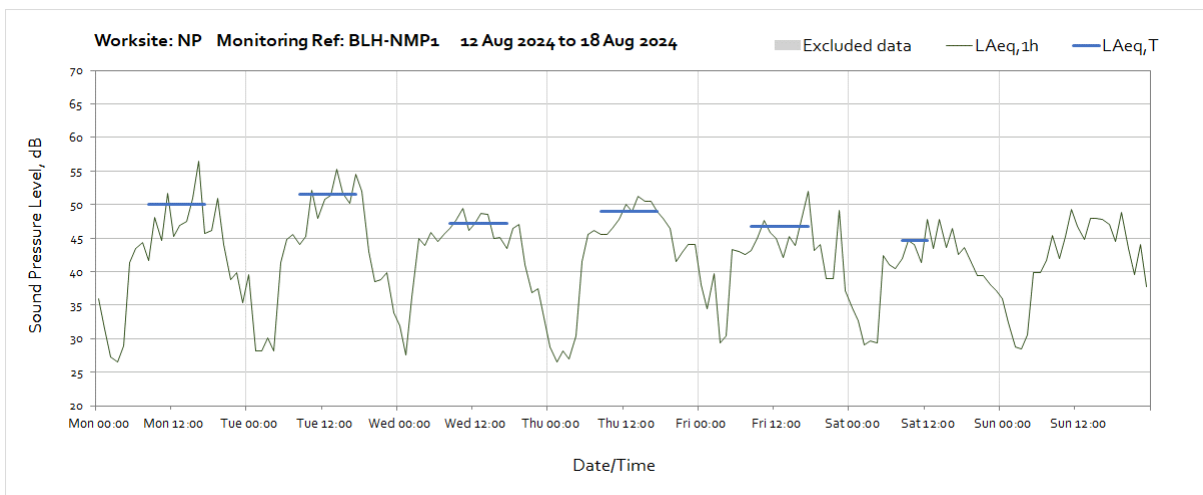
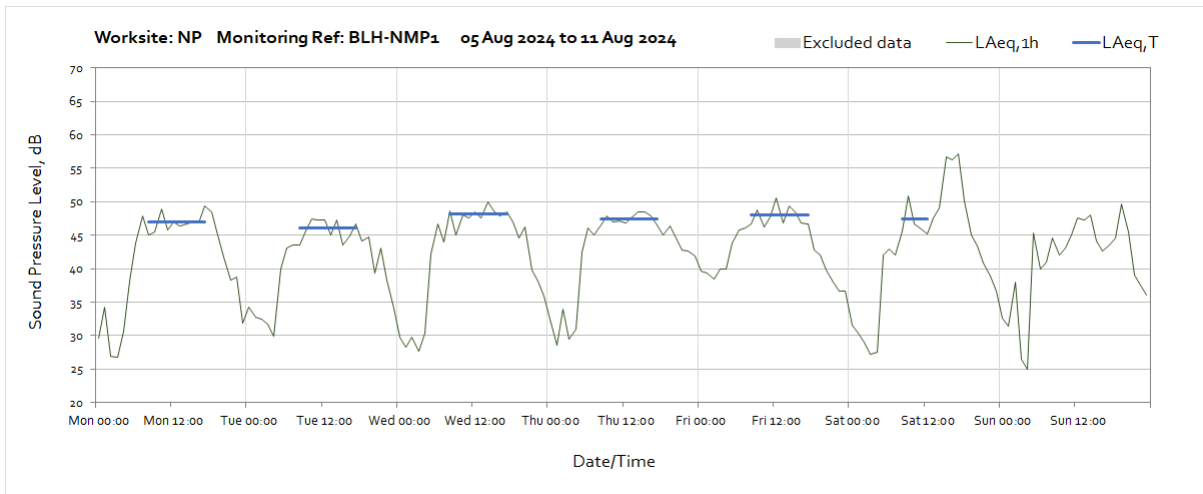
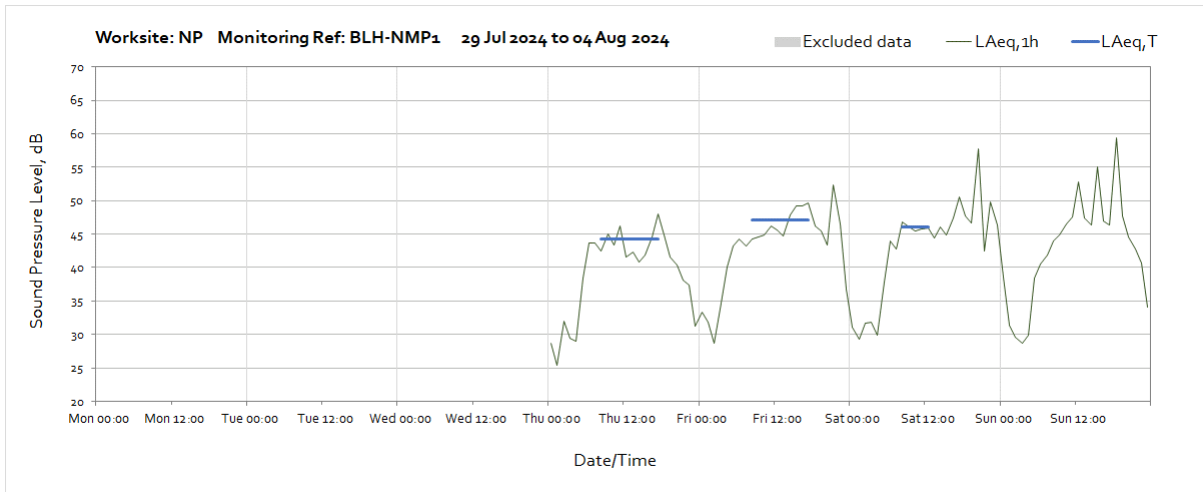
Worksite: NP - Monitoring Ref: ORC-NMP1



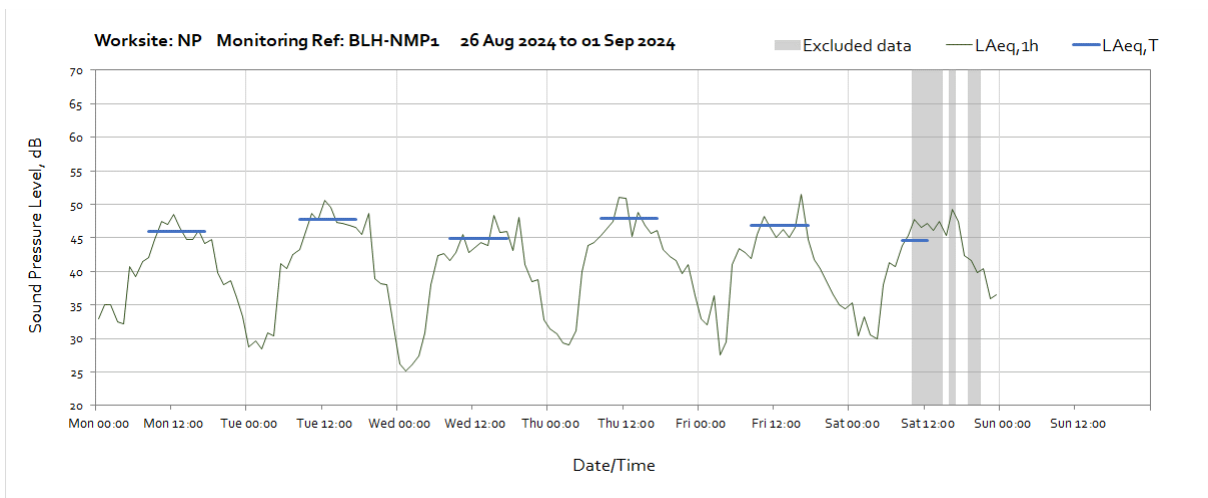
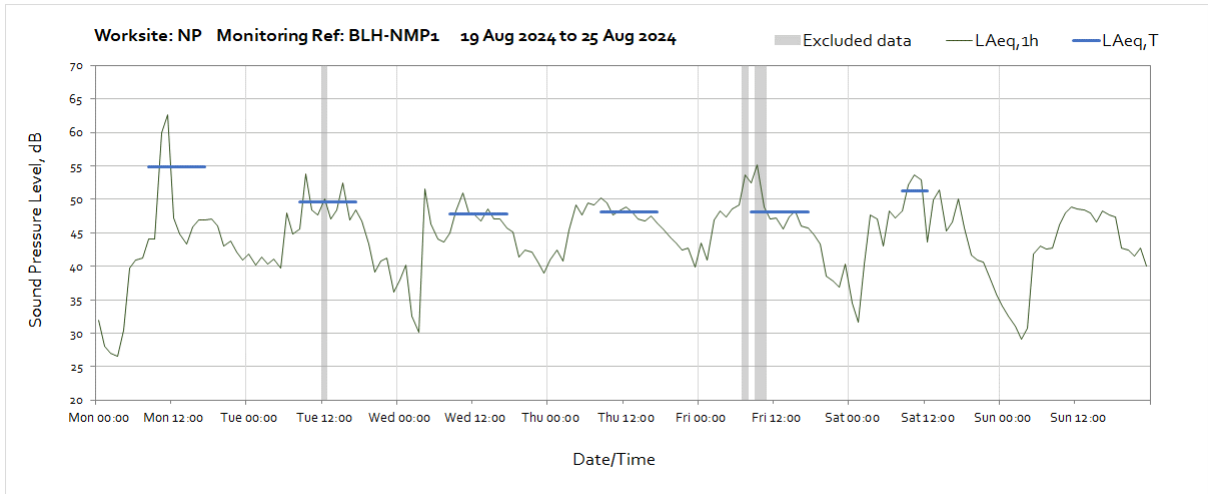
Note: Missing data between 11:00 and 12:00 on Tuesday 6th August was due to monitor field calibration.



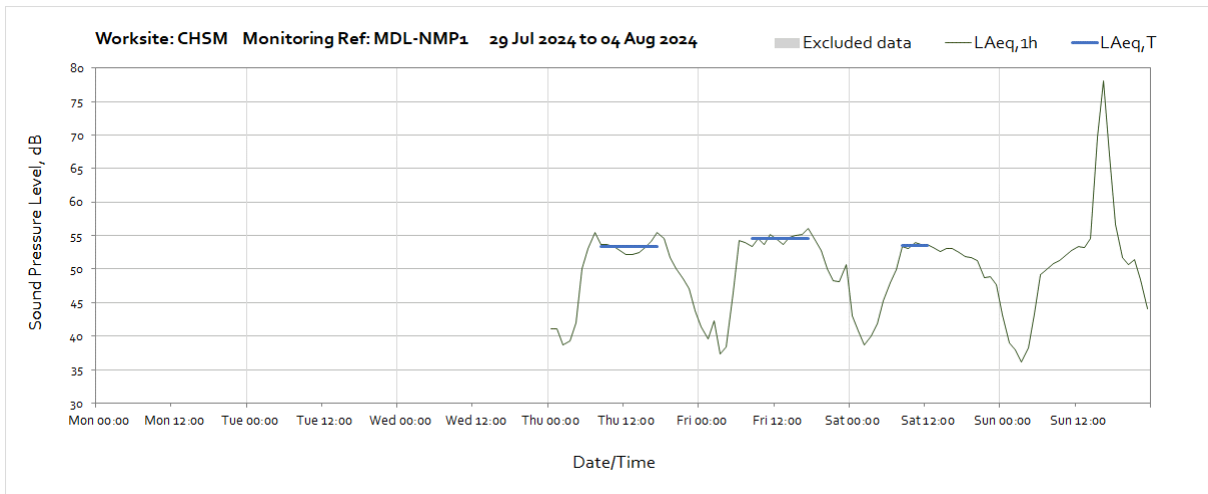
Worksite: NP – Monitoring Ref: BLH-NMP1

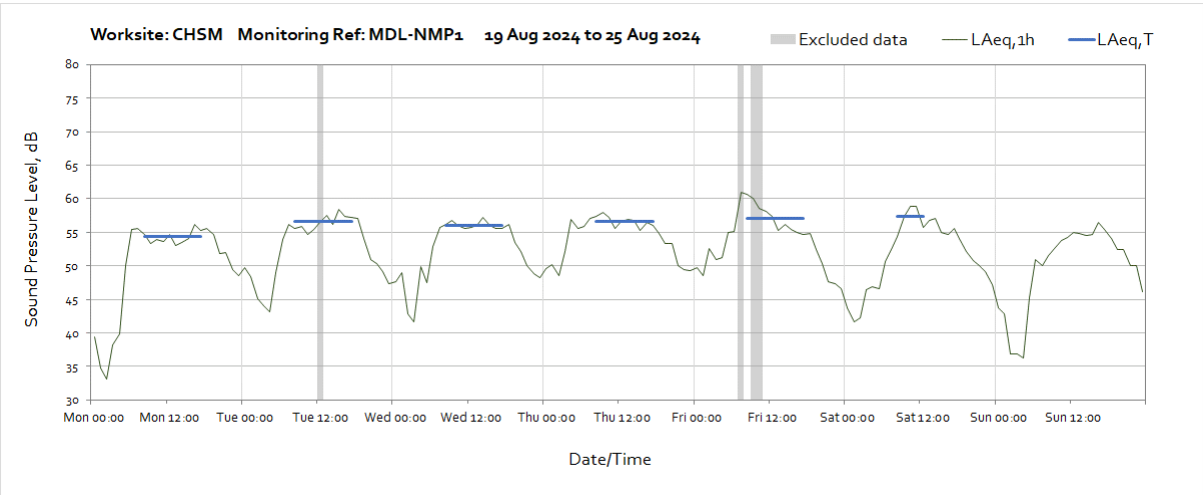
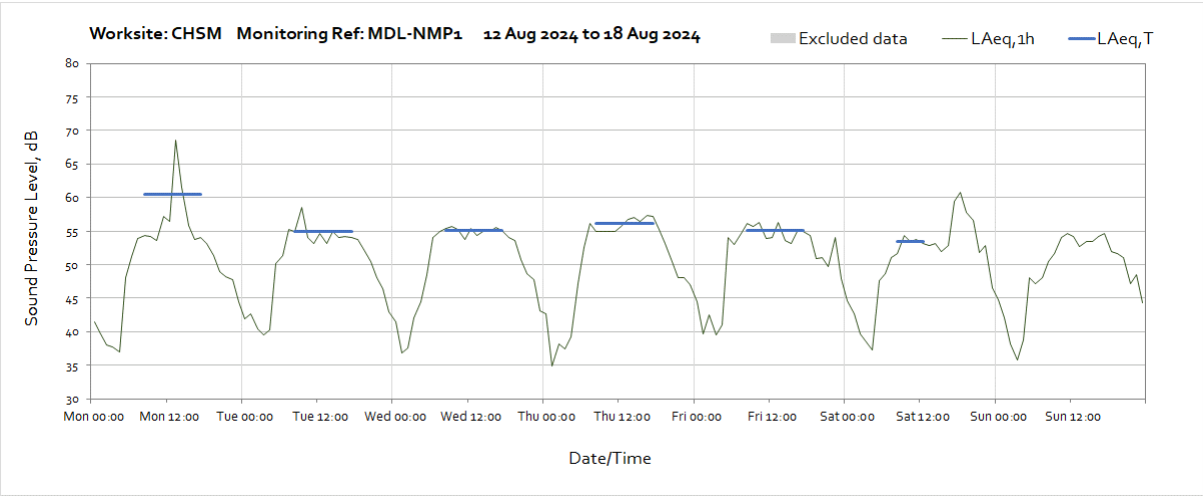
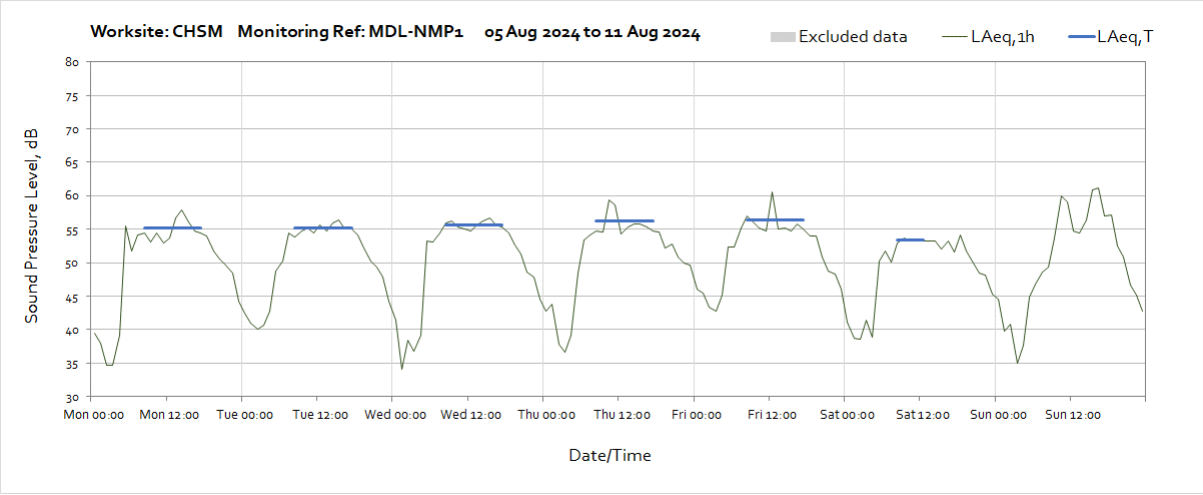


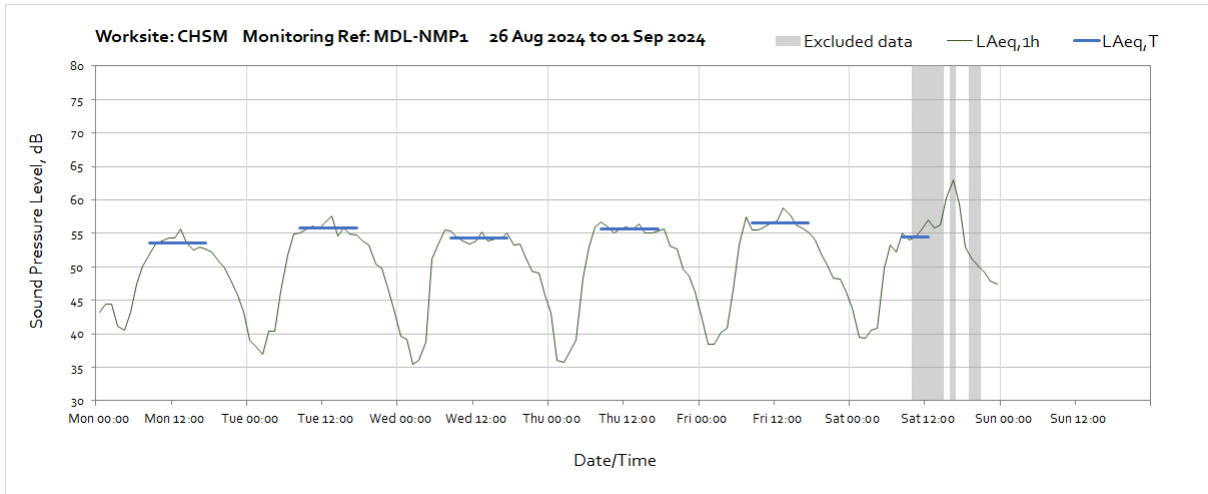
OFFICIAL



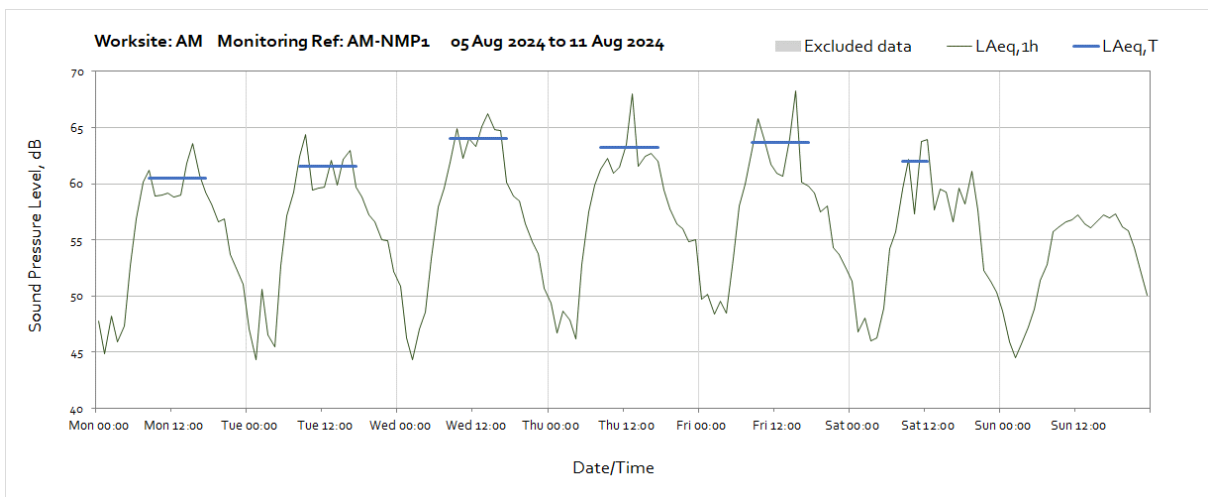
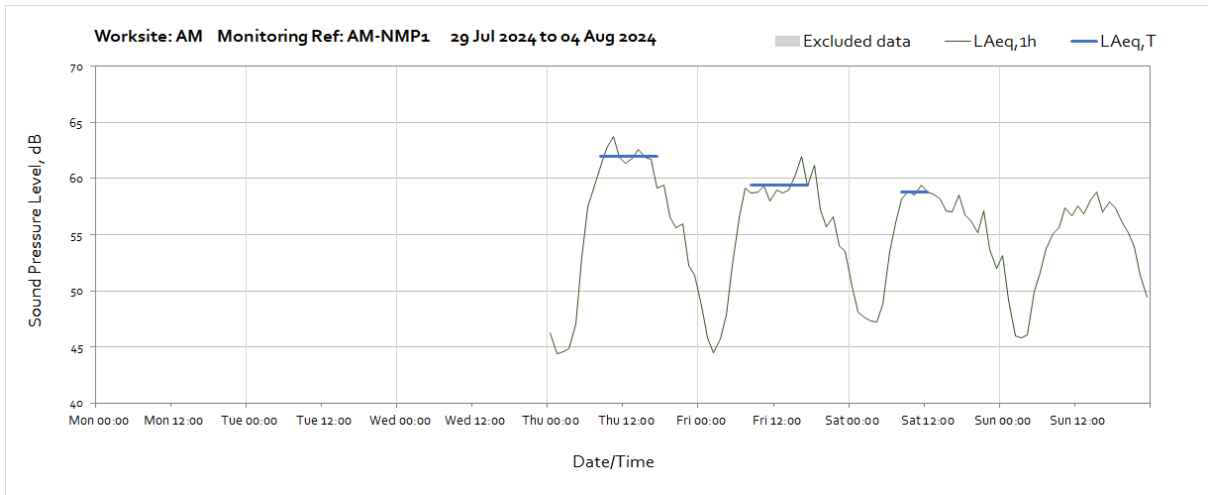
Worksite: CHSM - Monitoring Ref: MDL-NMP1

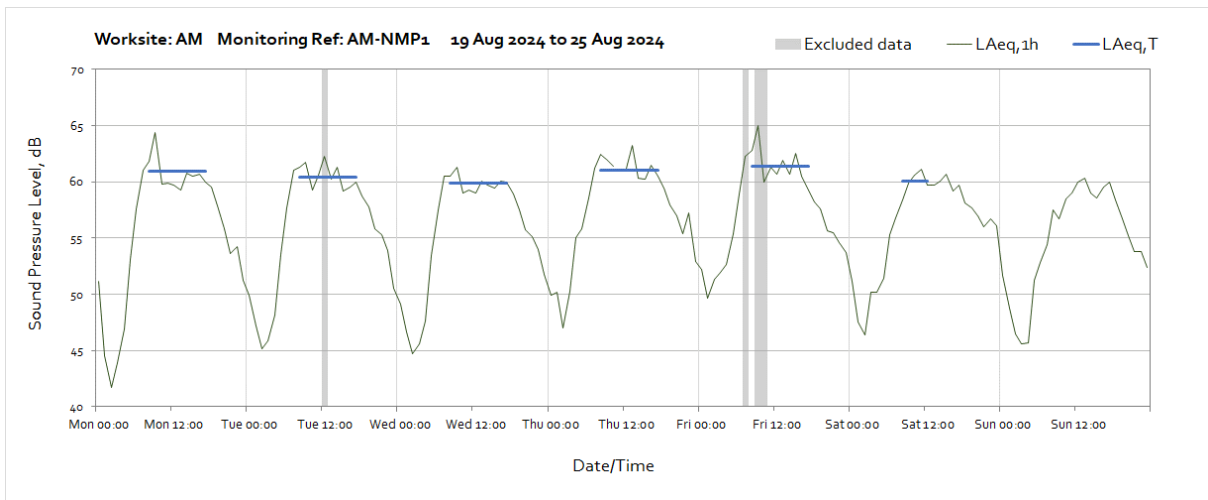
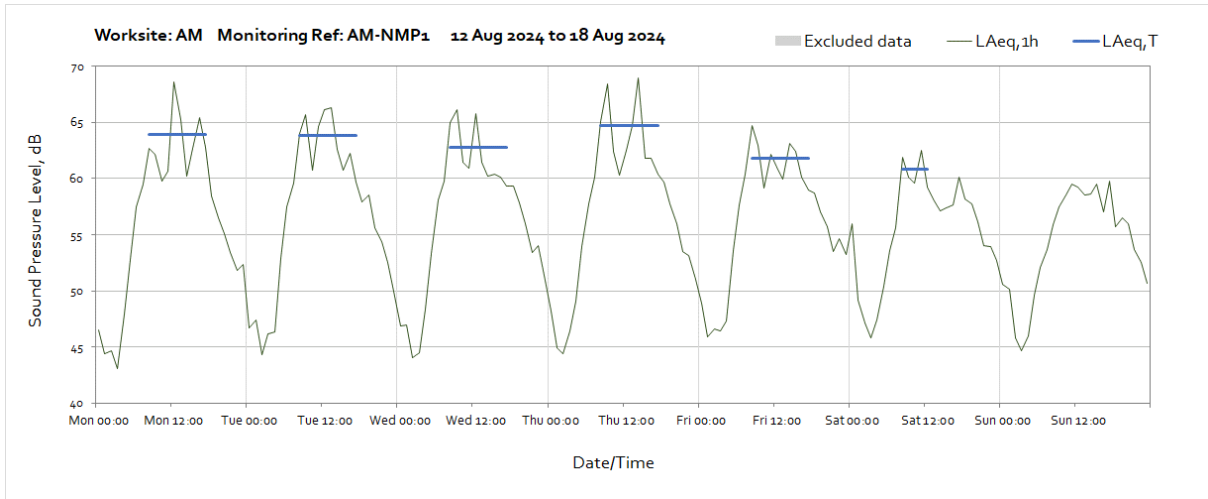




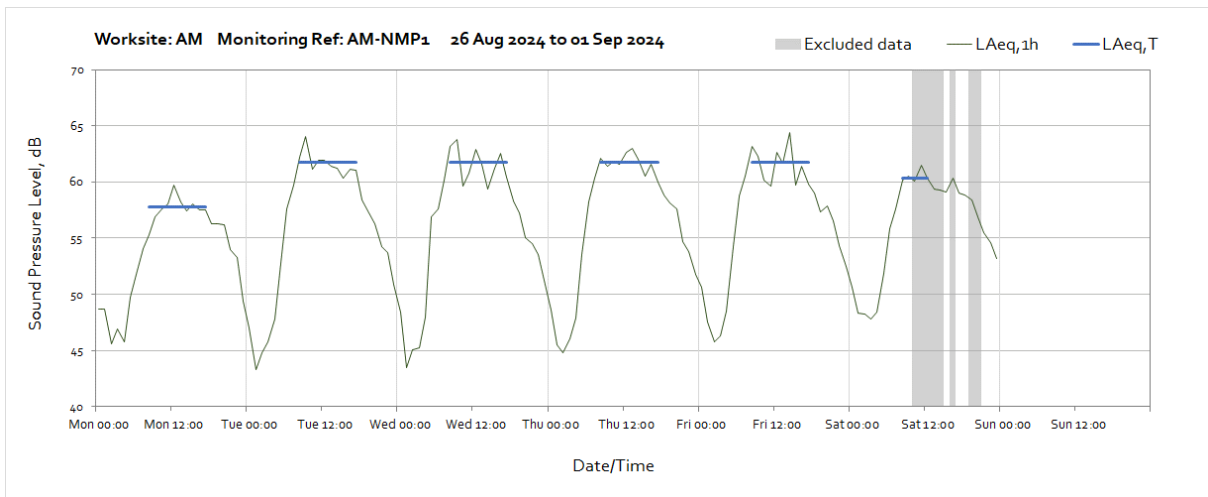


Worksite: AM - Monitoring Ref: AM-NMP1

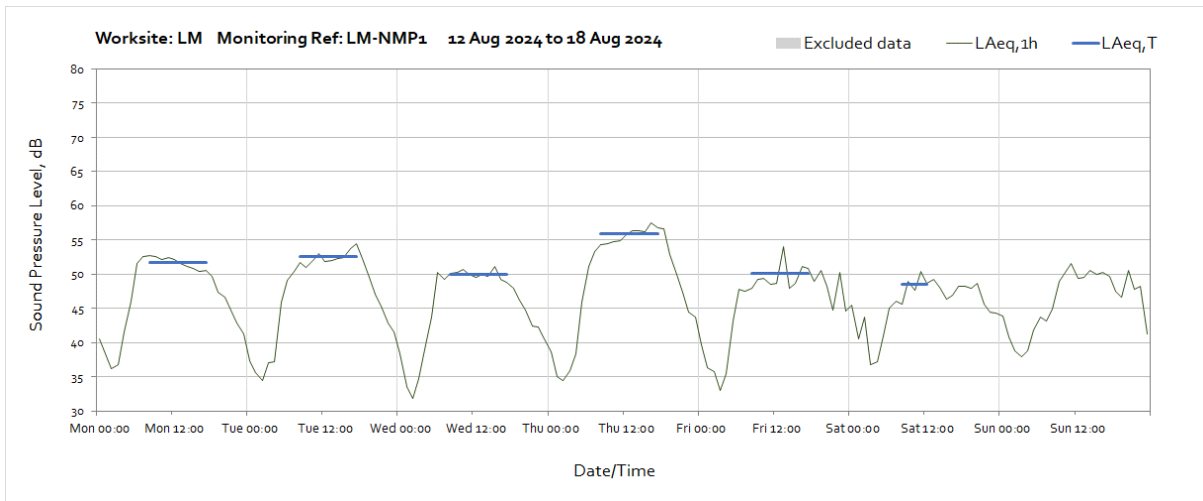
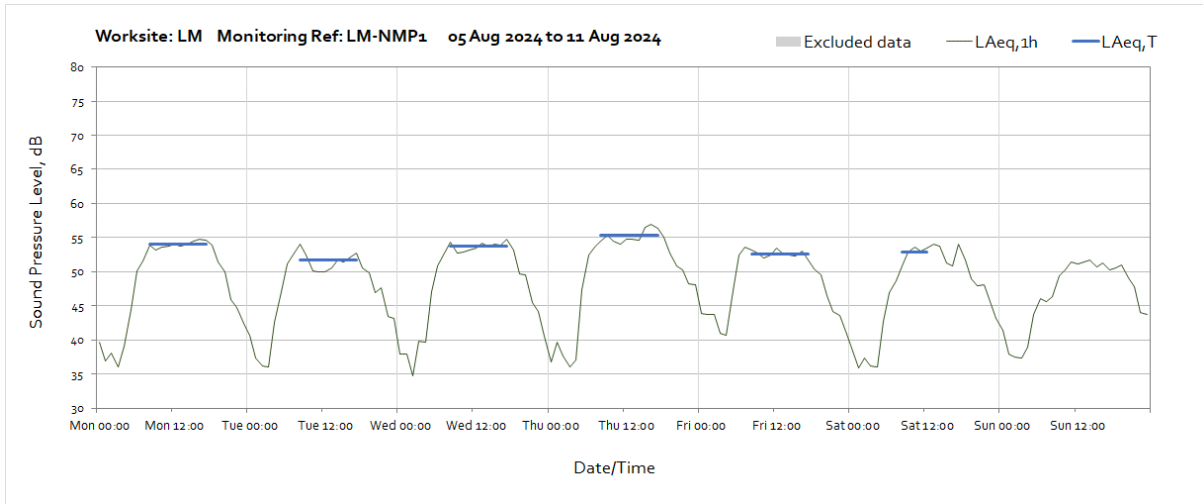
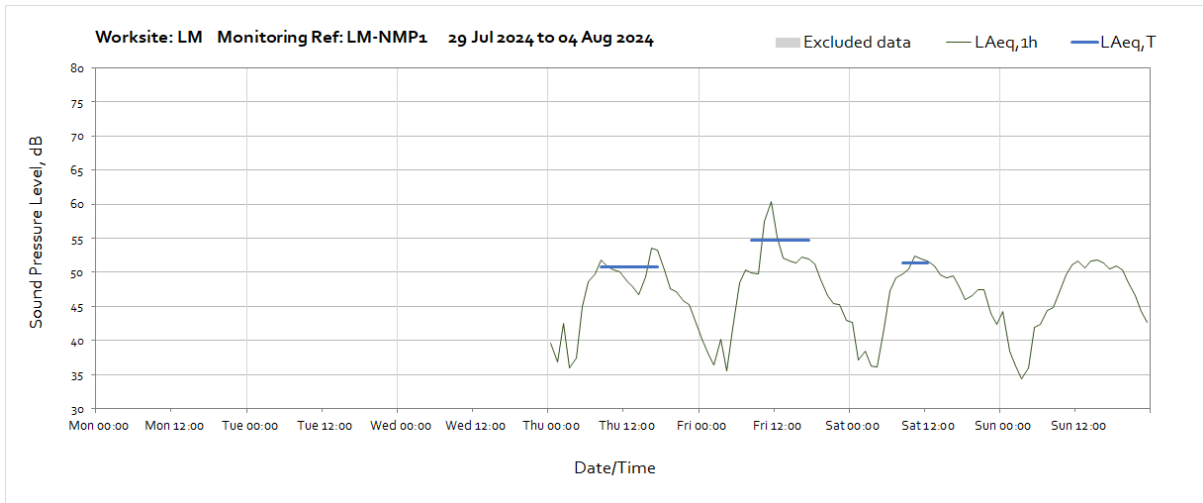




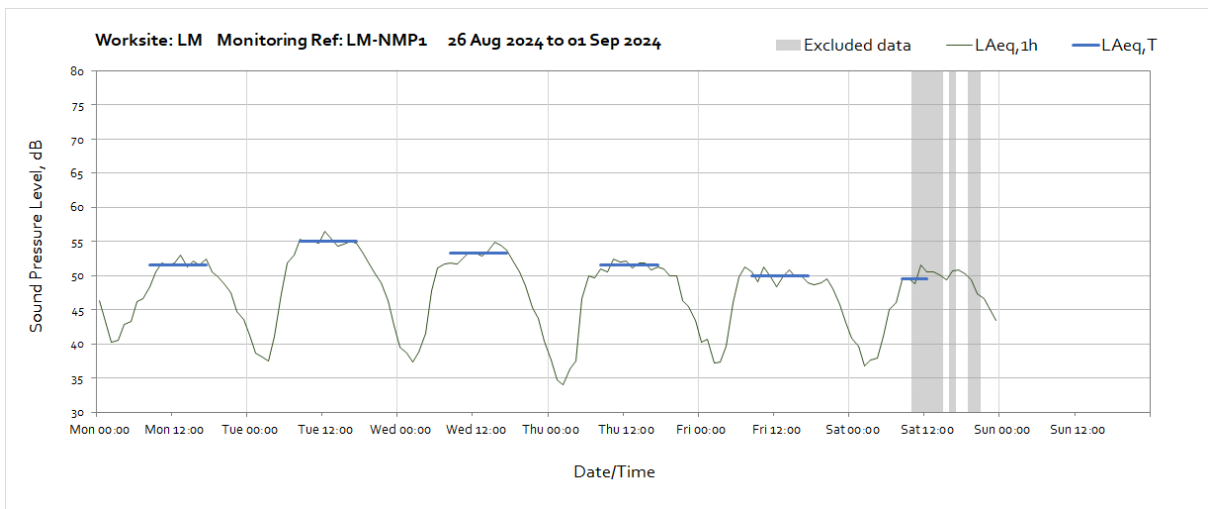
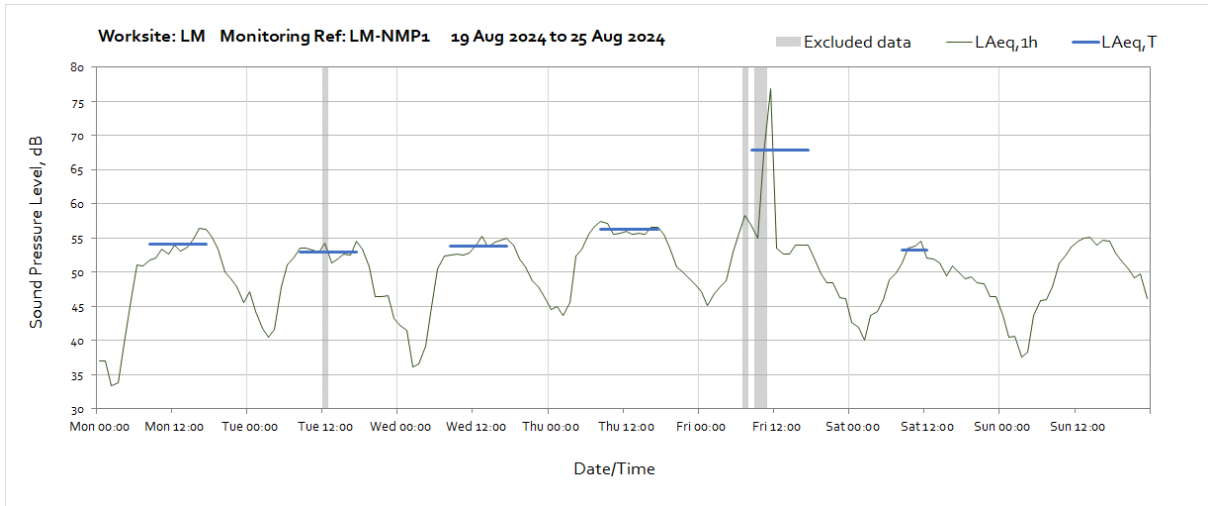
Note: Missing data between 11:00 and 12:00 on Thursday 22nd August was due to monitor field calibration.



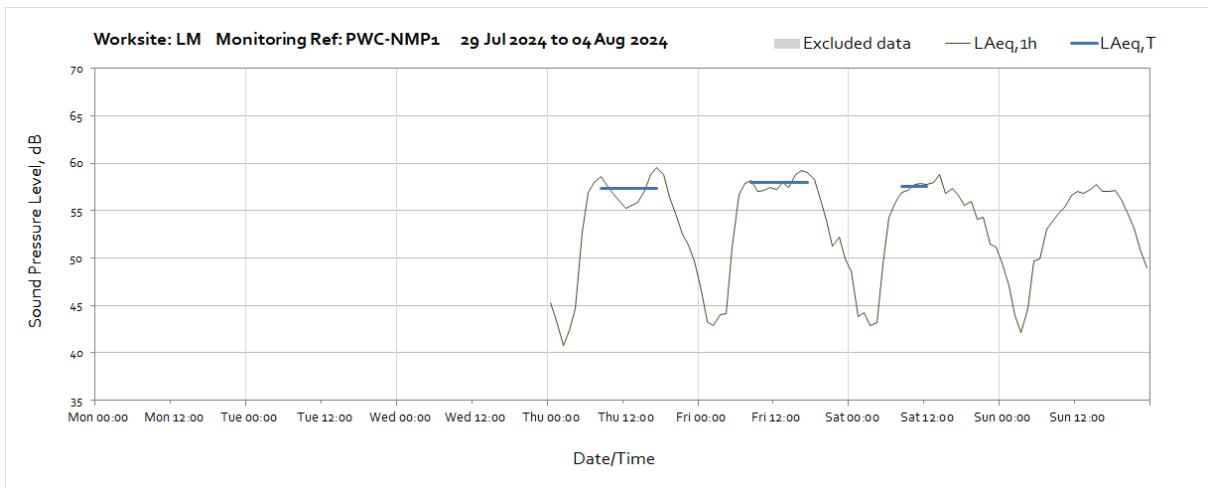
Worksite: LM – Monitoring Ref: LM-NMP1

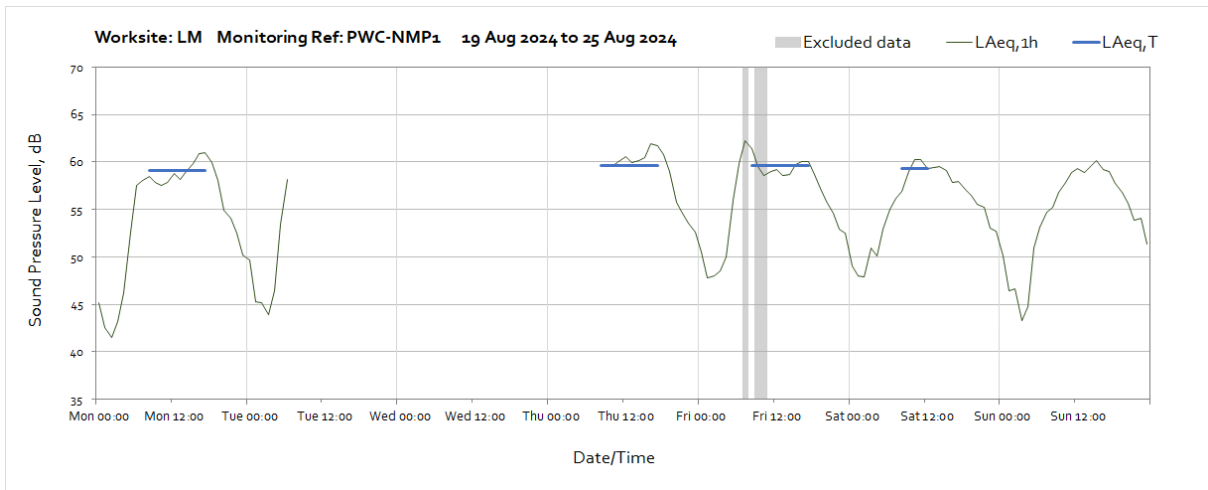
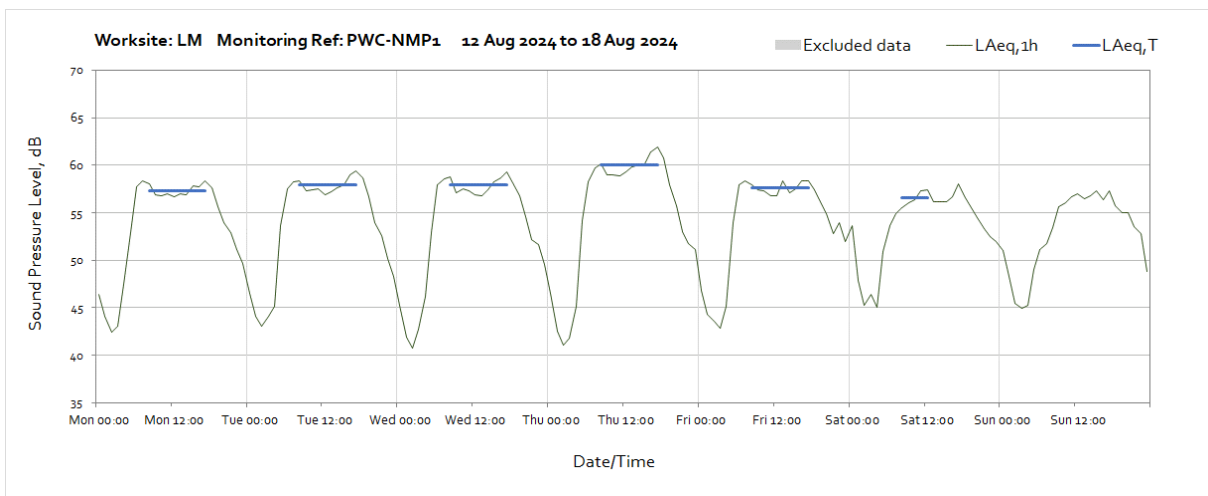
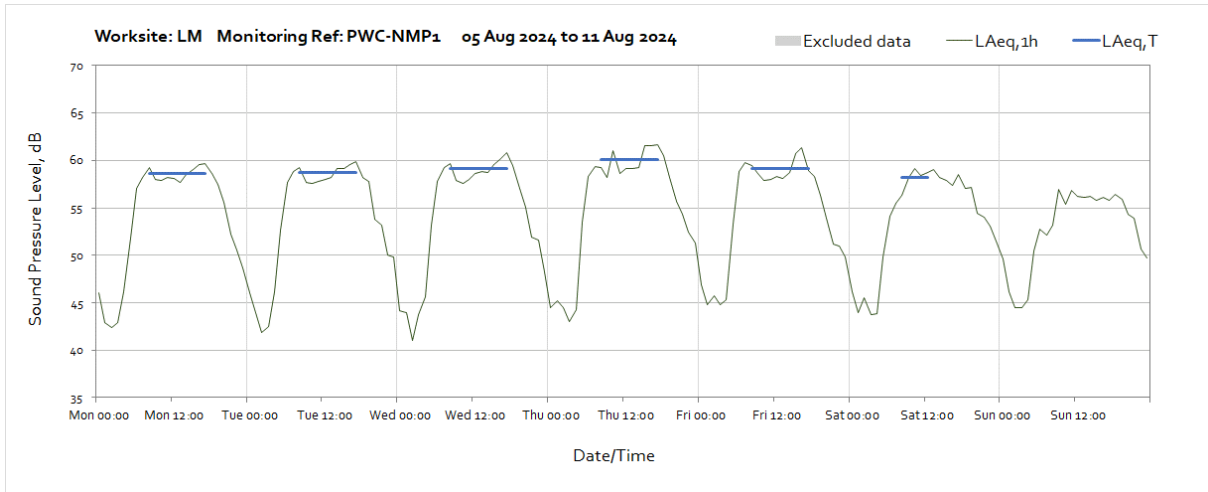


OFFICIAL

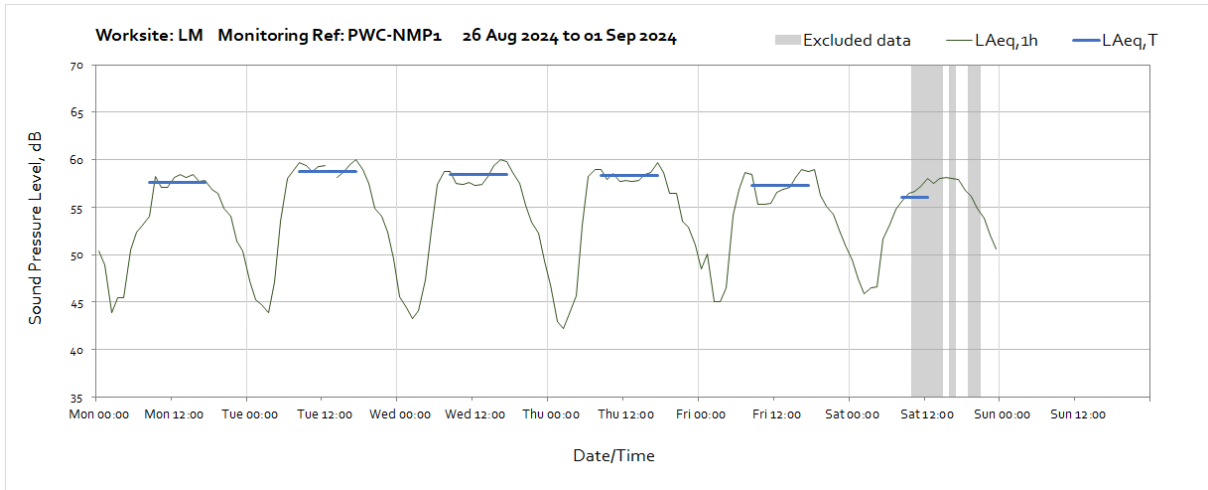


Worksite: LM – Monitoring Ref: PWC-NMP1



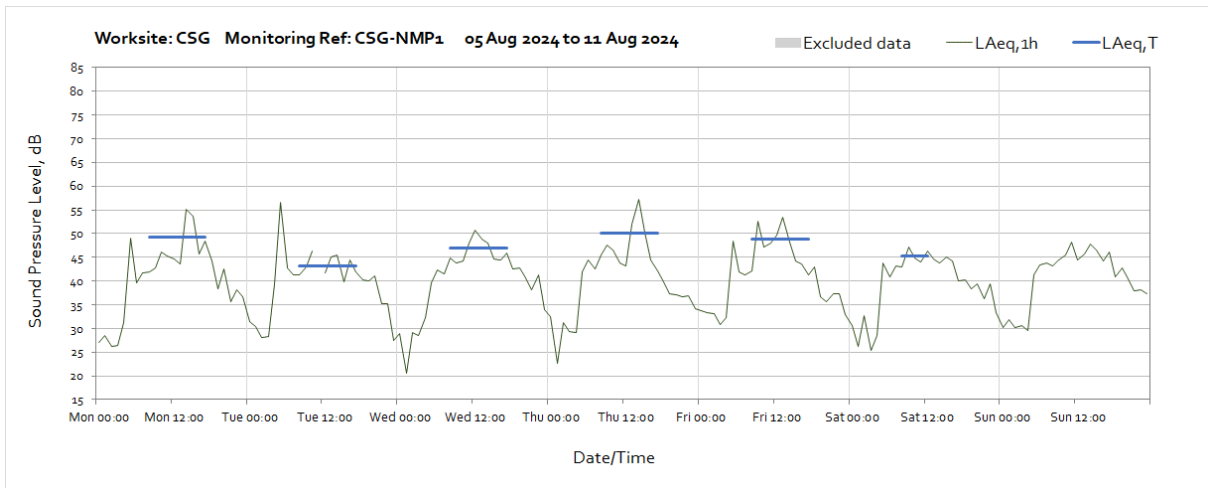
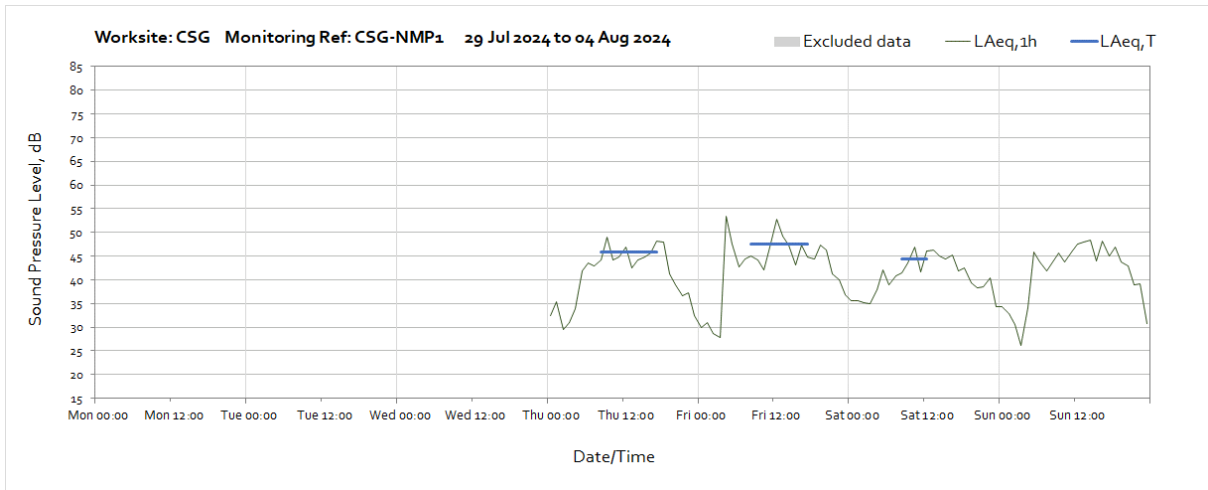


Note: Missing data between 07:00 on Tuesday 20th August and 10:00 on Thursday 22nd August was due to a communications error between the monitoring station and server.



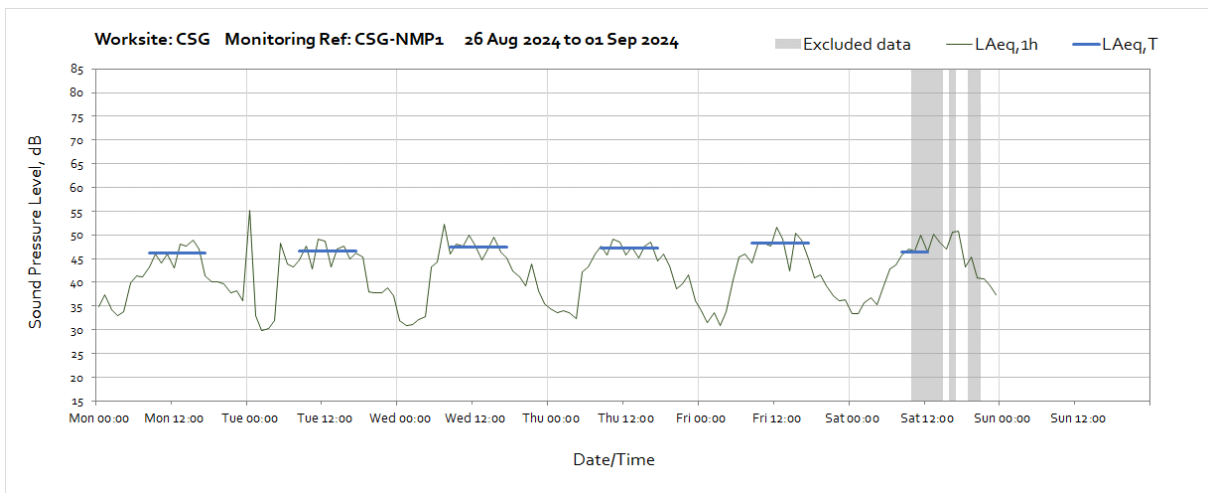
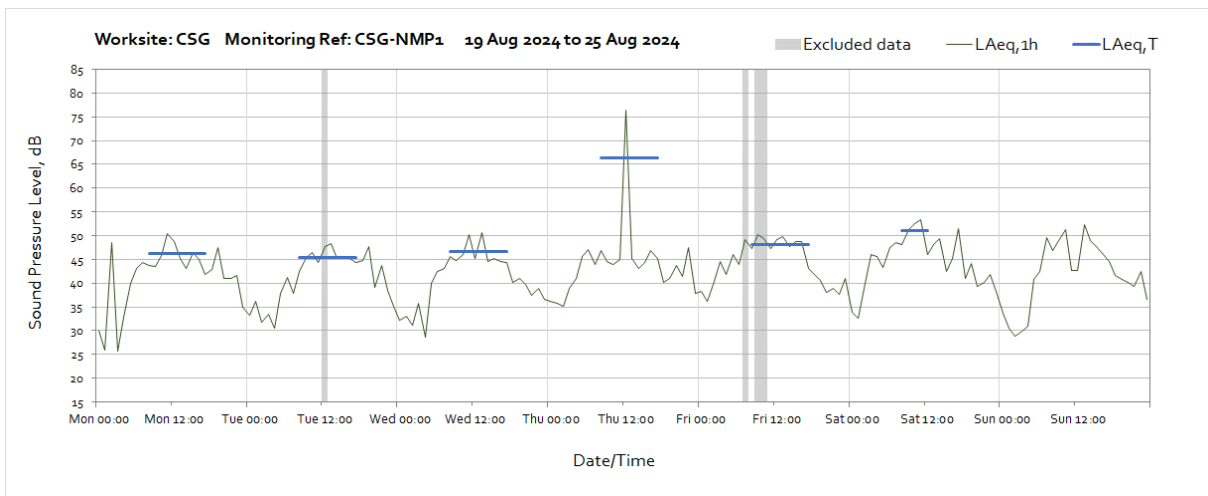
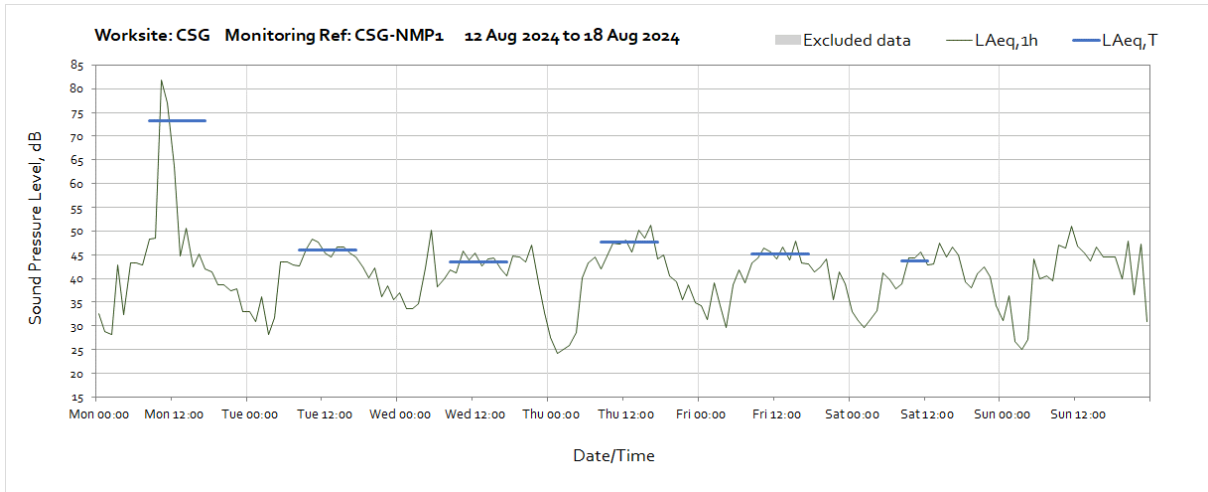
Note: Missing data between 13:00 and 14:00 on Tuesday 27th August was due to monitor field calibration.

Worksite: CSG – Monitoring Ref: CSG-NMP1

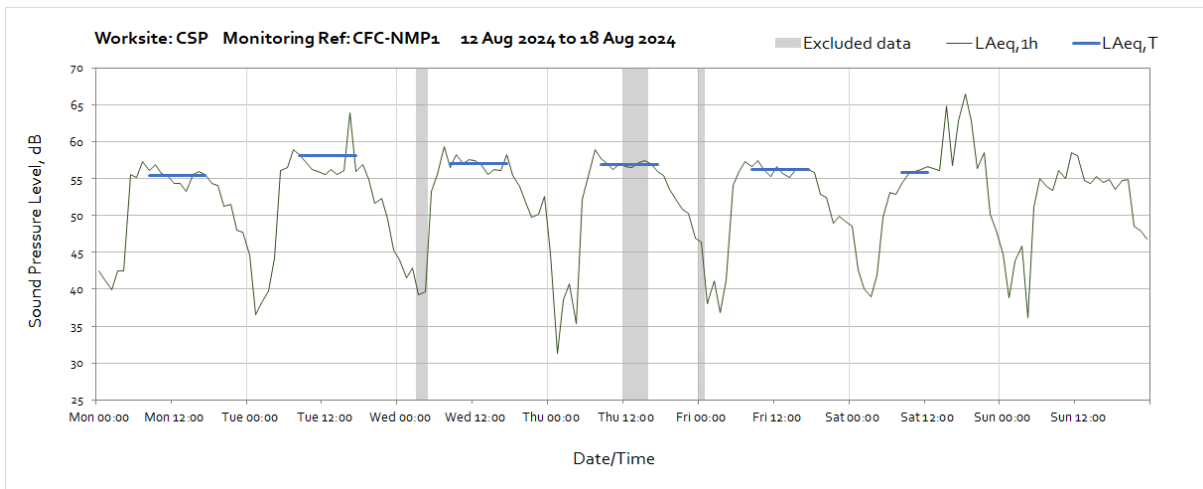
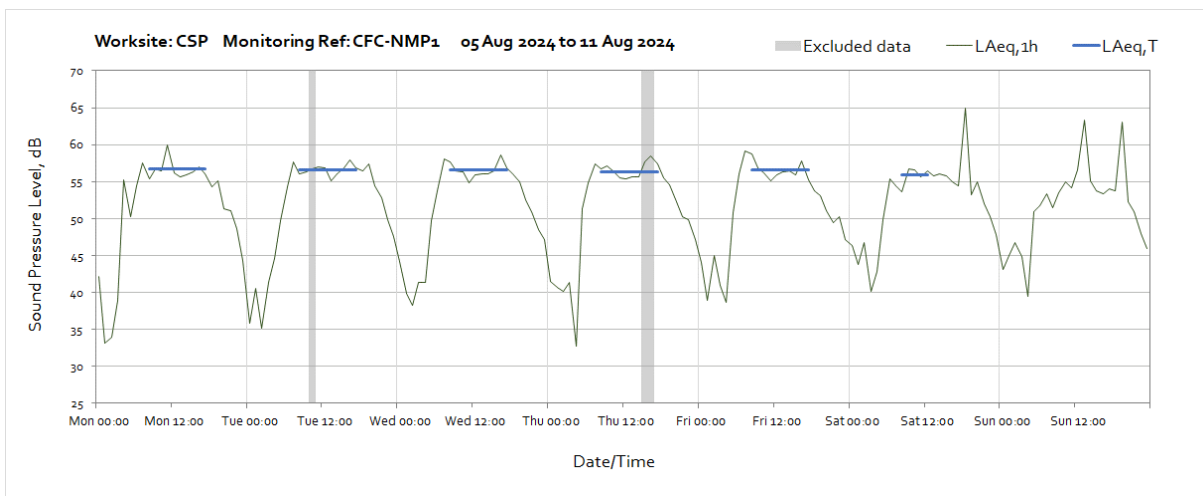
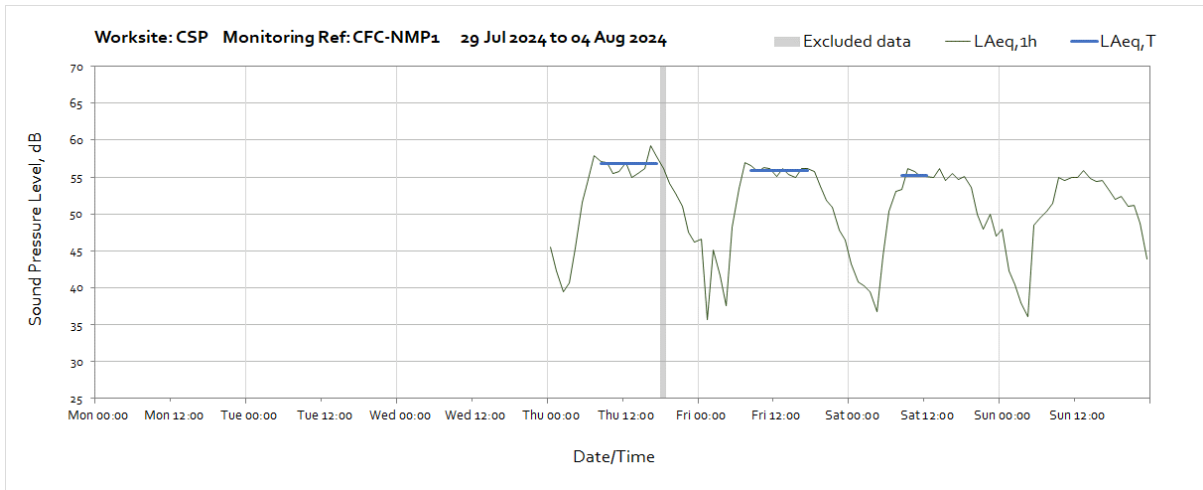


Note: Missing data between 11:0 and 12:00 on Tuesday 6th August was due to monitor field calibration.

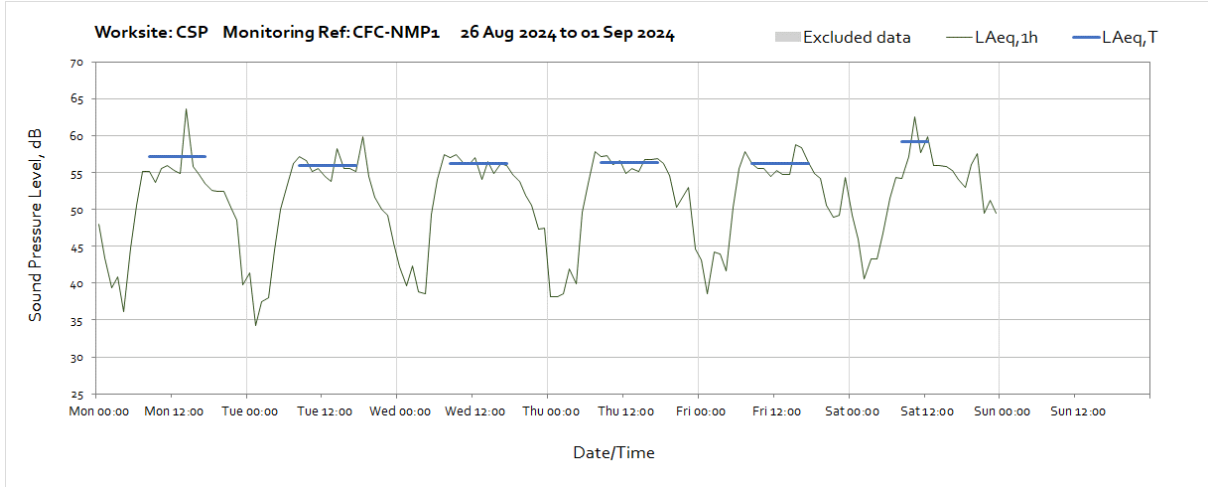
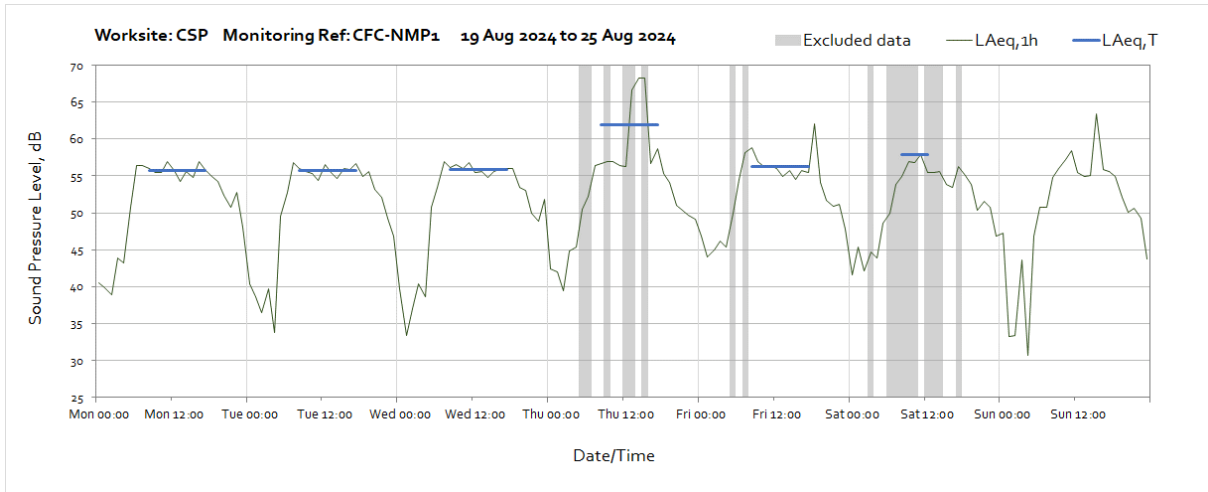
OFFICIAL



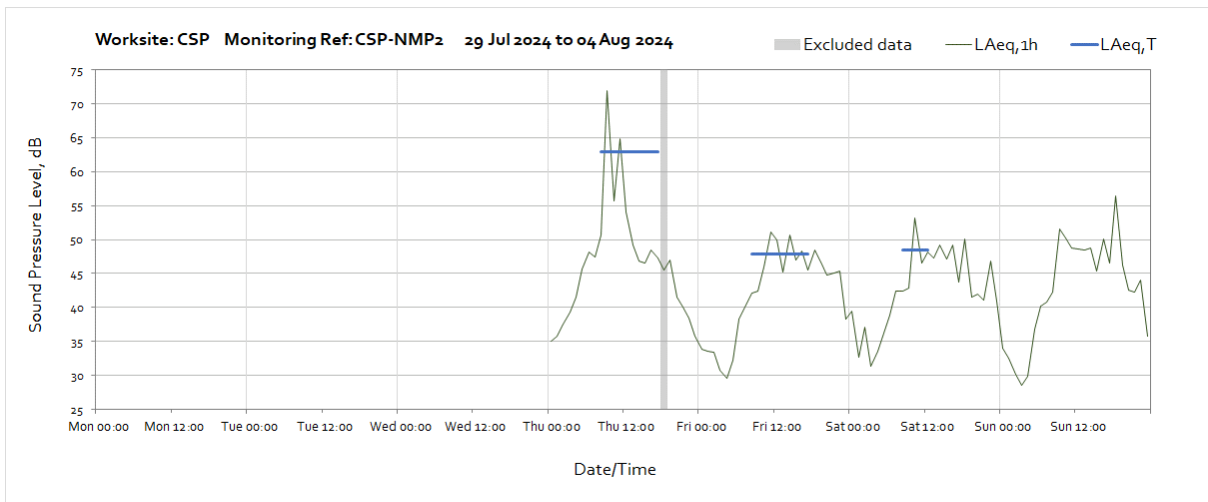
Worksite: CSP – Monitoring Ref: CFC-NMP1

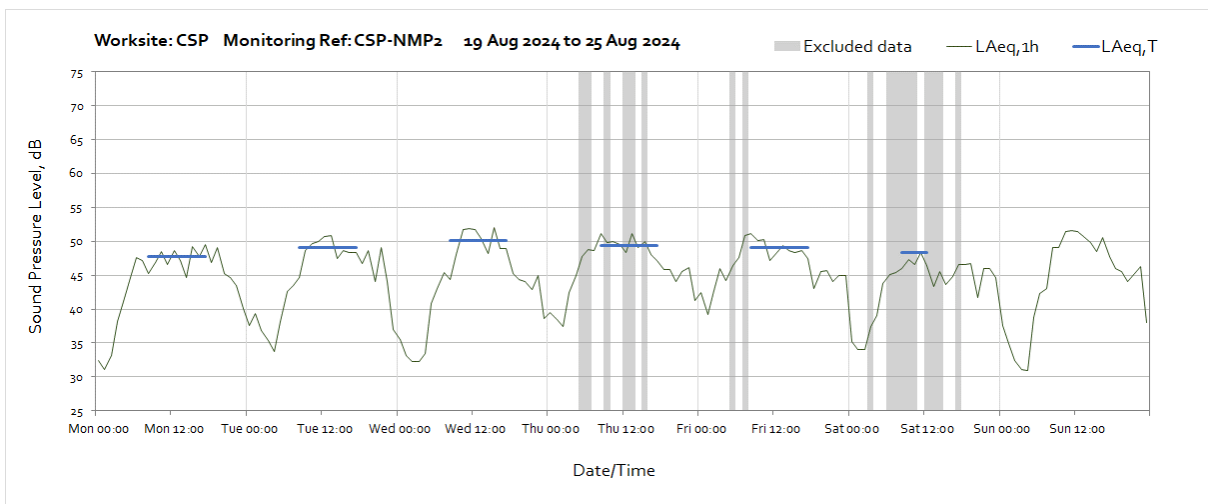
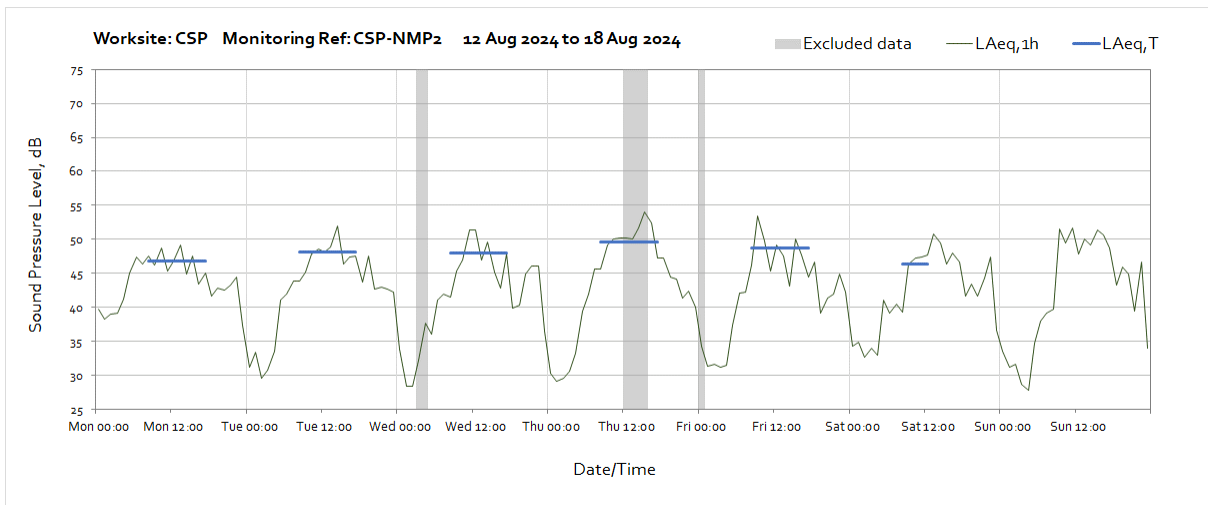
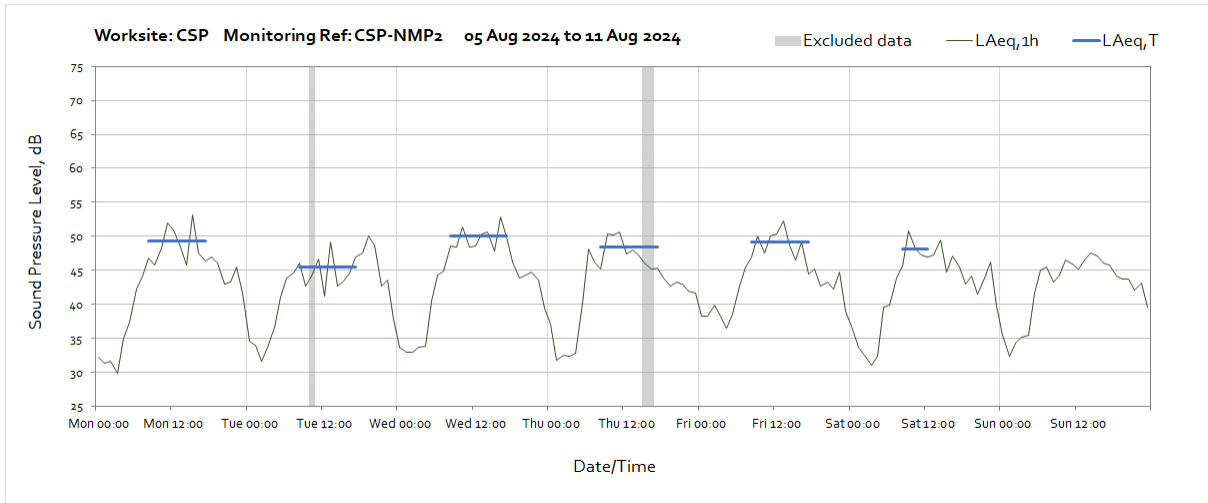


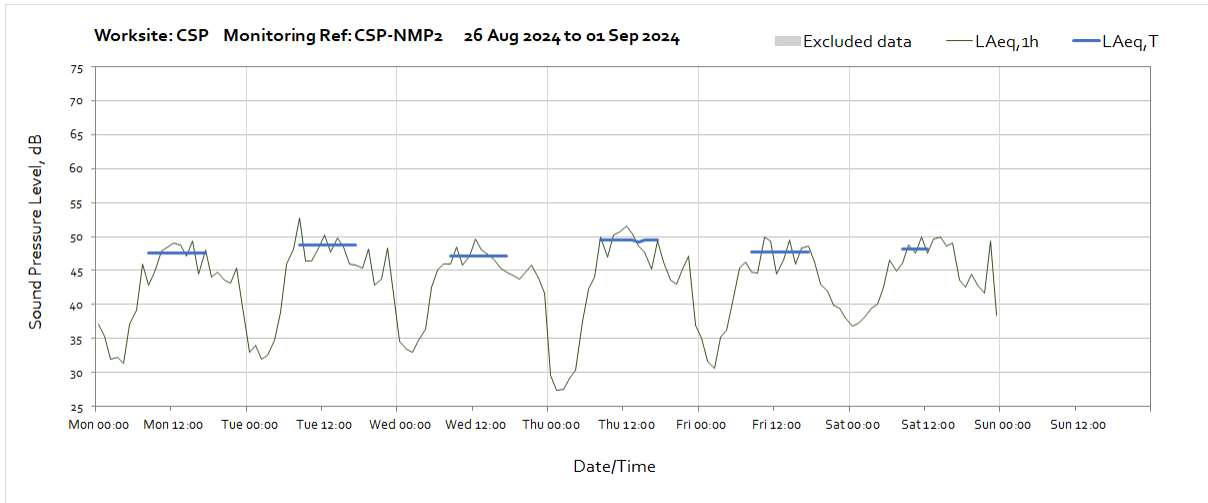
OFFICIAL



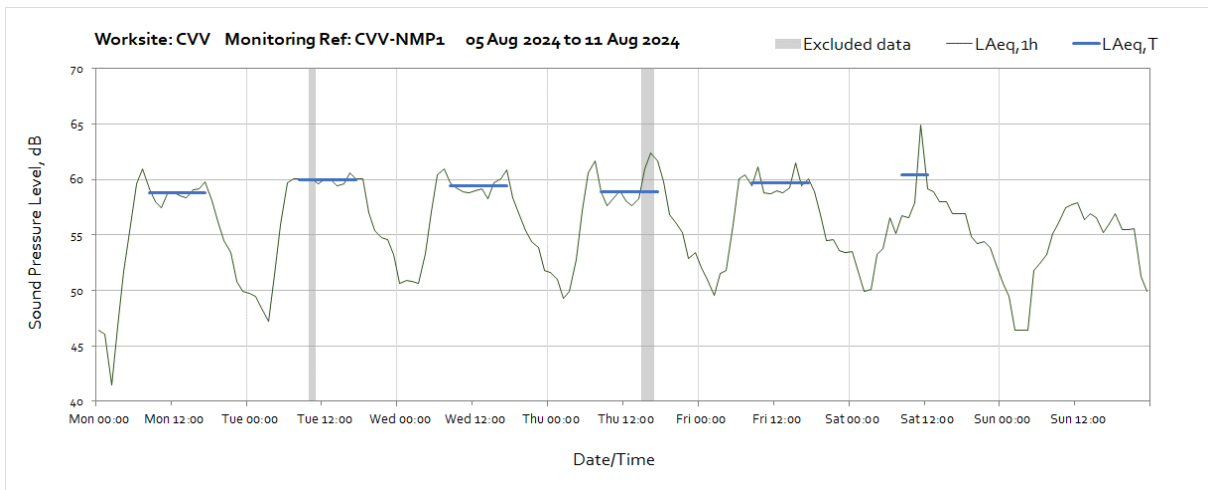
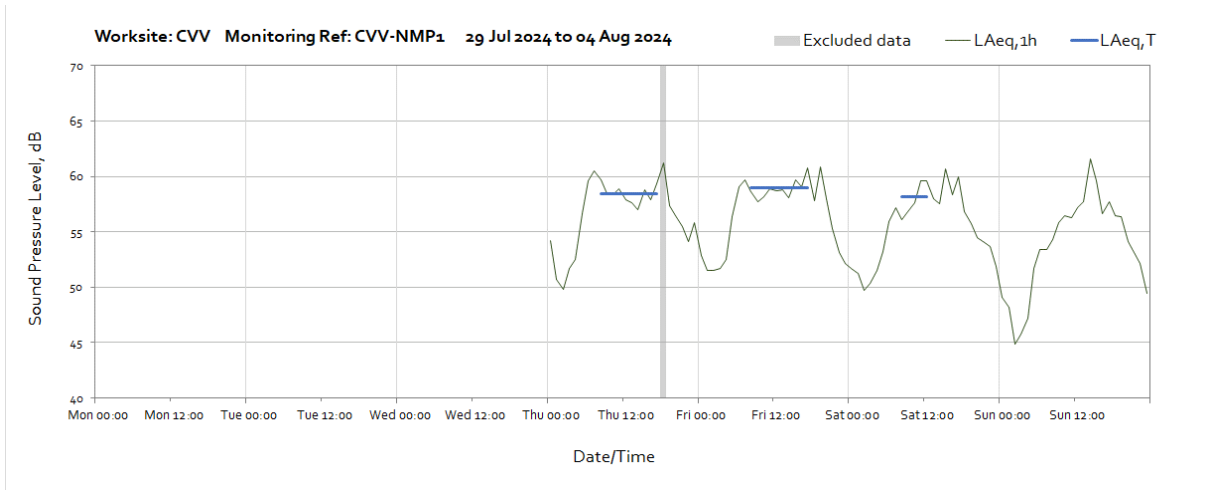
Worksite: CSP – Monitoring Ref: CSP-NMP2

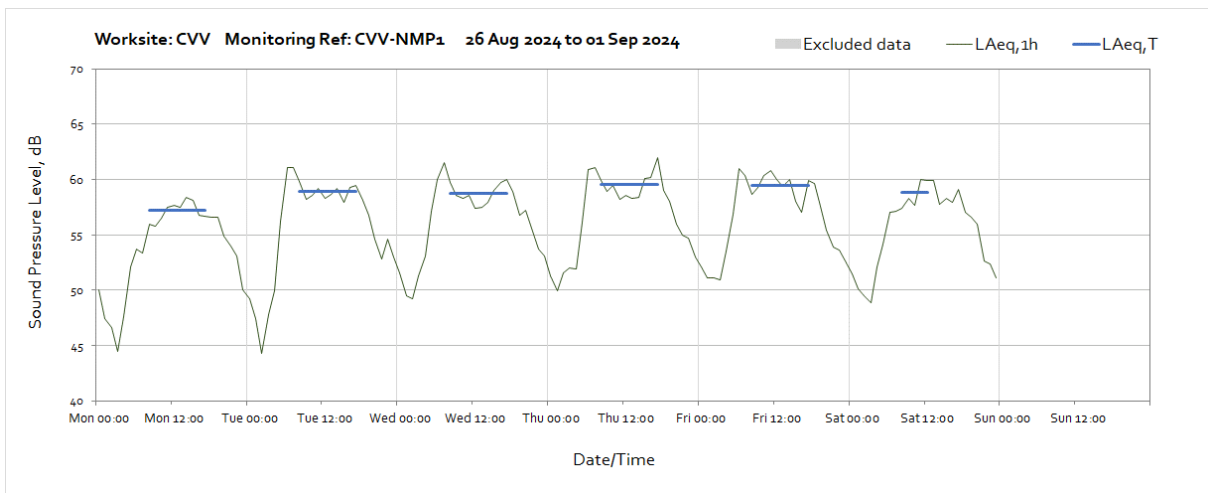
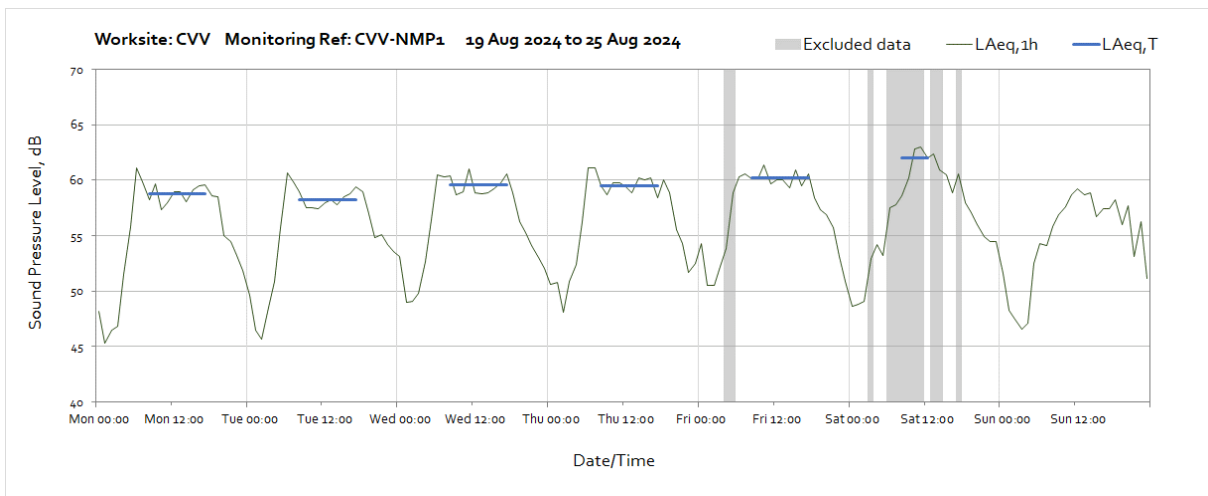
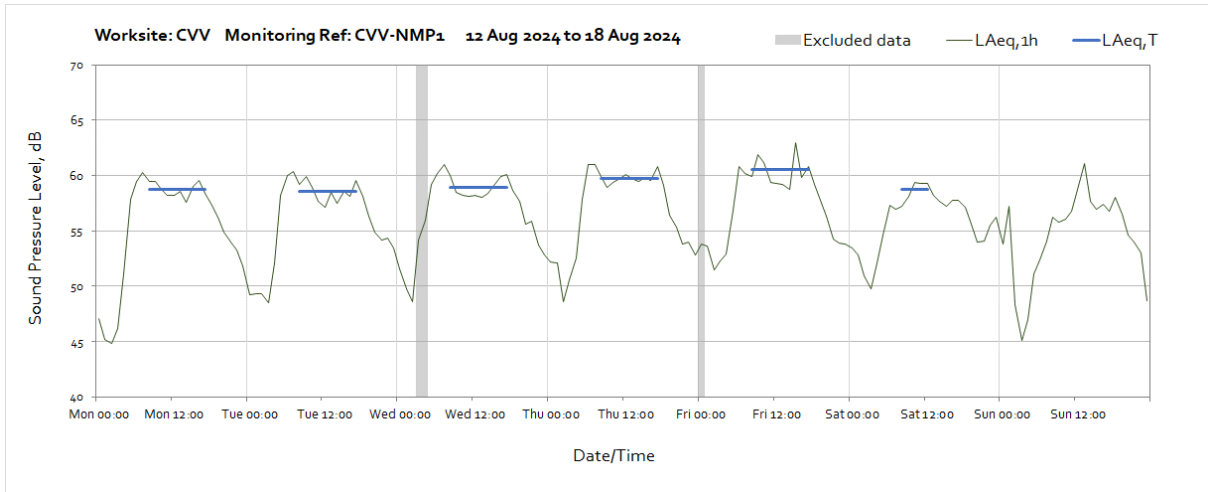






Worksite: CVV- Monitoring Ref: CVV-NMP1

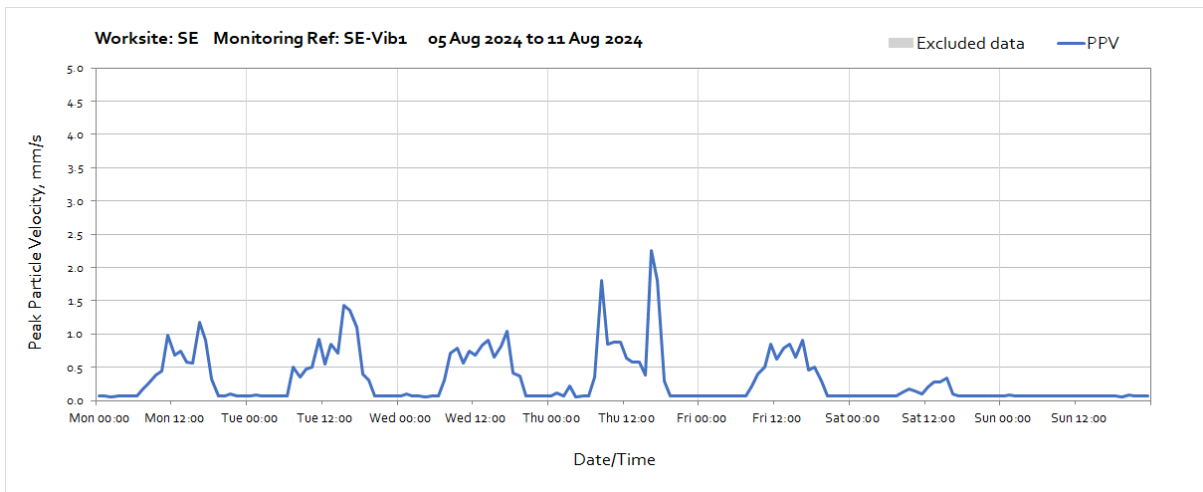
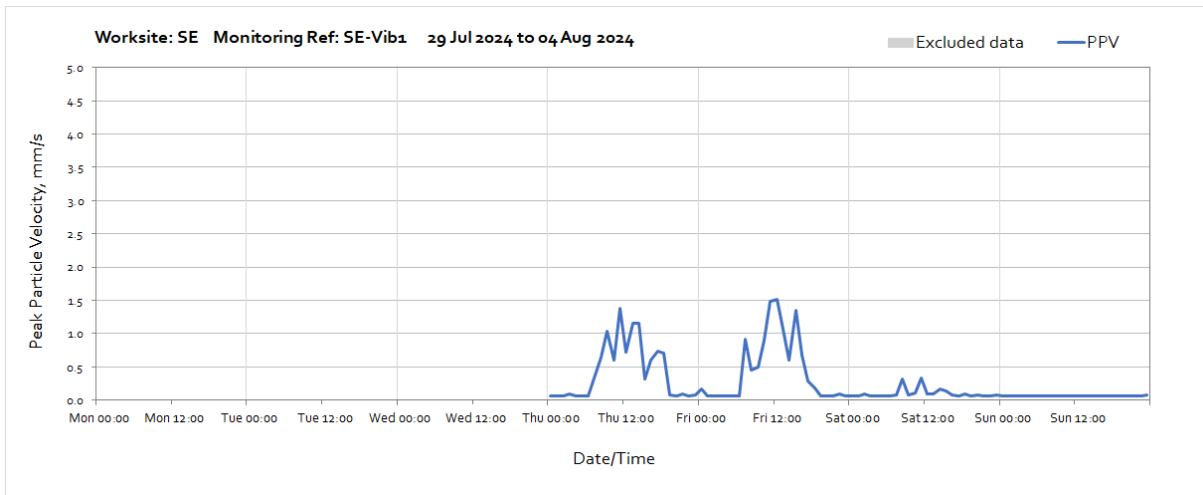


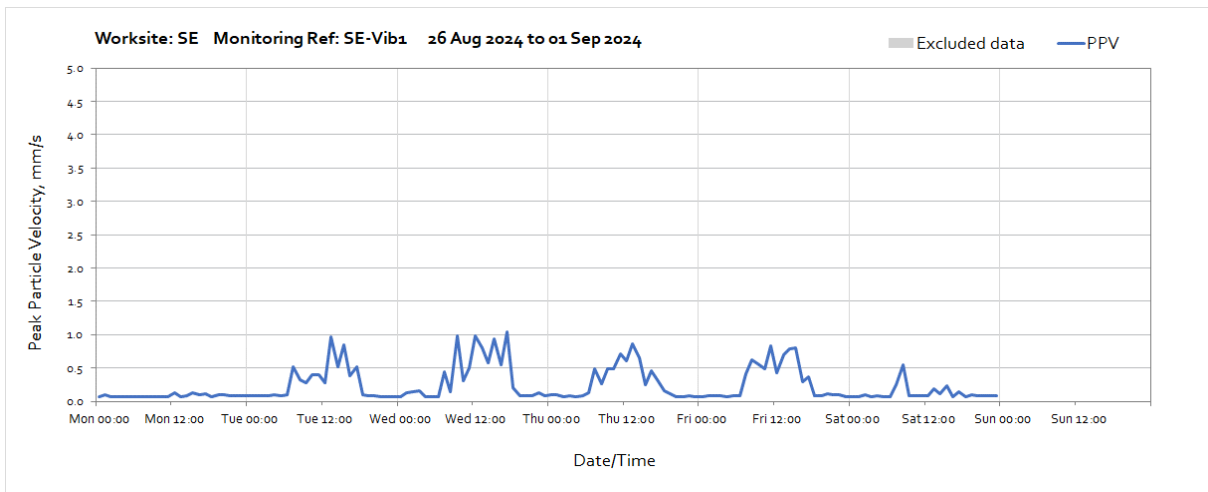
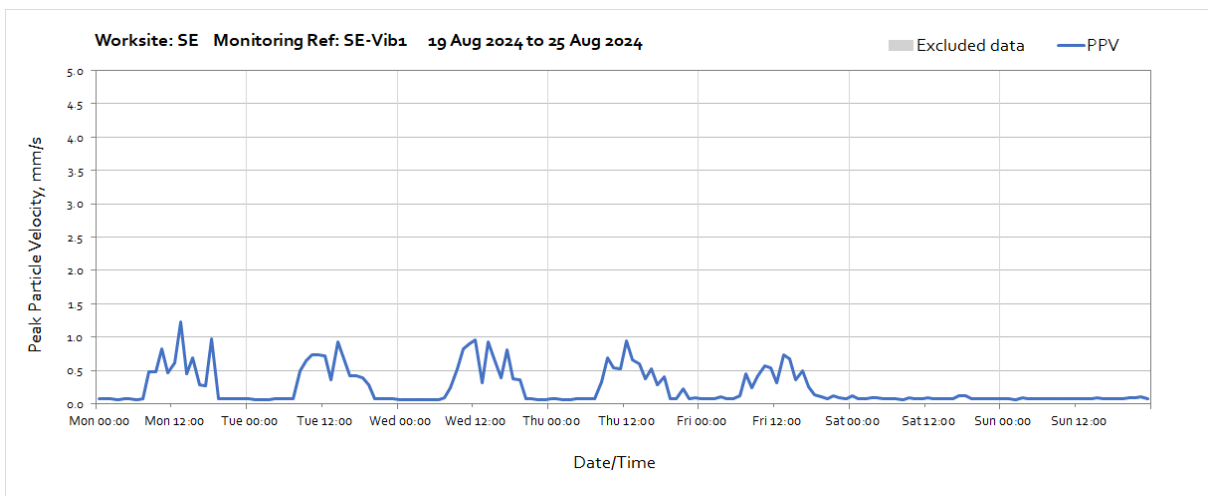
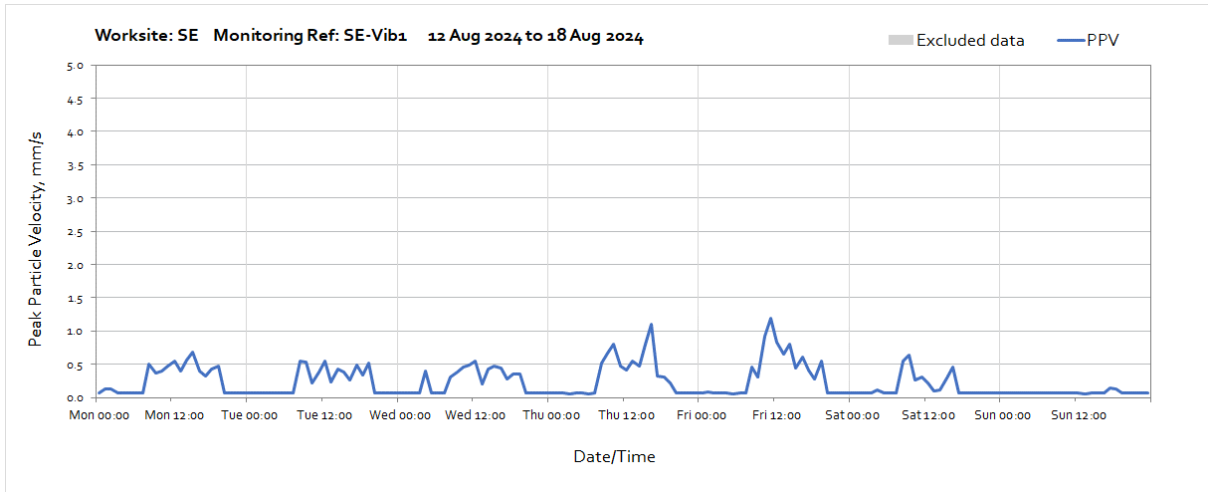


Vibration

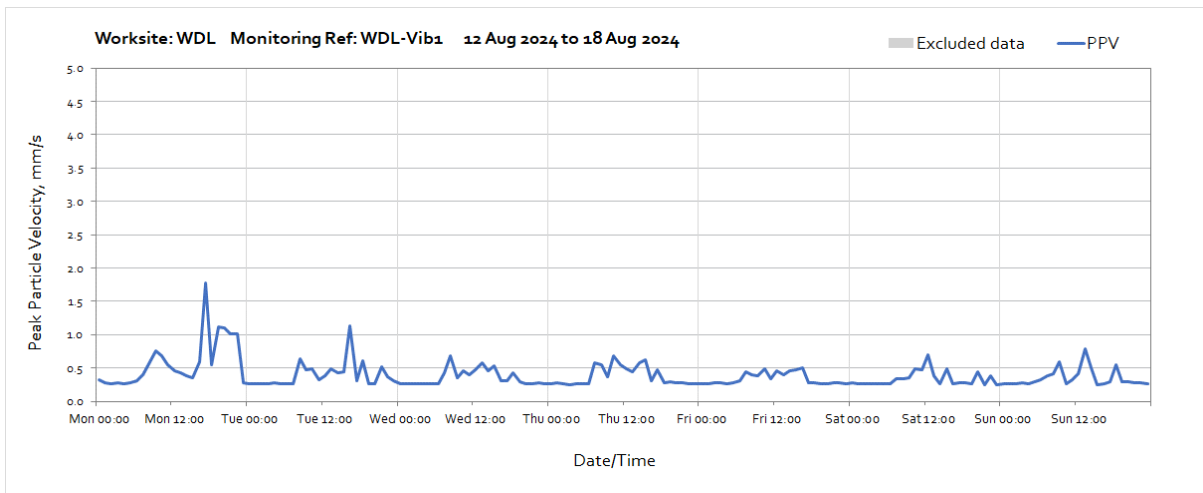
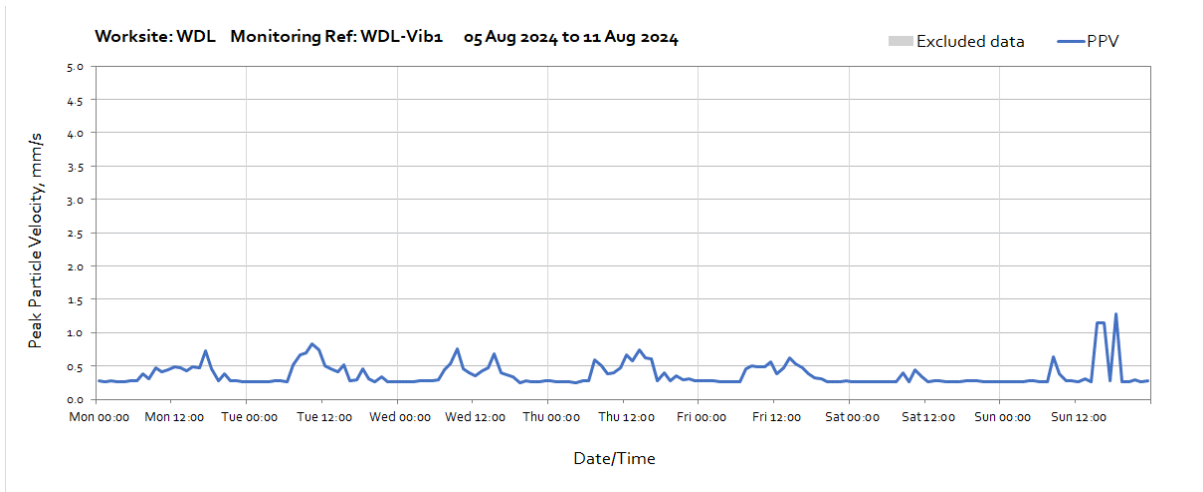
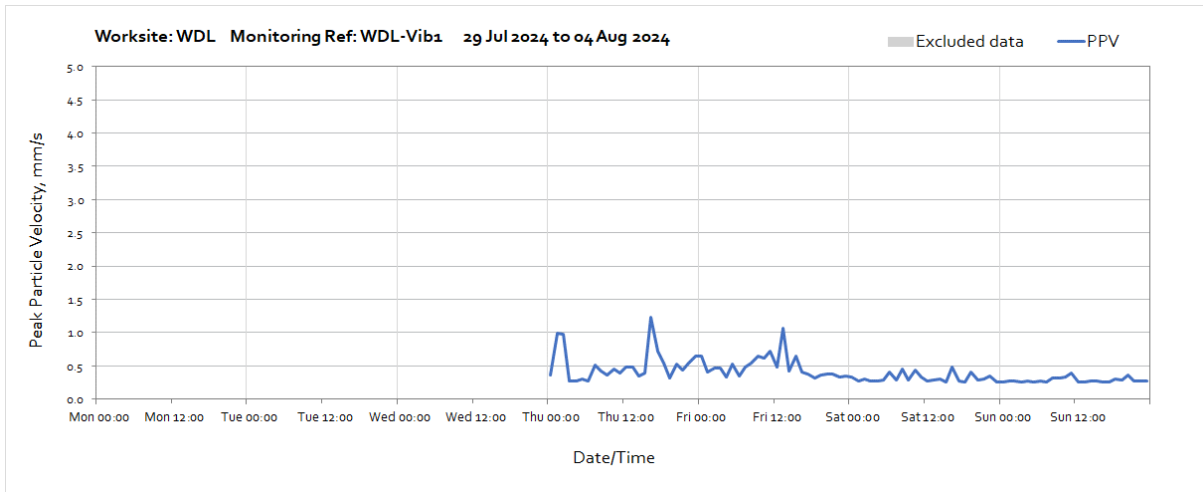
The following graphs show the hourly measured peak particle velocity PPV recorded during the monitoring period. The graphs show the highest PPV of the three orthogonal axes x, y and z. Periods where PPV values have been affected by local interference with the vibration monitor or only measured for part of the period, which are not representative of HS2 construction works, have been greyed out and excluded when calculating values in Table 4 of the main report.

Worksite: SE – Monitoring Ref: SE-Vib1

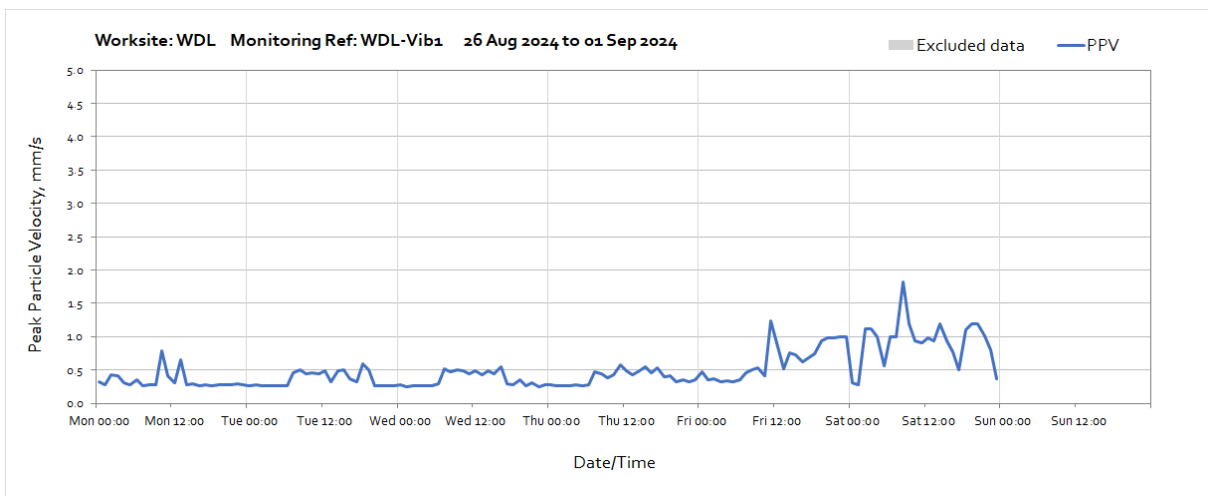
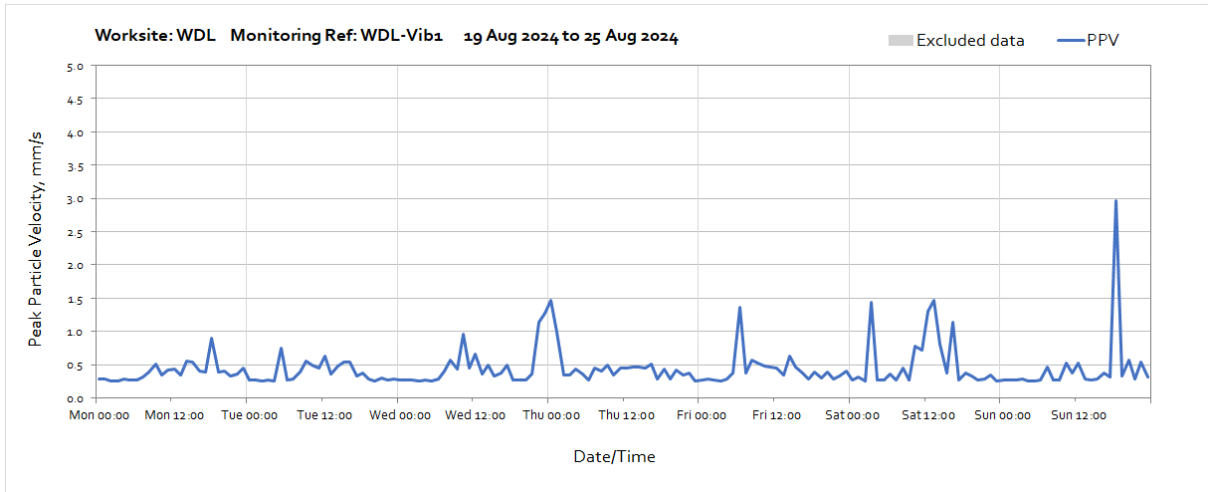




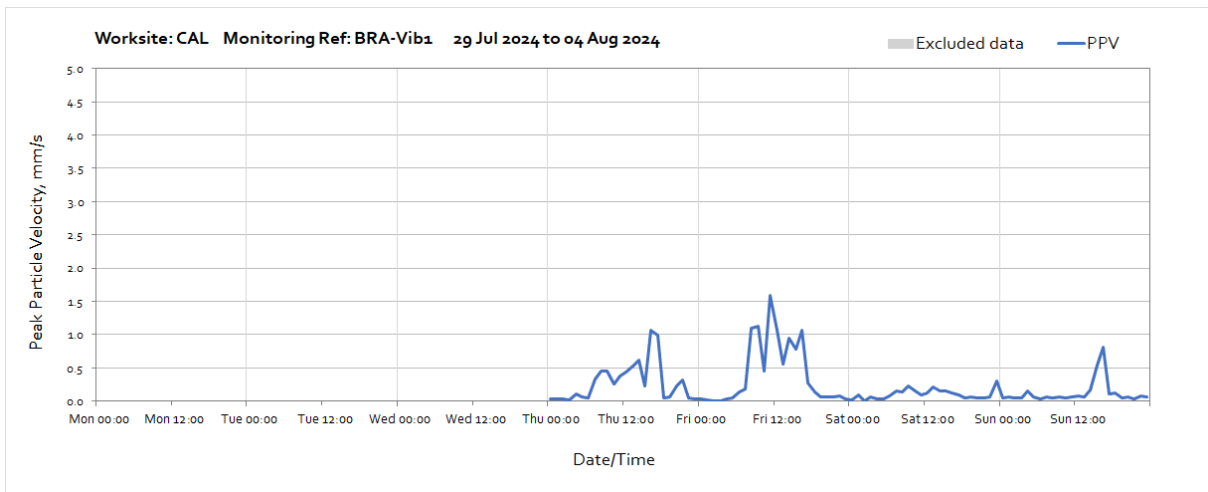
Worksite: WDL – Monitoring Ref: WDL-Vib1

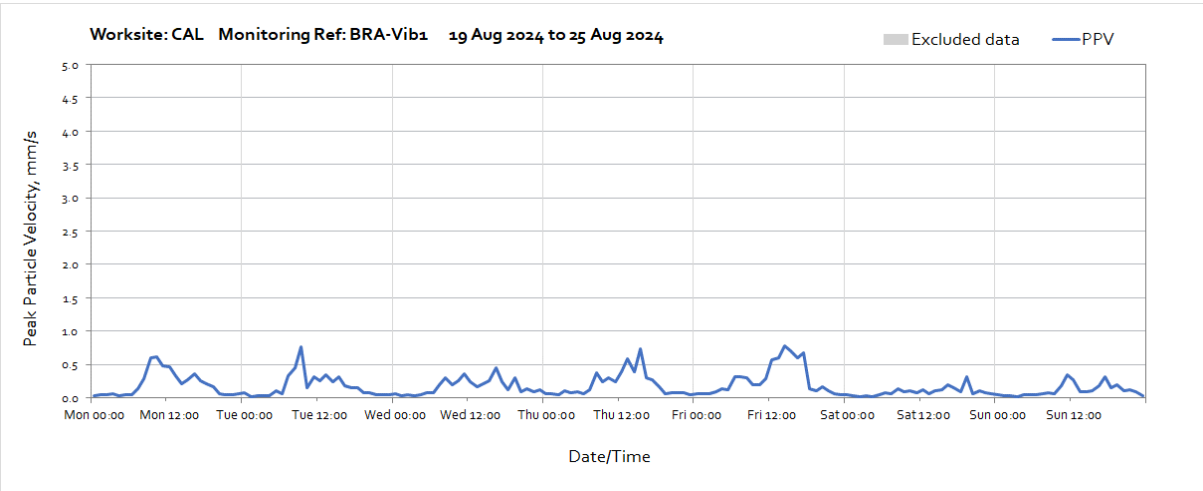
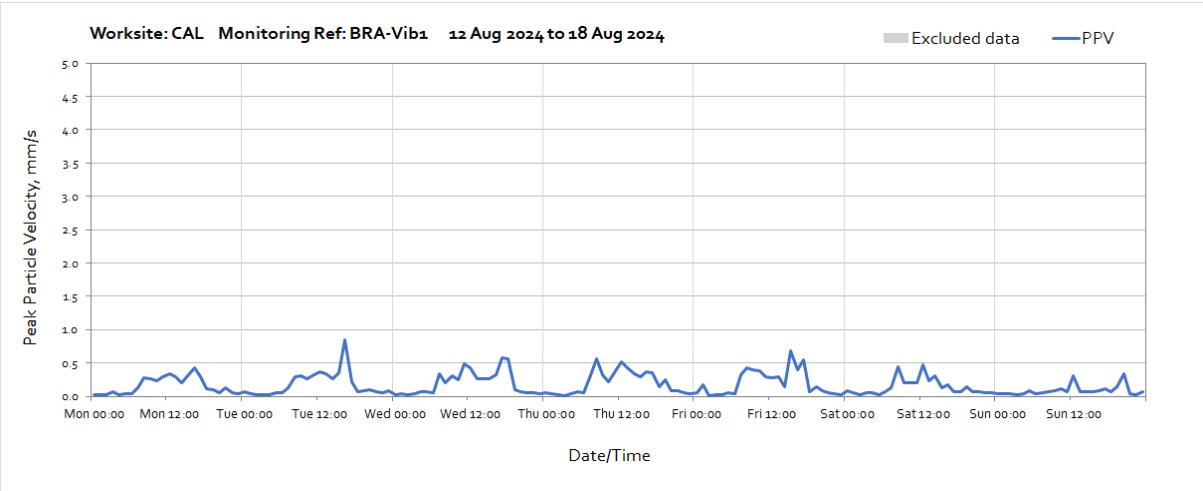
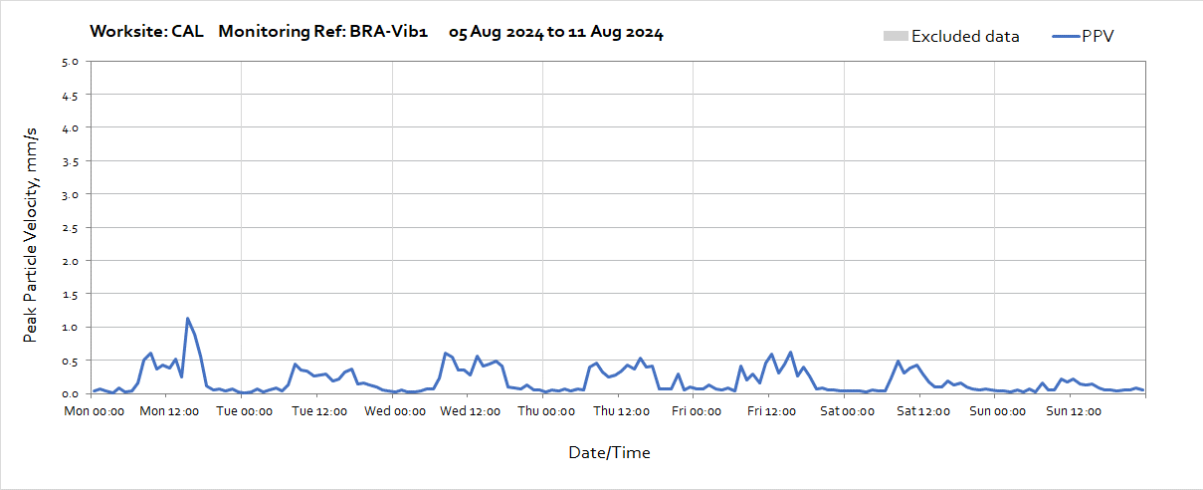


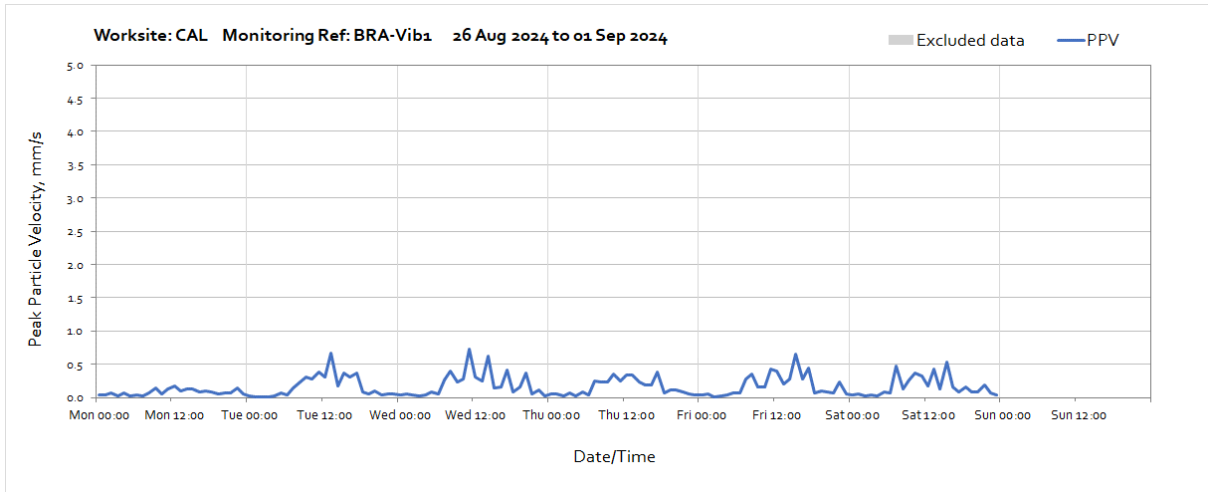
OFFICIAL



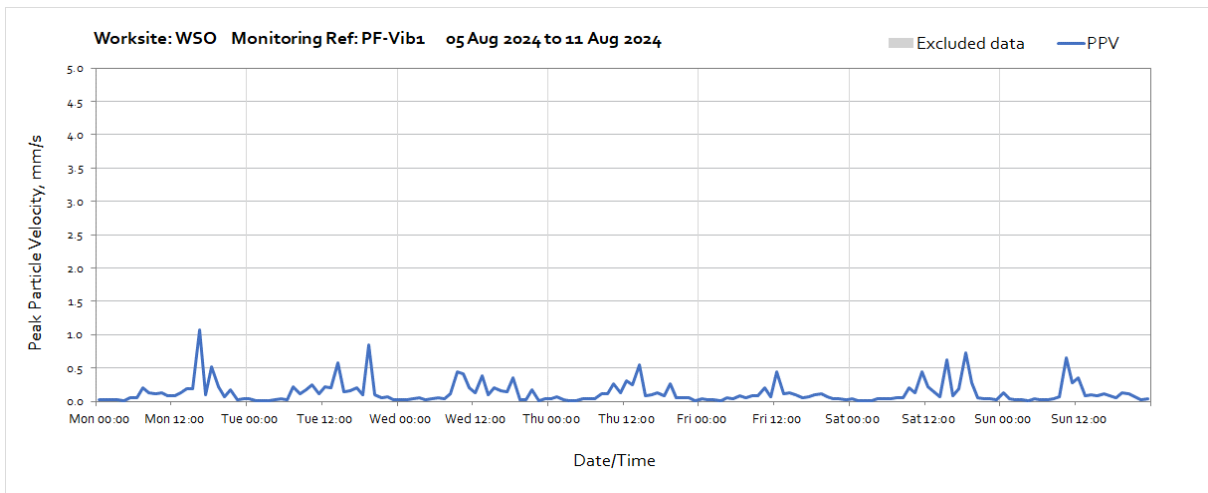
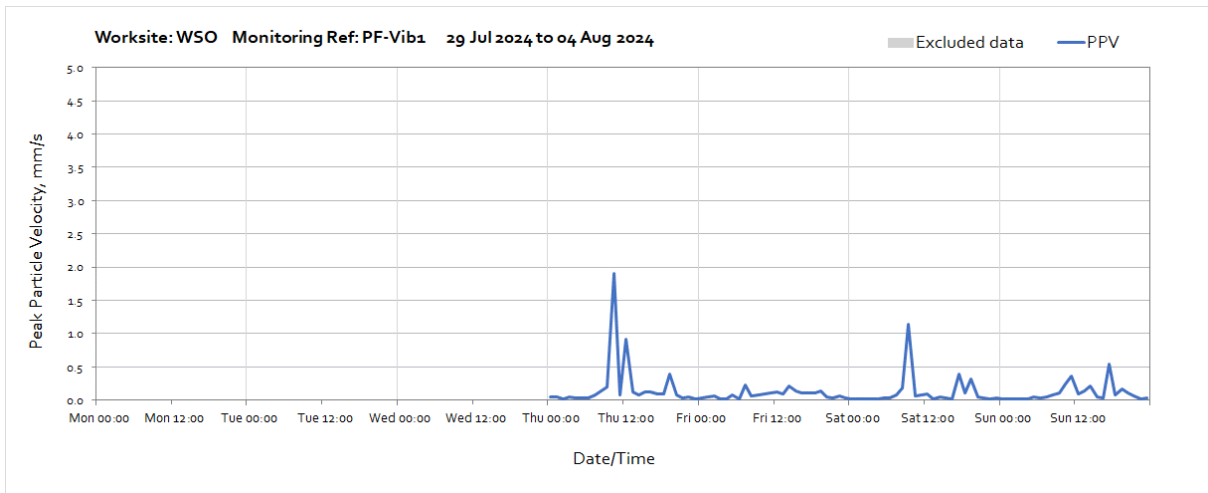
Worksite: CAL – Monitoring Ref: BRA-Vib1

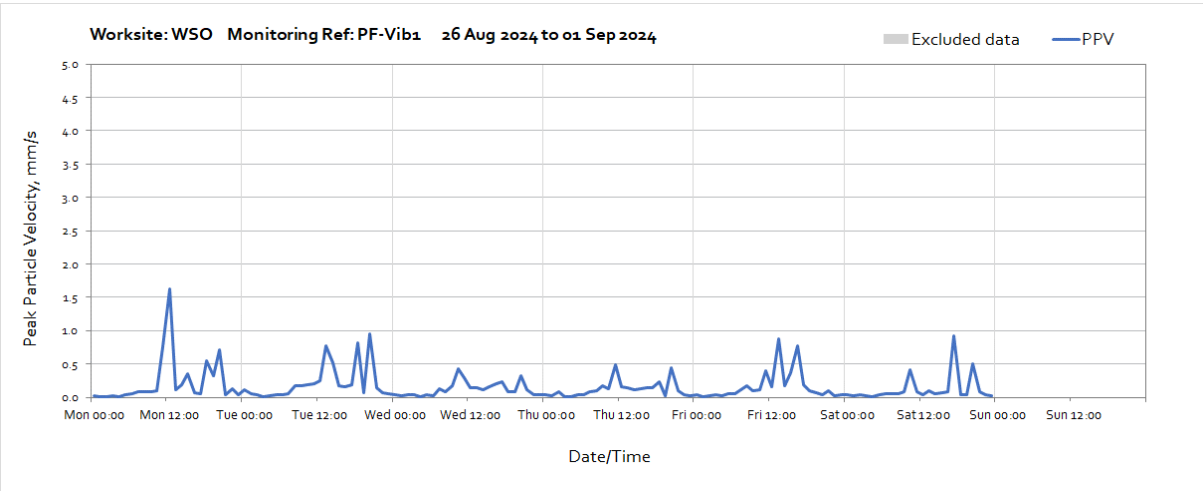
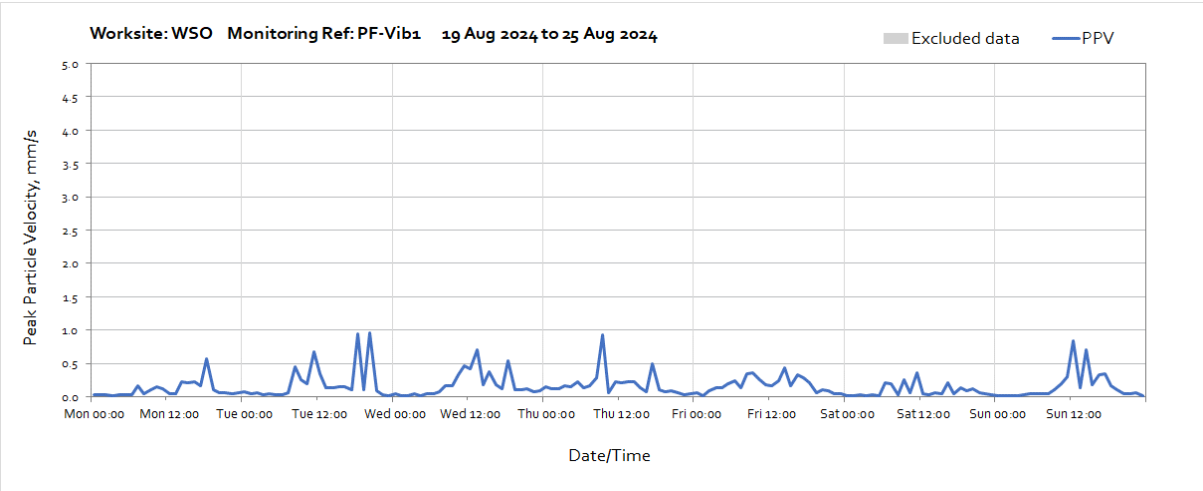
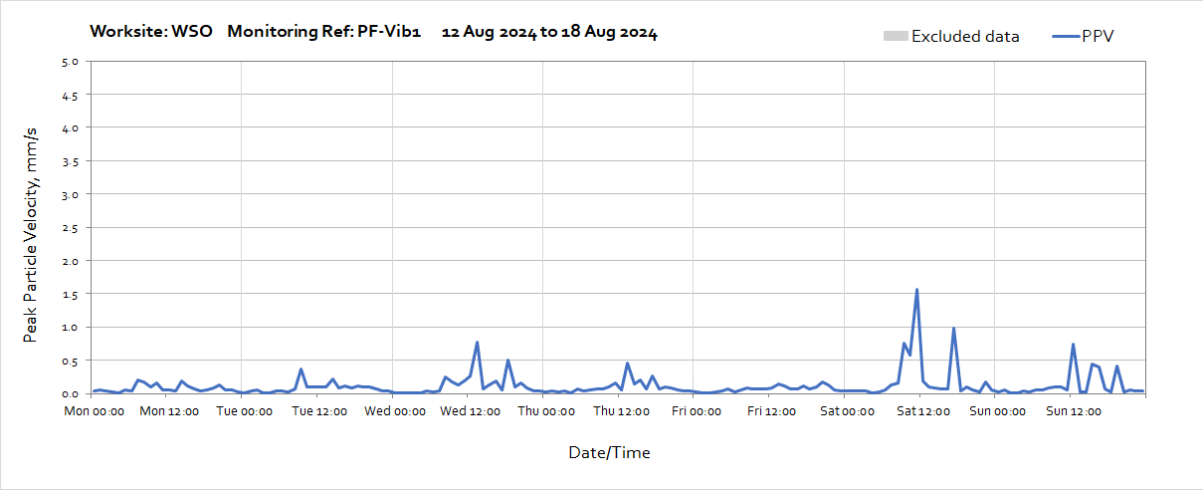




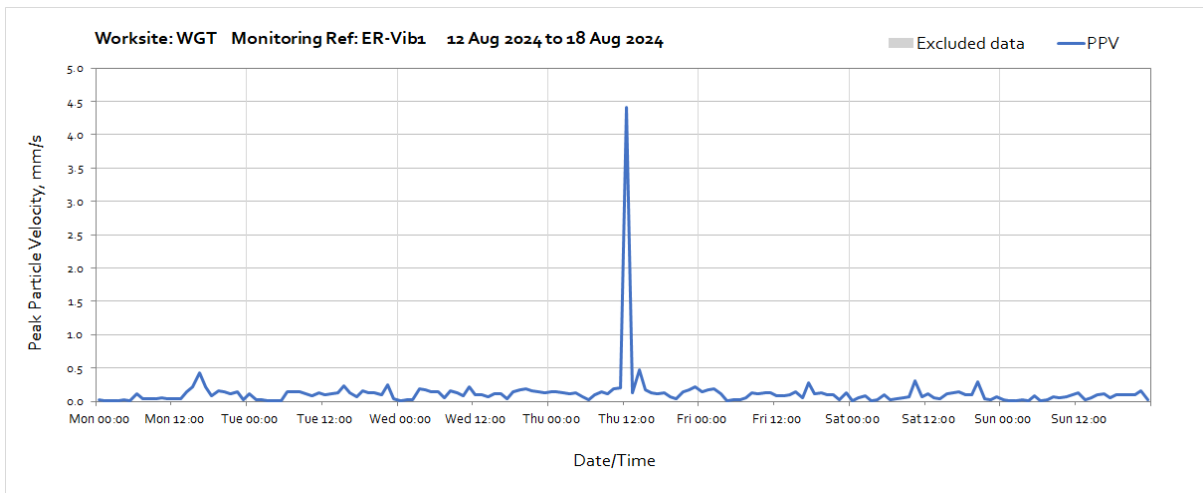
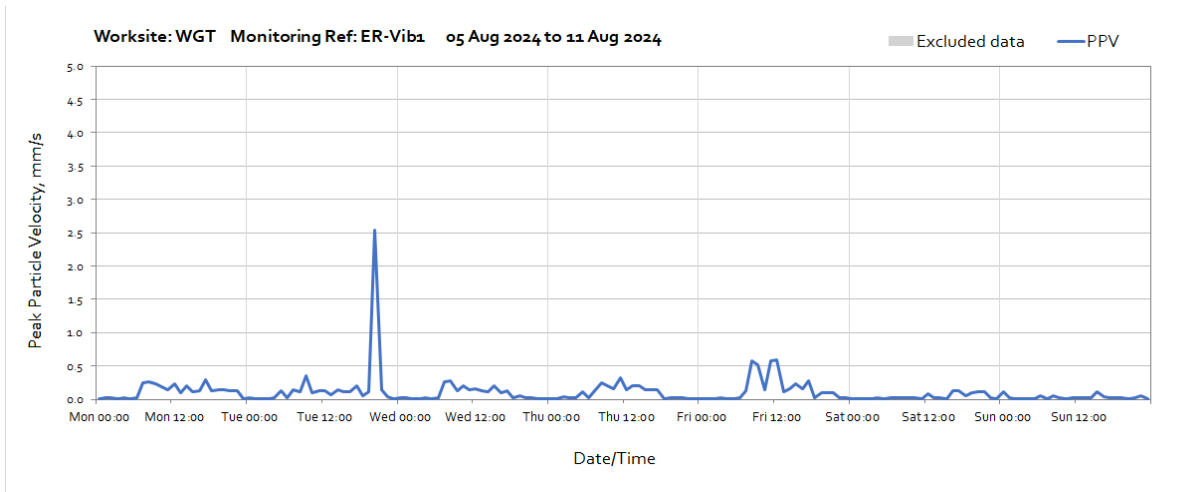
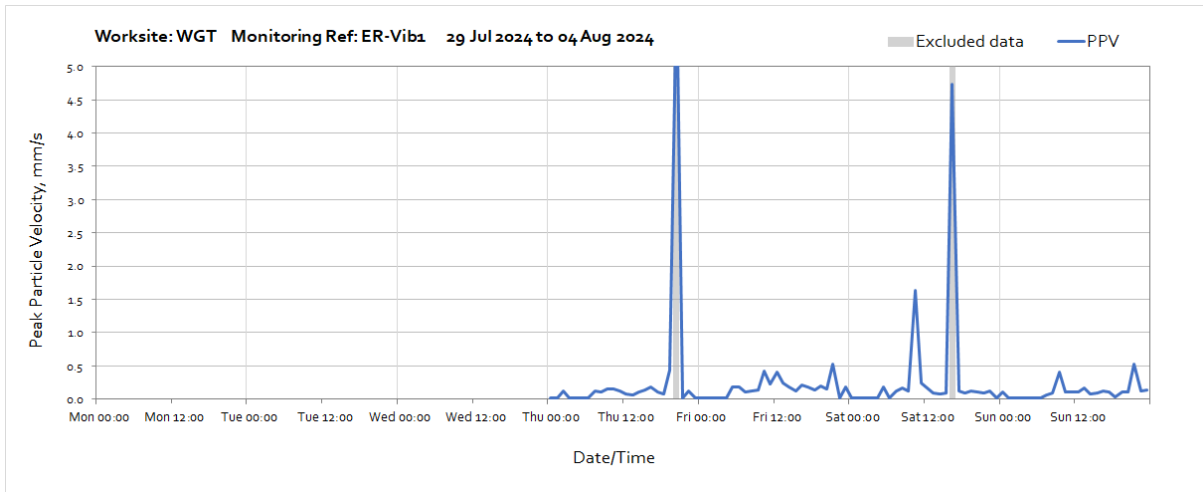


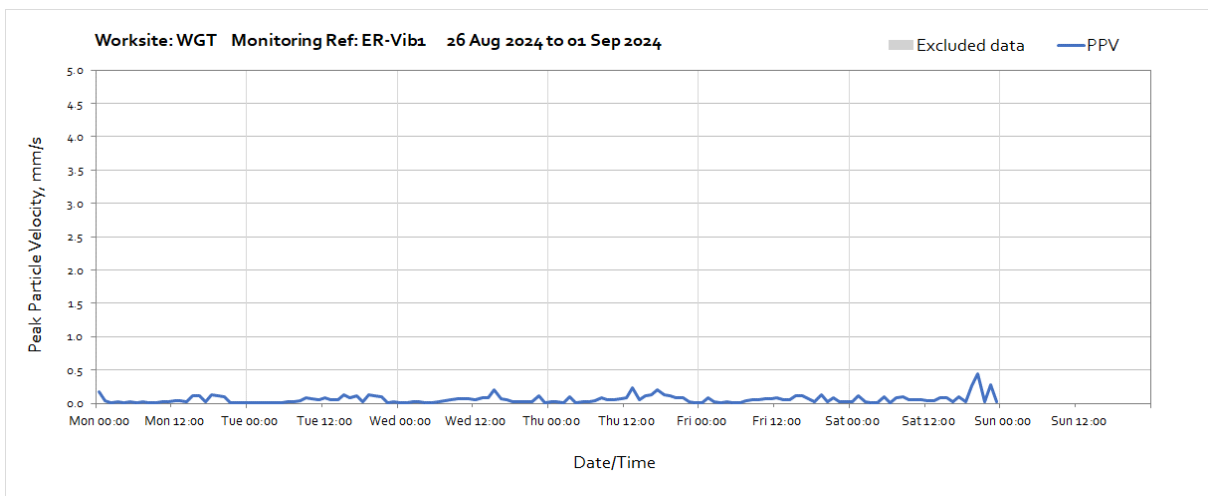
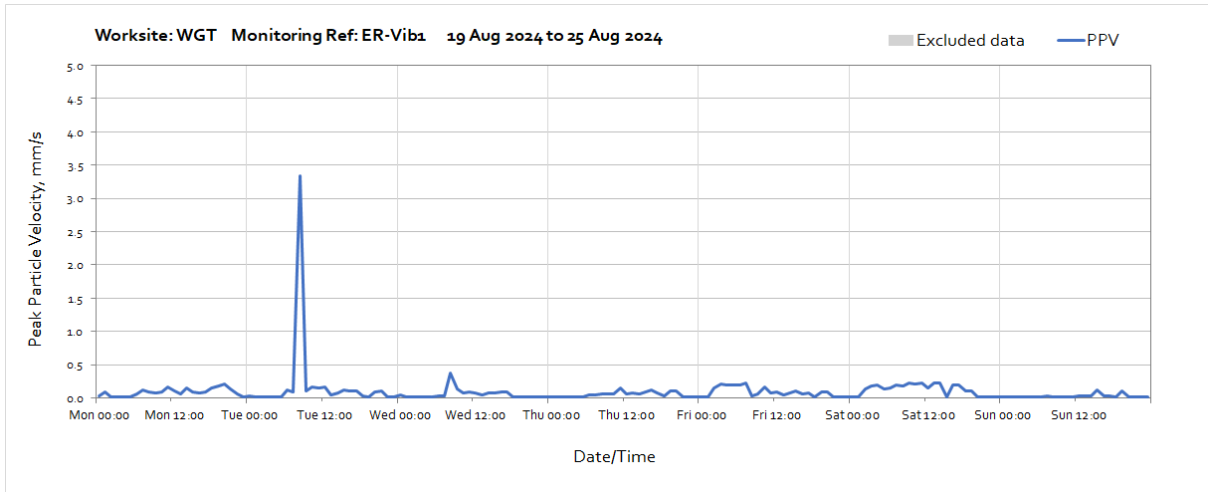
Worksite: WSO – Monitoring Ref: PF-Vib1



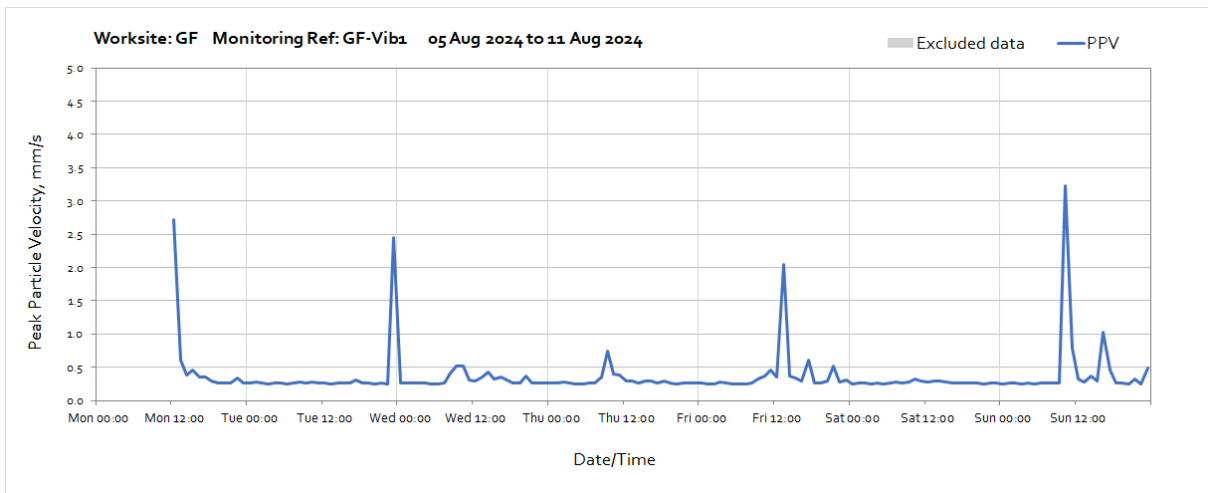


Worksite: WGT – Monitoring Ref: ER-Vib1





Worksite: GF – Monitoring Ref: GF-Vib1



Note: Monitor was re-installed after repair 12:00 on Monday 5th August.

