


**Legend**

- Ossian Wind Farm Array Area
- Scottish Offshore Transmission Infrastructure Indicative Boundary (SOFTI)
- Proposed Offshore Transmission Infrastructure Indicative Boundary (OFTI Subject of this S35 Request)
- Proposed Onshore Transmission Infrastructure Indicative Boundary (As Per OnTI S35 Direction confirmed 23rd May 2024)
- Territorial Water Line (Scotland/England)
- Indicative Grid Locations

04	-	-	-	-	-
03	-	-	-	-	-
02	11/09/2024	Updated cable corridor	SF	SSC	SSC
01	04/09/2024	First issue	SF	SSC	SSC
Rev	Date	Status	Drwn	Chkd	Appd



---

**Project**


**OSSIAN OFFSHORE WIND FARM**

---


**Title**

**FIGURE 1 - S35 REQUEST - INDICATIVE TRANSMISSION INFRASTRUCTURE LOCATION**

---



0 12.5 25 50 nm



---

Scale  
1:1,500,000

Plot Size  
A3

Datum  
ETRS89

Projection  
UTM30N

---

Drawing Number  
**OSN-M-MSC-0001-03**

Sheet No.  
001 OF 001