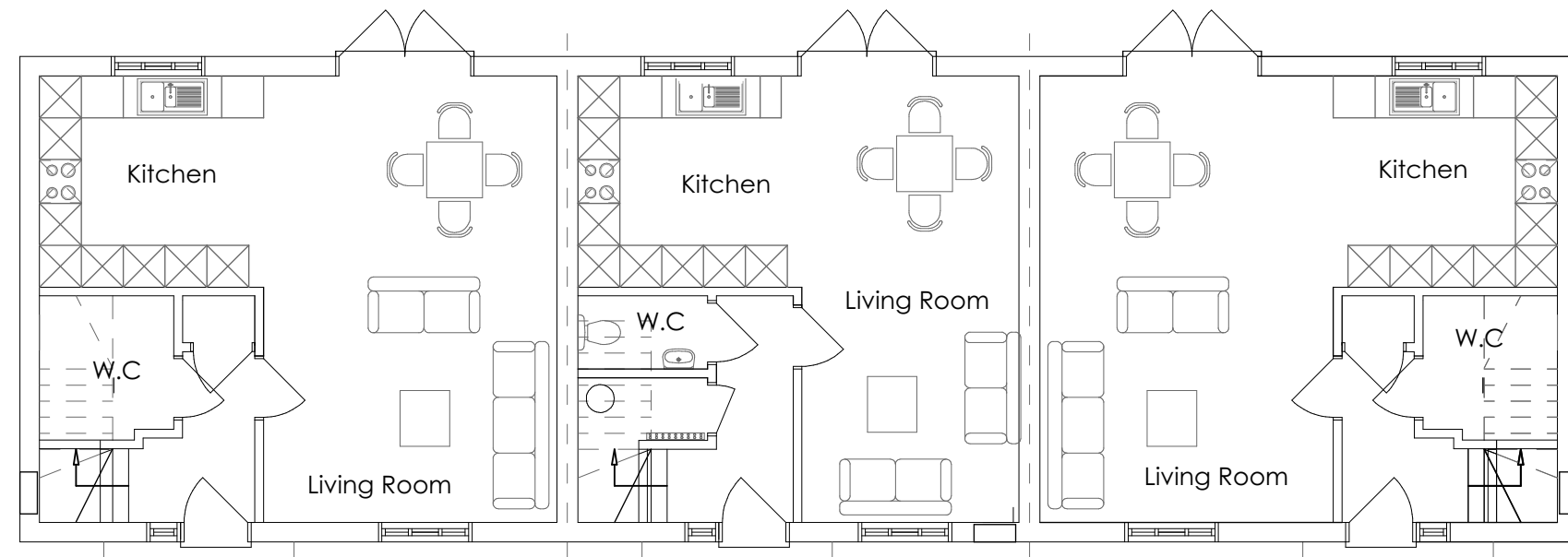




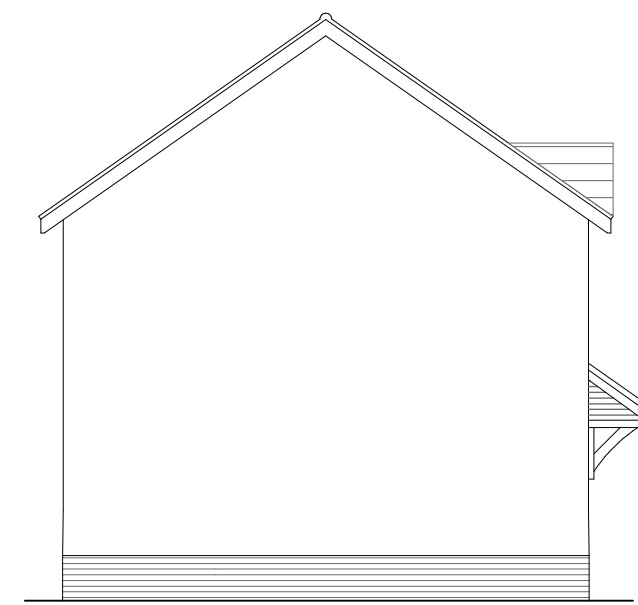
PLOT 3 PLOT 4 PLOT 5
FRONT ELEVATION



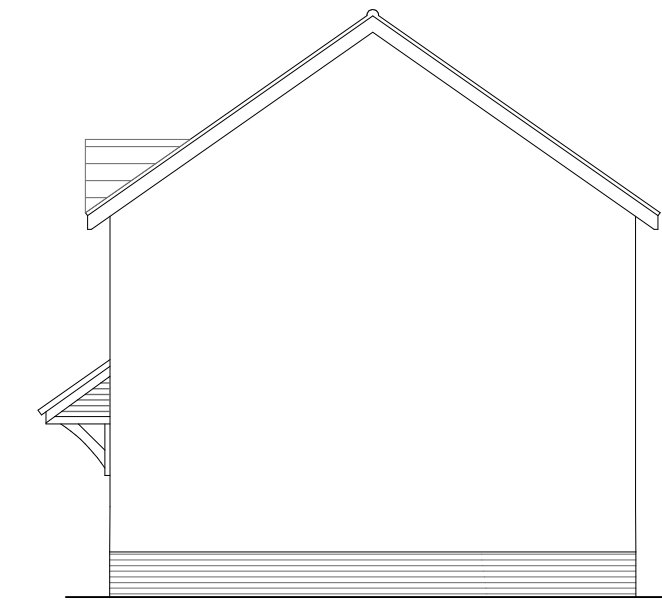
PLOT 5 PLOT 4 PLOT 3
REAR ELEVATION



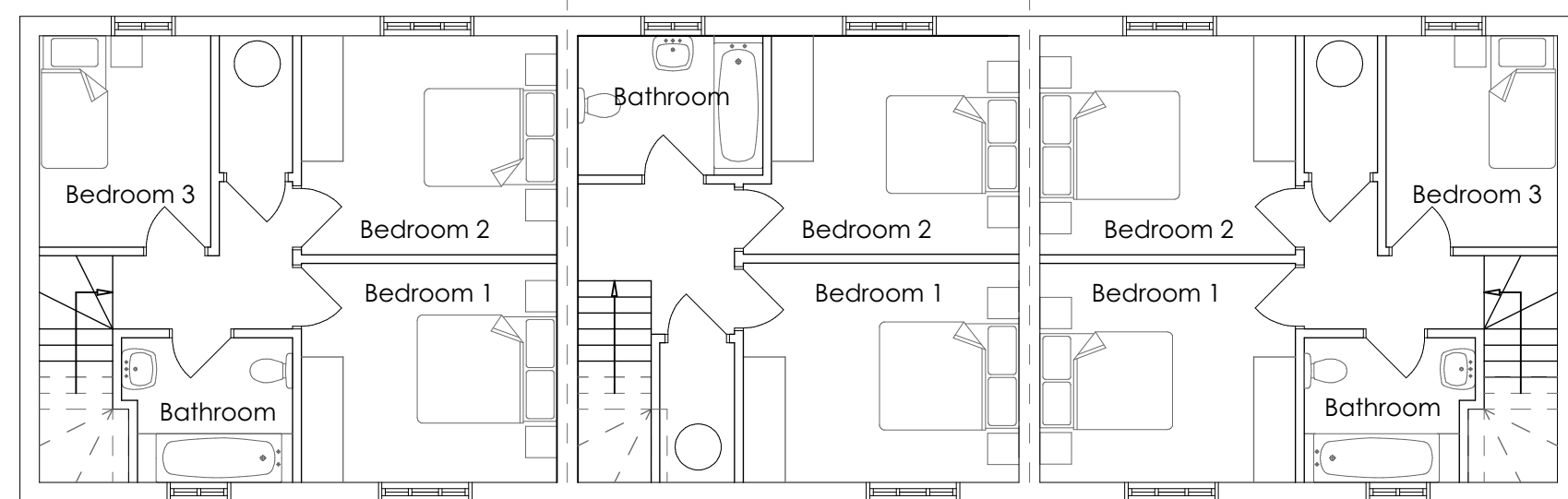
PLOT 3 PLOT 4 PLOT 5
GROUND FLOOR



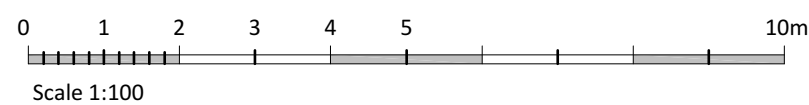
FLANK ELEVATION



FLANK ELEVATION



FIRST FLOOR



Issue	Description	Date
-	Planning issue	11/04/2024



Project name:			Land East of Ugley Village Hall, Ugley
Drawing title:			Plots 3-5 Plans and Elevations
Scale:	1:100	Date:	12/04/2024
Paper:	A2 Paper	Drawn:	SJG
Drawing no:			596 x PL03

All dimensions are in millimeters unless otherwise stated. Do not scale from this drawing. If in doubt, ask.