


TL5437NWB 1:500 LV



FOR CONTINUATION SEE SHEET TL 5437 NEB

FOR CONTINUATION SEE SHEET TL 5437 NWA

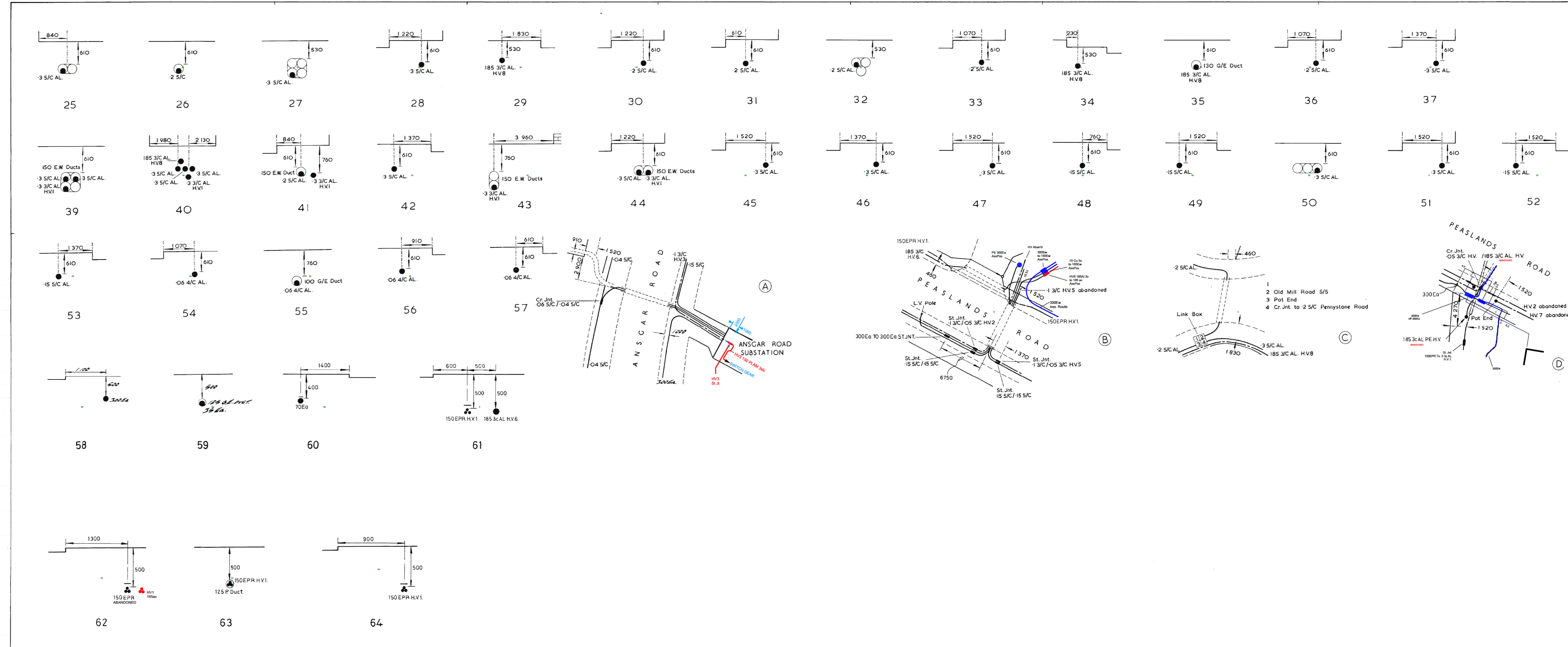
FOR CONTIN... SEE SHEET TL 54 9

TL 5437 NWB

PILOT CABLES AND HIGH VOLTAGE CABLES													
Serial numbers refer to this sheet only and lengths are to sheet edge													
No.	kV	Size	Cores	Designation	Length metres	Length yards	No.	kV	Size	Cores	Designation	Length metres	Length yards
HV1	11	150	3	Old Mill Road S/S - Primary S/S									
HV2	11	05 4-1	3/C	Tronring College S/S - Mount Pleasant Road S/S (abandoned)									
HV3	11	1	3/C	ASSGAR RD TEES SAFFRON WALDEN PRIM. 1700S WAY									
HV4	11	150	3	Tronring College S/S - 33/HKV S/S									
HV5	11	05 8-1	3/C	Tronring College S/S - Primary S/S (abandoned)									
HV6	11	05 3	3/C	Swier Works S/S									
HV7	11	05 4-1	3/C	Abandoned from Enlargement 'D' - Plot End									
HV8	11	185 AL	3/C	Peaslands Road junction with Winstonly Road Old Mill Road S/S - <del>SAFFRON WALDEN</del>									
					Total length		Total length						
NOTES (1) FOR FULL DETAILS OF 11 kV CABLES REFERENCE SHOULD BE MADE TO THE PRIMARY RECORDS (2) E DENOTES CNE CABLE - DENOTES ALPEX TYPE Where HV Cables are not ducted it is assumed they are tile covered													
1 : 500 SCALE U/G MAINS LOCATION SAFFRON WALDEN													
DIMENSIONS IN MILLIMETRES		REPRODUCED FROM OR BASED UPON THE ORDINANCE SURVEY MAP WITH THE SANCTION OF THE CONTROLLER OF MAPS STATIONARY				SERVICES FOR DETAILS OF SERVICE CABLE REFERENCE SHOULD BE MADE TO THE SERVICE CARDS IN THE DISTRICT OFFICE		SHEET NO. TL5437NWB s0		ISSUE DATE A 18-08-04			



# s1



TL 5437 NWB  
FOR CONTN. 1 SEE SHEET TL 54 9

TL 5437 NWB 1



SCALE  
LOCATION SAFFRON WALDEN

<small>REPRODUCED FROM OR BASED UPON THE ORDNANCE SURVEY MAP WITH THE SANCTION OF THE CONTROLLER OF HM STATIONERY OFFICE. CROWN COPYRIGHT RESERVED.</small>	<small>SERVICES FOR DETAILS OF SERVICE CABLE REFERENCE SHOULD BE MADE TO THE SERVICE CARDS IN THE DISTRICT OFFICE.</small>	SHEET NO. TL5437NWB.s1	ISSUE A	DATE 18-08-04
---	--	---------------------------	------------	------------------

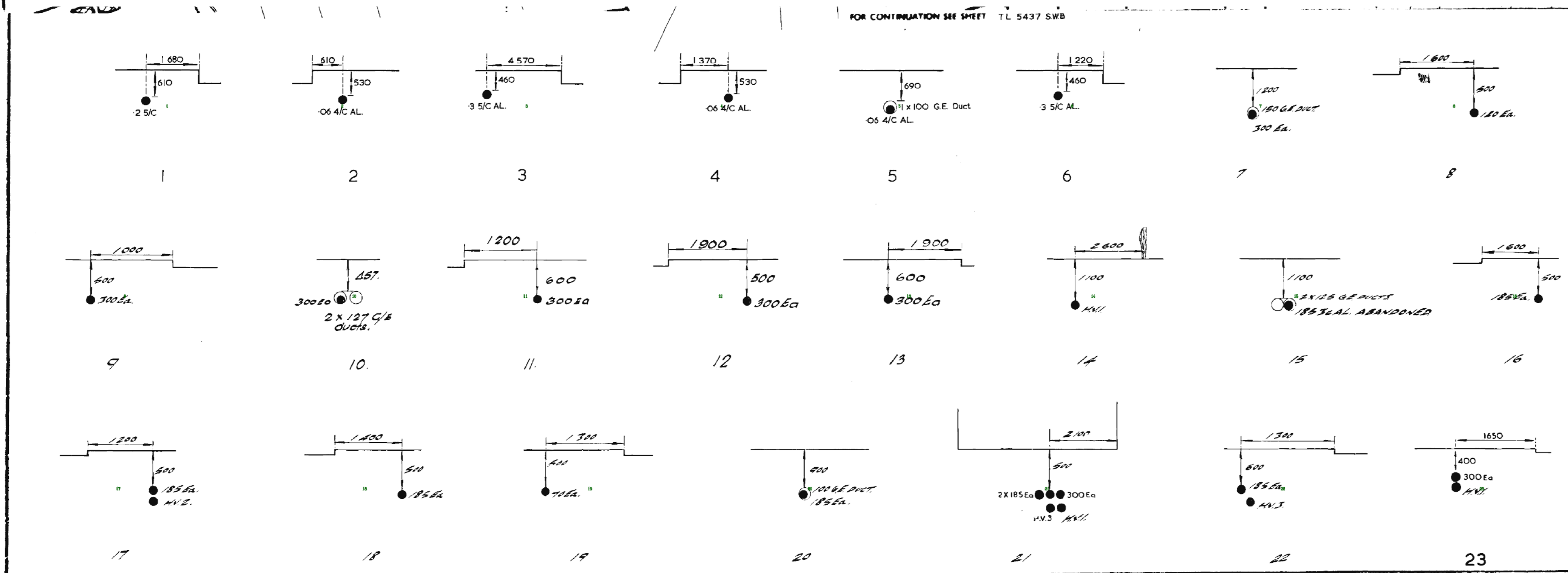
SO

TL5437SWA 1:500 LV

FOR CONTINUATION SEE SHEET TL 5437 NWB

FOR CONTINUATION SEE SHEET TL 5437 SEA

TL 5437 SWA  
FOR CONTINUATION SEE SHEET TL 5437 SEA



PILOT CABLES AND HIGH VOLTAGE CABLES

Serial numbers refer to this sheet only and lengths are to sheet edge

No	kV	Size	Cores	Designation	Lengths		No	kV	Size	Cores	Designation	Lengths	
					meters	feet						meters	feet
1	11	100 AL	3	RALEY RP 55 - PEALANDS' 55									
2	11	100 AL	3	PEAL ROAD 55 - THE OLLINE 55									
3	11	100 AL	3	PEALANDS' 55 - CORNELL RP 55									
5	11	100 AL	3	RALEY RP 55 - OLD HILL RP 55									

Notes (1) FOR FULL DETAILS OF 33 KV CABLES REFERENCE SHOULD BE MADE TO THE PRIMARY RECORDS  
(2) E DENOTES CNE CABLE ; DENOTES ALPHEX TYPE  
UNLESS ANY CABLES ARE NOT INDICATED IT IS ASSUMED THEY ARE THE USUAL


eastern electricity

1 : 500 SCALE U/G MAINS  
LOCATION SAFFRON WALDEN

SHEET NO TL 5437 SWA  
SUPPLEMENTARY SHEET NO TL 5437 SWA

ISSUE DATE November 73  
J.E.C.





25517 SWAI

eastern electricity 

SCALE  
LOCATION *SAFFRON WALDEN*

REPRODUCED FROM OR BASED UPON THE ORDINANCE SURVEY MAP WITH THE SANCTION OF THE CONTROLLER OF H.M. STATIONARY OFFICE. CROWN COPYRIGHT RESERVED.

SHEET NO. *25517 SWAI*  
ISSUE *A*  
DATE *1978*  
SUPPLEMENTARY SHEET NO. *2*