



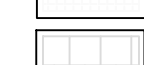



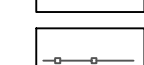


**NOTES:**

NOTE: NO DIMENSIONS TO BE SCALED FOR CONSTRUCTION. DRAWINGS MAY BE SCALED FOR PLANNING PURPOSES ONLY. ALL DIMENSIONS TO BE CHECKED ON SITE. COPYRIGHT RESERVED.

DRAWING TO BE READ IN CONJUNCTION WITH DCA DESIGN AND ACCESS STATEMENT

**KEY**

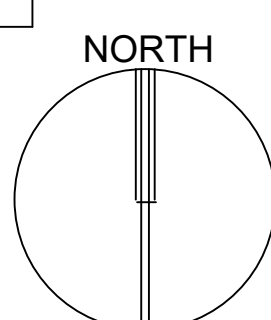
-  SITE BOUNDARY
-  EXISTING HARD SURFACE RETAINED
-  CONCRETE RIVEN PAVING SLABS
-  PROPOSED BLOCK PAVING
-  PAVEMENTS AND CYCLEWAY, TARMAC
-  PRIMARY ROAD BITUMINOUS MACADAM
-  PLUM SLATE TO LANDSCAPE AREAS NOT SUITABLE FOR PLANTING
-  REINFORCED GRASS GRIDS TO EMERGENCY ACCESS
-  1800MM BRICK WALLS
-  1800MM TIMBER FENCES
-  ESTATE RAILINGS



landscape  
 masterplanning  
 landscape management  
 arboriculture  
 landscape assessment  
 www.colesarchitects.co.uk

Bank House, 2 High Street, Olney, Buckinghamshire, MK46 4YY  
 t01234 241758 f01234 711459 e:proactive@colesarchitects.co.uk

REV:	BY:	DATE:	DETAILS:
A	SM	03.07.24	Update to Proposed Site Layout dwg. no. 23110 (D) 004 Rev C. 27/06/24. Amends to clubhouse footprint and engineering batters omitted around pitches.



PROJECT:  
 FORMER FRIENDS SCHOOL FIELDS,  
 SAFFRON WALDEN

DRAWING TITLE:  
 HARD LANDSCAPE PROPOSALS

ISSUE STATUS:  
 DESIGN  B of Q  CONSTRUCTION  RECORD

SCALE: 1:500 (A1) DATE: JUNE 2024 BY: HL

DRAWING NO:  
 L23110.03.A

