

APPENDIX B

Historical maps

Site Details:

FRIENDS SCHOOL, MOUNT PLEASANT ROAD, SAFFRON WALDEN, CB11 3NY


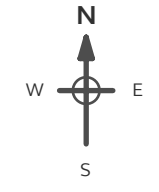
Client Ref: CG38977
Report Ref: GS-GJN-ITY-TEF-7FU
Grid Ref: 554062, 237559

Map Name: County Series

Map date: 1877

Scale: 1:10,560

Printed at: 1:10,560



Surveyed 1877
 Revised 1877
 Edition N/A
 Copyright N/A
 Levelled N/A

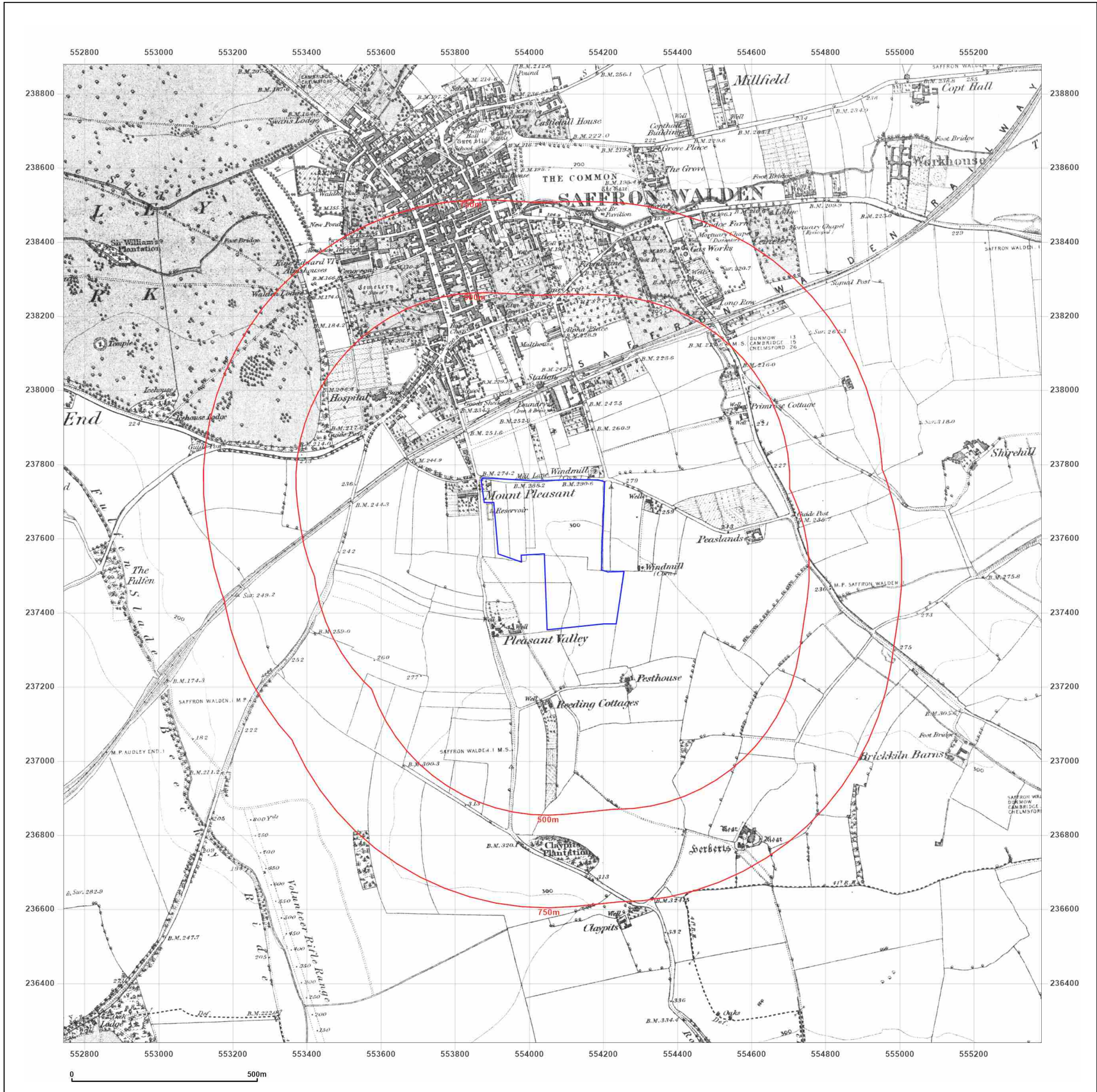


Produced by
 Groundsure Insights
 T: 08444 159000
 E: info@groundsure.com
 W: www.groundsure.com

© Crown copyright and database rights 2024 Ordnance Survey 100035207

Production date: 29 May 2024

Map legend available at:
www.groundsure.com/sites/default/files/groundsure_legend.pdf



Site Details:

FRIENDS SCHOOL, MOUNT PLEASANT ROAD, SAFFRON WALDEN, CB11 3NY

Client Ref: CG38977
Report Ref: GS-GJN-ITY-TEF-7FU
Grid Ref: 554062, 237559

Map Name: County Series

Map date: 1896-1898

Scale: 1:10,560

Printed at: 1:10,560



Surveyed 1877
 Revised 1896
 Edition N/A
 Copyright N/A
 Levelled N/A

Surveyed 1877
 Revised 1896
 Edition N/A
 Copyright N/A
 Levelled N/A

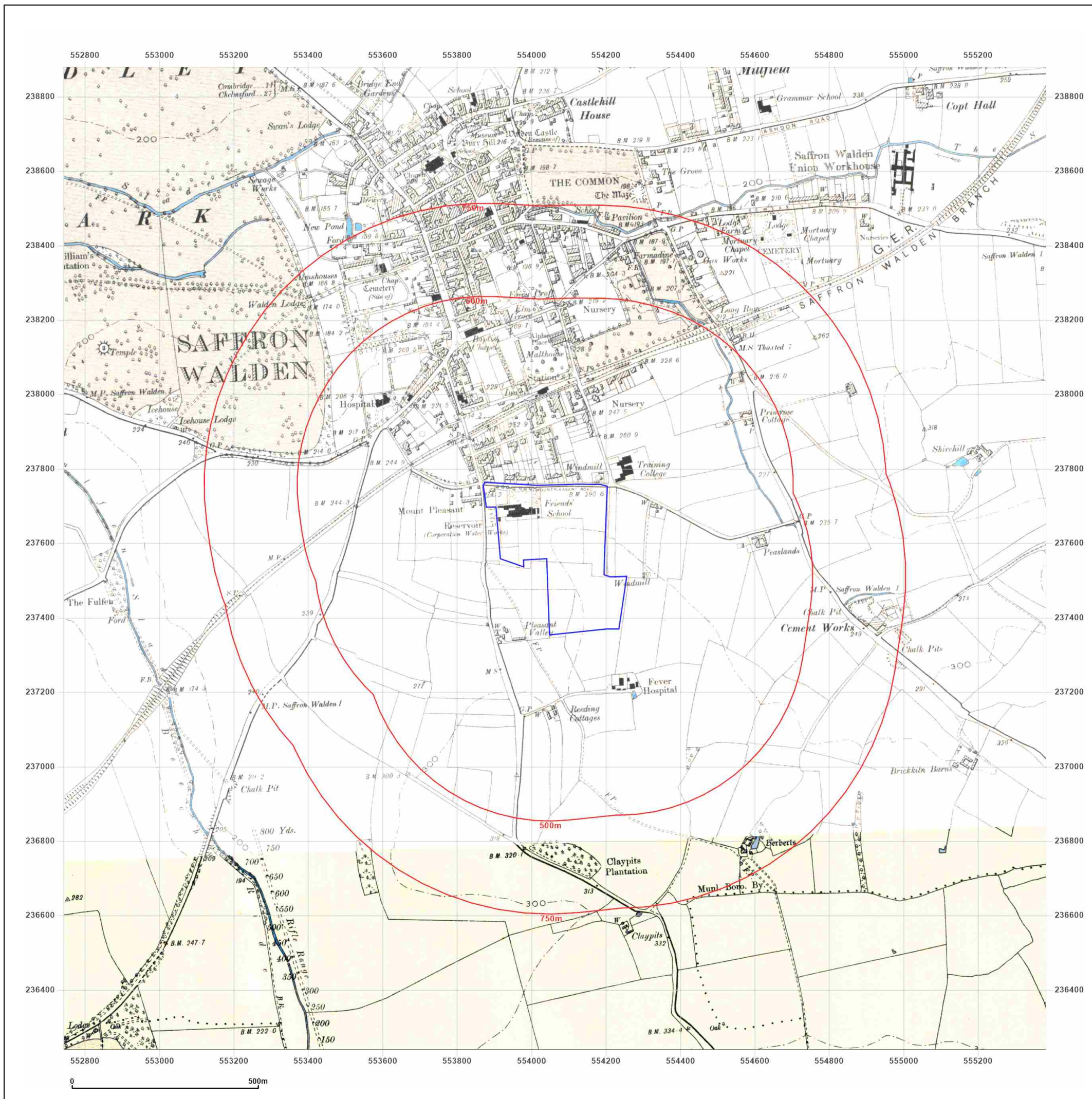


Produced by
 Groundsure Insights
 T: 08444 159000
 E: info@groundsure.com
 W: www.groundsure.com

© Crown copyright and database rights 2024 Ordnance Survey 100035207

Production date: 29 May 2024

Map legend available at:
www.groundsure.com/sites/default/files/groundsure_legend.pdf



Site Details:

FRIENDS SCHOOL, MOUNT PLEASANT ROAD, SAFFRON WALDEN, CB11 3NY

Client Ref: CG38977
Report Ref: GS-GJN-ITY-TEF-7FU
Grid Ref: 554062, 237559

Map Name: County Series

Map date: 1896-1898

Scale: 1:10,560

Printed at: 1:10,560



Surveyed 1877
 Revised 1896
 Edition N/A
 Copyright N/A
 Levelled N/A

Surveyed 1877
 Revised 1896
 Edition N/A
 Copyright N/A
 Levelled N/A

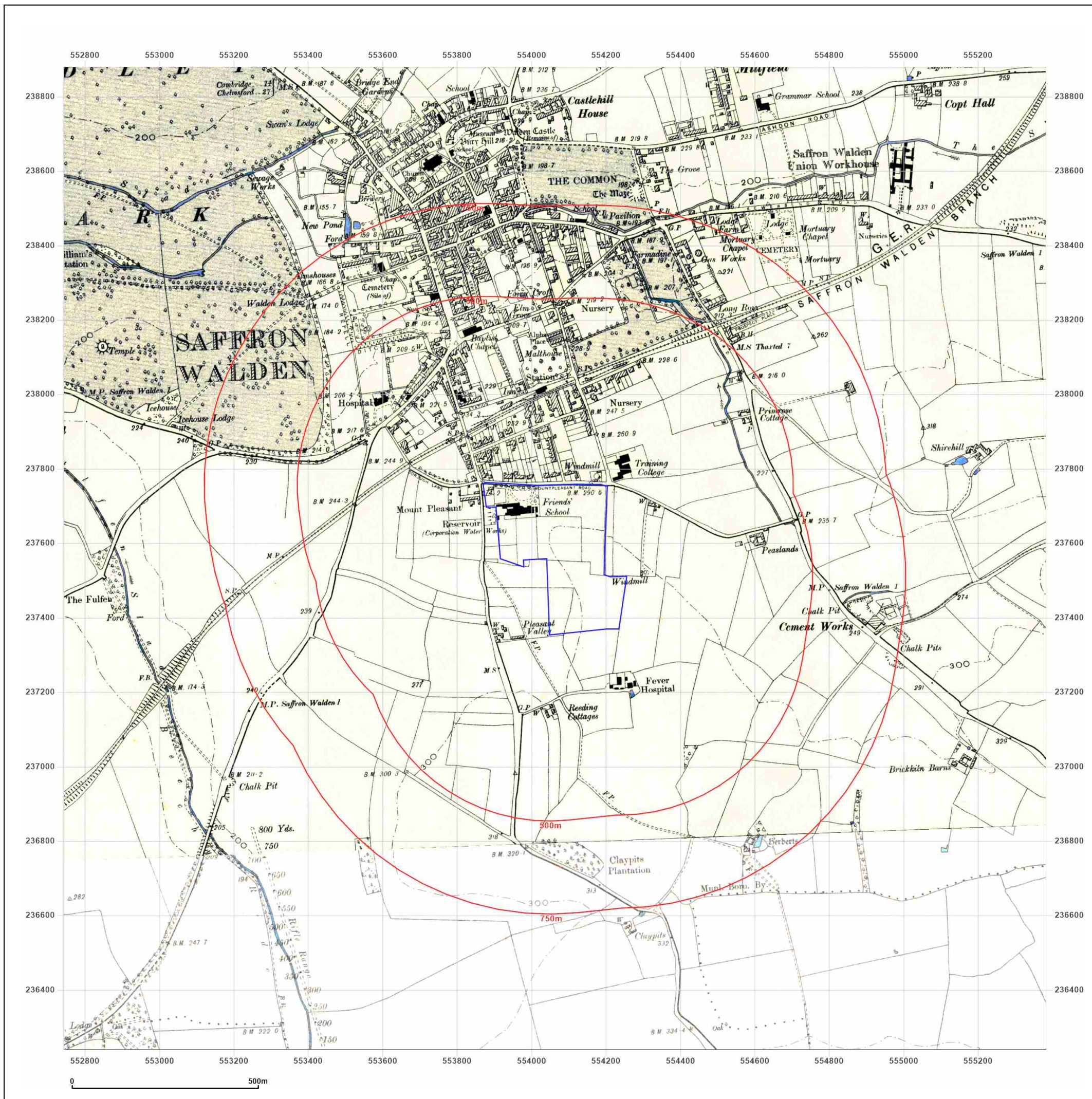


Produced by
 Groundsure Insights
 T: 08444 159000
 E: info@groundsure.com
 W: www.groundsure.com

© Crown copyright and database rights 2024 Ordnance Survey 100035207

Production date: 29 May 2024

Map legend available at:
www.groundsure.com/sites/default/files/groundsure_legend.pdf



Site Details:

FRIENDS SCHOOL, MOUNT PLEASANT ROAD, SAFFRON WALDEN, CB11 3NY

Client Ref: CG38977
Report Ref: GS-GJN-ITY-TEF-7FU
Grid Ref: 554062, 237559

Map Name: County Series
Map date: 1919-1923
Scale: 1:10,560
Printed at: 1:10,560



<p>Surveyed 1877 Revised 1919 Edition N/A Copyright N/A Levelled N/A</p>	<p>Surveyed 1876 Revised 1919 Edition N/A Copyright N/A Levelled N/A</p>
--	--

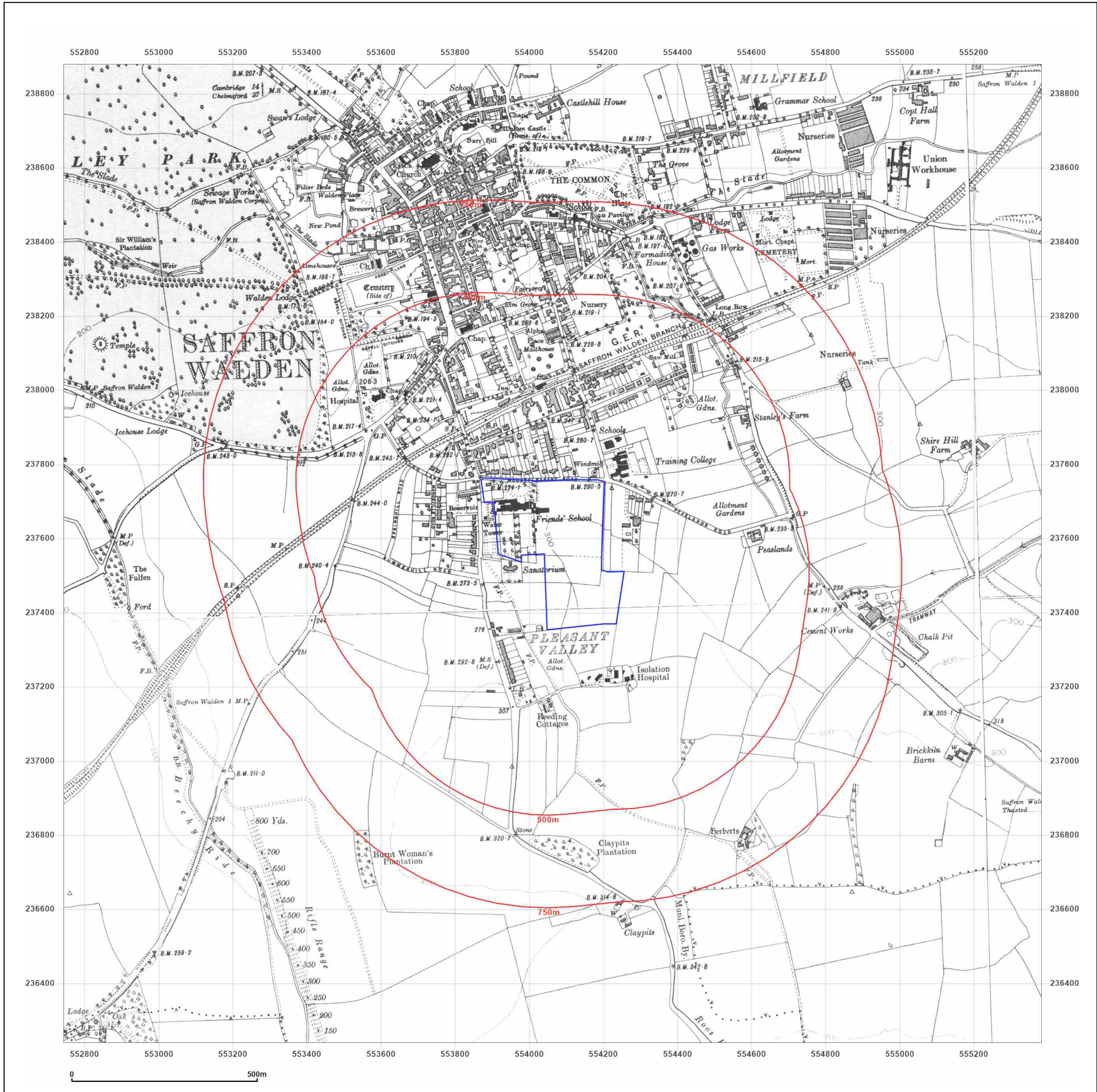
Powered by 

Produced by
 Groundsure Insights
 T: 08444 159000
 E: info@groundsure.com
 W: www.groundsure.com

© Crown copyright and database rights 2024 Ordnance Survey 100035207

Production date: 29 May 2024

Map legend available at:
www.groundsure.com/sites/default/files/groundsure_legend.pdf



Site Details:

FRIENDS SCHOOL, MOUNT
PLEASANT ROAD, SAFFRON
WALDEN, CB11 3NY

Client Ref: CG38977
Report Ref: GS-GJN-ITY-TEF-7FU
Grid Ref: 554062, 237559

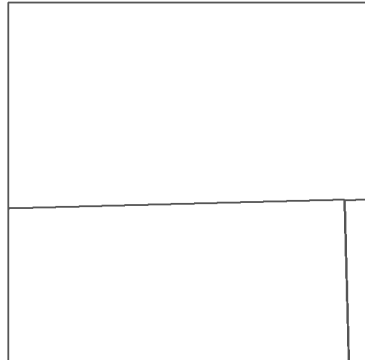
Map Name: County Series

Map date: 1923

Scale: 1:10,560

Printed at: 1:10,560



<p>Surveyed 1876 Revised 1923 Edition N/A Copyright N/A Levelled N/A</p>		<p>Surveyed 1876 Revised 1923 Edition 1923 Copyright N/A Levelled N/A</p>
--	---	---

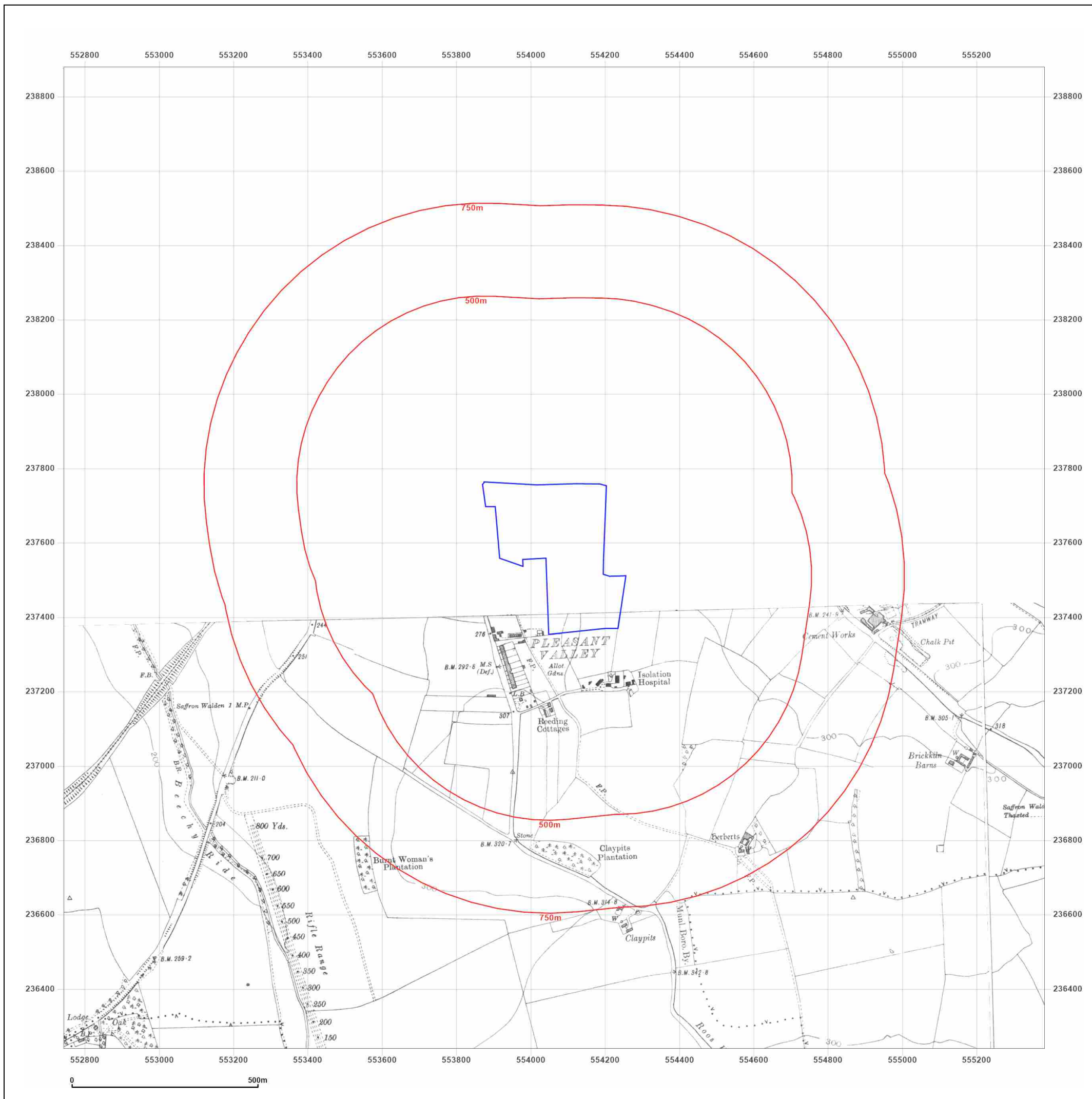


Produced by
Groundsure Insights
T: 08444 159000
E: info@groundsure.com
W: www.groundsure.com

© Crown copyright and database rights 2024 Ordnance Survey 100035207

Production date: 29 May 2024

Map legend available at:
www.groundsure.com/sites/default/files/groundsure_legend.pdf



Site Details:

FRIENDS SCHOOL, MOUNT PLEASANT ROAD, SAFFRON WALDEN, CB11 3NY

Client Ref: CG38977
Report Ref: GS-GJN-ITY-TEF-7FU
Grid Ref: 554062, 237559

Map Name: County Series


Map date: 1938

Scale: 1:10,560

Printed at: 1:10,560



Surveyed 1877
 Revised 1938
 Edition 1938
 Copyright N/A
 Levelled N/A



Surveyed 1876
 Revised 1938
 Edition 1938
 Copyright N/A
 Levelled N/A

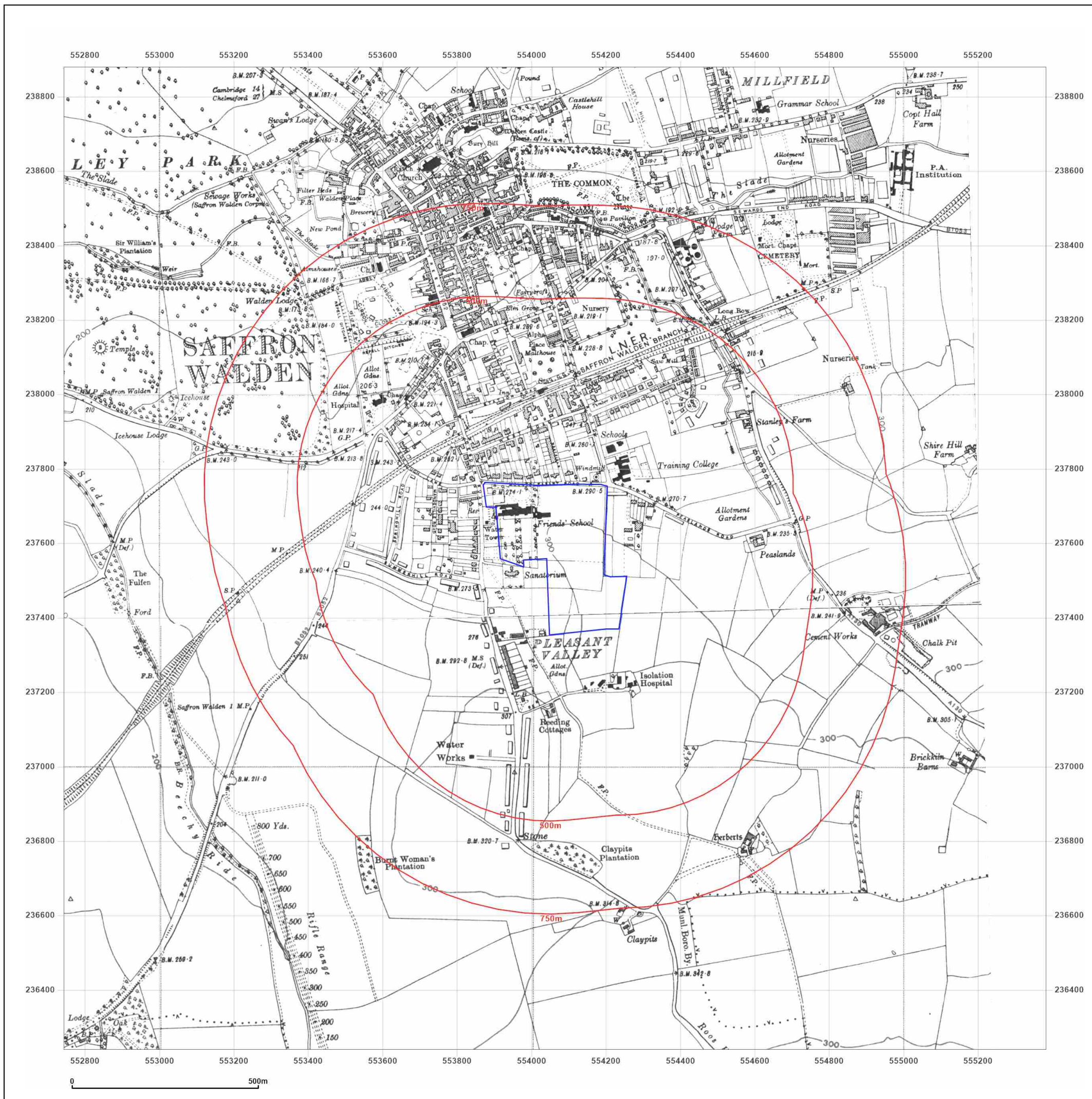


Produced by
 Groundsure Insights
 T: 08444 159000
 E: info@groundsure.com
 W: www.groundsure.com

© Crown copyright and database rights 2024 Ordnance Survey 100035207

Production date: 29 May 2024

Map legend available at:
www.groundsure.com/sites/default/files/groundsure_legend.pdf



Site Details:

FRIENDS SCHOOL, MOUNT PLEASANT ROAD, SAFFRON WALDEN, CB11 3NY

Client Ref: CG38977
Report Ref: GS-GJN-ITY-TEF-7FU
Grid Ref: 554062, 237559

Map Name: County Series


Map date: 1947-1948

Scale: 1:10,560

Printed at: 1:10,560



Surveyed 1877
 Revised 1947
 Edition N/A
 Copyright N/A
 Levelled N/A



Surveyed 1876
 Revised 1948
 Edition N/A
 Copyright N/A
 Levelled N/A

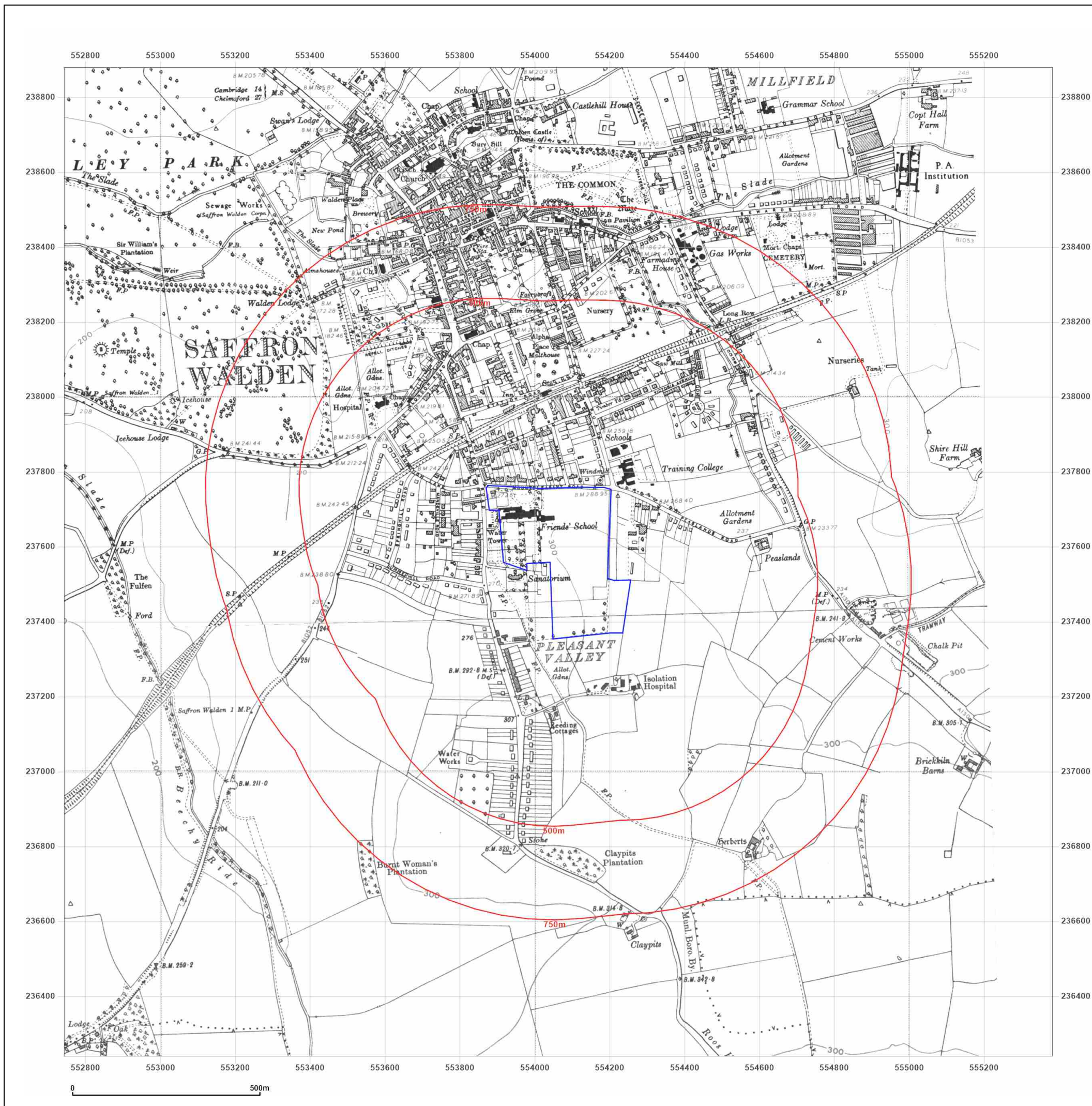


Produced by
 Groundsure Insights
 T: 08444 159000
 E: info@groundsure.com
 W: www.groundsure.com

© Crown copyright and database rights 2024 Ordnance Survey 100035207

Production date: 29 May 2024

Map legend available at:
www.groundsure.com/sites/default/files/groundsure_legend.pdf



Site Details:

FRIENDS SCHOOL, MOUNT PLEASANT ROAD, SAFFRON WALDEN, CB11 3NY

Client Ref: CG38977
Report Ref: GS-GJN-ITY-TEF-7FU
Grid Ref: 554062, 237559

Map Name: Provisional

Map date: 1952

Scale: 1:10,560

Printed at: 1:10,560



Surveyed 1952
 Revised 1952
 Edition N/A
 Copyright N/A
 Levelled N/A

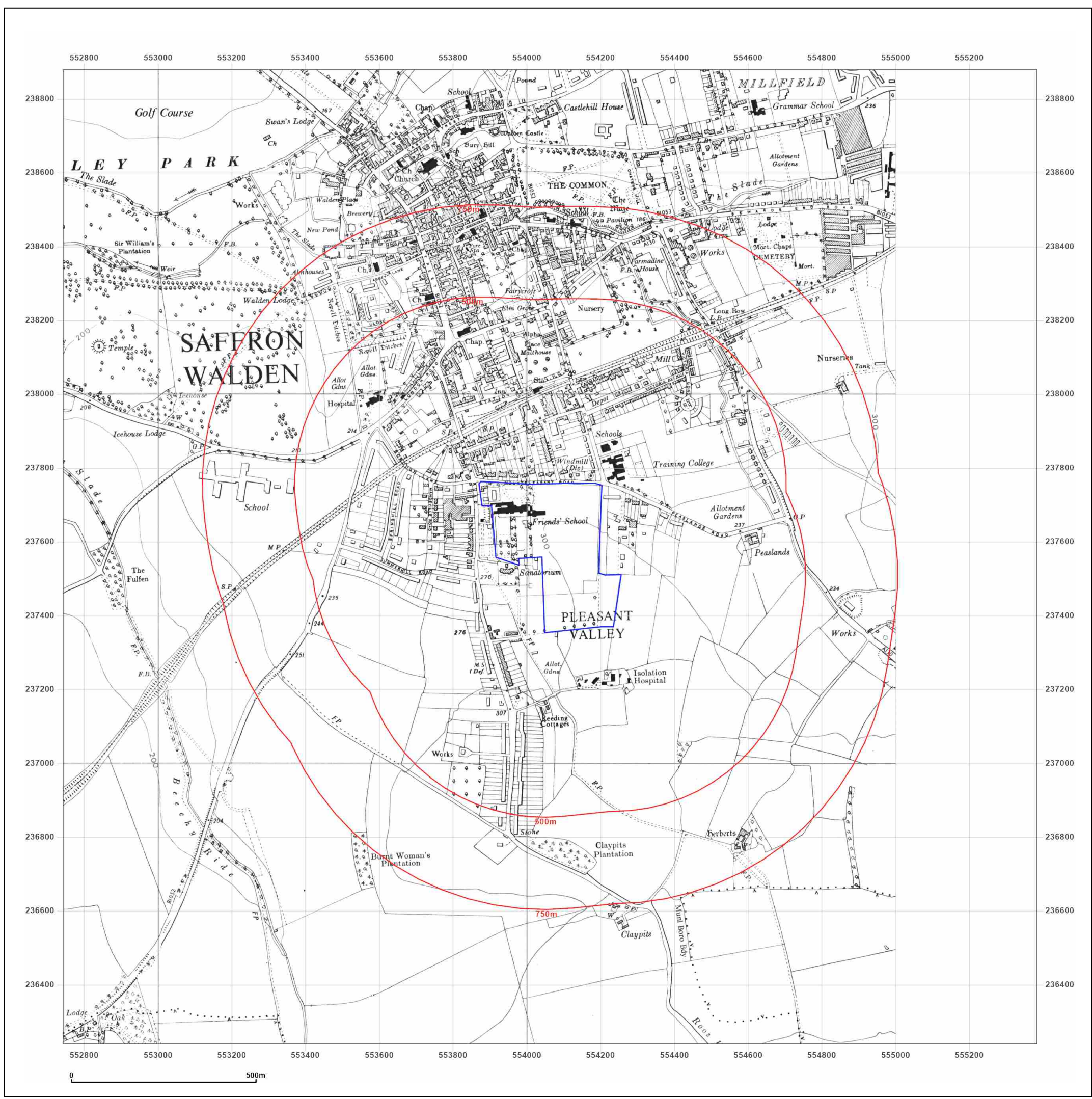


Produced by
 Groundsure Insights
 T: 08444 159000
 E: info@groundsure.com
 W: www.groundsure.com

© Crown copyright and database rights 2024 Ordnance Survey 100035207

Production date: 29 May 2024

Map legend available at:
www.groundsure.com/sites/default/files/groundsure_legend.pdf



Site Details:

FRIENDS SCHOOL, MOUNT PLEASANT ROAD, SAFFRON WALDEN, CB11 3NY

Client Ref: CG38977
Report Ref: GS-GJN-ITY-TEF-7FU
Grid Ref: 554062, 237559

Map Name: National Grid

Map date: 1972

Scale: 1:10,000

Printed at: 1:10,000



Surveyed 1969
 Revised 1972
 Edition N/A
 Copyright 1972
 Levelled 1958



Produced by
 Groundsure Insights
 T: 08444 159000
 E: info@groundsure.com
 W: www.groundsure.com

© Crown copyright and database rights 2024 Ordnance Survey 100035207

Production date: 29 May 2024

Map legend available at:
www.groundsure.com/sites/default/files/groundsure_legend.pdf



Site Details:

FRIENDS SCHOOL, MOUNT PLEASANT ROAD, SAFFRON WALDEN, CB11 3NY

Client Ref: CG38977
Report Ref: GS-GJN-ITY-TEF-7FU
Grid Ref: 554062, 237559

Map Name: National Grid

Map date: 1980

Scale: 1:10,000

Printed at: 1:10,000



Surveyed 1969
 Revised 1980
 Edition N/A
 Copyright N/A
 Levelled N/A

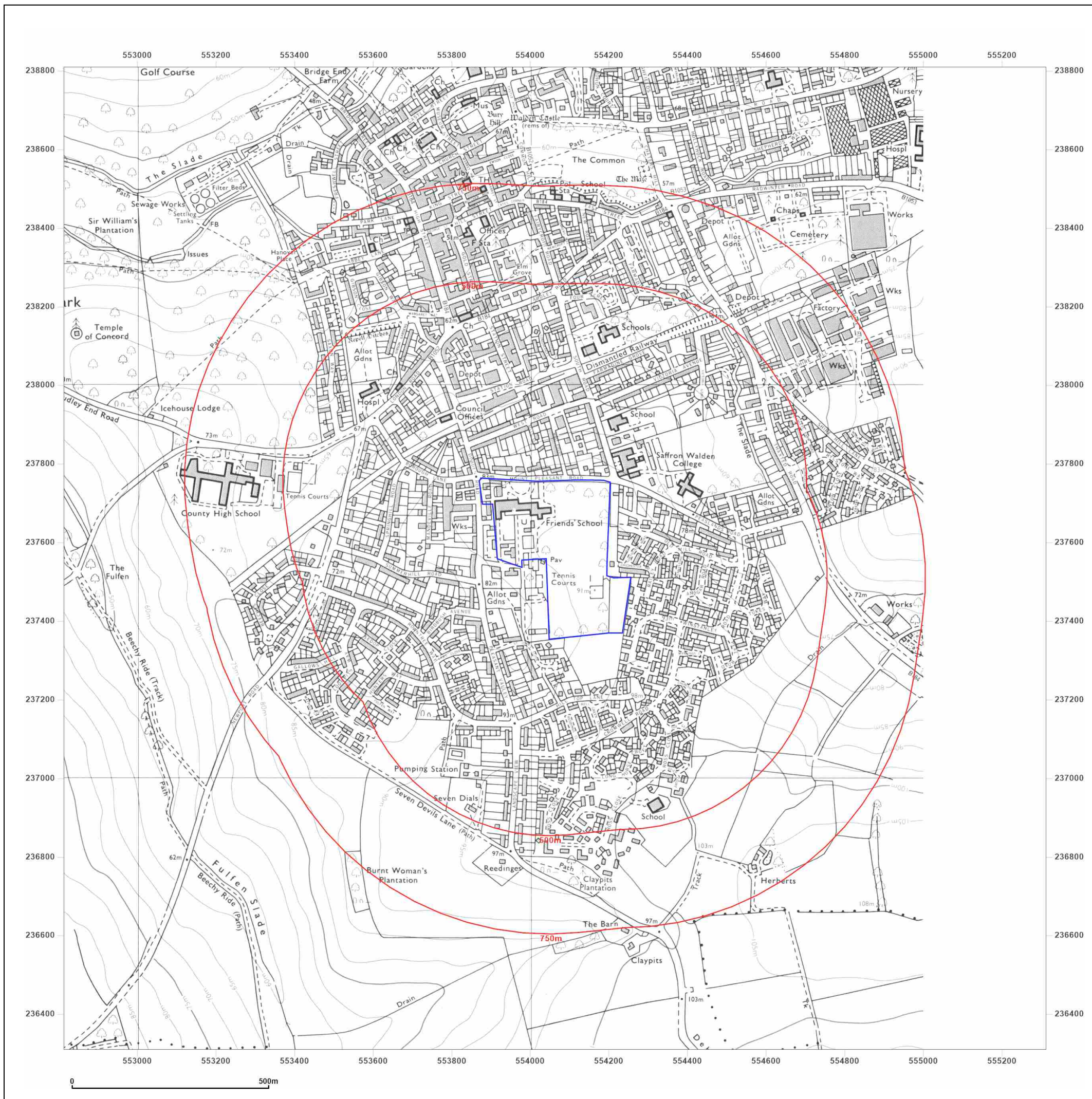


Produced by
 Groundsure Insights
 T: 08444 159000
 E: info@groundsure.com
 W: www.groundsure.com

© Crown copyright and database rights 2024 Ordnance Survey 100035207

Production date: 29 May 2024

Map legend available at:
www.groundsure.com/sites/default/files/groundsure_legend.pdf



Site Details:

FRIENDS SCHOOL, MOUNT PLEASANT ROAD, SAFFRON WALDEN, CB11 3NY

Client Ref: CG38977
Report Ref: GS-GJN-ITY-TEF-7FU
Grid Ref: 554062, 237559

Map Name: National Grid
Map date: 1991
Scale: 1:10,000
Printed at: 1:10,000



Surveyed 1989
 Revised 1991
 Edition N/A
 Copyright N/A
 Levelled N/A

Powered by



Produced by
 Groundsure Insights
 T: 08444 159000
 E: info@groundsure.com
 W: www.groundsure.com

© Crown copyright and database rights 2024 Ordnance Survey 100035207

Production date: 29 May 2024


Map legend available at:
www.groundsure.com/sites/default/files/groundsure_legend.pdf



Site Details:
 FRIENDS SCHOOL, MOUNT PLEASANT ROAD, SAFFRON WALDEN, CB11 3NY

Client Ref: CG38977
Report Ref: GS-GJN-ITY-TEF-7FU
Grid Ref: 554062, 237559

Map Name: National Grid
Map date: 2001
Scale: 1:10,000
Printed at: 1:10,000



Powered by


Produced by
 Groundsure Insights
 T: 08444 159000
 E: info@groundsure.com
 W: www.groundsure.com

© Crown copyright and database rights 2024 Ordnance Survey 100035207

Production date: 29 May 2024

Map legend available at:
www.groundsure.com/sites/default/files/groundsure_legend.pdf




Site Details:

FRIENDS SCHOOL, MOUNT PLEASANT ROAD, SAFFRON WALDEN, CB11 3NY

Client Ref: CG38977
Report Ref: GS-GJN-ITY-TEF-7FU
Grid Ref: 554062, 237559

Map Name: National Grid
Map date: 2010
Scale: 1:10,000
Printed at: 1:10,000



Powered by

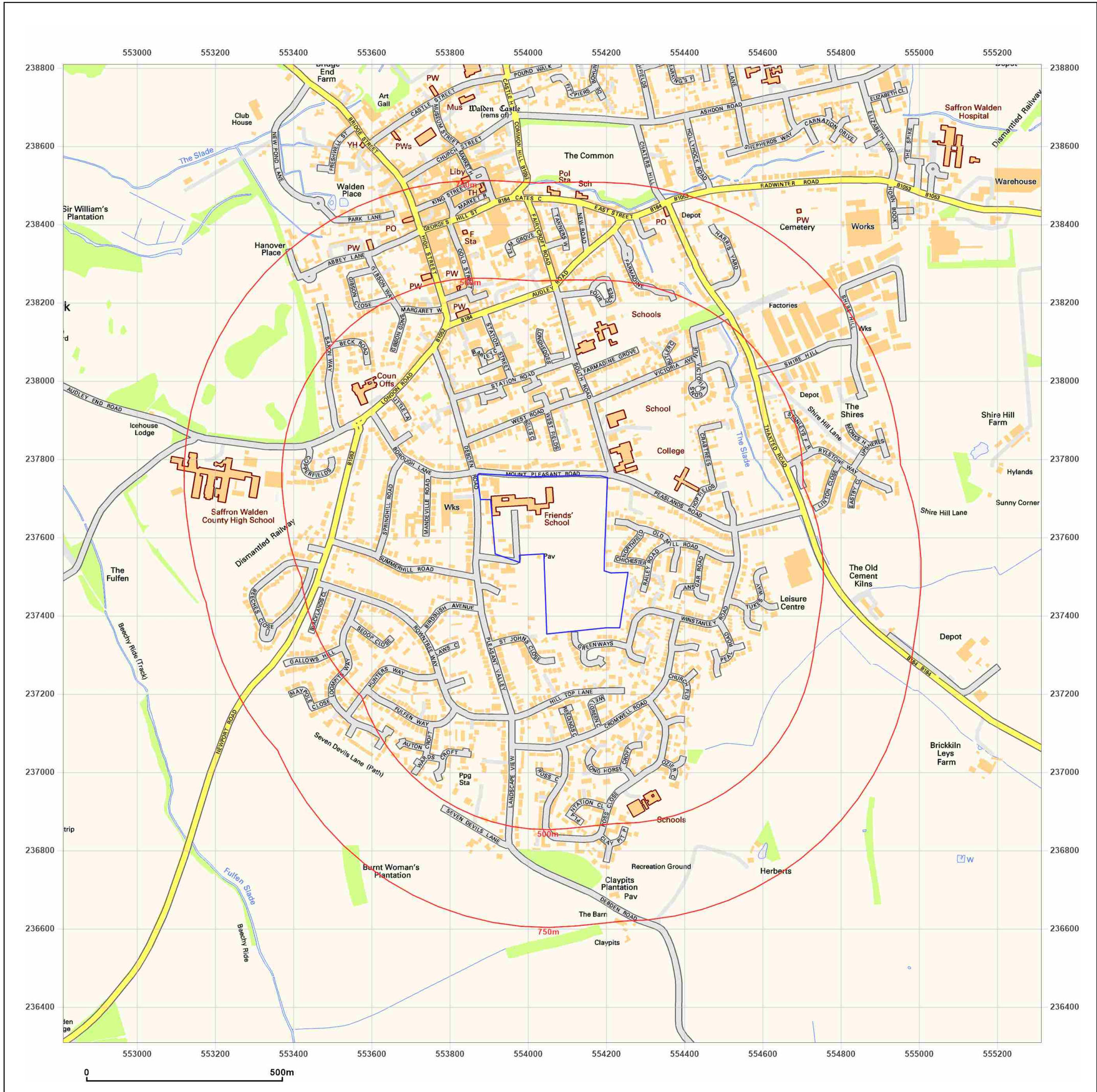


Produced by
 Groundsure Insights
 T: 08444 159000
 E: info@groundsure.com
 W: www.groundsure.com

© Crown copyright and database rights 2024 Ordnance Survey 100035207

Production date: 29 May 2024

Map legend available at:
www.groundsure.com/sites/default/files/groundsure_legend.pdf



Site Details:

FRIENDS SCHOOL, MOUNT PLEASANT ROAD, SAFFRON WALDEN, CB11 3NY


Client Ref: CG38977
Report Ref: GS-GJN-ITY-TEF-7FU
Grid Ref: 554062, 237559

Map Name: National Grid

Map date: 2024

Scale: 1:10,000

Printed at: 1:10,000

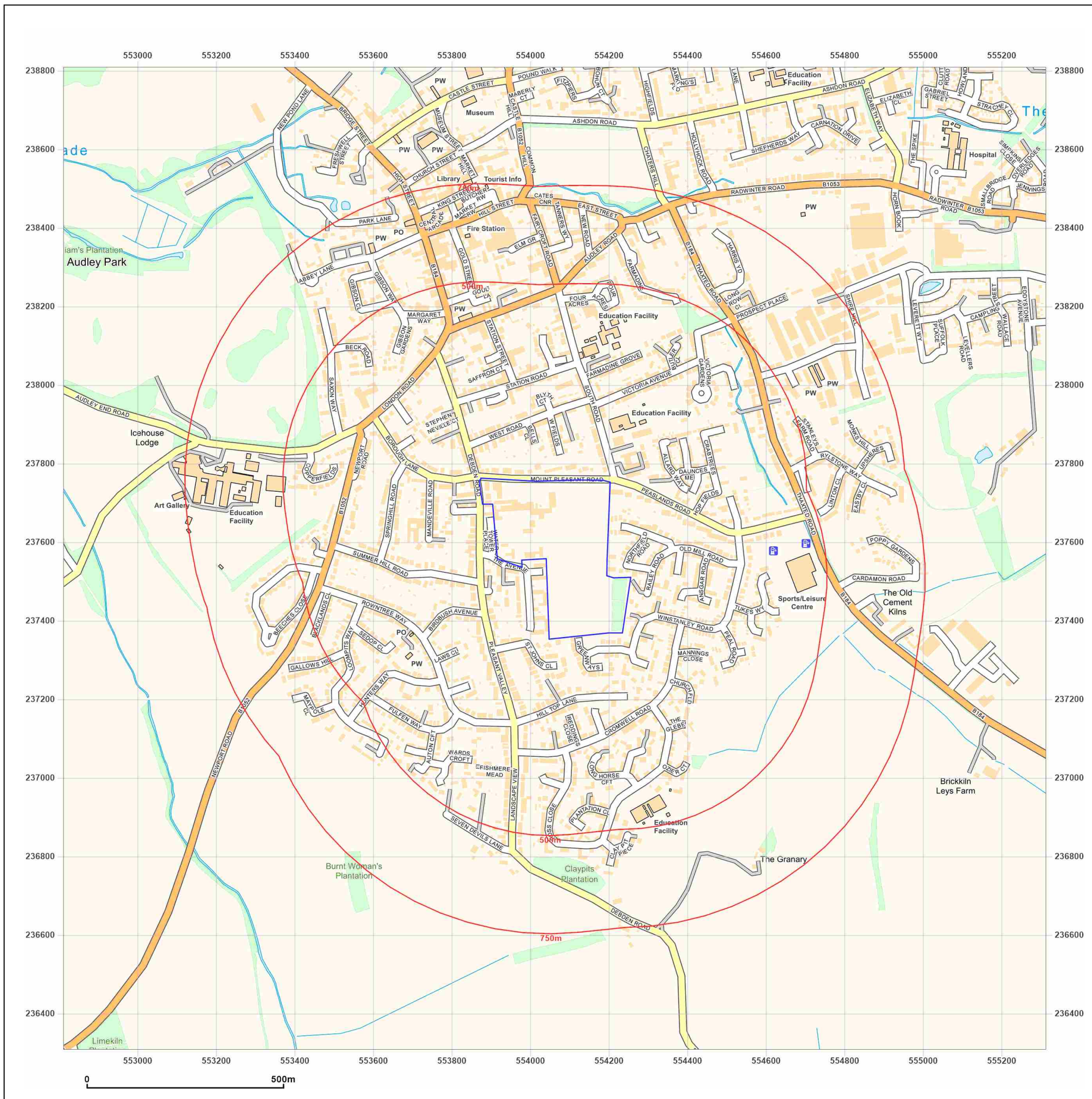


Produced by
 Groundsure Insights
 T: 08444 159000
 E: info@groundsure.com
 W: www.groundsure.com

© Crown copyright and database rights 2024 Ordnance Survey 100035207

Production date: 29 May 2024

Map legend available at:
www.groundsure.com/sites/default/files/groundsure_legend.pdf



Site Details:
 FRIENDS SCHOOL, MOUNT PLEASANT ROAD, SAFFRON WALDEN, CB11 3NY

Client Ref: CG38977
Report Ref: GS-GJN-ITY-TEF-7FU_LS_1_1
Grid Ref: 554061, 237558

Map Name: County Series
Map date: 1877
Scale: 1:2,500
Printed at: 1:2,500



Surveyed 1877
 Revised 1877
 Edition N/A
 Copyright N/A
 Levelled N/A

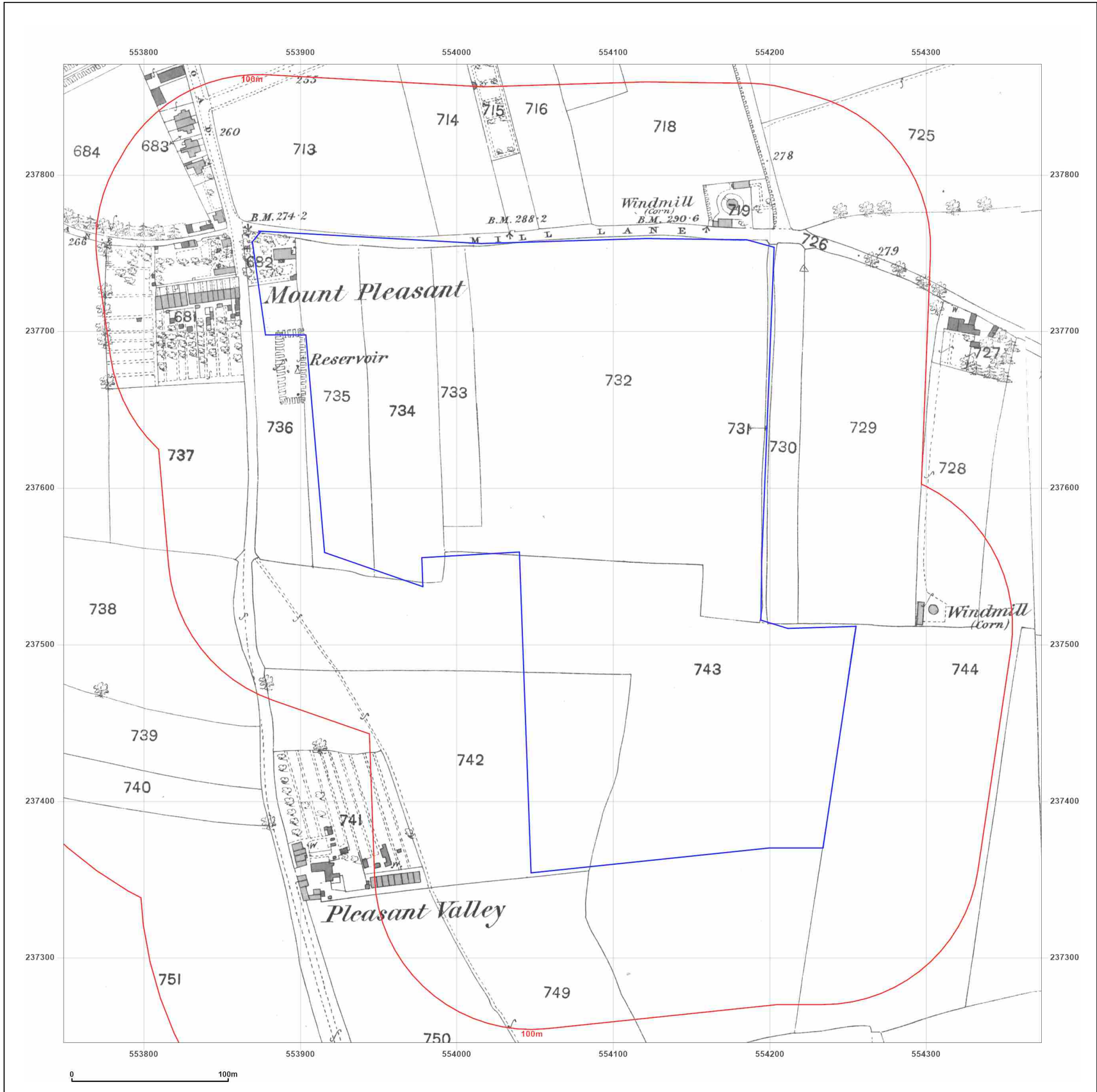
Powered by


Produced by
 Groundsure Insights
 T: 08444 159000
 E: info@groundsure.com
 W: www.groundsure.com

© Crown copyright and database rights 2024 Ordnance Survey 100035207

Production date: 29 May 2024

Map legend available at:
www.groundsure.com/sites/default/files/groundsure_legend.pdf



Site Details:
 FRIENDS SCHOOL, MOUNT PLEASANT ROAD, SAFFRON WALDEN, CB11 3NY

Client Ref: CG38977
Report Ref: GS-GJN-ITY-TEF-7FU_LS_1_1
Grid Ref: 554061, 237558

Map Name: County Series
Map date: 1897
Scale: 1:2,500
Printed at: 1:2,500



Surveyed 1897
 Revised 1897
 Edition N/A
 Copyright N/A
 Levelled N/A



Produced by
 Groundsure Insights
 T: 08444 159000
 E: info@groundsure.com
 W: www.groundsure.com

© Crown copyright and database rights 2024 Ordnance Survey 100035207

Production date: 29 May 2024

Map legend available at:
www.groundsure.com/sites/default/files/groundsure_legend.pdf



Site Details:

FRIENDS SCHOOL, MOUNT PLEASANT ROAD, SAFFRON WALDEN, CB11 3NY

Client Ref: CG38977
Report Ref: GS-GJN-ITY-TEF-7FU_LS_1_1
Grid Ref: 554061, 237558

Map Name: County Series


Map date: 1921

Scale: 1:2,500

Printed at: 1:2,500



Surveyed 1921
 Revised 1921
 Edition N/A
 Copyright N/A
 Levelled N/A



Surveyed 1921
 Revised 1921
 Edition N/A
 Copyright N/A
 Levelled N/A

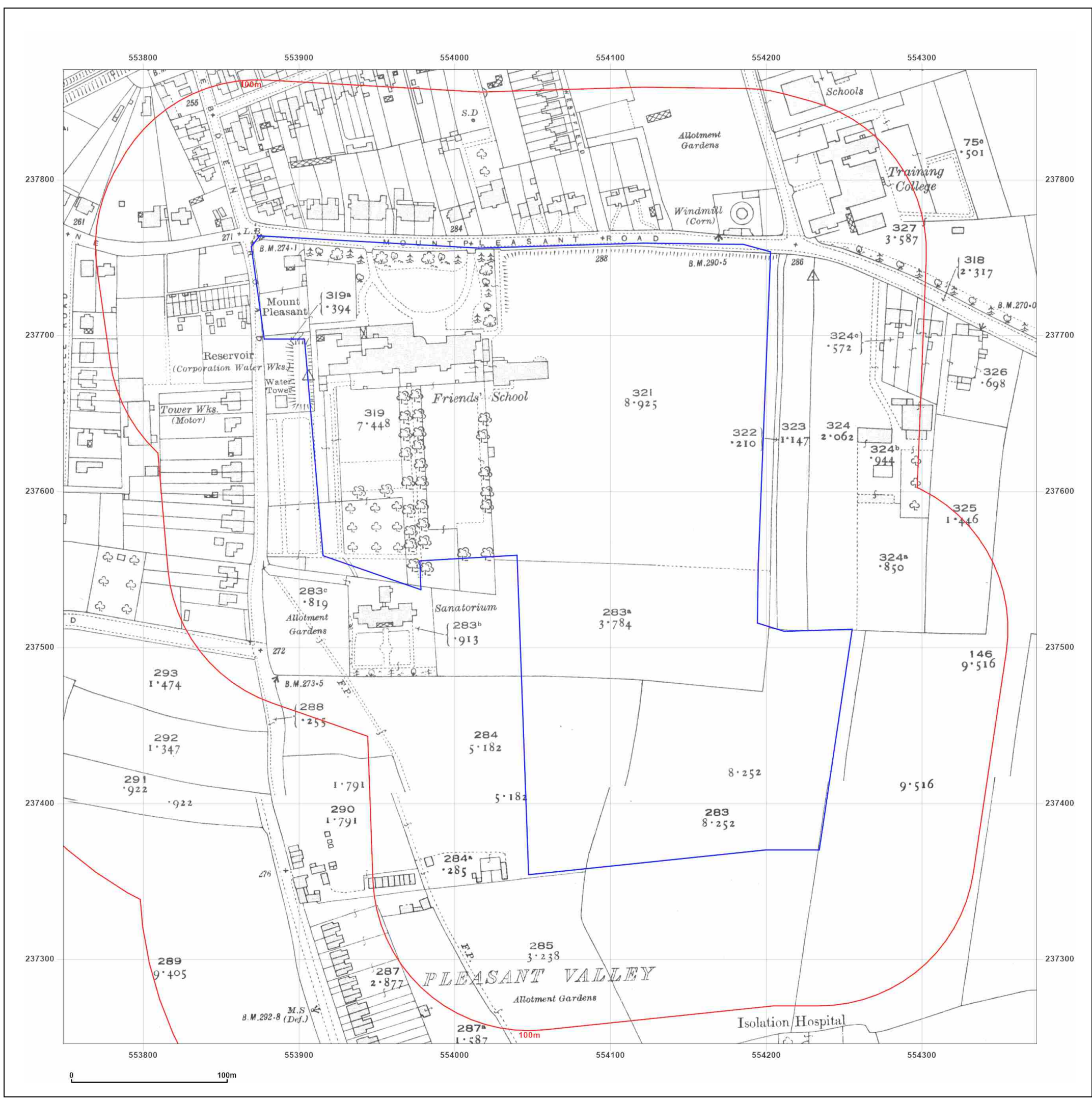


Produced by
 Groundsure Insights
 T: 08444 159000
 E: info@groundsure.com
 W: www.groundsure.com

© Crown copyright and database rights 2024 Ordnance Survey 100035207

Production date: 29 May 2024

Map legend available at:
www.groundsure.com/sites/default/files/groundsure_legend.pdf



Site Details:

FRIENDS SCHOOL, MOUNT PLEASANT ROAD, SAFFRON WALDEN, CB11 3NY

Client Ref: CG38977
Report Ref: GS-GJN-ITY-TEF-7FU_LS_1_1
Grid Ref: 554061, 237558

Map Name: National Grid
Map date: 1969
Scale: 1:2,500
Printed at: 1:2,500



<p>Surveyed 1969 Revised 1969 Edition N/A Copyright 1970 Levelled 1969</p>	<p>Surveyed 1969 Revised 1969 Edition N/A Copyright 1970 Levelled 1950</p>
--	--

Powered by



Produced by
 Groundsure Insights
 T: 08444 159000
 E: info@groundsure.com
 W: www.groundsure.com

© Crown copyright and database rights 2024 Ordnance Survey 100035207

Production date: 29 May 2024

Map legend available at:
www.groundsure.com/sites/default/files/groundsure_legend.pdf



Site Details:

FRIENDS SCHOOL, MOUNT PLEASANT ROAD, SAFFRON WALDEN, CB11 3NY

Client Ref: CG38977
Report Ref: GS-GJN-ITY-TEF-7FU_LS_1_1
Grid Ref: 554061, 237558

Map Name: National Grid
Map date: 1970
Scale: 1:2,500
Printed at: 1:2,500



Surveyed N/A
 Revised N/A
 Edition N/A
 Copyright N/A
 Levelled N/A

Powered by



Produced by
 Groundsure Insights
 T: 08444 159000
 E: info@groundsure.com
 W: www.groundsure.com

© Crown copyright and database rights 2024 Ordnance Survey 100035207

Production date: 29 May 2024

Map legend available at:
www.groundsure.com/sites/default/files/groundsure_legend.pdf



Site Details:

FRIENDS SCHOOL, MOUNT PLEASANT ROAD, SAFFRON WALDEN, CB11 3NY

Client Ref: CG38977
Report Ref: GS-GJN-ITY-TEF-7FU_LS_1_1
Grid Ref: 554061, 237558

Map Name: National Grid

Map date: 1978

Scale: 1:2,500

Printed at: 1:2,500



Surveyed N/A
 Revised N/A
 Edition N/A
 Copyright 1978
 Levelled N/A

Surveyed N/A
 Revised N/A
 Edition N/A
 Copyright 1978
 Levelled N/A

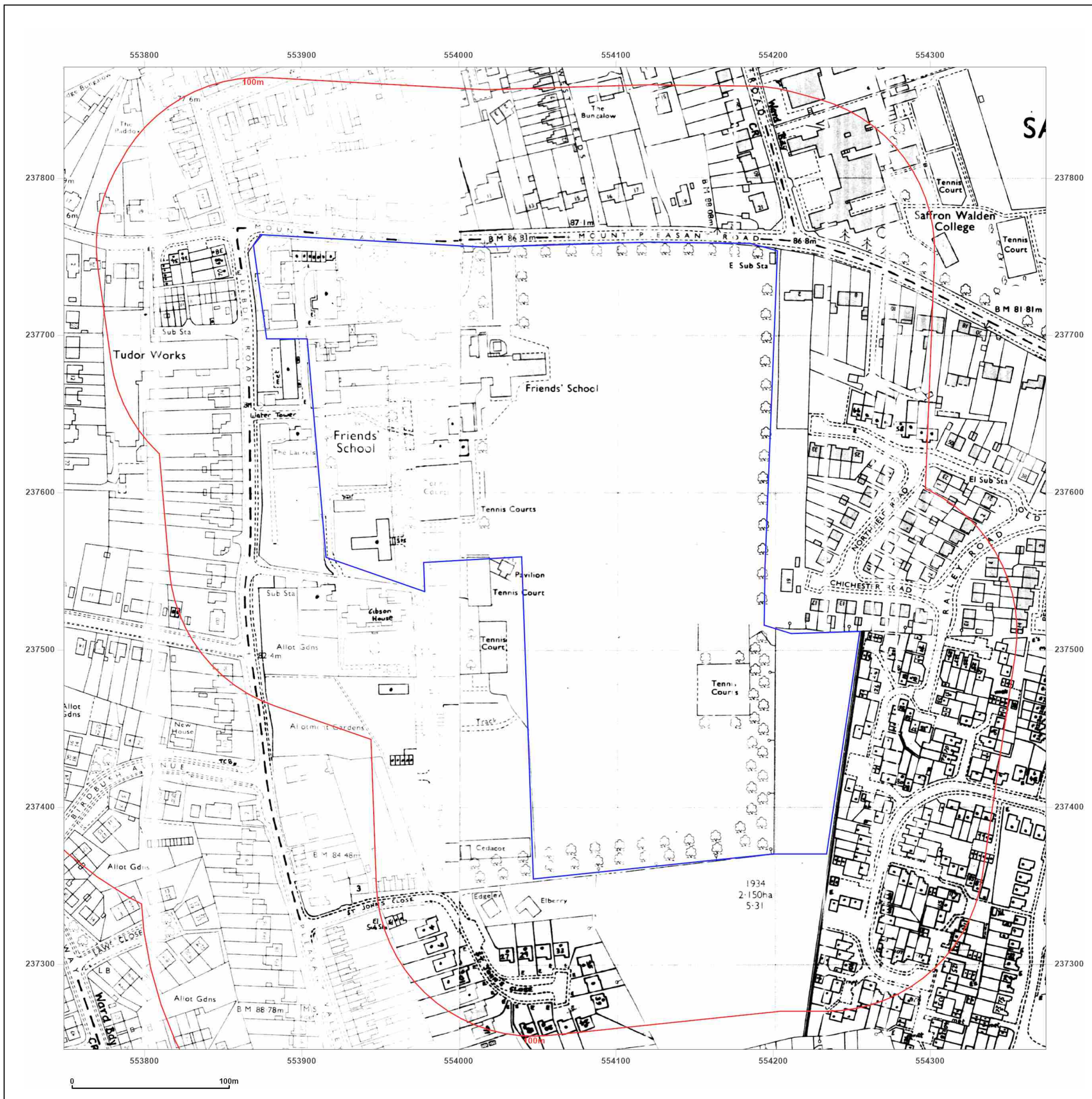


Produced by
 Groundsure Insights
 T: 08444 159000
 E: info@groundsure.com
 W: www.groundsure.com

© Crown copyright and database rights 2024 Ordnance Survey 100035207

Production date: 29 May 2024

Map legend available at:
www.groundsure.com/sites/default/files/groundsure_legend.pdf



Site Details:

FRIENDS SCHOOL, MOUNT PLEASANT ROAD, SAFFRON WALDEN, CB11 3NY

Client Ref: CG38977
Report Ref: GS-GJN-ITY-TEF-7FU_LS_1_1
Grid Ref: 554061, 237558

Map Name: National Grid
Map date: 1982-1983
Scale: 1:2,500
Printed at: 1:2,500



<p>Surveyed N/A Revised N/A Edition N/A Copyright 1982 Levelled 1970</p>	<p>Surveyed 1983 Revised 1983 Edition N/A Copyright 1985 Levelled 1969</p>
--	--

Powered by

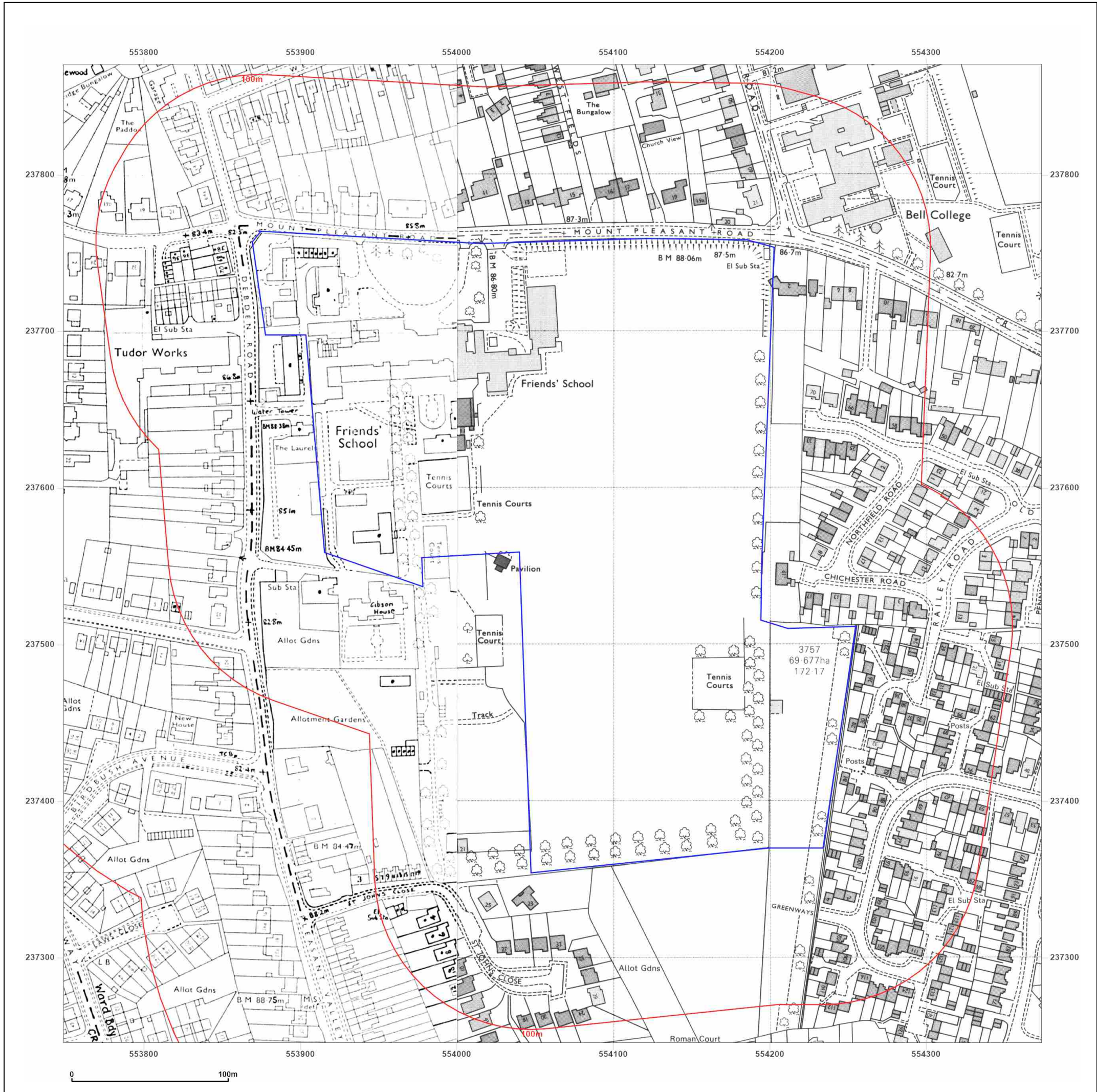


Produced by
 Groundsure Insights
 T: 08444 159000
 E: info@groundsure.com
 W: www.groundsure.com

© Crown copyright and database rights 2024 Ordnance Survey 100035207

Production date: 29 May 2024

Map legend available at:
www.groundsure.com/sites/default/files/groundsure_legend.pdf



Site Details:

FRIENDS SCHOOL, MOUNT PLEASANT ROAD, SAFFRON WALDEN, CB11 3NY

Client Ref: CG38977
Report Ref: GS-GJN-ITY-TEF-7FU_LS_1_1
Grid Ref: 554061, 237558

Map Name: National Grid
Map date: 1981-1986
Scale: 1:2,500
Printed at: 1:2,500



<p>Surveyed 1970 Revised 1986 Edition N/A Copyright 1986 Levelled 1970</p>	<p>Surveyed 1981 Revised 1981 Edition N/A Copyright 1982 Levelled 1969</p>
--	--

Powered by



Produced by
 Groundsure Insights
 T: 08444 159000
 E: info@groundsure.com
 W: www.groundsure.com

© Crown copyright and database rights 2024 Ordnance Survey 100035207

Production date: 29 May 2024

Map legend available at:
www.groundsure.com/sites/default/files/groundsure_legend.pdf



Site Details:
 FRIENDS SCHOOL, MOUNT PLEASANT ROAD, SAFFRON WALDEN, CB11 3NY

Client Ref: CG38977
Report Ref: GS-GJN-ITY-TEF-7FU_LS_1_1
Grid Ref: 554061, 237558

Map Name: National Grid
Map date: 1989
Scale: 1:2,500
Printed at: 1:2,500



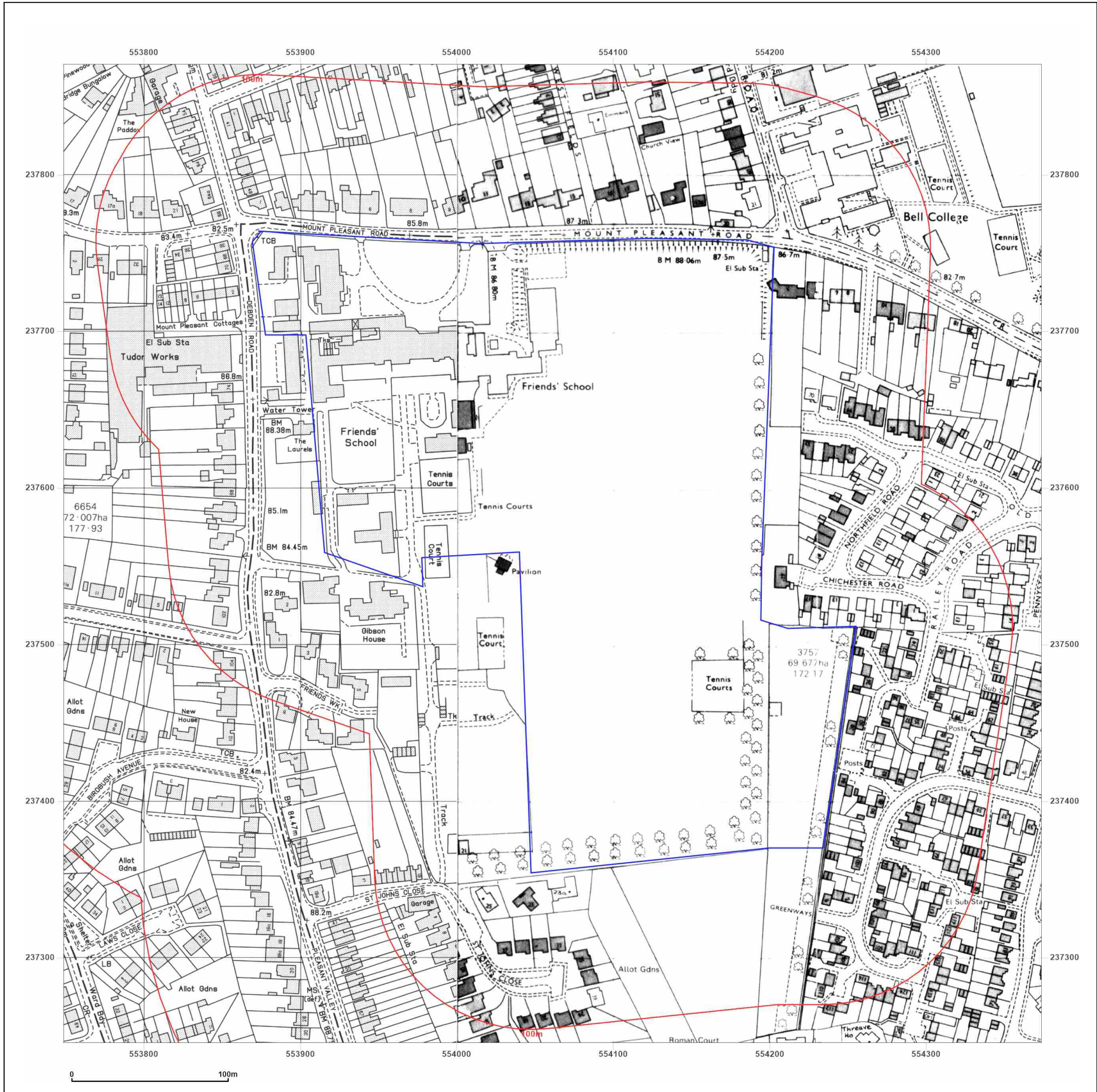
<p>Surveyed 1989 Revised 1989 Edition N/A Copyright 1990 Levelled N/A</p>	<p>Surveyed 1969 Revised 1983 Edition N/A Copyright 1989 Levelled 1969</p>
---	--

Powered by  Produced by Groundsure Insights
 T: 08444 159000
 E: info@groundsure.com
 W: www.groundsure.com

© Crown copyright and database rights 2024 Ordnance Survey 100035207

Production date: 29 May 2024

Map legend available at:
www.groundsure.com/sites/default/files/groundsure_legend.pdf



Site Details:

FRIENDS SCHOOL, MOUNT PLEASANT ROAD, SAFFRON WALDEN, CB11 3NY

Client Ref: CG38977
Report Ref: GS-GJN-ITY-TEF-7FU_LS_1_1
Grid Ref: 554061, 237558

Map Name: National Grid

Map date: 1993

Scale: 1:2,500

Printed at: 1:2,500



Surveyed N/A
 Revised N/A
 Edition N/A
 Copyright 1993
 Levelled N/A

Surveyed N/A
 Revised N/A
 Edition N/A
 Copyright 1993
 Levelled N/A

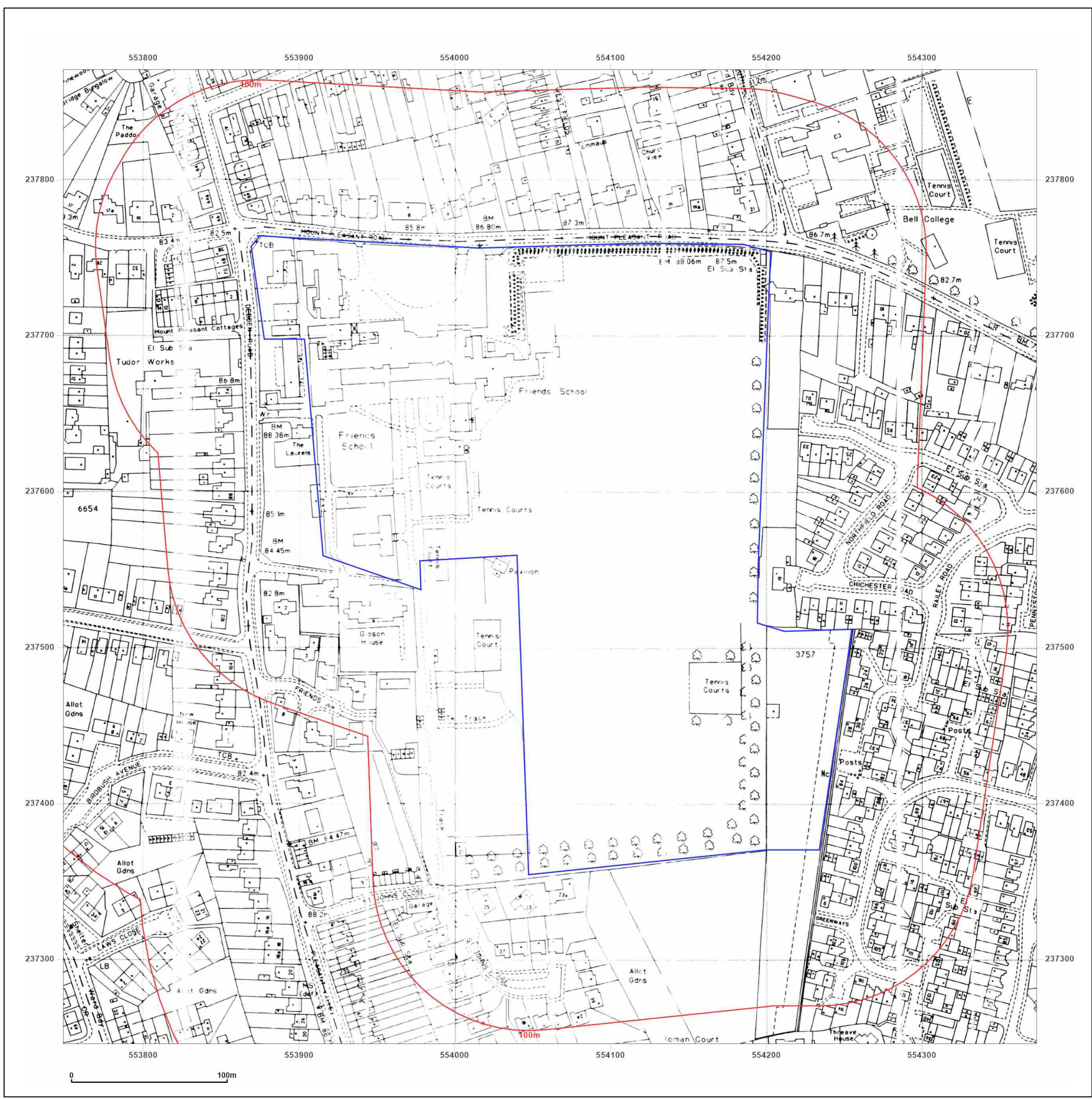


Produced by
 Groundsure Insights
 T: 08444 159000
 E: info@groundsure.com
 W: www.groundsure.com

© Crown copyright and database rights 2024 Ordnance Survey 100035207

Production date: 29 May 2024

Map legend available at:
www.groundsure.com/sites/default/files/groundsure_legend.pdf



Site Details:
 FRIENDS SCHOOL, MOUNT PLEASANT ROAD, SAFFRON WALDEN, CB11 3NY

Client Ref: CG38977
Report Ref: GS-GJN-ITY-TEF-7FU_LS_1_1
Grid Ref: 554061, 237558

Map Name: National Grid
Map date: 1994
Scale: 1:2,500
Printed at: 1:2,500



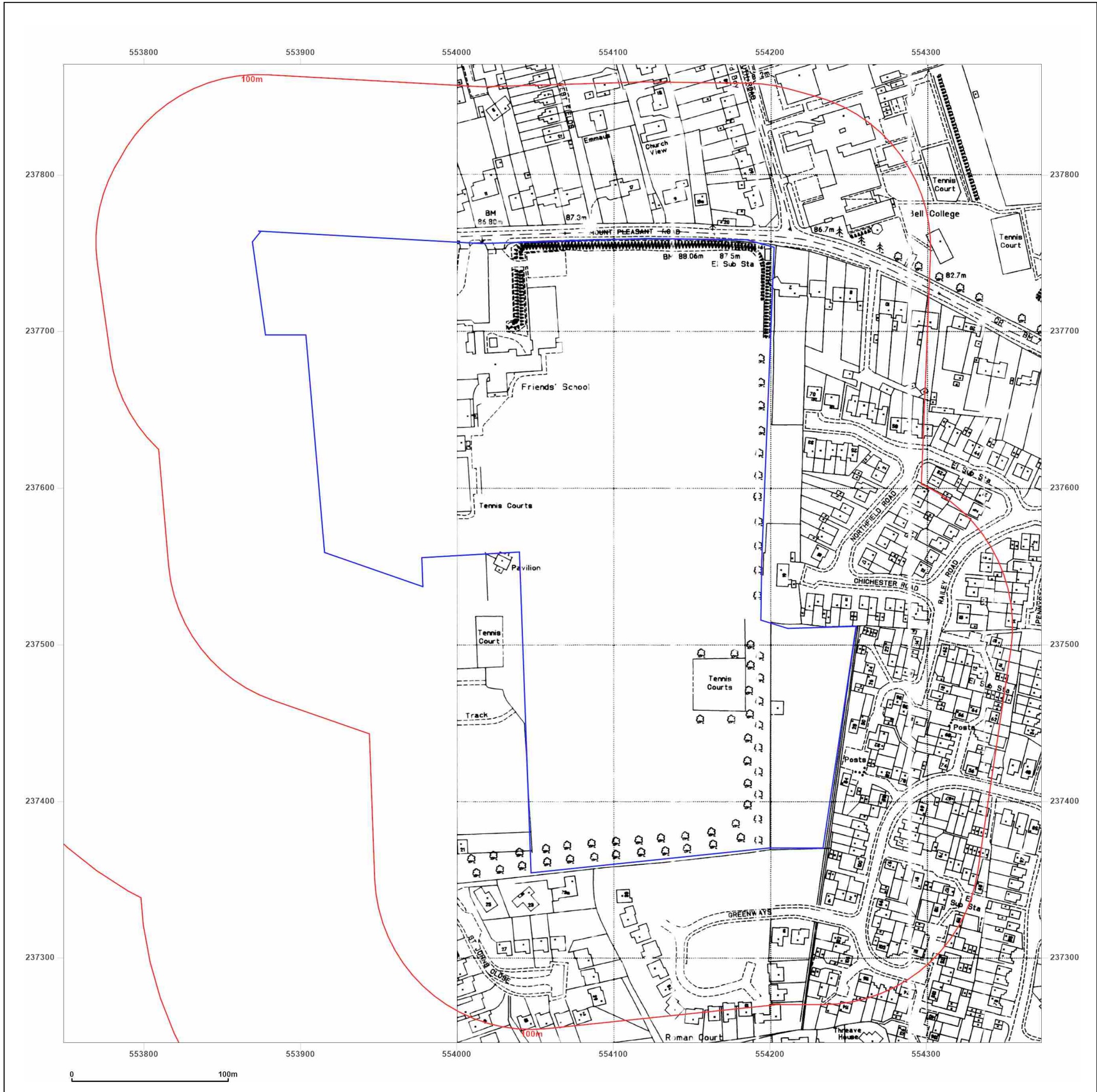
Surveyed N/A
 Revised N/A
 Edition N/A
 Copyright 1994
 Levelled N/A

Powered by  Produced by Groundsure Insights
 T: 08444 159000
 E: info@groundsure.com
 W: www.groundsure.com

© Crown copyright and database rights 2024 Ordnance Survey 100035207

Production date: 29 May 2024

Map legend available at:
www.groundsure.com/sites/default/files/groundsure_legend.pdf



Site Details:

FRIENDS SCHOOL, MOUNT PLEASANT ROAD, SAFFRON WALDEN, CB11 3NY


Client Ref: CG38977
Report Ref: GS-GJN-ITY-TEF-7FU_LS_1_1
Grid Ref: 554061, 237558

Map Name: National Grid

Map date: 1994

Scale: 1:2,500

Printed at: 1:2,500



Surveyed 1994
 Revised 1994
 Edition N/A
 Copyright 1994
 Levelled N/A

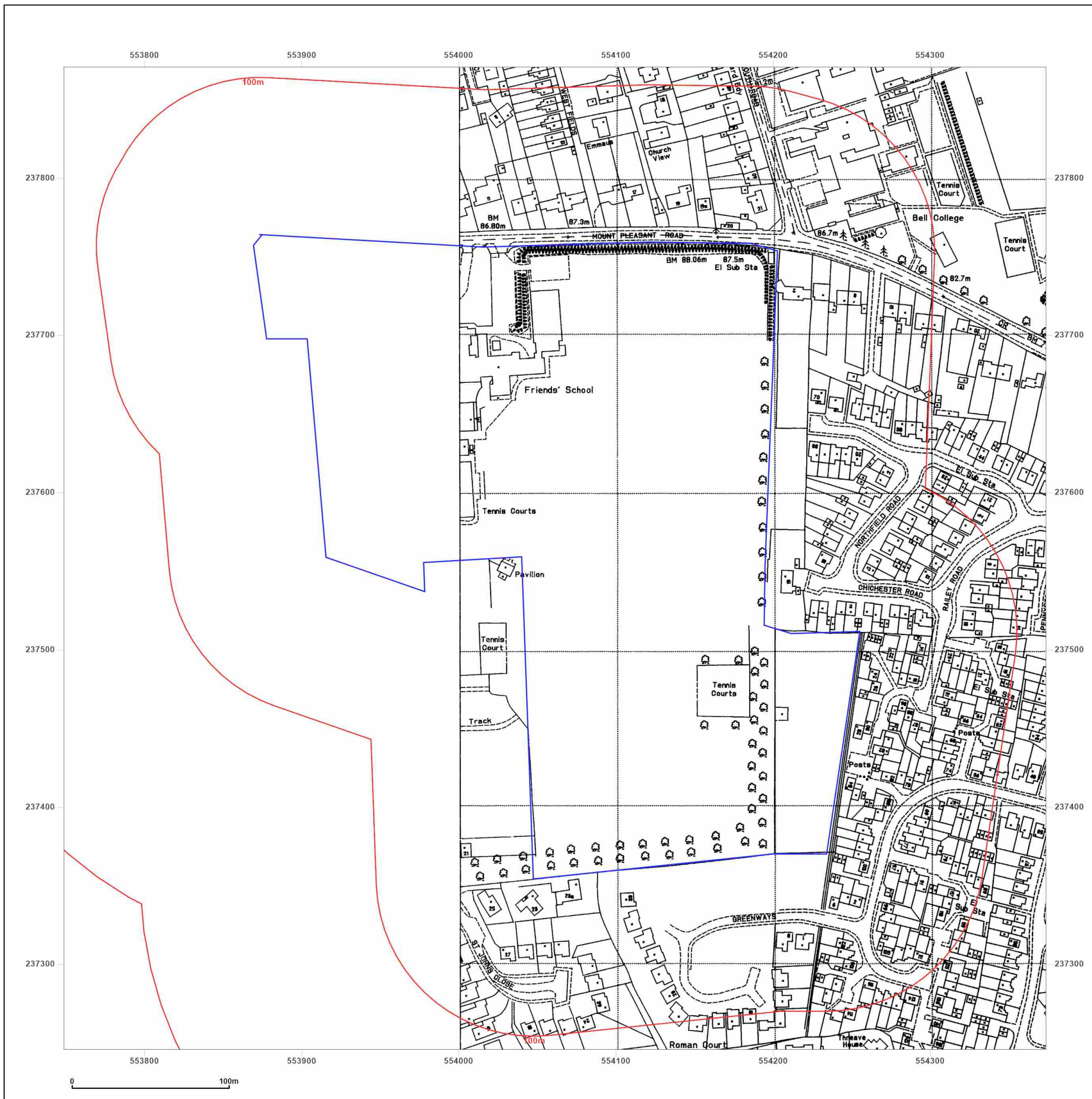


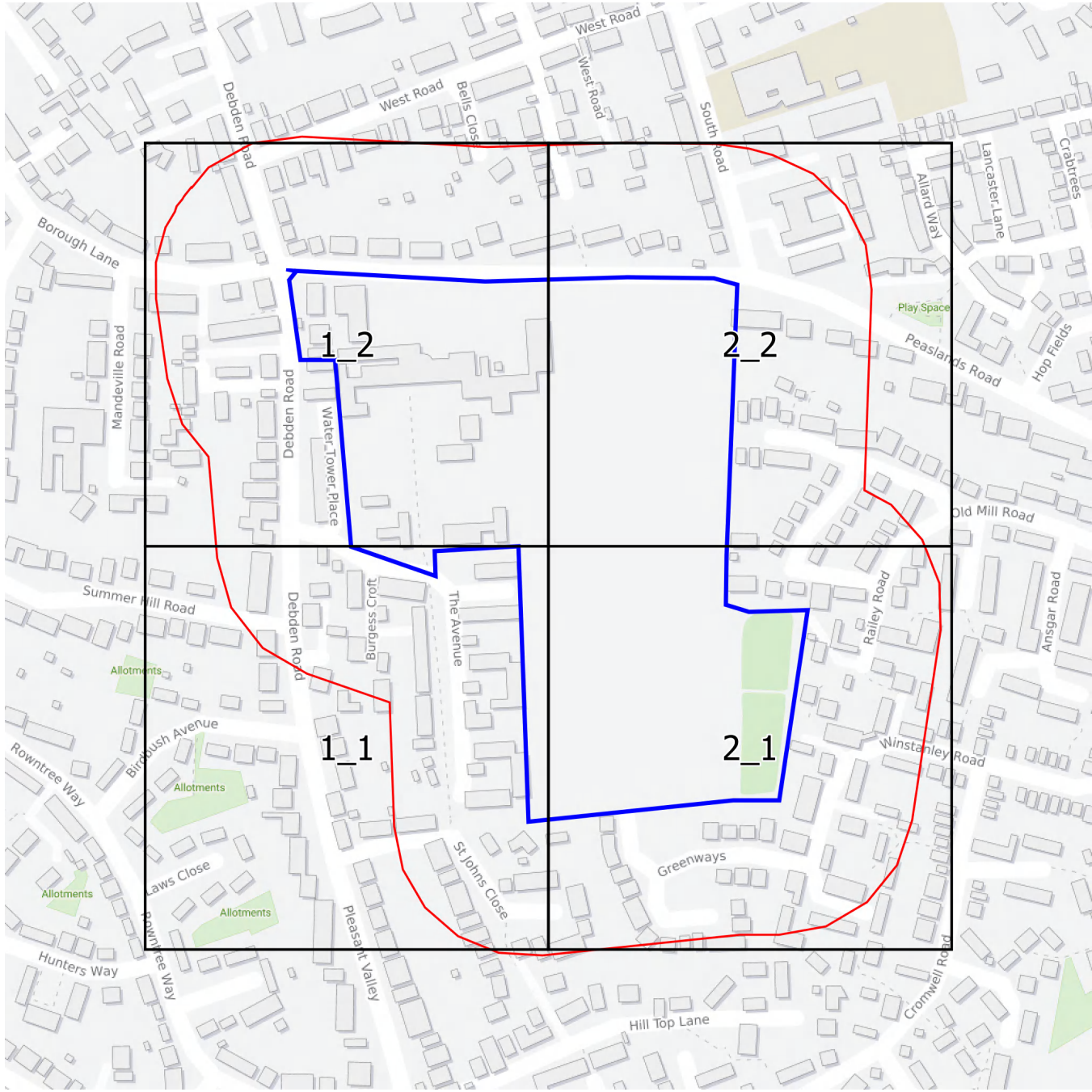
Produced by
 Groundsure Insights
 T: 08444 159000
 E: info@groundsure.com
 W: www.groundsure.com

© Crown copyright and database rights 2024 Ordnance Survey 100035207

Production date: 29 May 2024


Map legend available at:
www.groundsure.com/sites/default/files/groundsure_legend.pdf





Groundsure
INSIGHTS


Landline Scale Grid Index



Site Details:
 FRIENDS SCHOOL, MOUNT PLEASANT ROAD, SAFFRON WALDEN, CB11 3NY

Client Ref: CG38977
Report Ref: GS-GJN-ITY-TEF-7FU_Landline_1_1
Grid Ref: 553912, 237409

Map Name: LandLine
Map date: 2003
Scale: 1:1,250
Printed at: 1:1,250



Powered by

 Produced by Groundsure Insights
 T: 08444 159000
 E: info@groundsure.com
 W: www.groundsure.com

© Crown copyright and database rights 2024 Ordnance Survey 100035207

Production date: 29 May 2024

Map legend available at:
www.groundsure.com/sites/default/files/groundsure_legend.pdf



Site Details:

FRIENDS SCHOOL, MOUNT PLEASANT ROAD, SAFFRON WALDEN, CB11 3NY


Client Ref: CG38977
Report Ref: GS-GJN-ITY-TEF-7FU_Landline_1_2
Grid Ref: 553912, 237709

Map Name: LandLine

Map date: 2003

Scale: 1:1,250

Printed at: 1:1,250



Produced by
 Groundsure Insights
 T: 08444 159000
 E: info@groundsure.com
 W: www.groundsure.com

© Crown copyright and database rights 2024 Ordnance Survey 100035207

Production date: 29 May 2024

Map legend available at:
www.groundsure.com/sites/default/files/groundsure_legend.pdf



Site Details:

FRIENDS SCHOOL, MOUNT PLEASANT ROAD, SAFFRON WALDEN, CB11 3NY


Client Ref: CG38977
Report Ref: GS-GJN-ITY-TEF-7FU_Landline_2_1
Grid Ref: 554212, 237409

Map Name: LandLine

Map date: 2003

Scale: 1:1,250

Printed at: 1:1,250



Produced by Groundsure Insights
 T: 08444 159000
 E: info@groundsure.com
 W: www.groundsure.com

© Crown copyright and database rights 2024 Ordnance Survey 100035207

Production date: 29 May 2024


Map legend available at: www.groundsure.com/sites/default/files/groundsure_legend.pdf



Site Details:
 FRIENDS SCHOOL, MOUNT PLEASANT ROAD, SAFFRON WALDEN, CB11 3NY

Client Ref: CG38977
Report Ref: GS-GJN-ITY-TEF-7FU_Landline_2_2
Grid Ref: 554212, 237709

Map Name: LandLine
Map date: 2003
Scale: 1:1,250
Printed at: 1:1,250



Powered by  Produced by Groundsure Insights
 T: 08444 159000
 E: info@groundsure.com
 W: www.groundsure.com

© Crown copyright and database rights 2024 Ordnance Survey 100035207

Production date: 29 May 2024

Map legend available at: www.groundsure.com/sites/default/files/groundsure_legend.pdf

