



Map A: Report Overview - Eastbourne to Camber

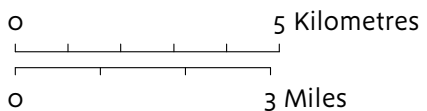
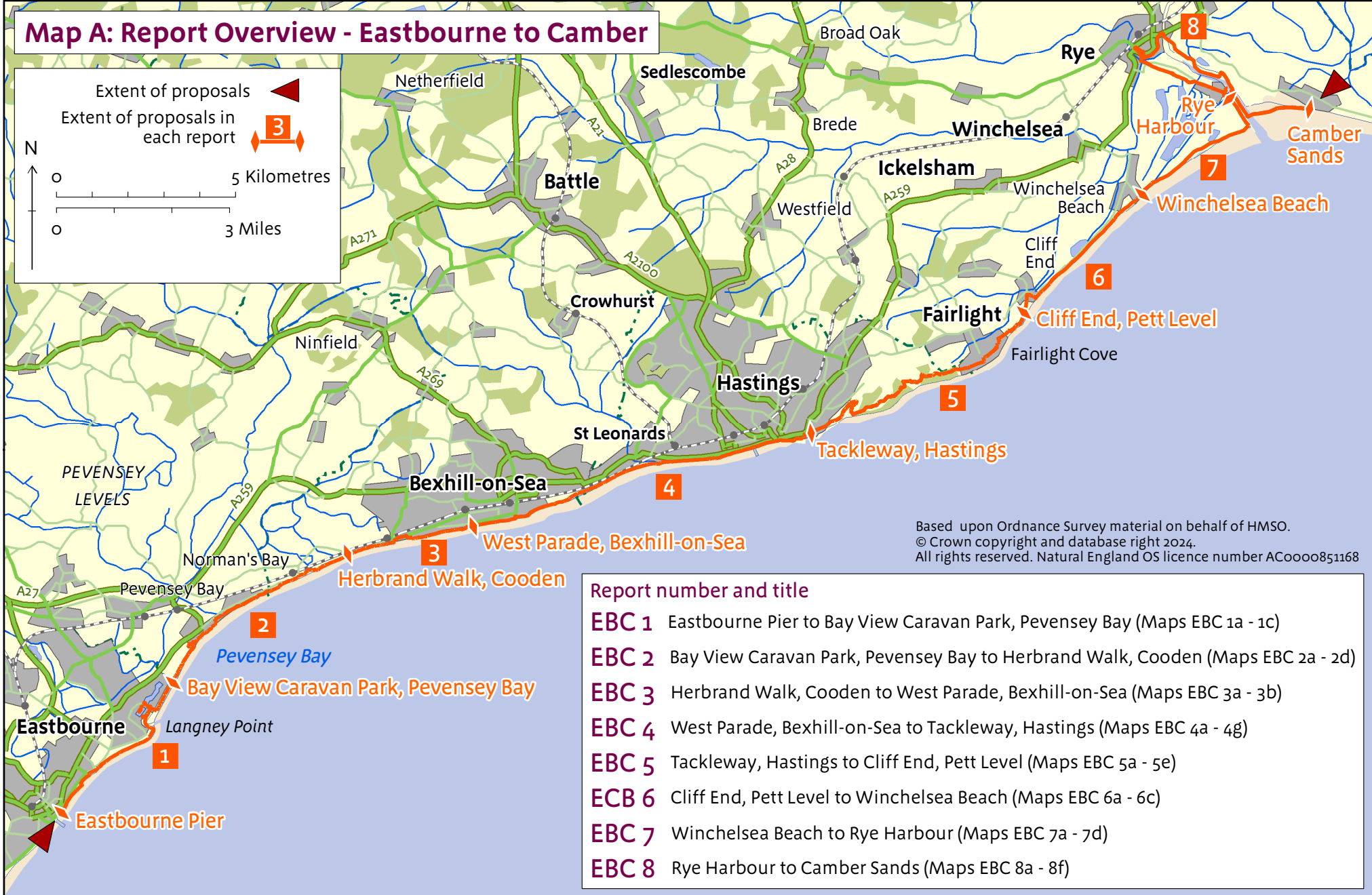
Extent of proposals 

Extent of proposals in each report 

5 Kilometres

3 Miles

N

Based upon Ordnance Survey material on behalf of HMSO.
 © Crown copyright and database right 2024.
 All rights reserved. Natural England OS licence number AC0000851168

Report number and title
EBC 1 Eastbourne Pier to Bay View Caravan Park, Pevensey Bay (Maps EBC 1a - 1c)
EBC 2 Bay View Caravan Park, Pevensey Bay to Herbrand Walk, Cooden (Maps EBC 2a - 2d)
EBC 3 Herbrand Walk, Cooden to West Parade, Bexhill-on-Sea (Maps EBC 3a - 3b)
EBC 4 West Parade, Bexhill-on-Sea to Tackleway, Hastings (Maps EBC 4a - 4g)
EBC 5 Tackleway, Hastings to Cliff End, Pett Level (Maps EBC 5a - 5e)
ECB 6 Cliff End, Pett Level to Winchelsea Beach (Maps EBC 6a - 6c)
EBC 7 Winchelsea Beach to Rye Harbour (Maps EBC 7a - 7d)
EBC 8 Rye Harbour to Camber Sands (Maps EBC 8a - 8f)