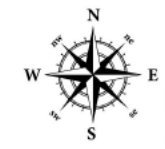


Dig Sites Area:  Line: 

The quality and accuracy of any print will depend on your printer, your computer and its print settings. Measurements scaled from this plan may not match measurements between the same points on the ground.



Date Requested: 09/07/2024  
 Job Reference: 34005318  
 Site Location: 552761 226833  
 Requested by:  
 Your Scheme/Reference:  
 S62A/2024/0049

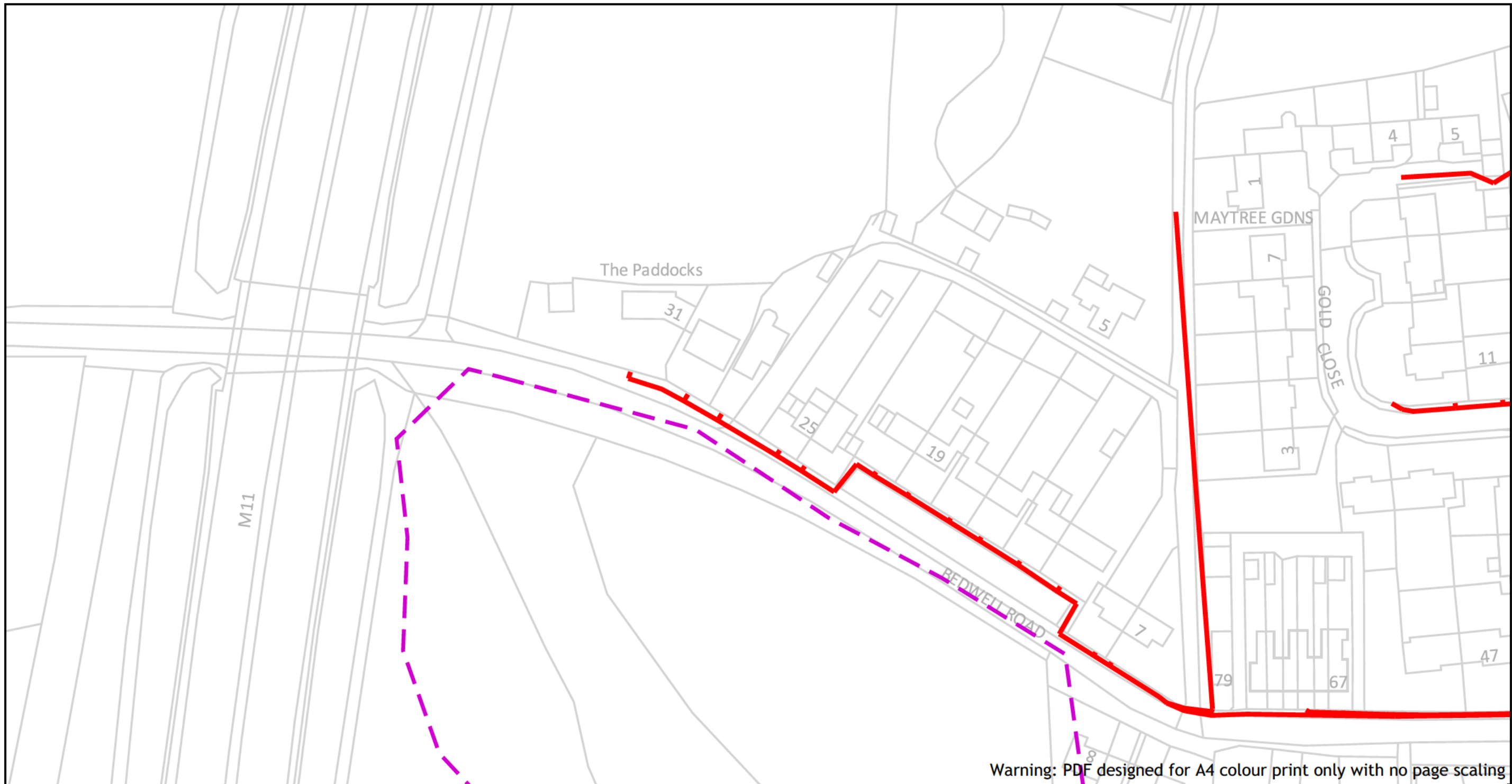
The information on this document is proprietary and shall not be used, copied, reproduced or disclosed in whole or in part without written consent of Gigaclear Ltd. The location of Gigaclear's apparatus is indicated on the plan for general guidance but the exact location may vary from that shown. Gigaclear Ltd cannot guarantee the accuracy of this document and Safe Digging Practices should always be used to identify the exact location of any utility's plant. Gigaclear Ltd accept no liability for any errors or omissions.

Gigaclear Ltd,  
 Building 1, Wyndyke Furlong,  
 Abingdon,  
 OX14 1UQ  
 T: 01865 59 11 21  
 diversions@Gigaclear.com

Scale: 1:2563 (When plotted at A4)

 Gigaclear Route

**In Emergency Call: 01865 59 11 85**



Warning: PDF designed for A4 colour print only with no page scaling

0 50m

Dig Sites Area: Line:

The quality and accuracy of any print will depend on your printer, your computer and its print settings. Measurements scaled from this plan may not match measurements between the same points on the ground.



Date Requested: 09/07/2024  
 Job Reference: 34005318  
 Site Location: 552761 226833  
 Requested by:  
 Your Scheme/Reference:  
 S62A/2024/0049

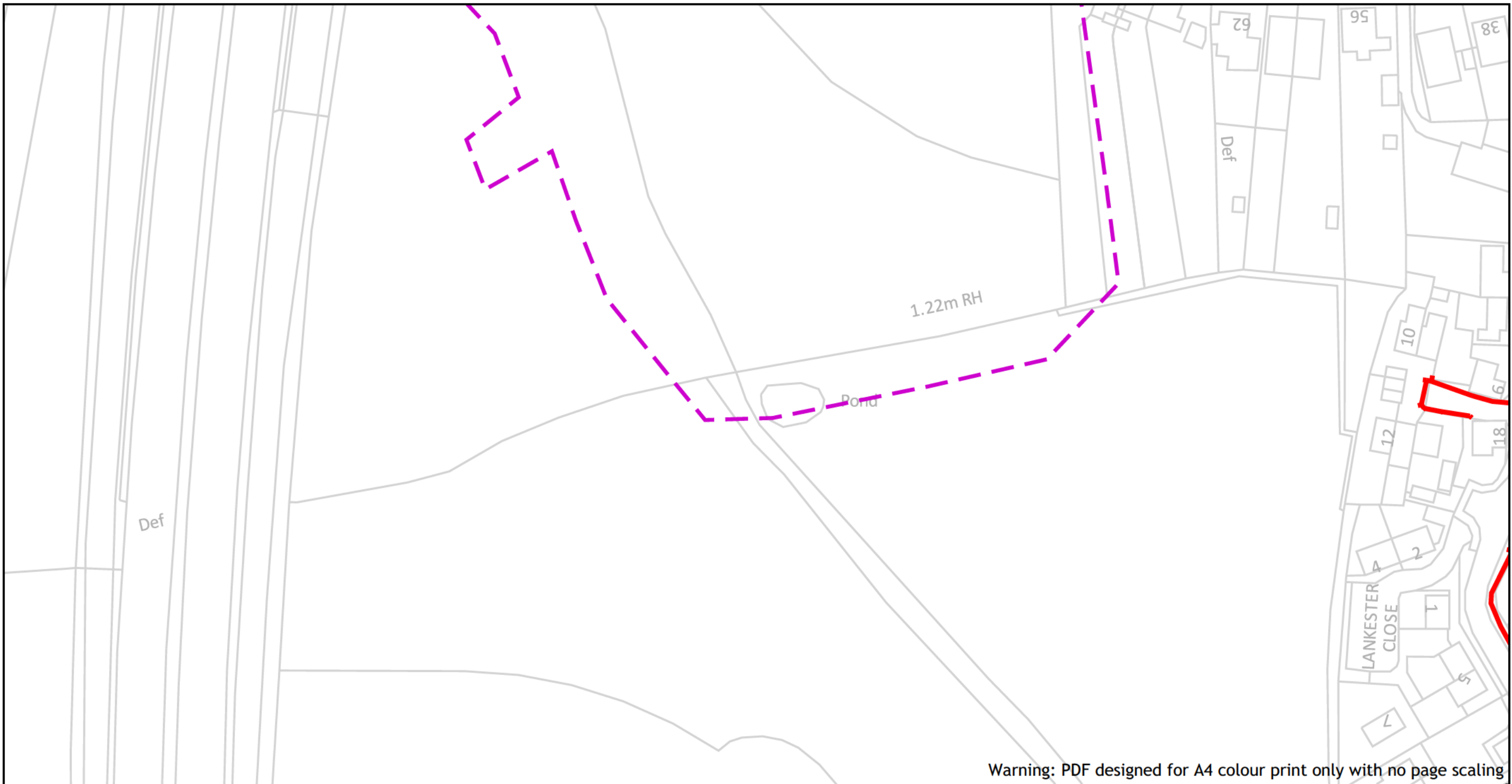
The information on this document is proprietary and shall not be used, copied, reproduced or disclosed in whole or in part without written consent of Gigaclear Ltd. The location of Gigaclear's apparatus is indicated on the plan for general guidance but the exact location may vary from that shown. Gigaclear Ltd cannot guarantee the accuracy of this document and Safe Digging Practices should always be used to identify the exact location of any utility's plant. Gigaclear Ltd accept no liability for any errors or omissions.

Gigaclear Ltd,  
 Building 1, Wyndyke Furlong,  
 Abingdon,  
 OX14 1UQ  
 T: 01865 59 11 21  
 diversions@Gigaclear.com

Gigaclear Route

**In Emergency Call: 01865 59 11 85**

Scale: 1:1250 (When plotted at A4)



Warning: PDF designed for A4 colour print only with no page scaling

0 50m

Dig Sites Area: Line:

The quality and accuracy of any print will depend on your printer, your computer and its print settings. Measurements scaled from this plan may not match measurements between the same points on the ground.



Date Requested: 09/07/2024  
 Job Reference: 34005318  
 Site Location: 552761 226833  
 Requested by:  
 Your Scheme/Reference:  
 S62A/2024/0049

The information on this document is proprietary and shall not be used, copied, reproduced or disclosed in whole or in part without written consent of Gigaclear Ltd. The location of Gigaclear's apparatus is indicated on the plan for general guidance but the exact location may vary from that shown. Gigaclear Ltd cannot guarantee the accuracy of this document and Safe Digging Practices should always be used to identify the exact location of any utility's plant. Gigaclear Ltd accept no liability for any errors or omissions.

Gigaclear Ltd,  
 Building 1, Wyndyke Furlong,  
 Abingdon,  
 OX14 1UQ  
 T: 01865 59 11 21  
 diversions@Gigaclear.com

Scale: 1:1250 (When plotted at A4)

Gigaclear Route

**In Emergency Call: 01865 59 11 85**