

Claim No. QB-2022-BHM-000044

IN THE HIGH COURT OF JUSTICE
KING'S BENCH DIVISION
BIRMINGHAM DISTRICT REGISTRY

BETWEEN:

(1) HIGH SPEED TWO (HS2) LIMITED
(2) THE SECRETARY OF STATE FOR TRANSPORT

Claimants

- and -

PERSONS UNKNOWN & OTHERS

Defendants

SUPPLEMENTAL BUNDLE
(Volume C)

not intended for reading at the hearing on 15 May 2024

TAB	DOCUMENT	PAGE
1	March 2023 HS2 Land Plans – Part 1	SUPP-C-2 to SUPP-C-213
2	March 2023 HS2 Land Plans – Part 2	SUPP-C-214 to SUPP-C- 275

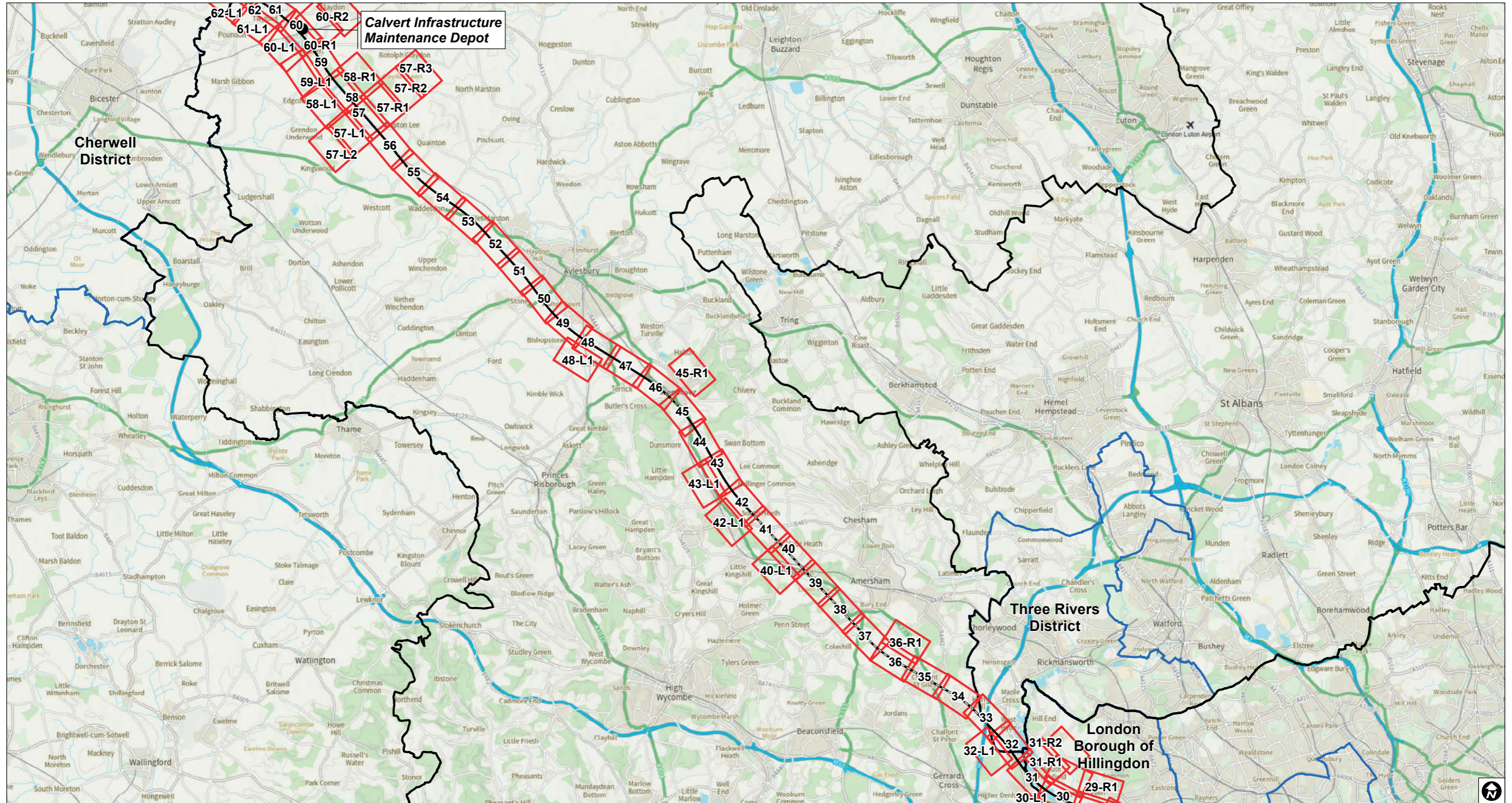
DLA Piper UK LLP
1 St Paul's Place
Sheffield
S1 2IX

Telephone: 0114 283 3312
Email: HS2Injunction@dlapiper.com
Reference: RXS/380900/441

Solicitors for the Claimants

SUPP-C-1

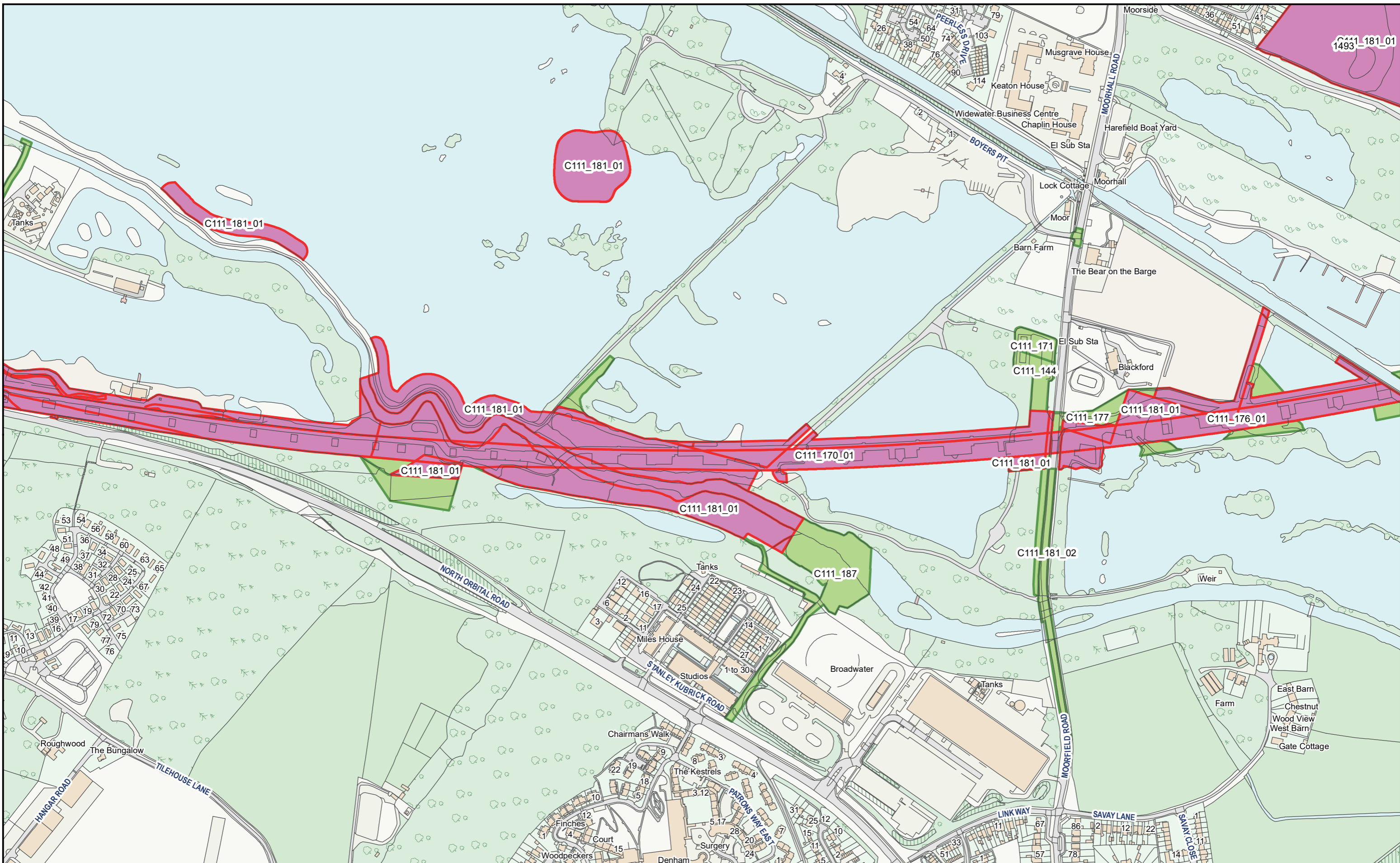
PHASE ONE AREA CENTRAL (1) KEY PLAN



Individual Key Plan Splits ● Connection ● HS2 Depot ● HS2 Station — Route on surface - - - Route in tunnel - - - Route in green tunnel □ County boundary □ Local Authority boundary

PH1-HS2-LP-MAP-000-000085-P02

© Crown copyright and database rights 2023 OS 100049190 HS2 Ltd accept no responsibility for any circumstances, which arise from the reproduction of this map after alteration, amendment or abbreviation or if it is issued in part or issued incomplete in any way.



HS2 Ltd accept no responsibility for any circumstances, which arise from the reproduction of this map after alteration, amendment or abbreviation or if it issued in part or issued incomplete in any way.

© Crown copyright and database rights 2023 OS 100049190

Derived from (...cite the scale of the BGS data used...) scale BGS Digital Data under licence 2011/111 BP British Geological Survey, © NERC.

Contains Environment Agency information © Environment Agency and database right.

© Crown copyright material is reproduced with the permission of Land Registry under delegated authority from the Controller of HMSO.

This material was last updated on [date] and may not be copied, distributed, sold or published without the formal permission of Land Registry and Ordnance Survey. Only an official copy of a title plan or register obtained from the Land Registry may be used for legal or other official purposes. © Crown Copyright Ordnance Survey.

Legend

- Acquired Land (Freehold and leasehold)
- Temporary Possession Land S15/S16

MANCHESTER
LEEDS
BIRMINGHAM
LONDON

High Speed Two
Phase One/ Phase 2A
Injunction Mapping

Map Number:
31

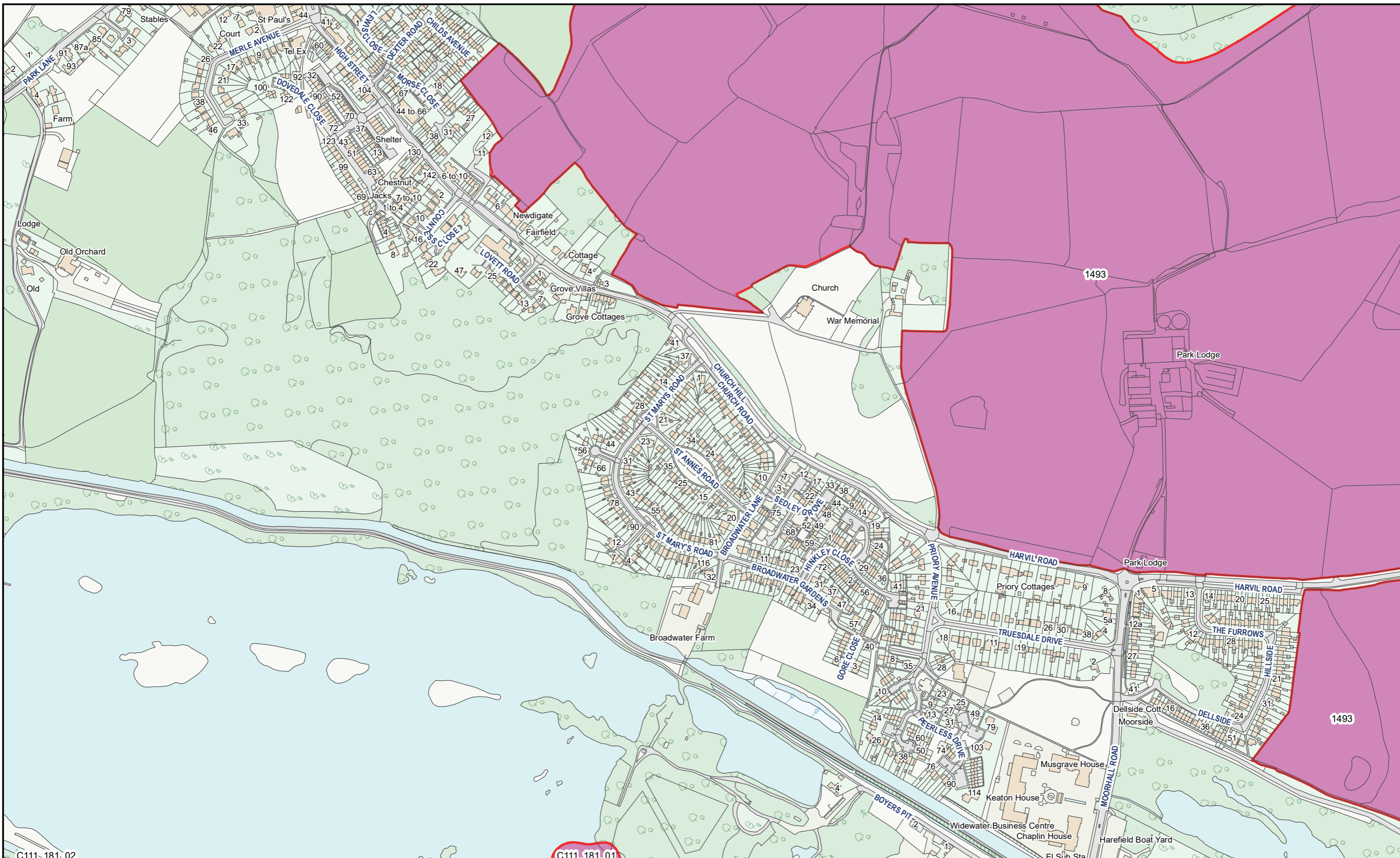
Page 40 of 268
Internal

HS2

Registered in England. Registration number 06791686.
Registered office: 2 Snowhill, Queensway, Birmingham B4 6GA.

Scale at A3: 1:5,000

Doc Number: PH1-HS2-LP-MAP-000-000085-P02 **SUPP-C-3** Date: 21/03/23



C111_181_02

C111_181_01

HS2 Ltd accept no responsibility for any circumstances, which arise from the reproduction of this map after alteration, amendment or abbreviation or if it issued in part or issued incomplete in any way.

© Crown copyright and database rights 2023
OS 100049190

Derived from (...cite the scale of the BGS data used...) scale BGS Digital Data under licence 2011/111 BP British Geological Survey, © NERC.

Contains Environment Agency information © Environment Agency and database right.

© Crown copyright material is reproduced with the permission of Land Registry under delegated authority from the Controller of HMSO.

This material was last updated on [date] and may not be copied, distributed, sold or published without the formal permission of Land Registry and Ordnance Survey. Only an official copy of a title plan or register obtained from the Land Registry may be used for legal or other official purposes. © Crown Copyright Ordnance Survey.

Legend

- Acquired Land (Freehold and leasehold)
- Temporary Possession Land S15/S16



High Speed Two
Phase One/ Phase 2A
Injunction Mapping

Map Number:
31-R1

Page 41 of 268
Internal

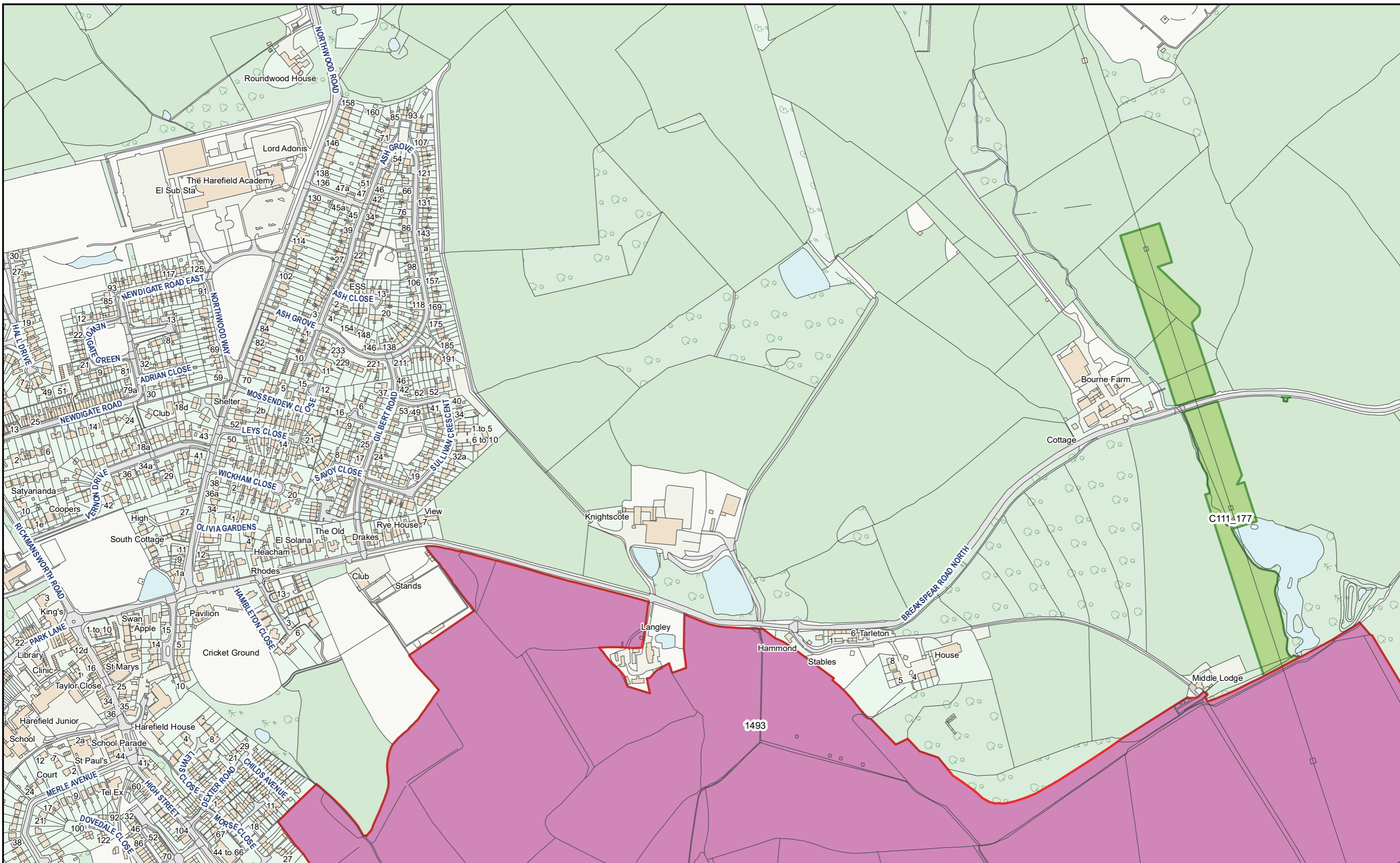
HS2

Scale at A3: 1:5,000

Registered in England. Registration number 06791686.
Registered office: 2 Snowhill, Queensway, Birmingham B4 6GA.

0 50 100 150
Metres

Doc Number: PH1-HS2-LP-MAP-000-000085-P02 **Supp-C-4** **Date:** 21/03/23



HS2 Ltd accept no responsibility for any circumstances, which arise from the reproduction of this map after alteration, amendment or abbreviation or if it issued in part or issued incomplete in any way.

© Crown copyright and database rights 2023
OS 100049190

Derived from (... cite the scale of the BGS data used ...) scale BGS Digital Data under licence 2011/111 BP British Geological Survey, © NERC.


Contains Environment Agency information © Environment Agency and database right.

© Crown copyright material is reproduced with the permission of Land Registry under delegated authority from the Controller of HMSO.

This material was last updated on [date] and may not be copied, distributed, sold or published without the formal permission of Land Registry and Ordnance Survey. Only an official copy of a title plan or register obtained from the Land Registry may be used for legal or other official purposes. © Crown Copyright Ordnance Survey.

Legend

- Acquired Land (Freehold and leasehold)
- Temporary Possession Land S15/S16



High Speed Two
Phase One/ Phase 2A
Injunction Mapping

Map Number:
31-R2

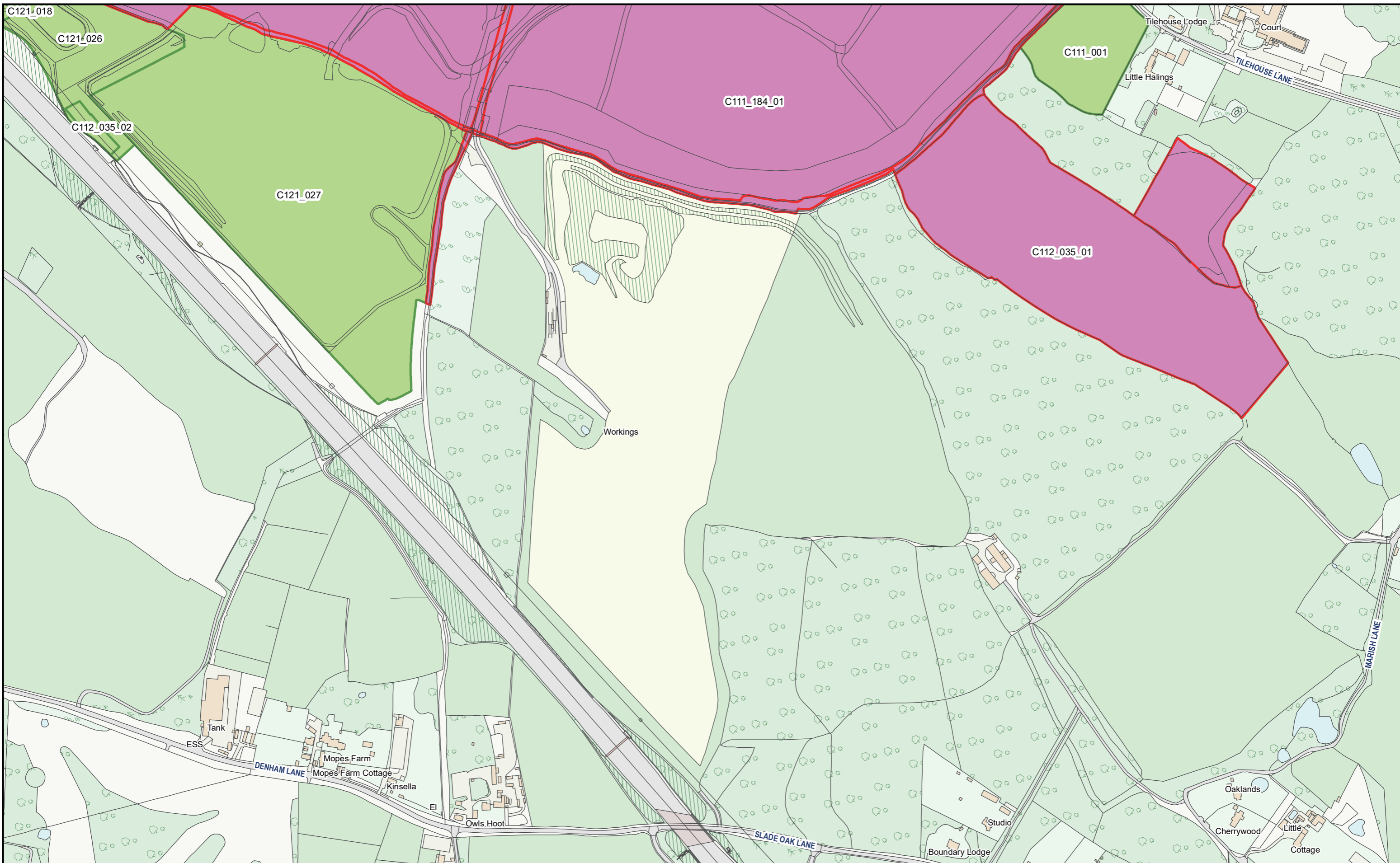
Page 42 of 268
Internal

HS2

Registered in England. Registration number 06791686.
Registered office: 2 Snowhill, Queensway, Birmingham B4 6GA.

Scale at A3: 1:5,000

Doc Number: PH1-HS2-LP-MAP-000-000085-P02 **STPP-C-5** Date: 21/03/23



HS2 Ltd accept no responsibility for any circumstances, which arise from the reproduction of this map after alteration, amendment or abbreviation or if it issued in part or issued incomplete in any way.

© Crown copyright and database rights 2023
OS 100049190

Derived from (...cite the scale of the BGS data used...) scale BGS Digital Data under licence 2011/111 BP British Geological Survey, © NERC.

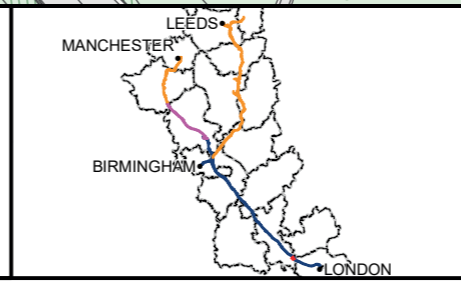
Contains Environment Agency information © Environment Agency and database right.

© Crown copyright material is reproduced with the permission of Land Registry under delegated authority from the Controller of HMSO.

This material was last updated on [date] and may not be copied, distributed, sold or published without the formal permission of Land Registry and Ordnance Survey. Only an official copy of a title plan or register obtained from the Land Registry may be used for legal or other official purposes. © Crown Copyright Ordnance Survey.

Legend

- Acquired Land (Freehold and leasehold)
- Temporary Possession Land S15/S16



High Speed Two
Phase One/ Phase 2A
Injunction Mapping

Map Number:
32-L1

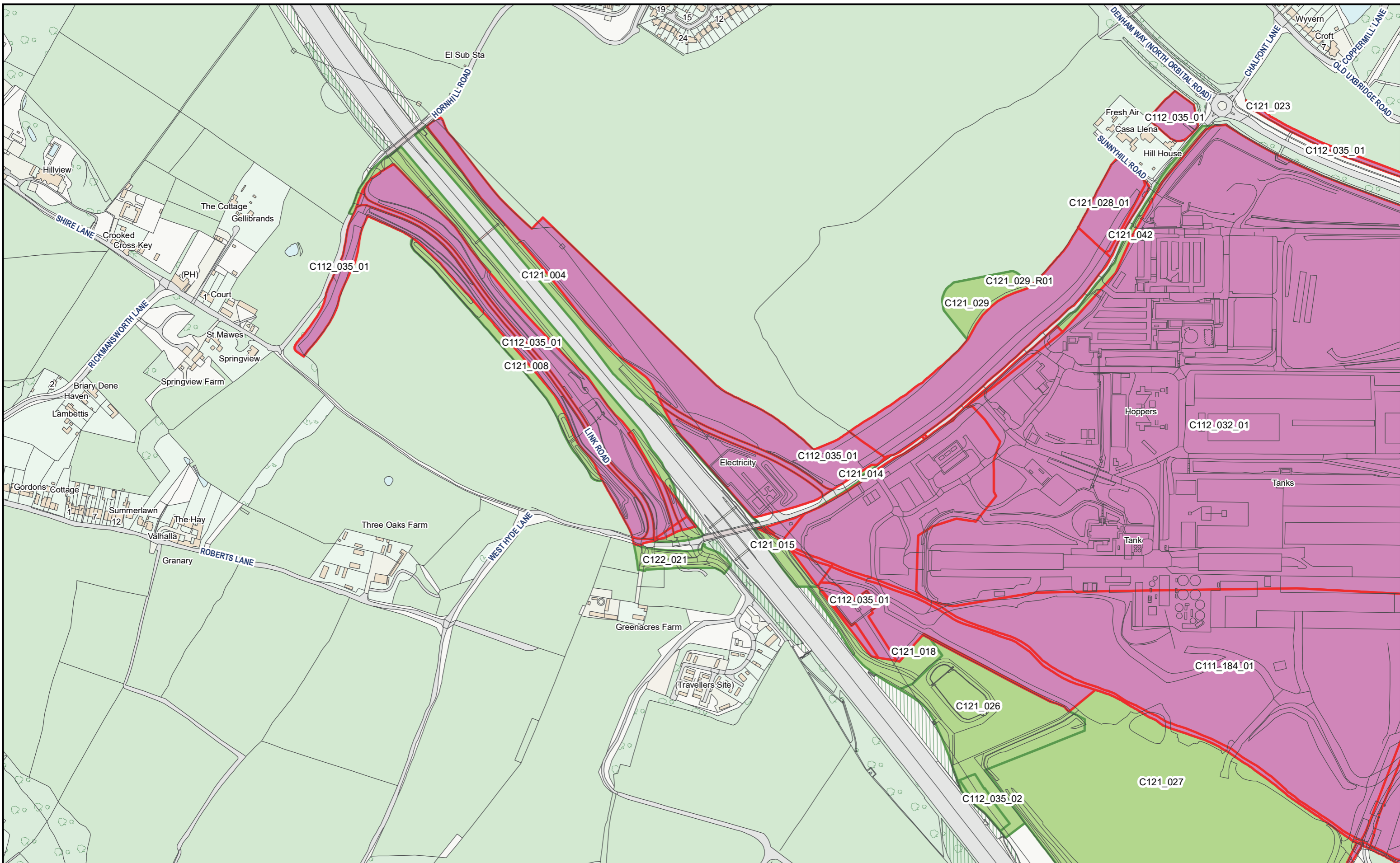
Page 44 of 268
Internal

HS2

Registered in England. Registration number 06791686.
Registered office: 2 Snowhill, Queensway, Birmingham B4 6QA.

Scale at A3: 1:5,000

Doc Number: PH1-HS2-LP-MAP-000-000085-P02 **STPP-C-7** Date: 21/03/23



HS2 Ltd accept no responsibility for any circumstances, which arise from the reproduction of this map after alteration, amendment or abbreviation or if it issued in part or issued incomplete in any way.

© Crown copyright and database rights 2023
OS 100049190

Derived from (...cite the scale of the BGS data used...) scale BGS Digital Data under licence 2011/111 BP British Geological Survey, © NERC.

Contains Environment Agency information © Environment Agency and database right.

© Crown copyright material is reproduced with the permission of Land Registry under delegated authority from the Controller of HMSO.

This material was last updated on [date] and may not be copied, distributed, sold or published without the formal permission of Land Registry and Ordnance Survey. Only an official copy of a title plan or register obtained from the Land Registry may be used for legal or other official purposes. © Crown Copyright Ordnance Survey.

Legend

- Acquired Land (Freehold and leasehold)
- Temporary Possession Land S15/S16



High Speed Two
Phase One/ Phase 2A
Injunction Mapping

Map Number:
33

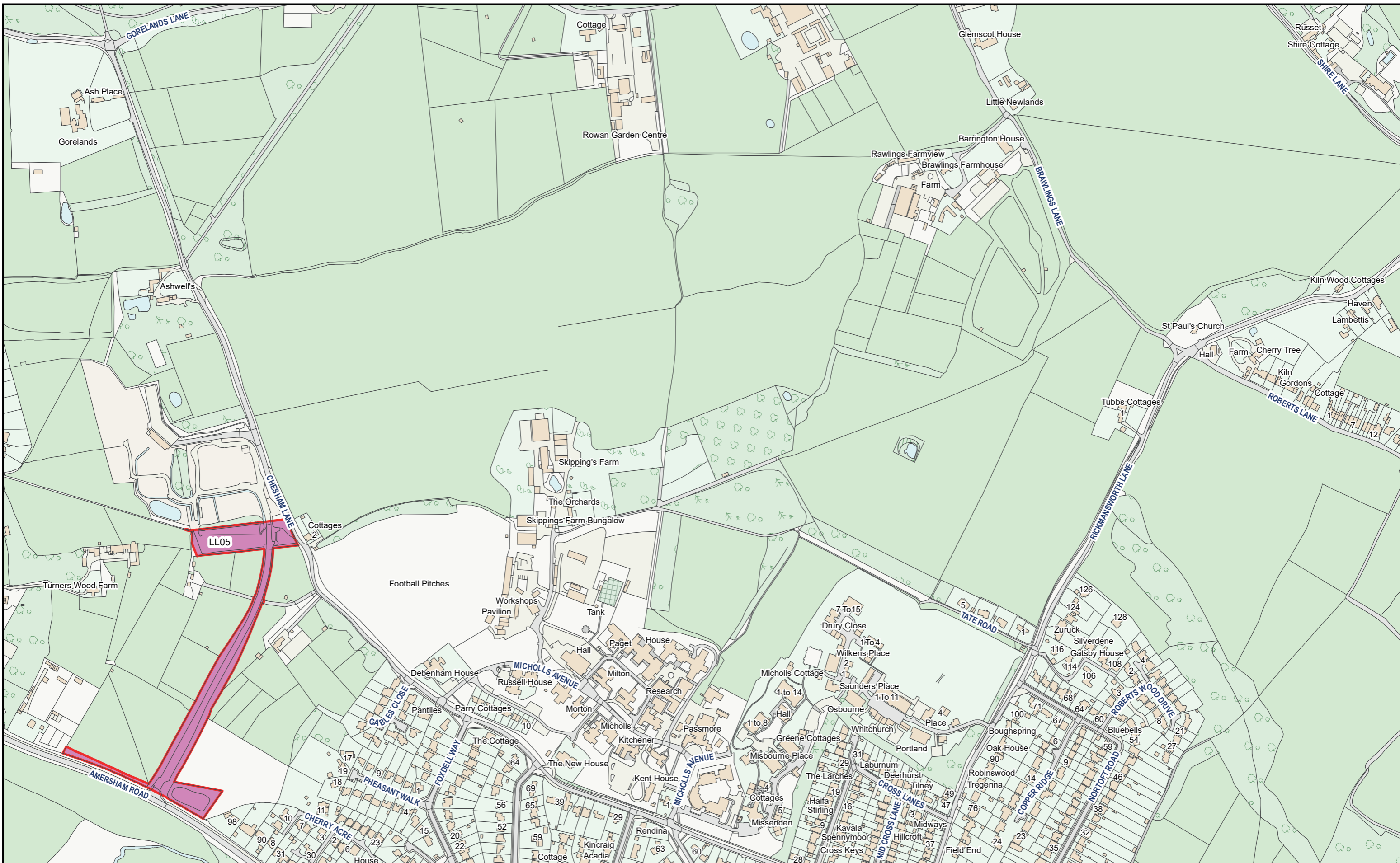
Page 45 of 268
Internal

HS2

Registered in England. Registration number 06791686.
Registered office: 2 Snowhill, Queensway, Birmingham B4 6QA.

Scale at A3: 1:5,000

Doc Number: PH1-HS2-LP-MAP-000-000085-P02 **STUPP-C-8** Date: 21/03/23



HS2 Ltd accept no responsibility for any circumstances, which arise from the reproduction of this map after alteration, amendment or abbreviation or if it issued in part or issued incomplete in any way.

© Crown copyright and database rights 2023
OS 100049190

Derived from (... cite the scale of the BGS data used ...) scale BGS Digital Data under licence 2011/111 BP British Geological Survey, © NERC.

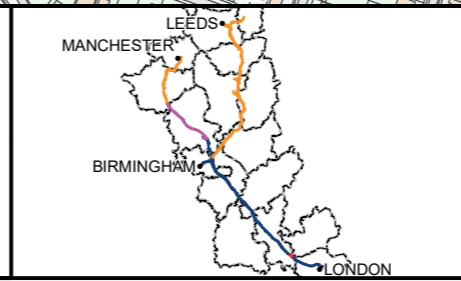
Contains Environment Agency information © Environment Agency and database right.

© Crown copyright material is reproduced with the permission of Land Registry under delegated authority from the Controller of HMSO.

This material was last updated on [date] and may not be copied, distributed, sold or published without the formal permission of Land Registry and Ordnance Survey. Only an official copy of a title plan or register obtained from the Land Registry may be used for legal or other official purposes. © Crown Copyright Ordnance Survey.

Legend

- Acquired Land (Freehold and leasehold)
- Temporary Possession Land S15/S16



High Speed Two
Phase One/ Phase 2A
Injunction Mapping

Map Number:
34

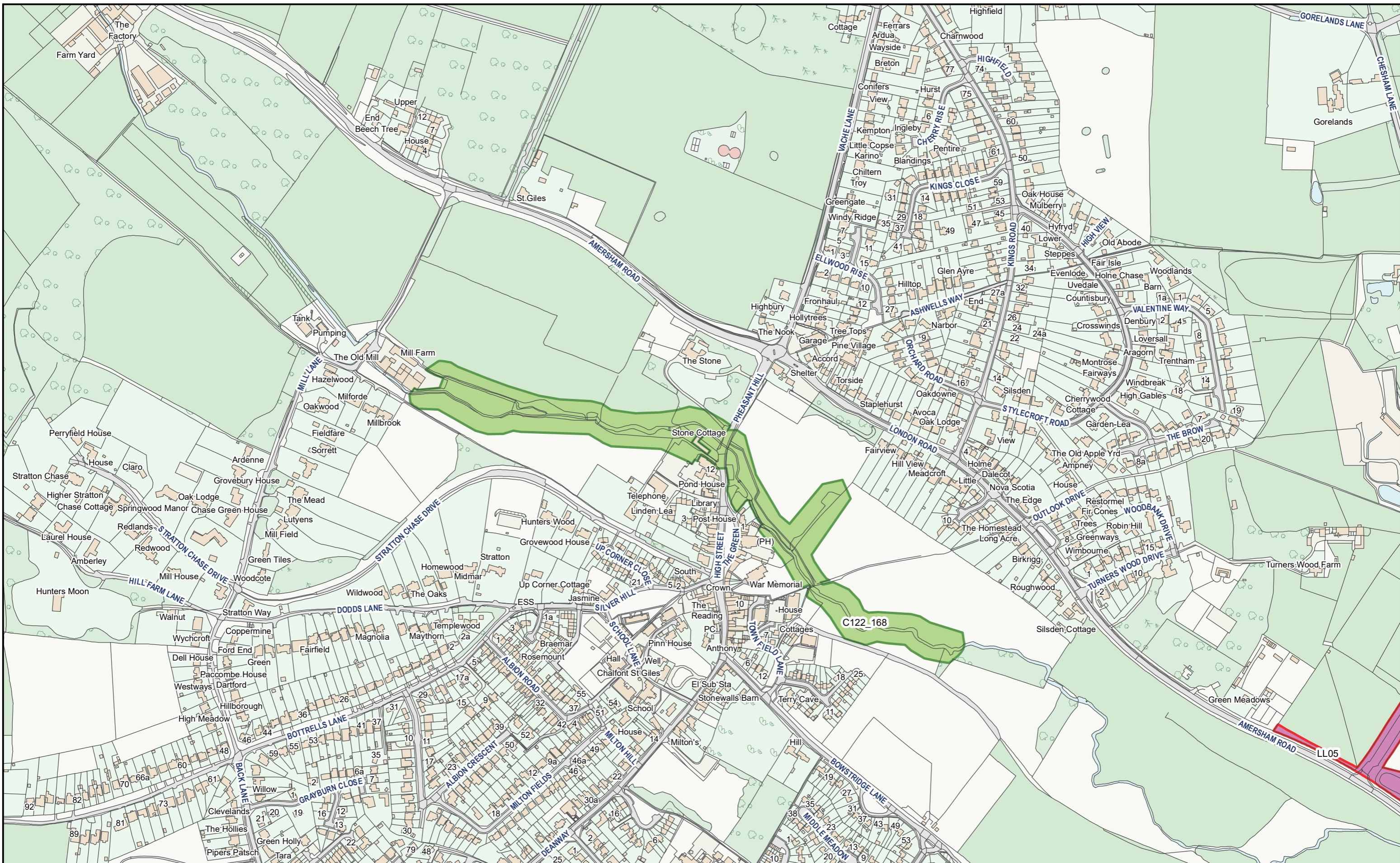
Page 46 of 268
Internal

HS2

Scale at A3: 1:5,000

Registered in England. Registration number 06791686.
Registered office: 2 Snowhill, Queensway, Birmingham B4 6GA.

Doc Number: PH1-HS2-LP-MAP-000-000085-P02 **STPP-C-9** Date: 21/03/23



HS2 Ltd accept no responsibility for any circumstances, which arise from the reproduction of this map after alteration, amendment or abbreviation or if it issued in part or issued incomplete in any way.

© Crown copyright and database rights 2023
OS 100049190

Derived from (... cite the scale of the BGS data used...) scale BGS Digital Data under licence 2011/111 BP British Geological Survey, © NERC.

Contains Environment Agency information © Environment Agency and database right.

© Crown copyright material is reproduced with the permission of Land Registry under delegated authority from the Controller of HMSO.

This material was last updated on [date] and may not be copied, distributed, sold or published without the formal permission of Land Registry and Ordnance Survey. Only an official copy of a title plan or register obtained from the Land Registry may be used for legal or other official purposes. © Crown Copyright Ordnance Survey.

Legend

- Acquired Land (Freehold and leasehold)
- Temporary Possession Land S15/S16



High Speed Two
Phase One/ Phase 2A
Injunction Mapping

Map Number:
35

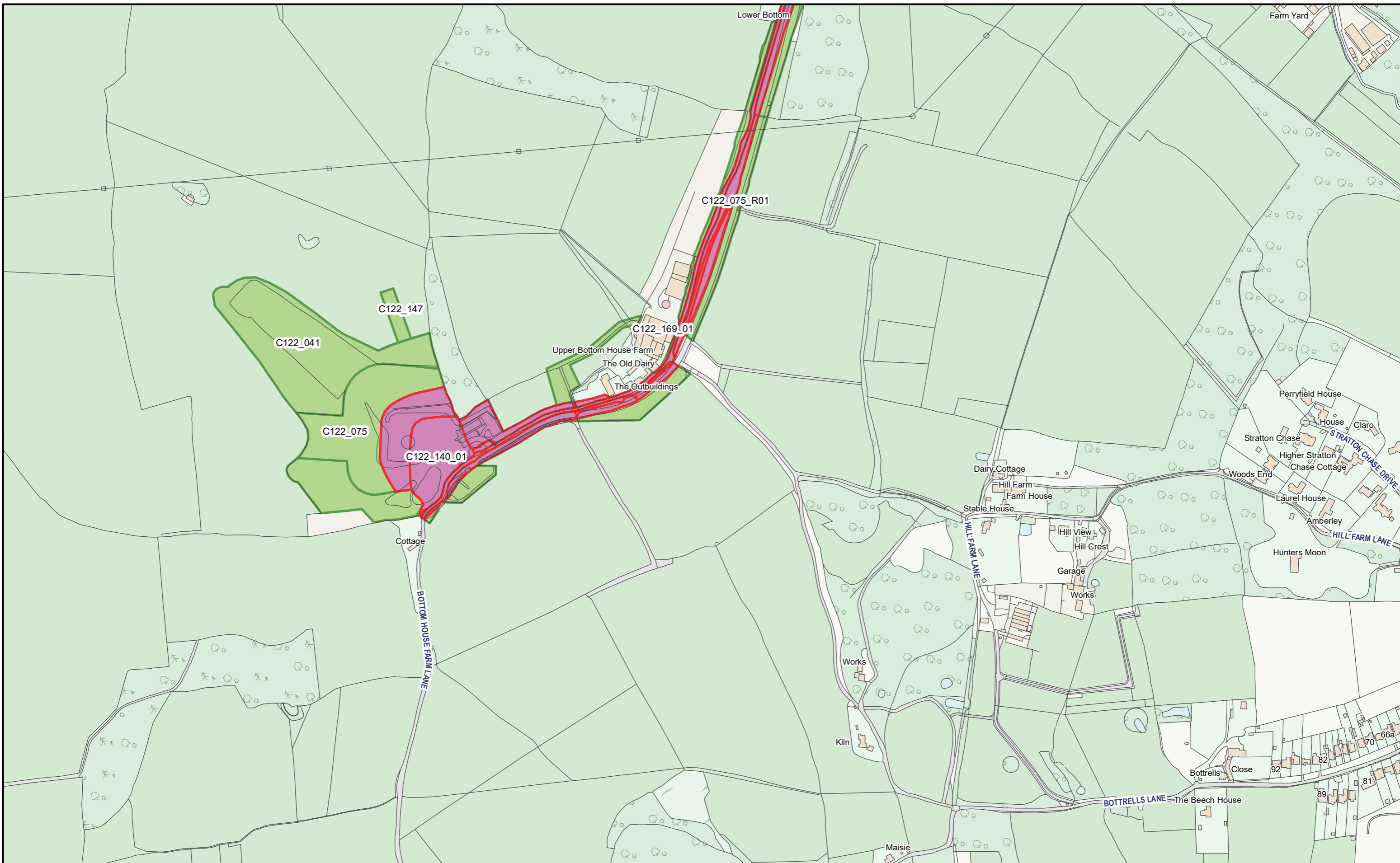
Page 47 of 268
Internal

HS2

Registered in England. Registration number 06791686.
Registered office: 2 Snowhill, Queensway, Birmingham B4 6QA.

Scale at A3: 1:5,000

Doc Number: PH1-HS2-LP-MAP-000-000085-P02 **SUPP-C-10** Date: 21/03/23



HS2 Ltd accept no responsibility for any circumstances, which arise from the reproduction of this map after alteration, amendment or abbreviation or if it issued in part or issued incomplete in any way.

© Crown copyright and database rights 2023
OS 100049190

Derived from (...cite the scale of the BGS data used...) scale BGS Digital Data under licence 2011/111 BP British Geological Survey, © NERC.

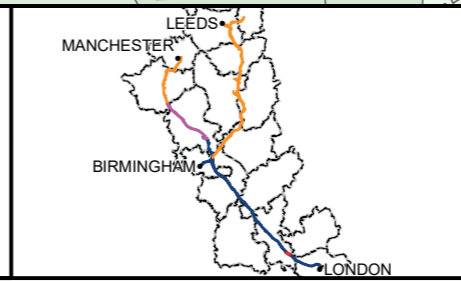
Contains Environment Agency information © Environment Agency and database right.

© Crown copyright material is reproduced with the permission of Land Registry under delegated authority from the Controller of HMSO.

This material was last updated on [date] and may not be copied, distributed, sold or published without the formal permission of Land Registry and Ordnance Survey. Only an official copy of a title plan or register obtained from the Land Registry may be used for legal or other official purposes. © Crown Copyright Ordnance Survey.

Legend

- Acquired Land (Freehold and leasehold)
- Temporary Possession Land S15/S16



High Speed Two
Phase One/ Phase 2A
Injunction Mapping

Map Number:
36

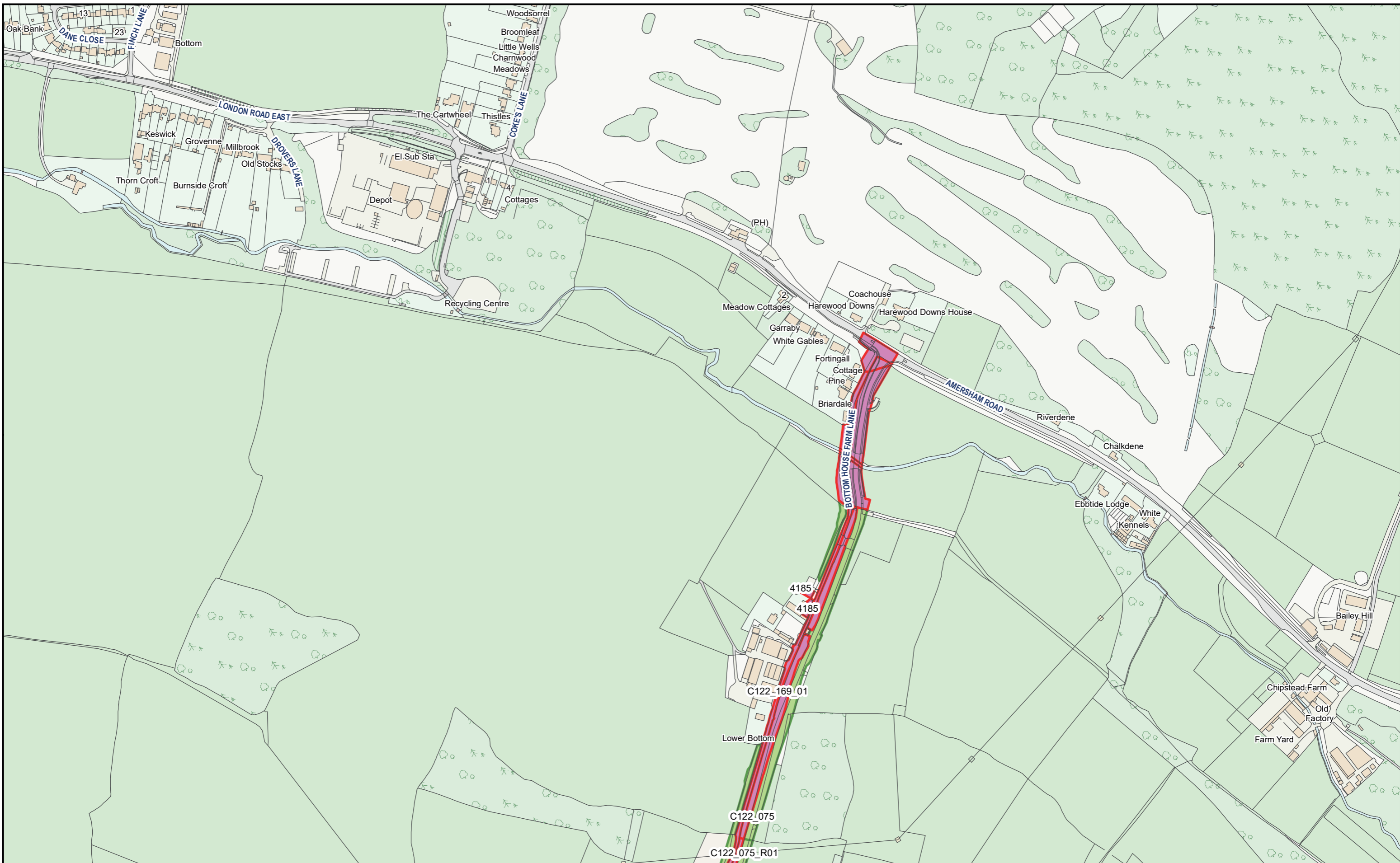
Page 48 of 268
Internal

HS2

Registered in England. Registration number 06791686.
Registered office: 2 Snowhill, Queensway, Birmingham B4 6QA.

Scale at A3: 1:5,000

Doc Number: PH1-HS2-LP-MAP-000-000085-P02 **Supp-C-11** **Date:** 21/03/23



HS2 Ltd accept no responsibility for any circumstances, which arise from the reproduction of this map after alteration, amendment or abbreviation or if it issued in part or issued incomplete in any way.

© Crown copyright and database rights 2023
OS 100049190


Derived from (...cite the scale of the BGS data used...) scale BGS Digital Data under licence 2011/111 BP British Geological Survey, © NERC.

Contains Environment Agency information © Environment Agency and database right.

© Crown copyright material is reproduced with the permission of Land Registry under delegated authority from the Controller of HMSO.

This material was last updated on [date] and may not be copied, distributed, sold or published without the formal permission of Land Registry and Ordnance Survey. Only an official copy of a title plan or register obtained from the Land Registry may be used for legal or other official purposes. © Crown Copyright Ordnance Survey.


- Legend**
- Acquired Land (Freehold and leasehold)
 - Temporary Possession Land S15/S16



High Speed Two
Phase One/ Phase 2A
Injunction Mapping

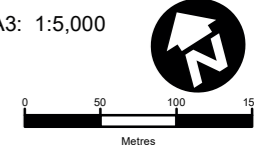
Map Number:
36-R1

Page 49 of 268
Internal



Registered in England. Registration number 06791686.
Registered office: 2 Snowhill, Queensway, Birmingham B4 6QA.

Scale at A3: 1:5,000



SUPP-C-12

Doc Number: PH1-HS2-LP-MAP-000-000085-P02 Date: 21/03/23



C122 146

HS2 Ltd accept no responsibility for any circumstances, which arise from the reproduction of this map after alteration, amendment or abbreviation or if it issued in part or issued incomplete in any way.
 © Crown copyright and database rights 2023
 OS 100049190
 Derived from (...cite the scale of the BGS data used...) scale BGS Digital Data under licence 2011/111 BP British Geological Survey, © NERC.
 Contains Environment Agency information © Environment Agency and database right.
 © Crown copyright material is reproduced with the permission of Land Registry under delegated authority from the Controller of HMSO.
 This material was last updated on [date] and may not be copied, distributed, sold or published without the formal permission of Land Registry and Ordnance Survey. Only an official copy of a title plan or register obtained from the Land Registry may be used for legal or other official purposes. © Crown Copyright Ordnance Survey.

Legend

- Acquired Land (Freehold and leasehold)
- Temporary Possession Land S15/S16



High Speed Two
 Phase One/ Phase 2A
 Injunction Mapping

Map Number:
 37

Page 50 of 268
 Internal

HS2

Registered in England. Registration number 06791686.
 Registered office: 2 Snowhill, Queensway, Birmingham B4 6GA.

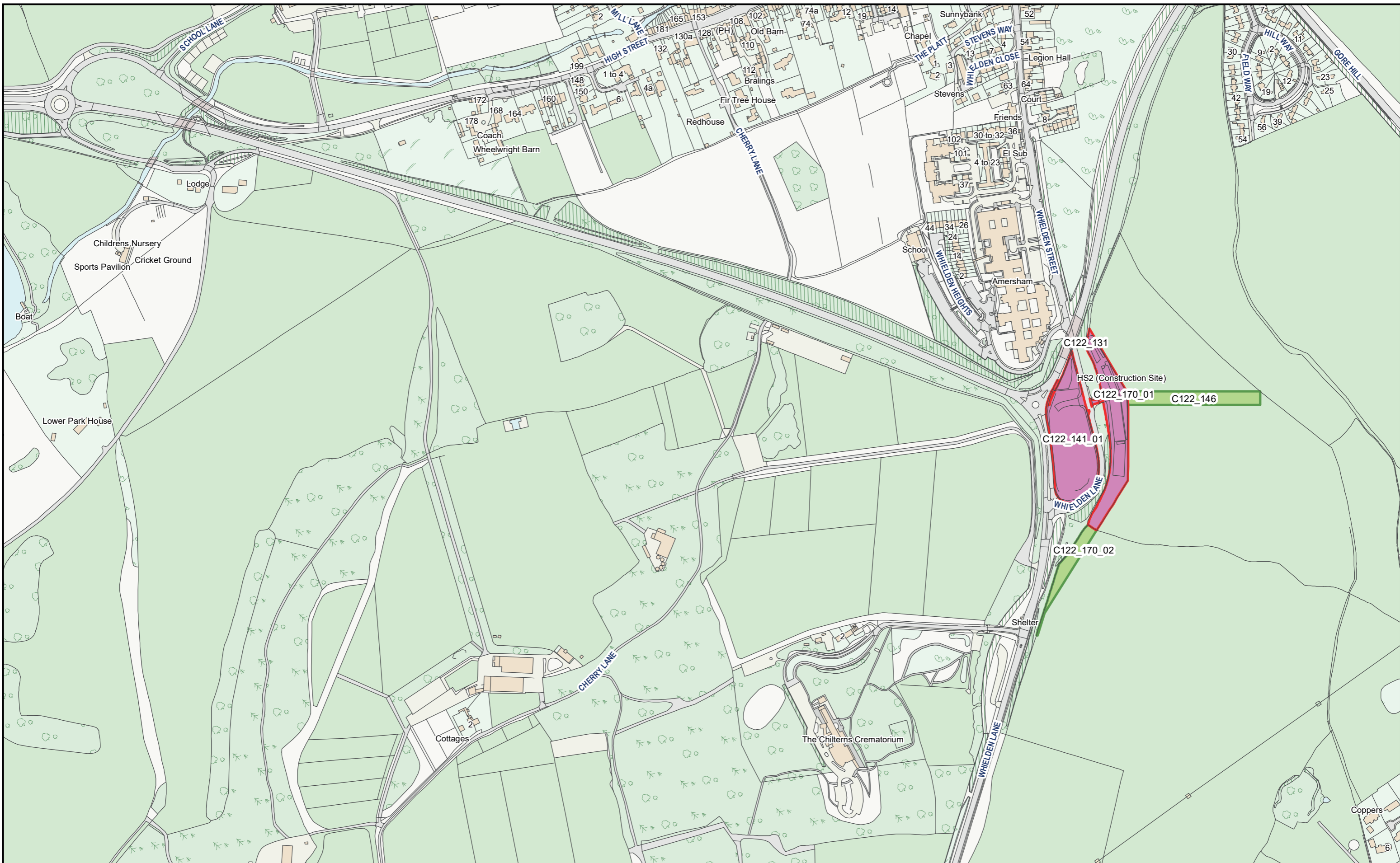
Scale at A3: 1:5,000

0 50 100 150
 Metres

SUPP-C-13

Doc Number: PH1-HS2-LP-MAP-000-000085-P02 Date: 21/03/23

MANCHESTER
 LEEDS
 BIRMINGHAM
 LONDON



HS2 Ltd accept no responsibility for any circumstances, which arise from the reproduction of this map after alteration, amendment or abbreviation or if it issued in part or issued incomplete in any way.

© Crown copyright and database rights 2023
OS 100049190

Derived from (...cite the scale of the BGS data used...) scale BGS Digital Data under licence 2011/111 BP British Geological Survey, © NERC.

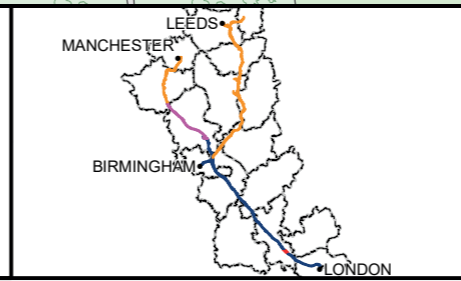
Contains Environment Agency information © Environment Agency and database right.

© Crown copyright material is reproduced with the permission of Land Registry under delegated authority from the Controller of HMSO.

This material was last updated on [date] and may not be copied, distributed, sold or published without the formal permission of Land Registry and Ordnance Survey. Only an official copy of a title plan or register obtained from the Land Registry may be used for legal or other official purposes. © Crown Copyright Ordnance Survey.

Legend

- Acquired Land (Freehold and leasehold)
- Temporary Possession Land S15/S16



High Speed Two
Phase One/ Phase 2A
Injunction Mapping

Map Number:
38

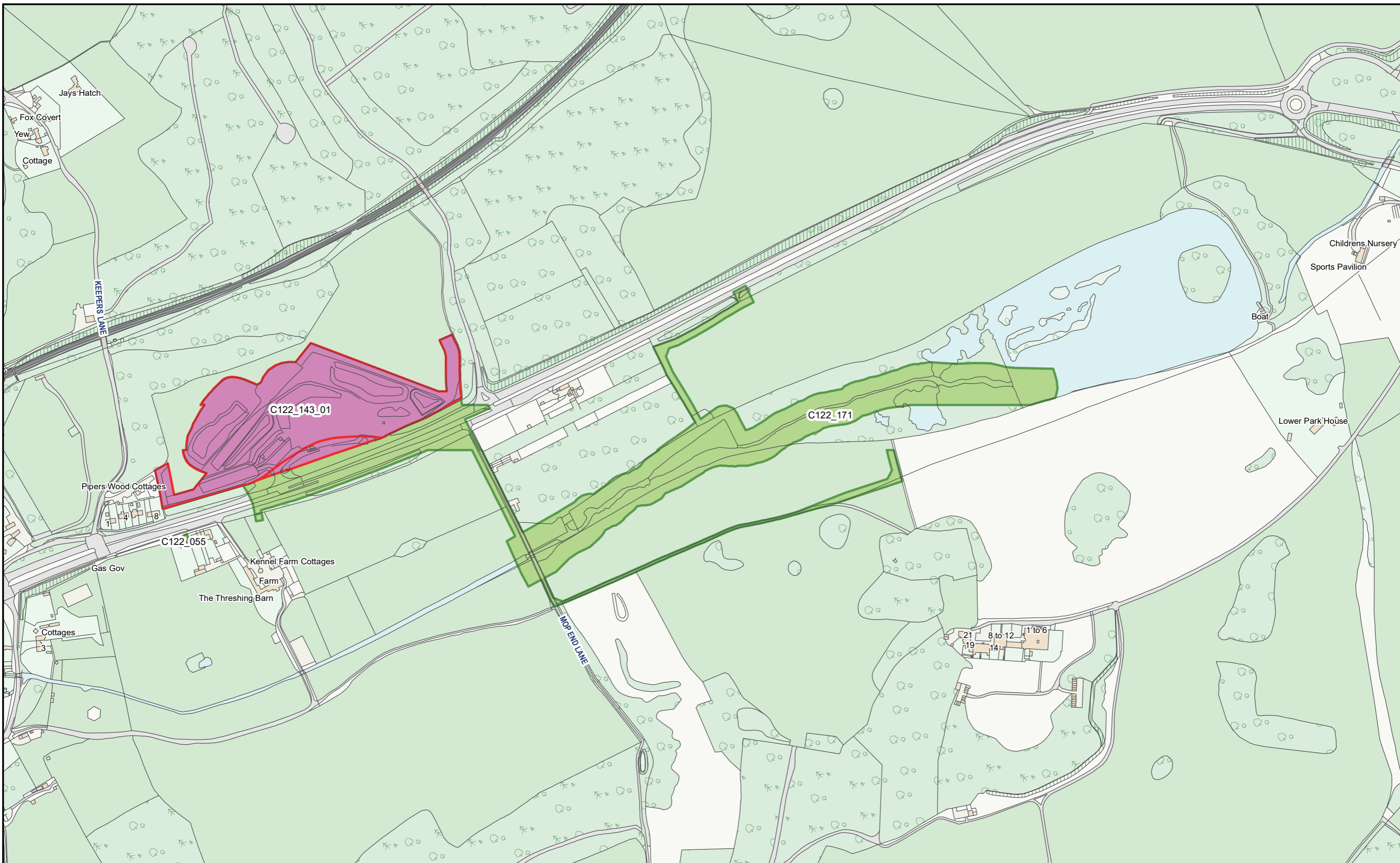
Page 51 of 268
Internal

HS2

Registered in England. Registration number 06791686.
Registered office: 2 Snowhill, Queensway, Birmingham B4 6GA.

Scale at A3: 1:5,000

Doc Number: PH1-HS2-LP-MAP-000-000085-P02 **SUPP-C-14** Date: 21/03/23



HS2 Ltd accept no responsibility for any circumstances, which arise from the reproduction of this map after alteration, amendment or abbreviation or if it issued in part or issued incomplete in any way.

© Crown copyright and database rights 2023
OS 100049190

Derived from (... cite the scale of the BGS data used ...) scale BGS Digital Data under licence 2011/111 BP British Geological Survey, © NERC.

Contains Environment Agency information © Environment Agency and database right.

© Crown copyright material is reproduced with the permission of Land Registry under delegated authority from the Controller of HMSO.

This material was last updated on [date] and may not be copied, distributed, sold or published without the formal permission of Land Registry and Ordnance Survey. Only an official copy of a title plan or register obtained from the Land Registry may be used for legal or other official purposes. © Crown Copyright Ordnance Survey.

Legend

- Acquired Land (Freehold and leasehold)
- Temporary Possession Land S15/S16



High Speed Two
Phase One/ Phase 2A
Injunction Mapping

Map Number:
39

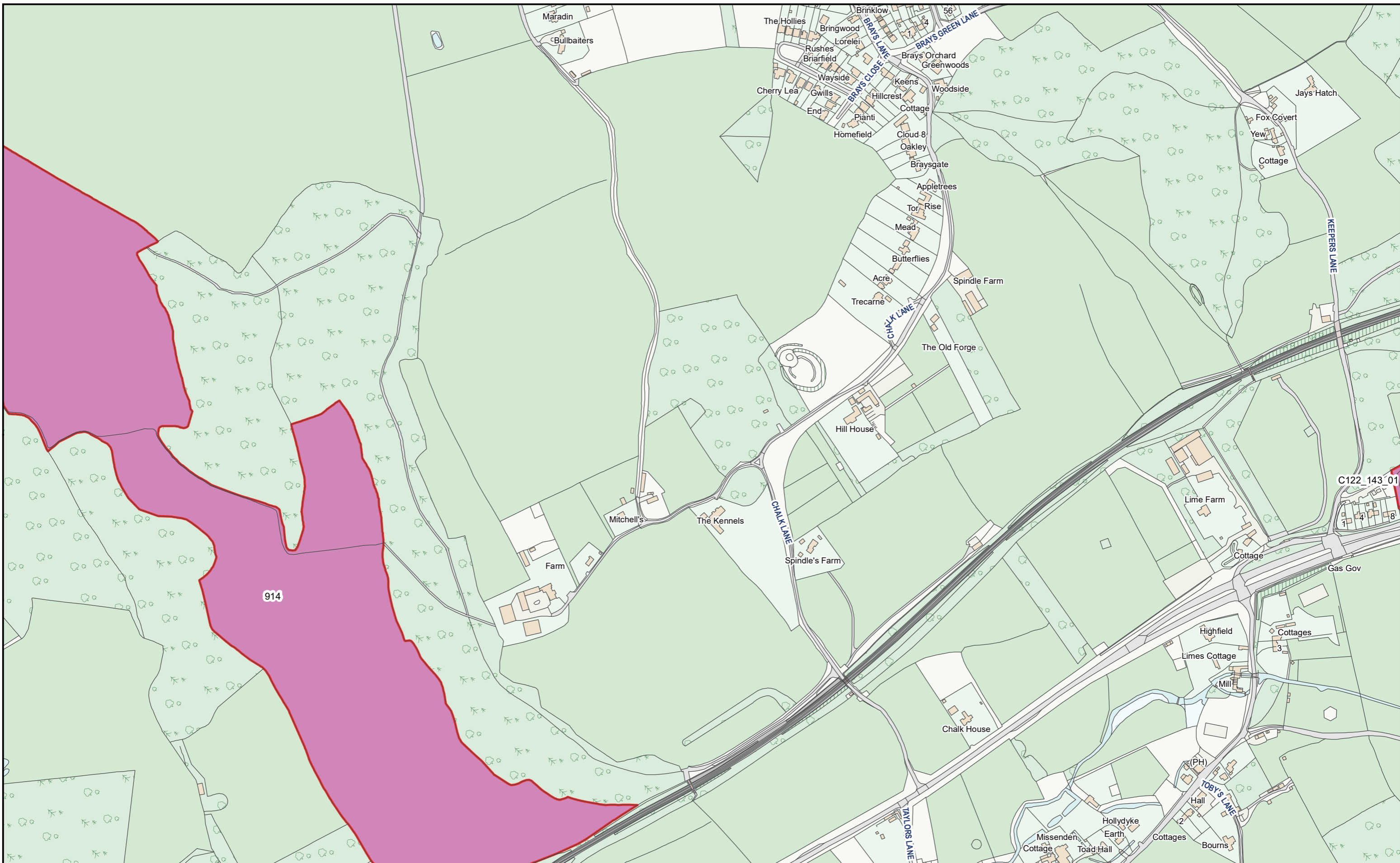
Page 52 of 268
Internal

HS2

Registered in England. Registration number 06791686.
Registered office: 2 Snowhill, Queensway, Birmingham B4 6GA.

Scale at A3: 1:5,000

Doc Number: PH1-HS2-LP-MAP-000-000085-P02 **SUPP-C-15** Date: 21/03/23



HS2 Ltd accept no responsibility for any circumstances, which arise from the reproduction of this map after alteration, amendment or abbreviation or if it issued in part or issued incomplete in any way.

© Crown copyright and database rights 2023
OS 100049190

Derived from (...cite the scale of the BGS data used...) scale BGS Digital Data under licence 2011/111 BP British Geological Survey, © NERC.


Contains Environment Agency information © Environment Agency and database right.

© Crown copyright material is reproduced with the permission of Land Registry under delegated authority from the Controller of HMSO.

This material was last updated on [date] and may not be copied, distributed, sold or published without the formal permission of Land Registry and Ordnance Survey. Only an official copy of a title plan or register obtained from the Land Registry may be used for legal or other official purposes. © Crown Copyright Ordnance Survey.

Legend

- Acquired Land (Freehold and leasehold)
- Temporary Possession Land S15/S16



High Speed Two
Phase One/ Phase 2A
Injunction Mapping

Map Number:
40

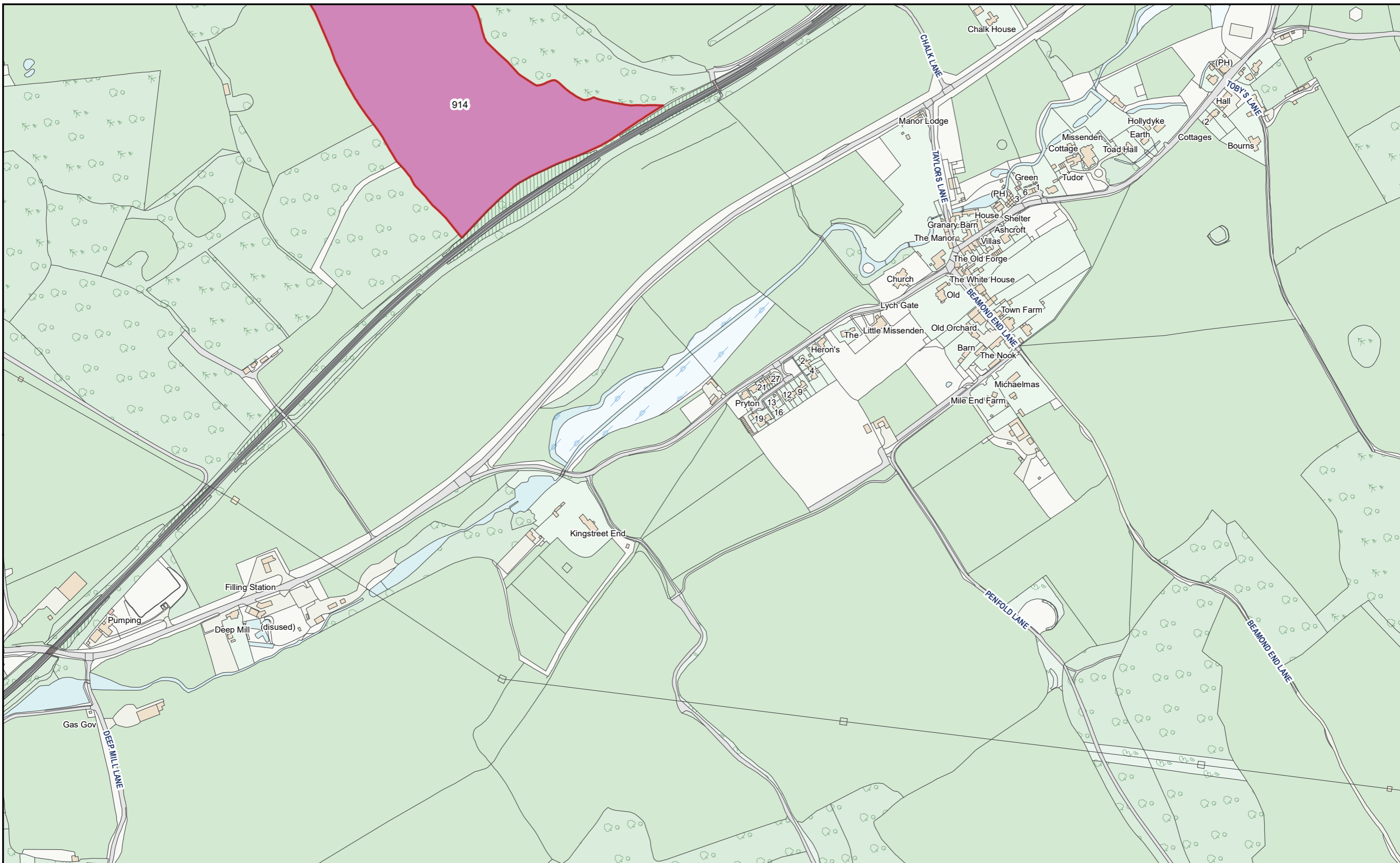
Page 53 of 268
Internal

HS2

Registered in England. Registration number 06791686.
Registered office: 2 Snowhill, Queensway, Birmingham B4 6GA.

Scale at A3: 1:5,000

Doc Number: PH1-HS2-LP-MAP-000-000085-P02 **SUPP-C-16** Date: 21/03/23



HS2 Ltd accept no responsibility for any circumstances, which arise from the reproduction of this map after alteration, amendment or abbreviation or if it issued in part or issued incomplete in any way.

© Crown copyright and database rights 2023
OS 100049190

Derived from (... cite the scale of the BGS data used ...) scale BGS Digital Data under licence 2011/111 BP British Geological Survey, © NERC.

Contains Environment Agency information © Environment Agency and database right.

© Crown copyright material is reproduced with the permission of Land Registry under delegated authority from the Controller of HMSO.

This material was last updated on [date] and may not be copied, distributed, sold or published without the formal permission of Land Registry and Ordnance Survey. Only an official copy of a title plan or register obtained from the Land Registry may be used for legal or other official purposes. © Crown Copyright Ordnance Survey.

Legend

- Acquired Land (Freehold and leasehold)
- Temporary Possession Land S15/S16



High Speed Two
Phase One/ Phase 2A
Injunction Mapping

Map Number:
40-L1

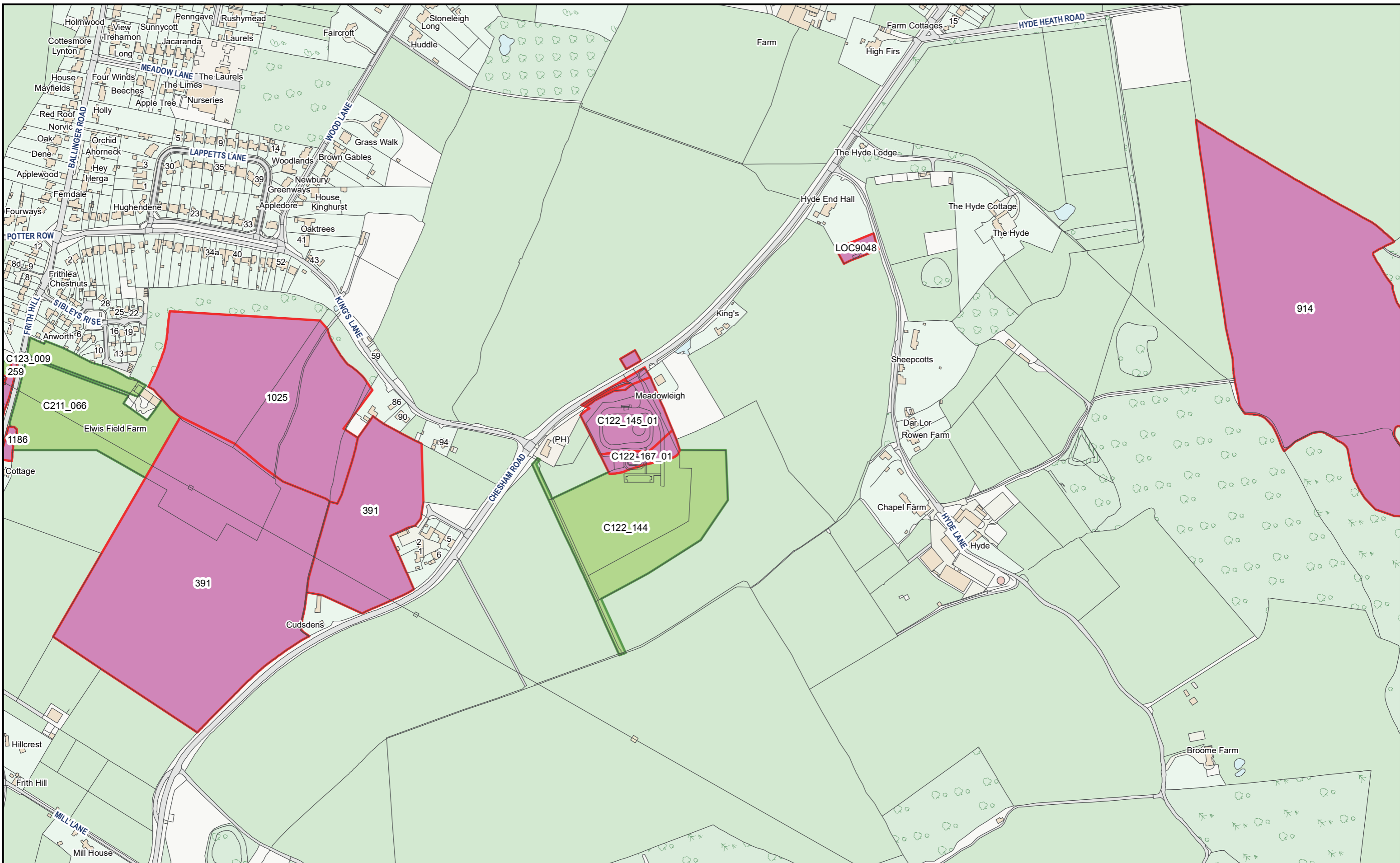
Page 54 of 268
Internal

HS2

Registered in England. Registration number 06791686.
Registered office: 2 Snowhill, Queensway, Birmingham B4 6QA.

Scale at A3: 1:5,000

Doc Number: PH1-HS2-LP-MAP-000-000085-P02 **SUPP-C-17** Date: 21/03/23



HS2 Ltd accept no responsibility for any circumstances, which arise from the reproduction of this map after alteration, amendment or abbreviation or if it issued in part or issued incomplete in any way.

© Crown copyright and database rights 2023
OS 100049190

Derived from (...cite the scale of the BGS data used...) scale BGS Digital Data under licence 2011/111 BP British Geological Survey, © NERC.

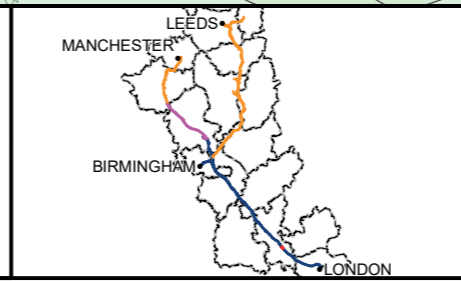
Contains Environment Agency information © Environment Agency and database right.

© Crown copyright material is reproduced with the permission of Land Registry under delegated authority from the Controller of HMSO.

This material was last updated on [date] and may not be copied, distributed, sold or published without the formal permission of Land Registry and Ordnance Survey. Only an official copy of a title plan or register obtained from the Land Registry may be used for legal or other official purposes. © Crown Copyright Ordnance Survey.

Legend

- Acquired Land (Freehold and leasehold)
- Temporary Possession Land S15/S16



High Speed Two
Phase One/ Phase 2A
Injunction Mapping

Map Number:
41

Page 55 of 268
Internal

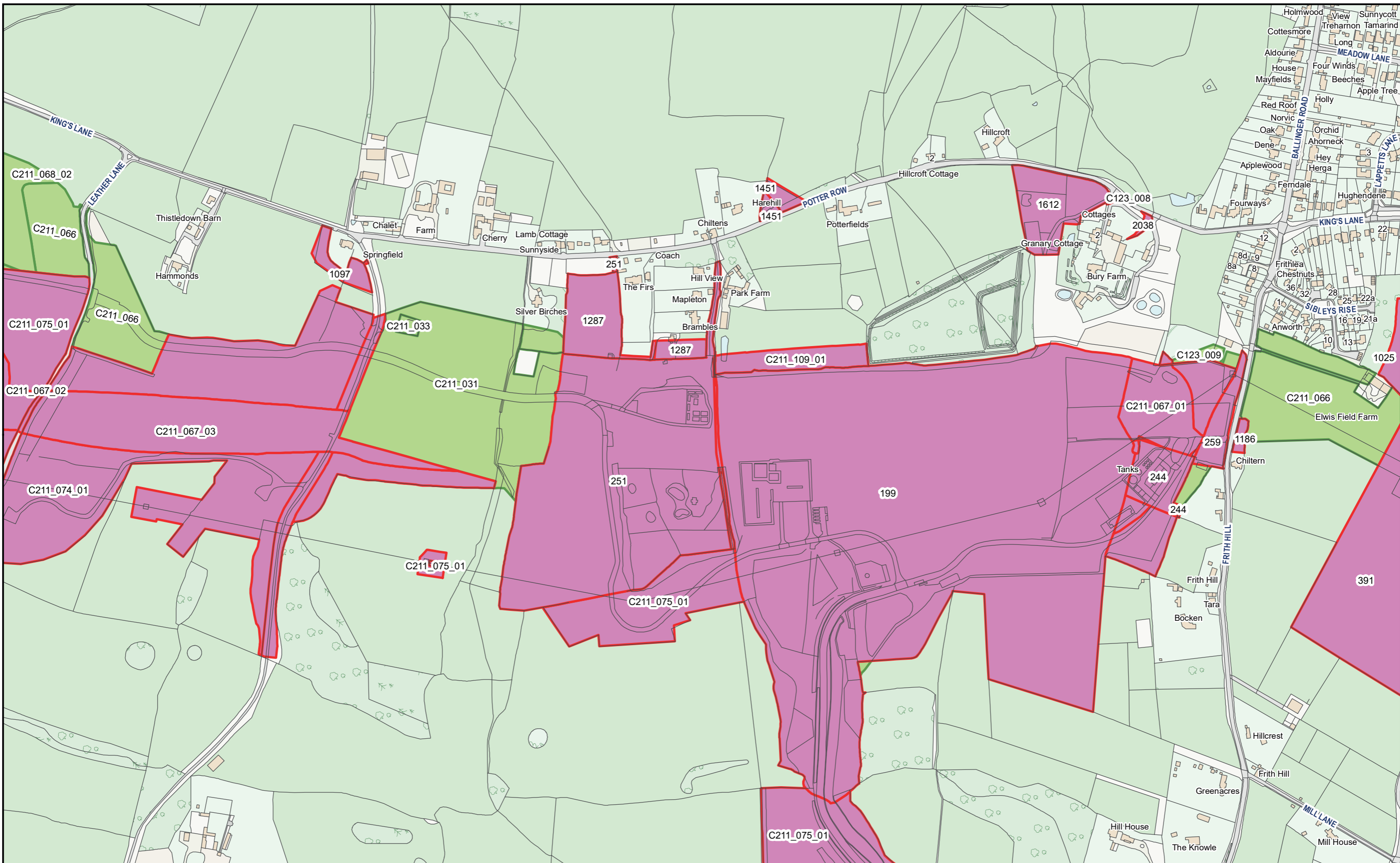
HS2

Scale at A3: 1:5,000

Registered in England. Registration number 06791686.
Registered office: 2 Snowhill, Queensway, Birmingham B4 6GA.

0 50 100 150
Metres

Doc Number: PH1-HS2-LP-MAP-000-000085-P02 **Supp-C-18** **Date:** 21/03/23



HS2 Ltd accept no responsibility for any circumstances, which arise from the reproduction of this map after alteration, amendment or abbreviation or if it issued in part or issued incomplete in any way.

© Crown copyright and database rights 2023
OS 100049190

Derived from (...cite the scale of the BGS data used...) scale BGS Digital Data under licence 2011/111 BP British Geological Survey, © NERC.

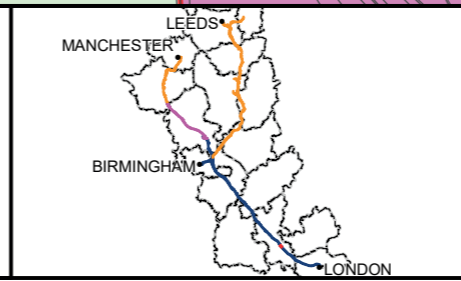
Contains Environment Agency information © Environment Agency and database right.

© Crown copyright material is reproduced with the permission of Land Registry under delegated authority from the Controller of HMSO.

This material was last updated on [date] and may not be copied, distributed, sold or published without the formal permission of Land Registry and Ordnance Survey. Only an official copy of a title plan or register obtained from the Land Registry may be used for legal or other official purposes. © Crown Copyright Ordnance Survey.

Legend

- Acquired Land (Freehold and leasehold)
- Temporary Possession Land S15/S16



High Speed Two
Phase One/ Phase 2A
Injunction Mapping

Map Number:
42

Page 56 of 268
Internal

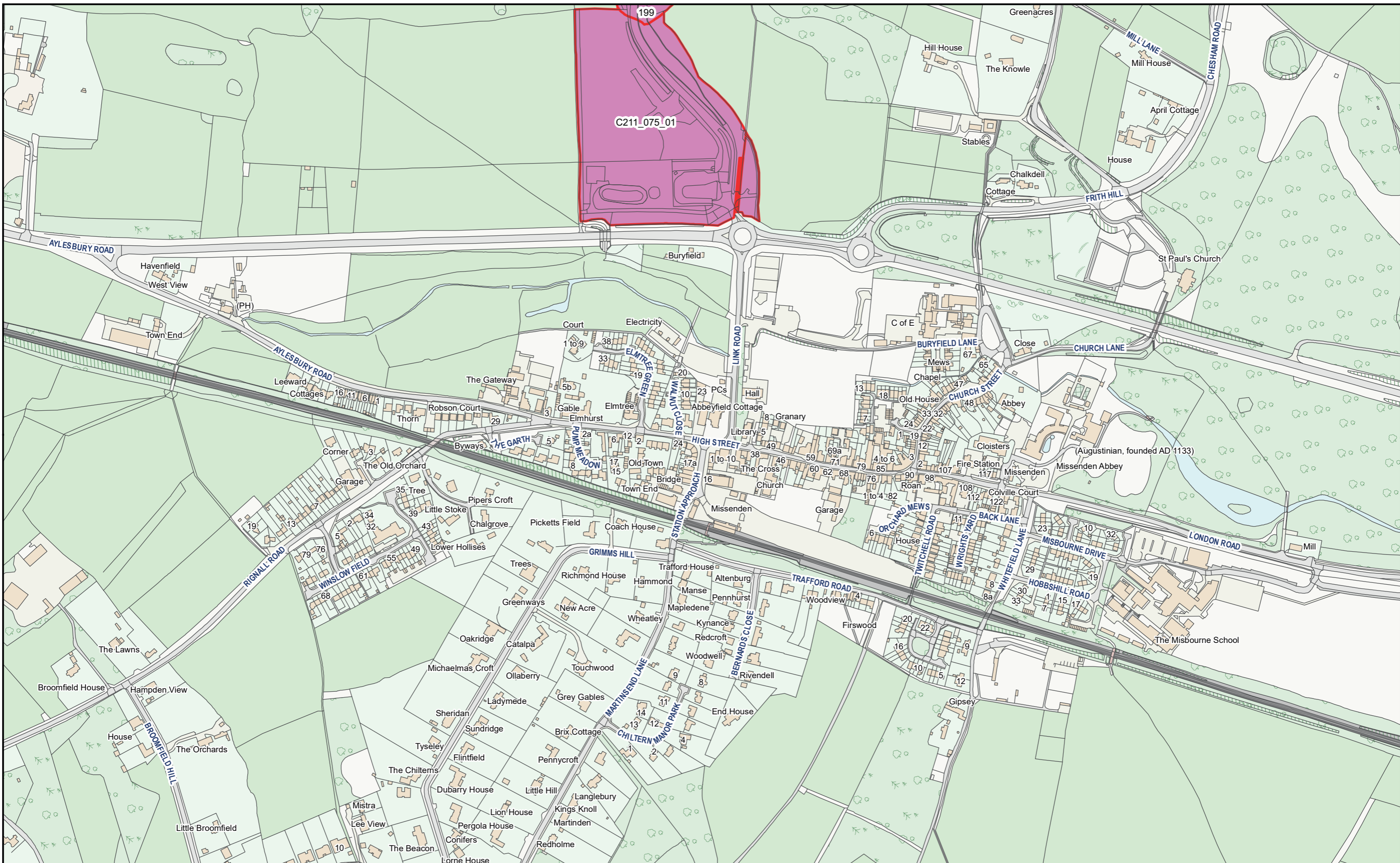
HS2 Scale at A3: 1:5,000

Registered in England. Registration number 06791686.
Registered office: 2 Snowhill, Queensway, Birmingham B4 6GA.

0 50 100 150
Metres

SUPP-C-19 Date: 21/03/23

Doc Number: PH1-HS2-LP-MAP-000-000085-P02



HS2 Ltd accept no responsibility for any circumstances, which arise from the reproduction of this map after alteration, amendment or abbreviation or if it issued in part or issued incomplete in any way.

© Crown copyright and database rights 2023
OS 100049190

Derived from (... cite the scale of the BGS data used ...) scale BGS Digital Data under licence 2011/111 BP British Geological Survey, © NERC.

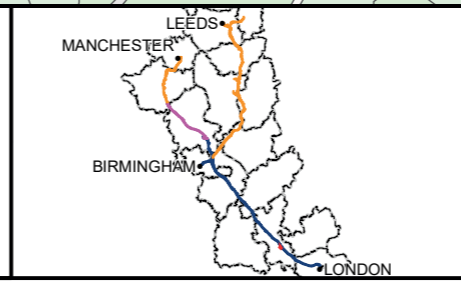
Contains Environment Agency information © Environment Agency and database right.

© Crown copyright material is reproduced with the permission of Land Registry under delegated authority from the Controller of HMSO.

This material was last updated on [date] and may not be copied, distributed, sold or published without the formal permission of Land Registry and Ordnance Survey. Only an official copy of a title plan or register obtained from the Land Registry may be used for legal or other official purposes. © Crown Copyright Ordnance Survey.

Legend

- Acquired Land (Freehold and leasehold)
- Temporary Possession Land S15/S16



High Speed Two
Phase One/ Phase 2A
Injunction Mapping

Map Number:
42-L1

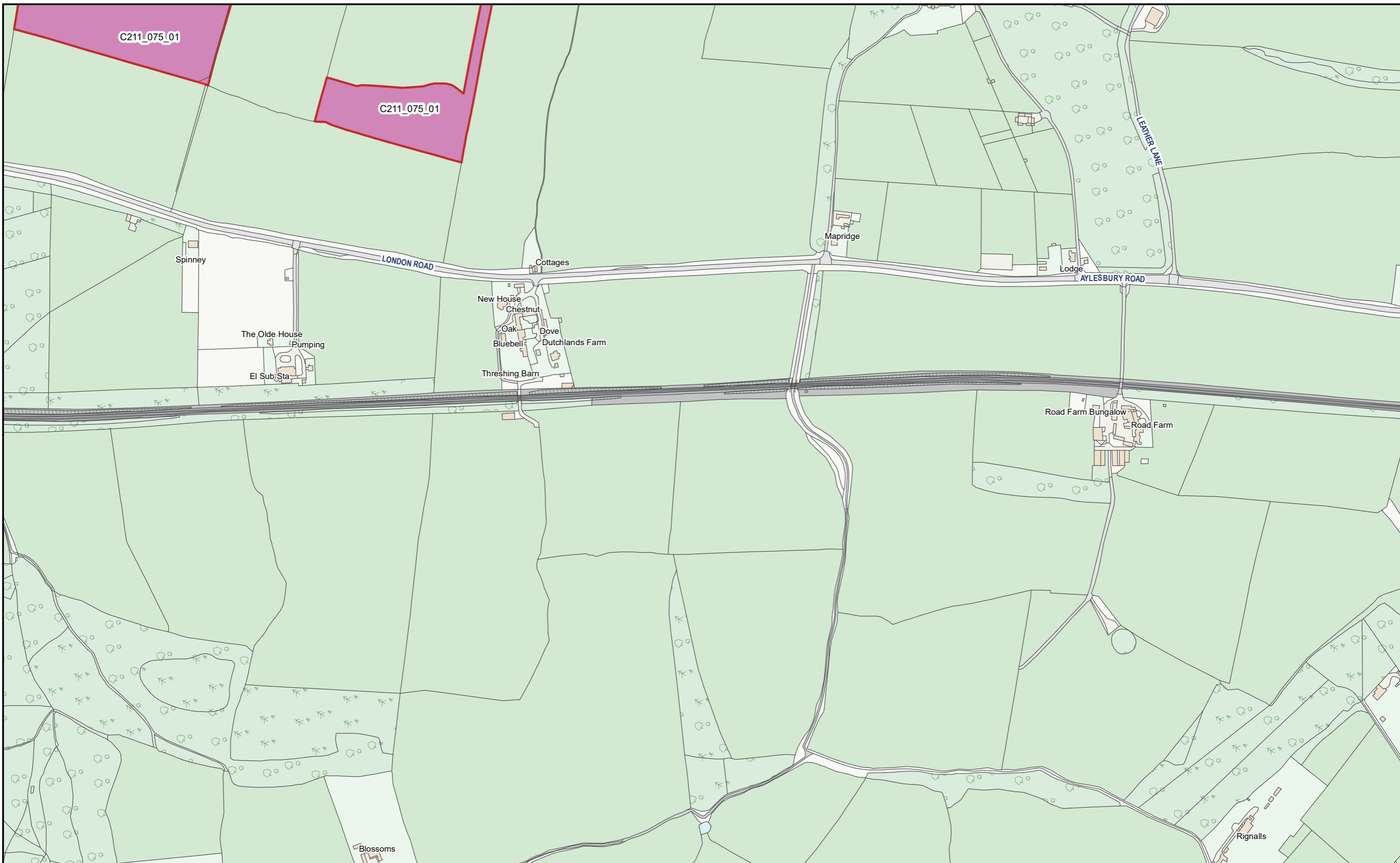
Page 57 of 268
Internal

HS2 Scale at A3: 1:5,000

Registered in England. Registration number 06791686.
Registered office: 2 Snowhill, Queensway, Birmingham B4 6GA.

0 50 100 150
Metres

Doc Number: PH1-HS2-LP-MAP-000-000085-P02 **Supp-C-20** **Date:** 21/03/23



HS2 Ltd accept no responsibility for any circumstances, which arise from the reproduction of this map after alteration, amendment or abbreviation or if it issued in part or issued incomplete in any way.

© Crown copyright and database rights 2023
OS 100049190

Derived from (...cite the scale of the BGS data used...) scale BGS Digital Data under licence 2011/111 BP British Geological Survey, © NERC.

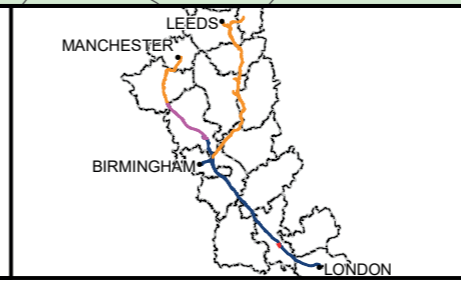
Contains Environment Agency information © Environment Agency and database right.

© Crown copyright material is reproduced with the permission of Land Registry under delegated authority from the Controller of HMSO.

This material was last updated on [date] and may not be copied, distributed, sold or published without the formal permission of Land Registry and Ordnance Survey. Only an official copy of a title plan or register obtained from the Land Registry may be used for legal or other official purposes. © Crown Copyright Ordnance Survey.

Legend

- Acquired Land (Freehold and leasehold)
- Temporary Possession Land S15/S16



High Speed Two
Phase One/ Phase 2A
Injunction Mapping

Map Number:
43-L1

Page 59 of 268
Internal

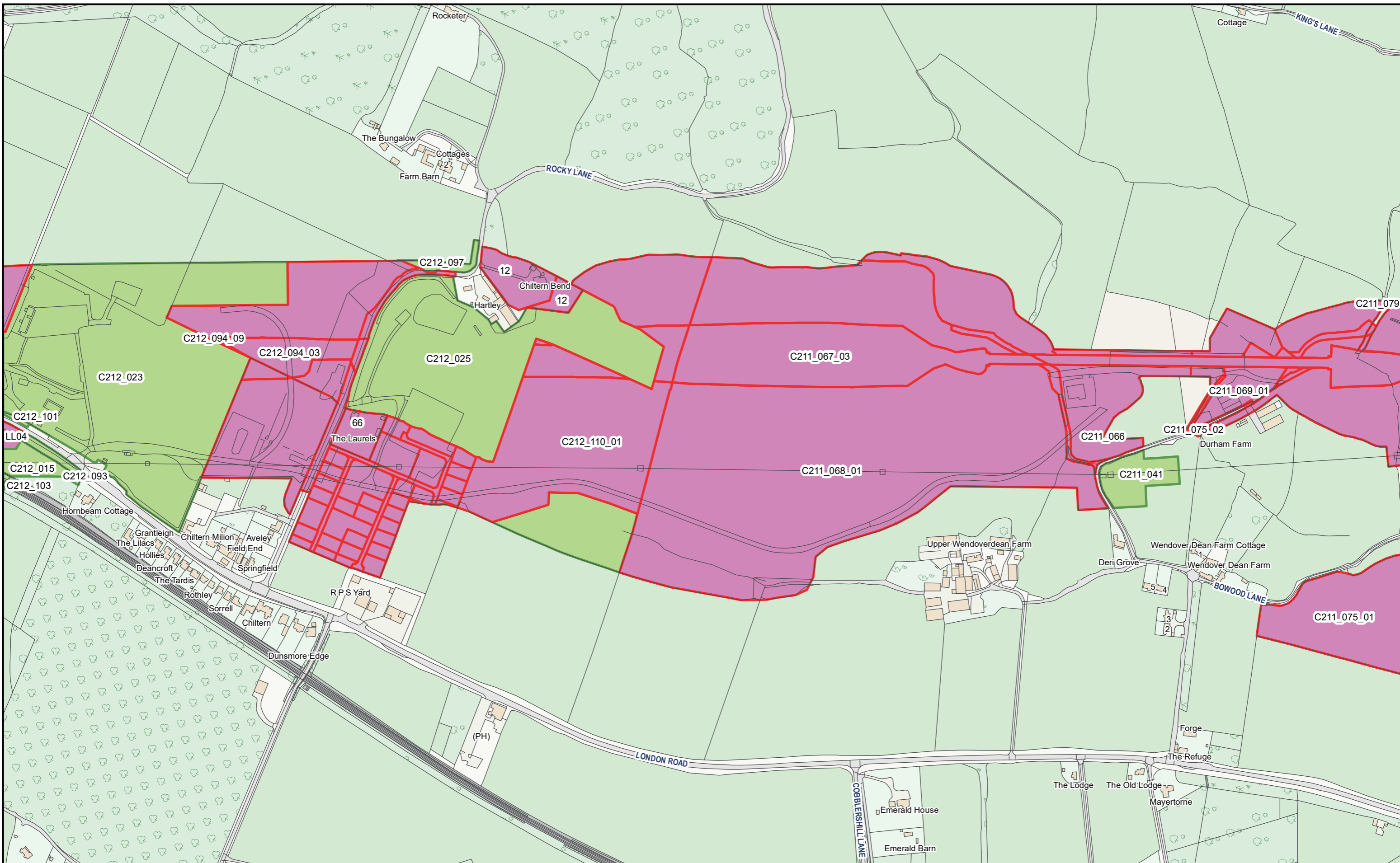
HS2

Scale at A3: 1:5,000

Registered in England. Registration number 06791686.
Registered office: 2 Snowhill, Queensway, Birmingham B4 6GA.

0 50 100 150
Metres

Doc Number: PH1-HS2-LP-MAP-000-000085-P02 **Supp-C-22** **Date:** 21/03/23



HS2 Ltd accept no responsibility for any circumstances, which arise from the reproduction of this map after alteration, amendment or abbreviation or if it issued in part or issued incomplete in any way.

© Crown copyright and database rights 2023
OS 100049190

Derived from (... cite the scale of the BGS data used ...) scale BGS Digital Data under licence 2011/111 BP British Geological Survey, © NERC.


Contains Environment Agency information © Environment Agency and database right.

© Crown copyright material is reproduced with the permission of Land Registry under delegated authority from the Controller of HMSO.

This material was last updated on [date] and may not be copied, distributed, sold or published without the formal permission of Land Registry and Ordnance Survey. Only an official copy of a title plan or register obtained from the Land Registry may be used for legal or other official purposes. © Crown Copyright Ordnance Survey.

Legend

- Acquired Land (Freehold and leasehold)
- Temporary Possession Land S15/S16



High Speed Two
Phase One/ Phase 2A
Injunction Mapping

Map Number:
44

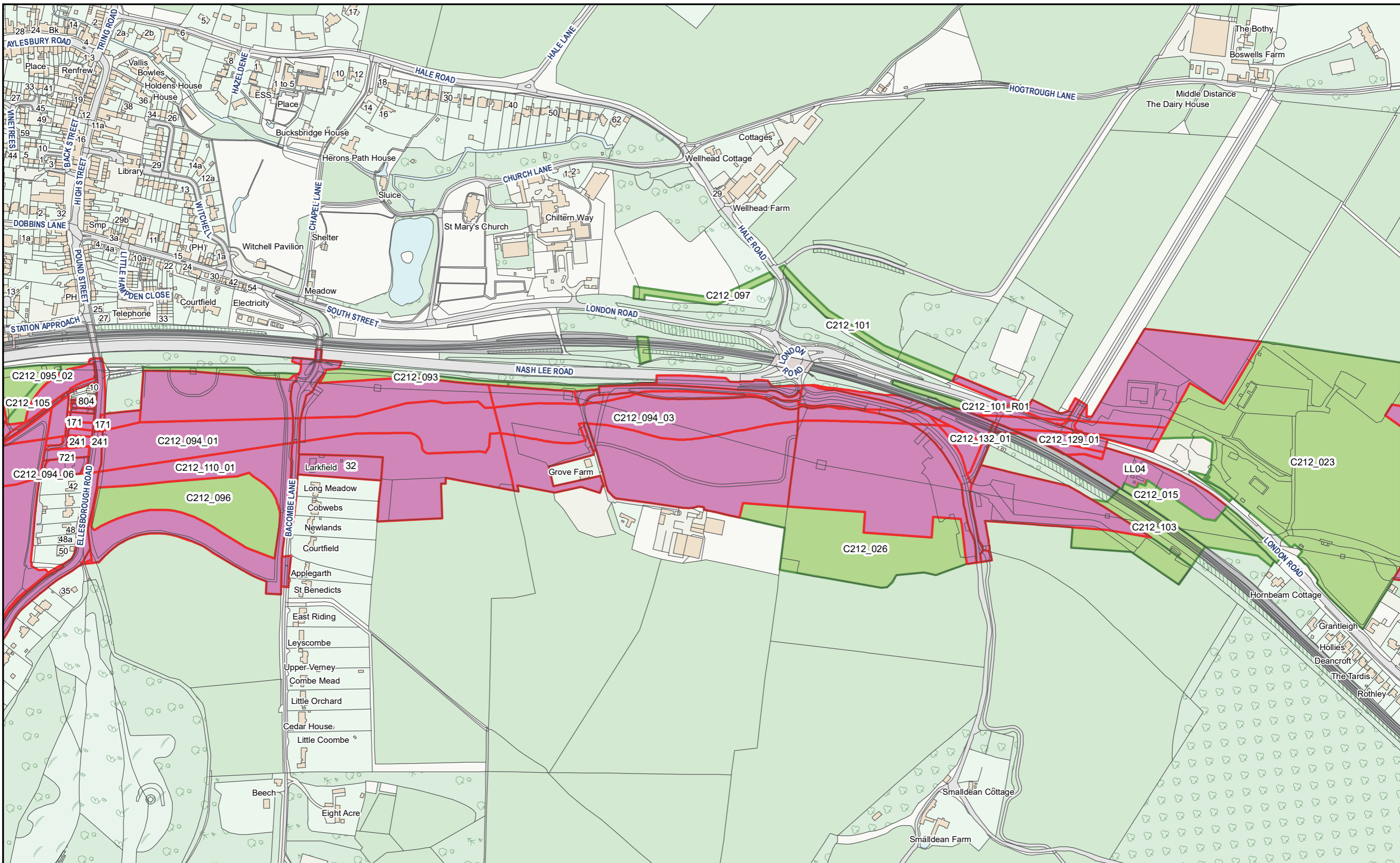
Page 60 of 268
Internal

HS2

Registered in England. Registration number 06791686.
Registered office: 2 Snowhill, Queensway, Birmingham B4 6GA.

Scale at A3: 1:5,000

Doc Number: PH1-HS2-LP-MAP-000-000085-P02 **SUPP-C-23** Date: 21/03/23



HS2 Ltd accept no responsibility for any circumstances, which arise from the reproduction of this map after alteration, amendment or abbreviation or if it issued in part or issued incomplete in any way.

© Crown copyright and database rights 2023
OS 100049190

Derived from (... cite the scale of the BGS data used ...) scale BGS Digital Data under licence 2011/111 BP British Geological Survey, © NERC.

Contains Environment Agency information © Environment Agency and database right.

© Crown copyright material is reproduced with the permission of Land Registry under delegated authority from the Controller of HMSO.

This material was last updated on [date] and may not be copied, distributed, sold or published without the formal permission of Land Registry and Ordnance Survey. Only an official copy of a title plan or register obtained from the Land Registry may be used for legal or other official purposes. © Crown Copyright Ordnance Survey.

Legend

- Acquired Land (Freehold and leasehold)
- Temporary Possession Land S15/S16



High Speed Two
Phase One/ Phase 2A
Injunction Mapping

Map Number:
45

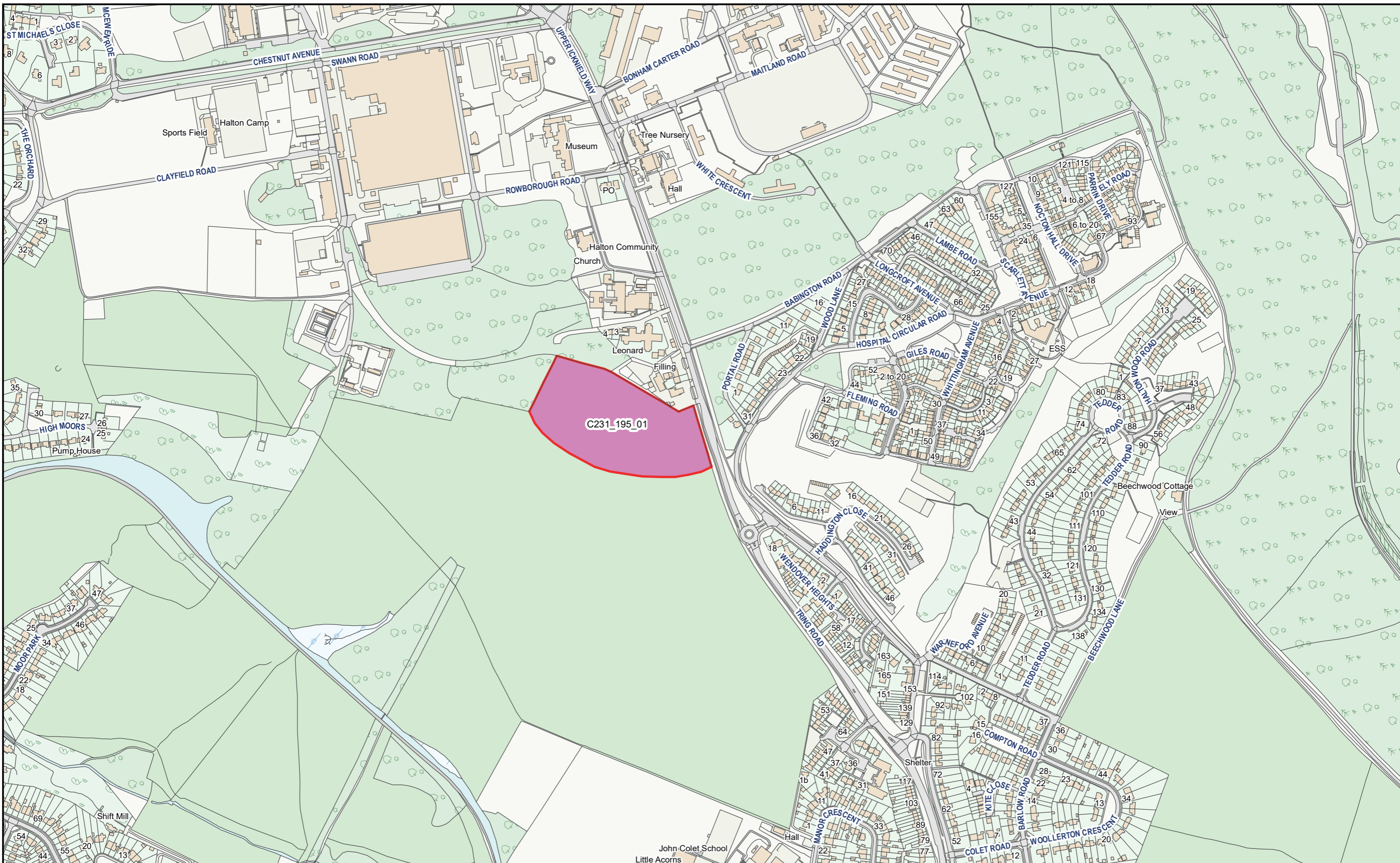
Page 61 of 268
Internal

HS2

Registered in England. Registration number 06791686.
Registered office: 2 Snowhill, Queensway, Birmingham B4 6GA.

Scale at A3: 1:5,000

Doc Number: PH1-HS2-LP-MAP-000-000085-P02 **SUPP-C-24** Date: 21/03/23



HS2 Ltd accept no responsibility for any circumstances, which arise from the reproduction of this map after alteration, amendment or abbreviation or if it issued in part or issued incomplete in any way.

© Crown copyright and database rights 2023
OS 100049190

Derived from (...cite the scale of the BGS data used...) scale BGS Digital Data under licence 2011/111 BP British Geological Survey, © NERC.

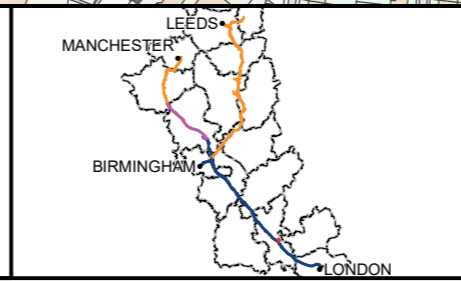
Contains Environment Agency information © Environment Agency and database right.

© Crown copyright material is reproduced with the permission of Land Registry under delegated authority from the Controller of HMSO.

This material was last updated on [date] and may not be copied, distributed, sold or published without the formal permission of Land Registry and Ordnance Survey. Only an official copy of a title plan or register obtained from the Land Registry may be used for legal or other official purposes. © Crown Copyright Ordnance Survey.

Legend

- Acquired Land (Freehold and leasehold)
- Temporary Possession Land S15/S16



High Speed Two
Phase One/ Phase 2A
Injunction Mapping

Map Number:
45-R1

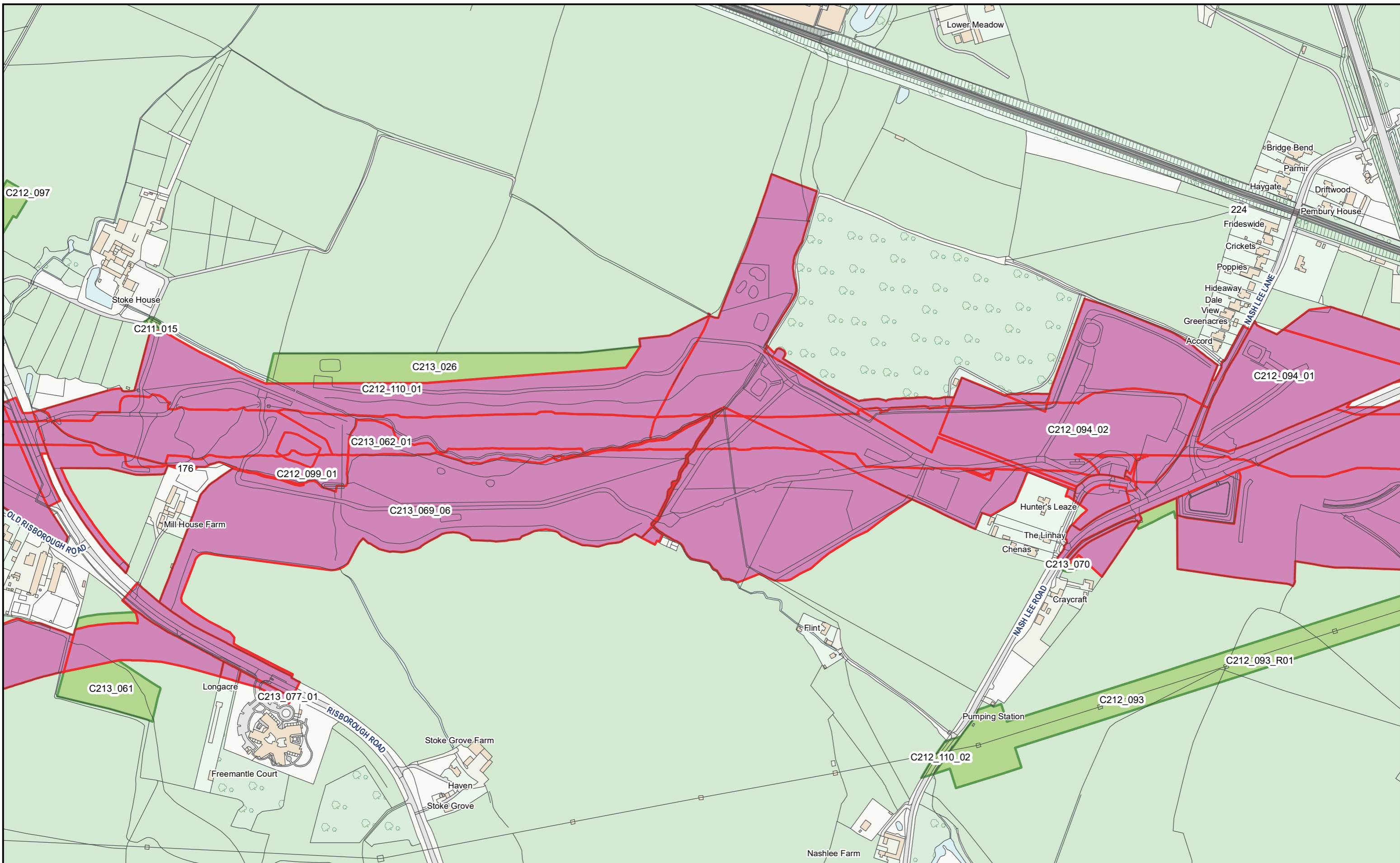
Page 62 of 268
Internal

HS2

Registered in England. Registration number 06791686.
Registered office: 2 Snowhill, Queensway, Birmingham B4 6QA.

Scale at A3: 1:5,000

Doc Number: PH1-HS2-LP-MAP-000-000085-P02 **SUPP-C-25** Date: 21/03/23



HS2 Ltd accept no responsibility for any circumstances, which arise from the reproduction of this map after alteration, amendment or abbreviation or if it issued in part or issued incomplete in any way.

© Crown copyright and database rights 2023
OS 100049190

Derived from (...cite the scale of the BGS data used...) scale BGS Digital Data under licence 2011/111 BP British Geological Survey, © NERC.

Contains Environment Agency information © Environment Agency and database right.

© Crown copyright material is reproduced with the permission of Land Registry under delegated authority from the Controller of HMSO.

This material was last updated on [date] and may not be copied, distributed, sold or published without the formal permission of Land Registry and Ordnance Survey. Only an official copy of a title plan or register obtained from the Land Registry may be used for legal or other official purposes. © Crown Copyright Ordnance Survey.

Legend

- Acquired Land (Freehold and leasehold)
- Temporary Possession Land S15/S16



High Speed Two
Phase One/ Phase 2A
Injunction Mapping

Map Number:
47

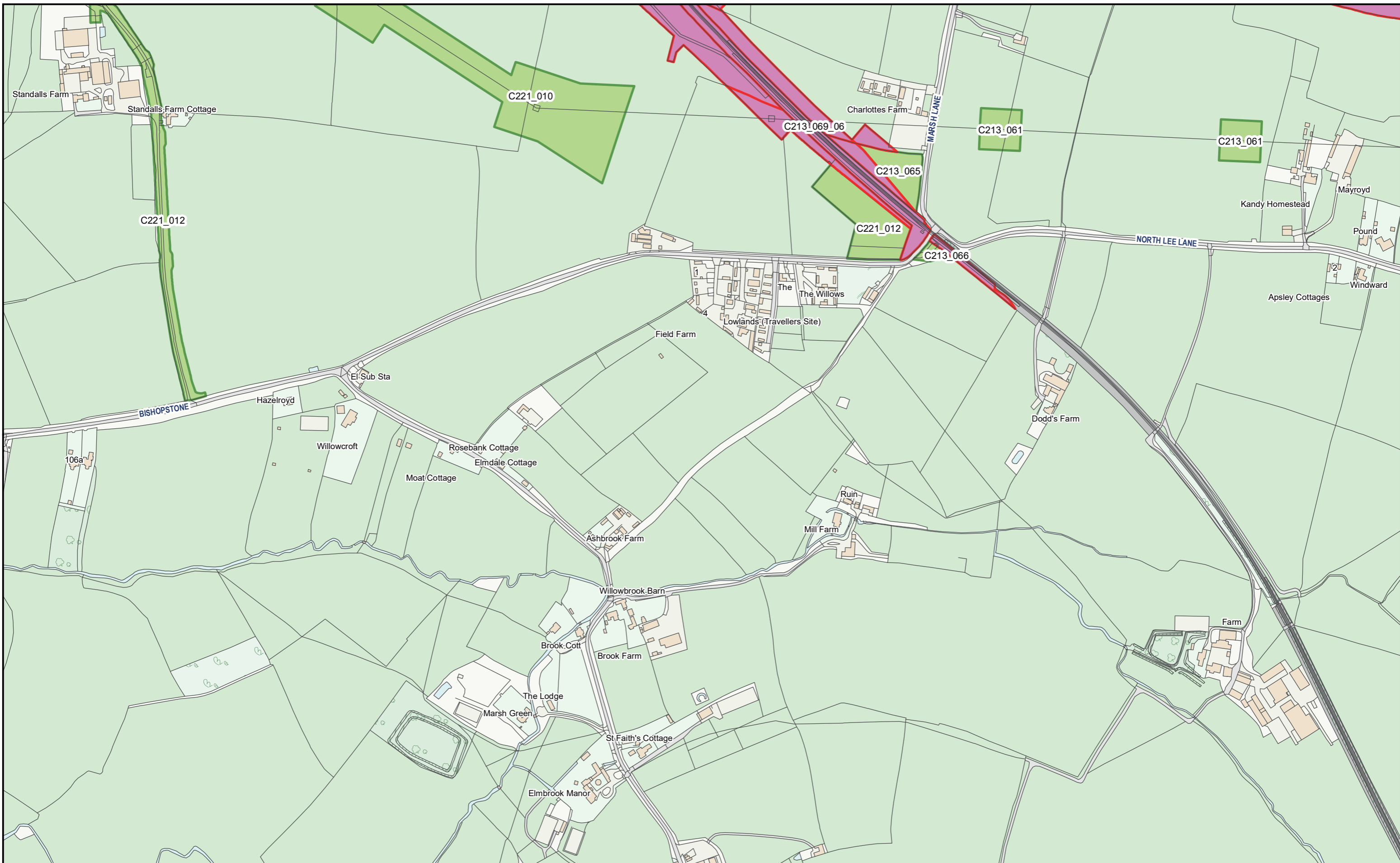
Page 64 of 268
Internal

HS2

Registered in England. Registration number 06791686.
Registered office: 2 Snowhill, Queensway, Birmingham B4 6QA.

Scale at A3: 1:5,000

Doc Number: PH1-HS2-LP-MAP-000-000085-P02 **SUPP-C-27** Date: 21/03/23



HS2 Ltd accept no responsibility for any circumstances, which arise from the reproduction of this map after alteration, amendment or abbreviation or if it issued in part or issued incomplete in any way.

© Crown copyright and database rights 2023
OS 100049190

Derived from (...cite the scale of the BGS data used...) scale BGS Digital Data under licence 2011/111 BP British Geological Survey, © NERC.

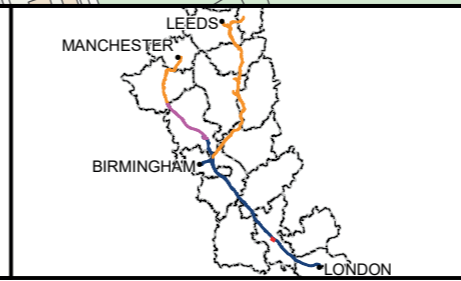
Contains Environment Agency information © Environment Agency and database right.

© Crown copyright material is reproduced with the permission of Land Registry under delegated authority from the Controller of HMSO.

This material was last updated on [date] and may not be copied, distributed, sold or published without the formal permission of Land Registry and Ordnance Survey. Only an official copy of a title plan or register obtained from the Land Registry may be used for legal or other official purposes. © Crown Copyright Ordnance Survey.

Legend

- Acquired Land (Freehold and leasehold)
- Temporary Possession Land S15/S16



High Speed Two
Phase One/ Phase 2A
Injunction Mapping

Map Number:
48-L1

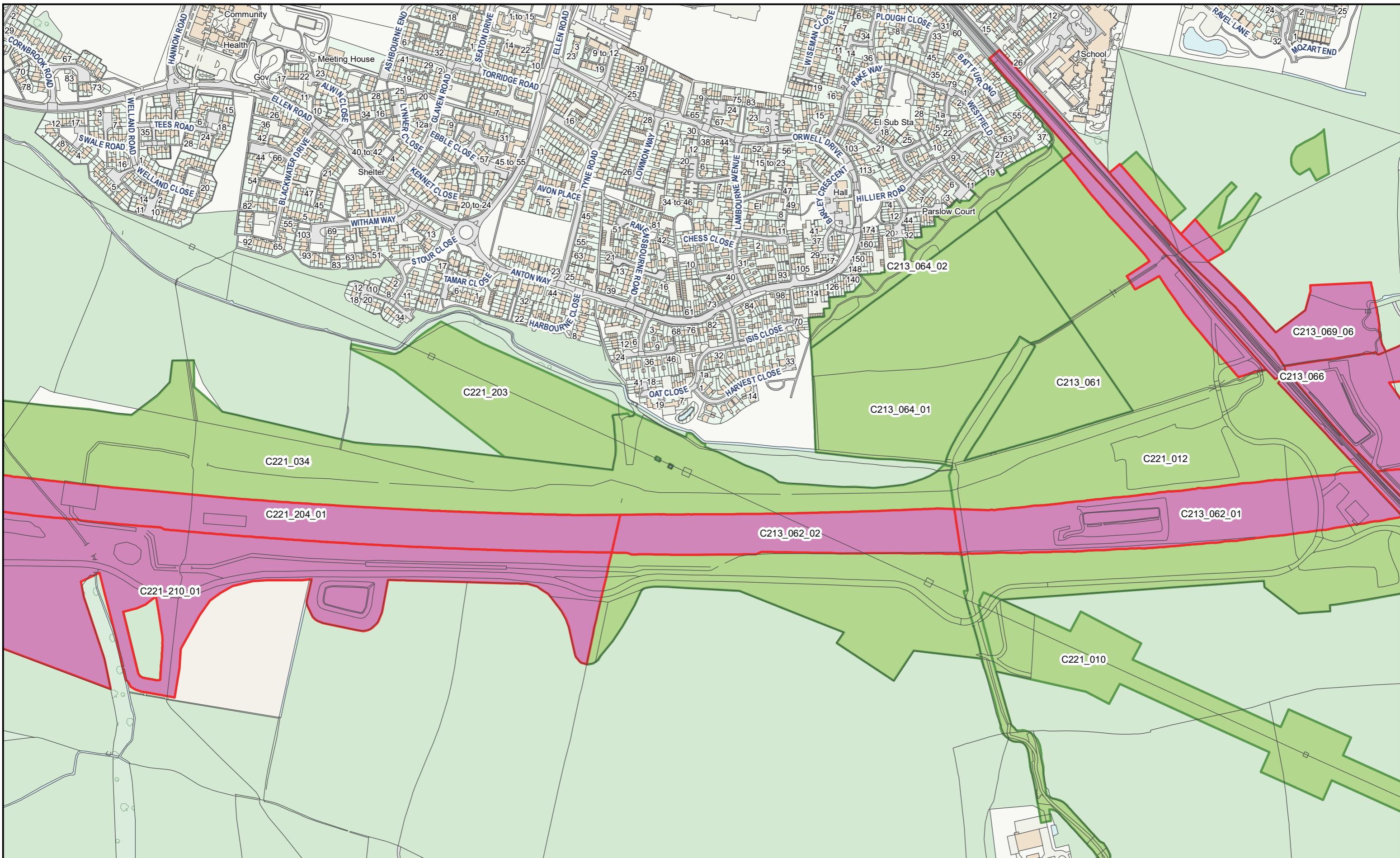
Page 66 of 268
Internal

HS2

Registered in England. Registration number 06791686.
Registered office: 2 Snowhill, Queensway, Birmingham B4 6GA.

Scale at A3: 1:5,000

Doc Number: PH1-HS2-LP-MAP-000-000085-P02 **Supp-C-29** **Date:** 21/03/23



HS2 Ltd accept no responsibility for any circumstances, which arise from the reproduction of this map after alteration, amendment or abbreviation or if it issued in part or issued incomplete in any way.

© Crown copyright and database rights 2023
OS 100049190

Derived from (...cite the scale of the BGS data used...) scale BGS Digital Data under licence 2011/111 BP British Geological Survey, © NERC.

Contains Environment Agency information © Environment Agency and database right.

© Crown copyright material is reproduced with the permission of Land Registry under delegated authority from the Controller of HMSO.

This material was last updated on [date] and may not be copied, distributed, sold or published without the formal permission of Land Registry and Ordnance Survey. Only an official copy of a title plan or register obtained from the Land Registry may be used for legal or other official purposes. © Crown Copyright Ordnance Survey.

Legend

- Acquired Land (Freehold and leasehold)
- Temporary Possession Land S15/S16



High Speed Two
Phase One/ Phase 2A
Injunction Mapping

Map Number:
49

Page 67 of 268
Internal

HS2

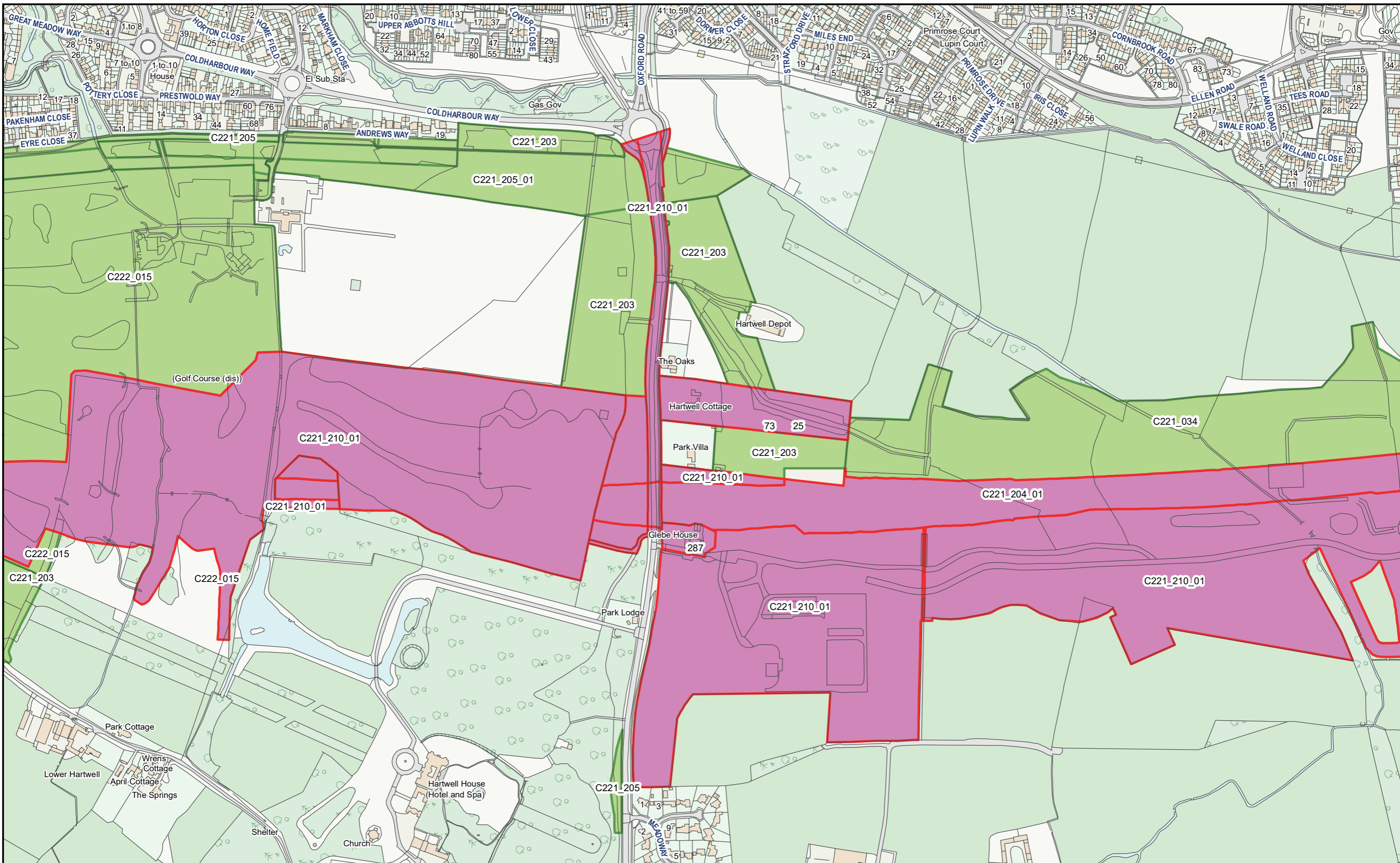
Registered in England. Registration number 06791686.
Registered office: 2 Snowhill, Queensway, Birmingham B4 6GA.

Scale at A3: 1:5,000

Doc Number: PH1-HS2-LP-MAP-000-000085-P02

SUPP-C-30

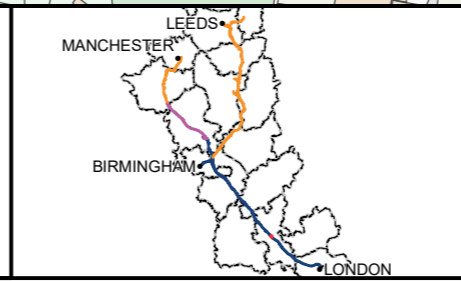
Date: 21/03/23



HS2 Ltd accept no responsibility for any circumstances, which arise from the reproduction of this map after alteration, amendment or abbreviation or if it issued in part or issued incomplete in any way.
 © Crown copyright and database rights 2023
 OS 100049190
 Derived from (...cite the scale of the BGS data used...) scale BGS Digital Data under licence 2011/111 BP British Geological Survey, © NERC.
 Contains Environment Agency information © Environment Agency and database right.
 © Crown copyright material is reproduced with the permission of Land Registry under delegated authority from the Controller of HMSO.
 This material was last updated on [date] and may not be copied, distributed, sold or published without the formal permission of Land Registry and Ordnance Survey. Only an official copy of a title plan or register obtained from the Land Registry may be used for legal or other official purposes. © Crown Copyright Ordnance Survey.

Legend

- Acquired Land (Freehold and leasehold)
- Temporary Possession Land S15/S16



High Speed Two
 Phase One/ Phase 2A
 Injunction Mapping

Map Number:
 50

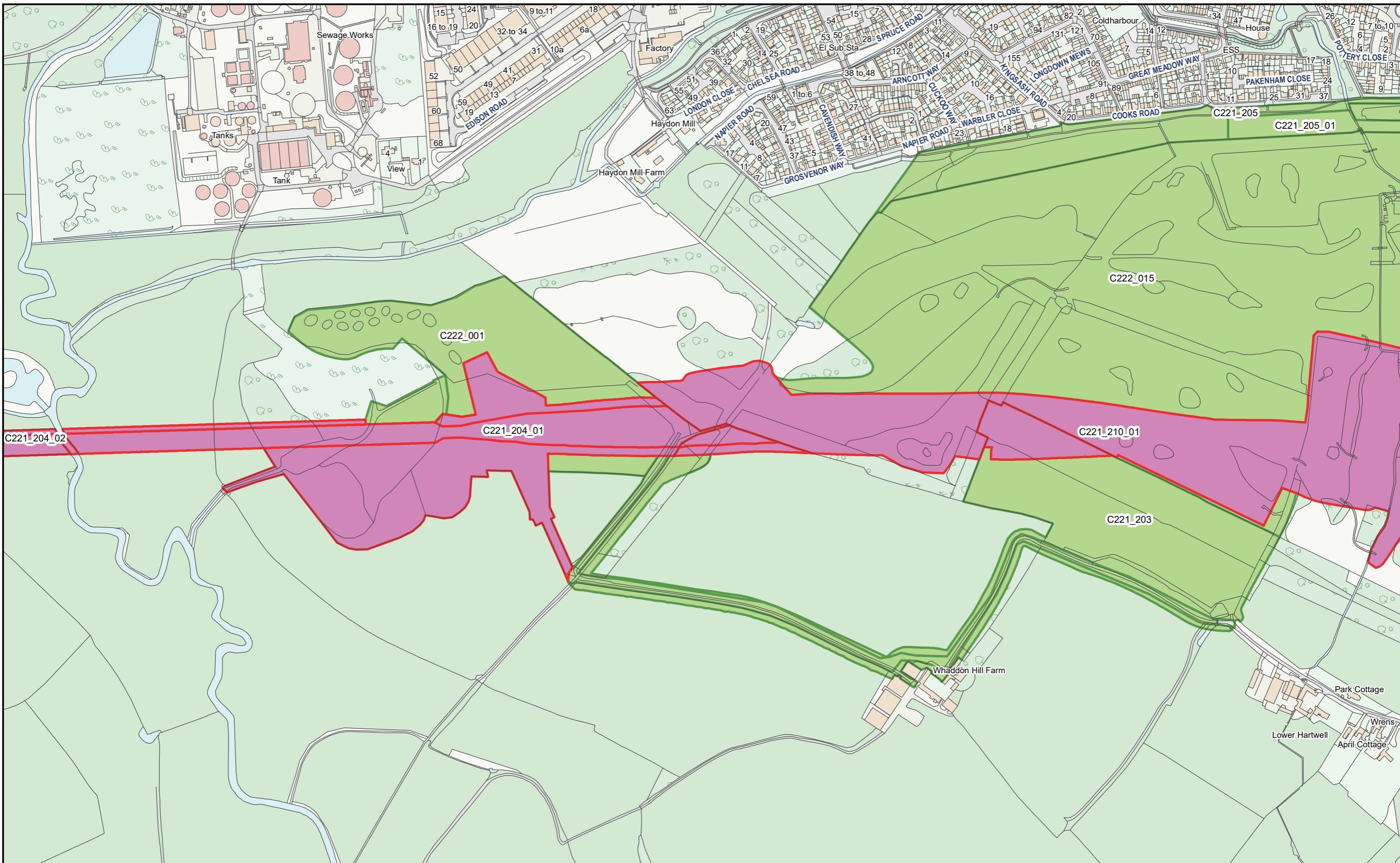
Page 68 of 268
Internal

HS2 Scale at A3: 1:5,000

Registered in England. Registration number 06791686.
 Registered office: 2 Snowhill, Queensway, Birmingham B4 6GA.

0 50 100 150
 Metres

Doc Number: PH1-HS2-LP-MAP-000-000085-P02 **Supp-C-31** **Date:** 21/03/23



HS2 Ltd accept no responsibility for any circumstances, which arise from the reproduction of this map after alteration, amendment or abbreviation or if it issued in part or issued incomplete in any way.

© Crown copyright and database rights 2023
OS 100049190

Derived from (...cite the scale of the BGS data used...) scale BGS Digital Data under licence 2011/111 BP British Geological Survey, © NERC.

Contains Environment Agency information © Environment Agency and database right.

© Crown copyright material is reproduced with the permission of Land Registry under delegated authority from the Controller of HMSO.

This material was last updated on [date] and may not be copied, distributed, sold or published without the formal permission of Land Registry and Ordnance Survey. Only an official copy of a title plan or register obtained from the Land Registry may be used for legal or other official purposes. © Crown Copyright Ordnance Survey.

Legend

- Acquired Land (Freehold and leasehold)
- Temporary Possession Land S15/S16



High Speed Two
Phase One/ Phase 2A
Injunction Mapping

Map Number:
51

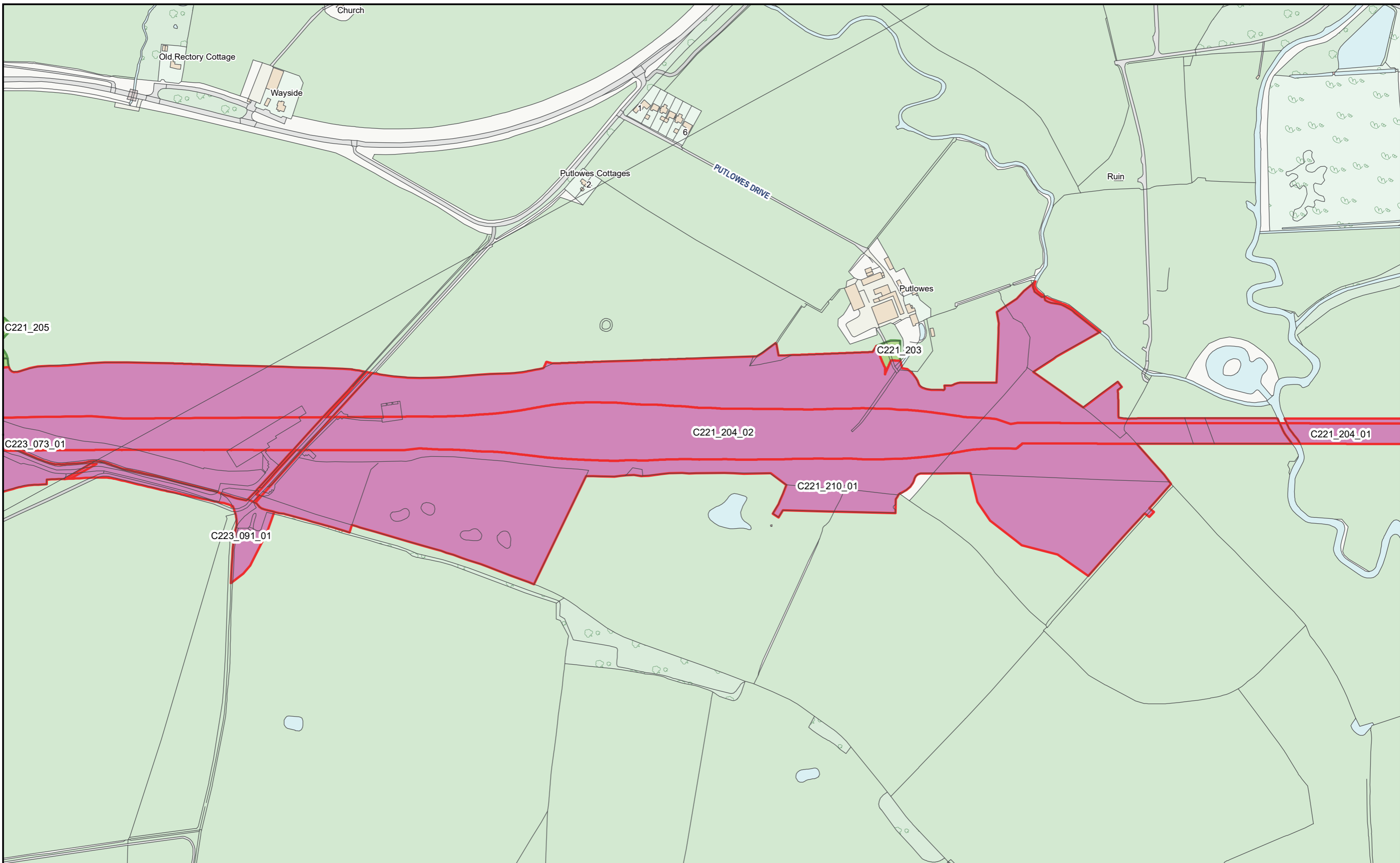
Page 69 of 268
Internal

HS2

Registered in England. Registration number 06791686.
Registered office: 2 Snowhill, Queensway, Birmingham B4 6QA.

Scale at A3: 1:5,000

Doc Number: PH1-HS2-LP-MAP-000-000085-P02 **SUPP-C-32** Date: 21/03/23



HS2 Ltd accept no responsibility for any circumstances, which arise from the reproduction of this map after alteration, amendment or abbreviation or if it issued in part or issued incomplete in any way.

© Crown copyright and database rights 2023
OS 100049190

Derived from (...cite the scale of the BGS data used...) scale BGS Digital Data under licence 2011/111 BP British Geological Survey, © NERC.

Contains Environment Agency information © Environment Agency and database right.

© Crown copyright material is reproduced with the permission of Land Registry under delegated authority from the Controller of HMSO.

This material was last updated on [date] and may not be copied, distributed, sold or published without the formal permission of Land Registry and Ordnance Survey. Only an official copy of a title plan or register obtained from the Land Registry may be used for legal or other official purposes. © Crown Copyright Ordnance Survey.

Legend

- Acquired Land (Freehold and leasehold)
- Temporary Possession Land S15/S16



High Speed Two
Phase One/ Phase 2A
Injunction Mapping

Map Number:
52

Page 70 of 268
Internal

HS2

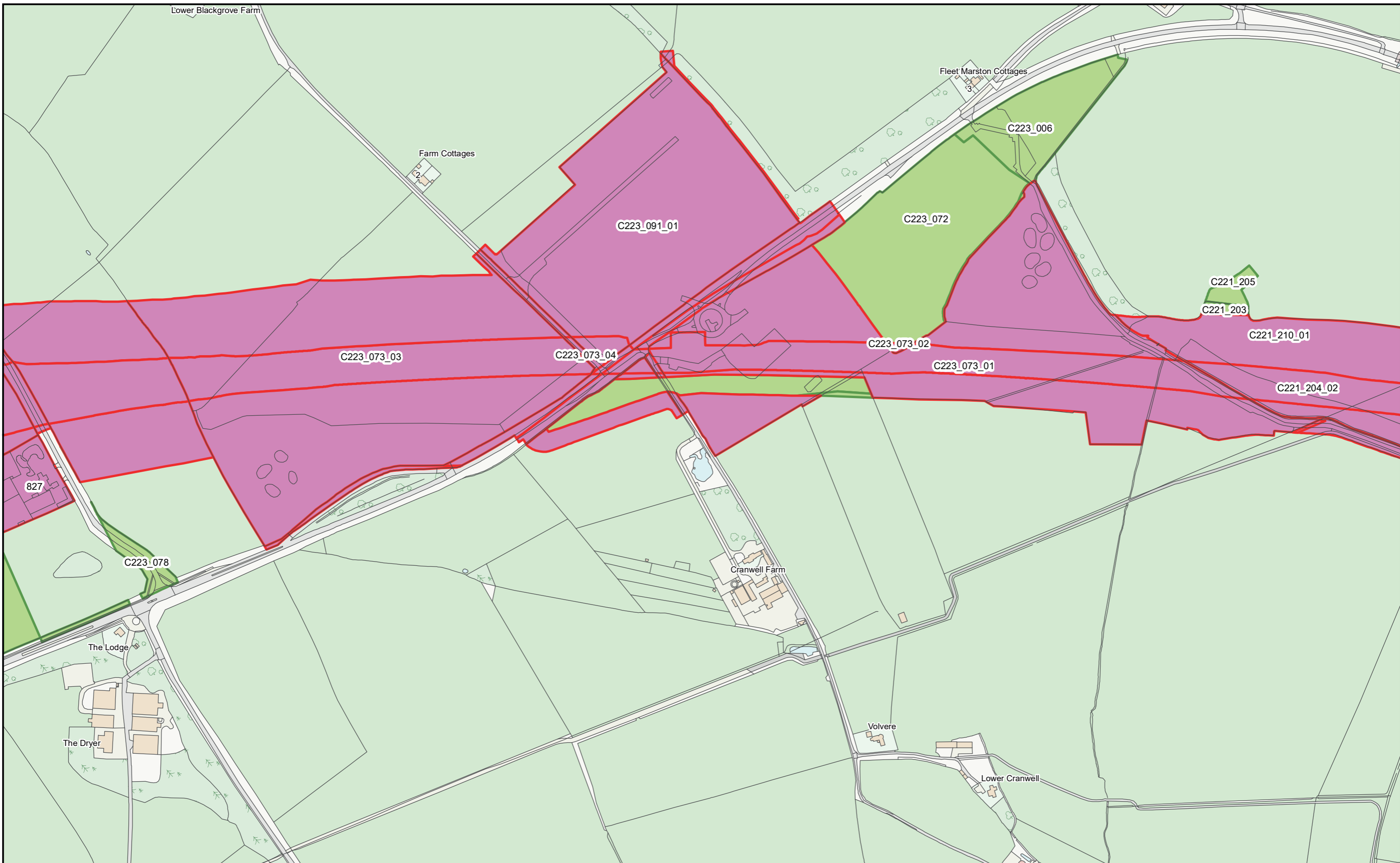
Registered in England. Registration number 06791686.
Registered office: 2 Snowhill, Queensway, Birmingham B4 6GA.

Scale at A3: 1:5,000

Doc Number: PH1-HS2-LP-MAP-000-000085-P02

SUPP-C-33

Date: 21/03/23



HS2 Ltd accept no responsibility for any circumstances, which arise from the reproduction of this map after alteration, amendment or abbreviation or if it issued in part or issued incomplete in any way.

© Crown copyright and database rights 2023
OS 100049190

Derived from (... cite the scale of the BGS data used...) scale BGS Digital Data under licence 2011/111 BP British Geological Survey, © NERC.

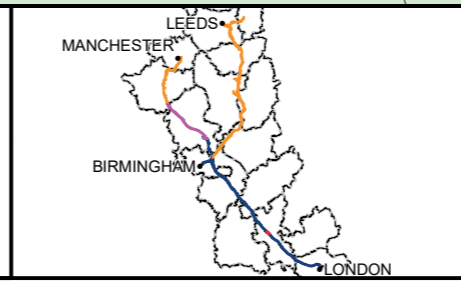
Contains Environment Agency information © Environment Agency and database right.

© Crown copyright material is reproduced with the permission of Land Registry under delegated authority from the Controller of HMSO.

This material was last updated on [date] and may not be copied, distributed, sold or published without the formal permission of Land Registry and Ordnance Survey. Only an official copy of a title plan or register obtained from the Land Registry may be used for legal or other official purposes. © Crown Copyright Ordnance Survey.

Legend

- Acquired Land (Freehold and leasehold)
- Temporary Possession Land S15/S16



High Speed Two
Phase One/ Phase 2A
Injunction Mapping

Map Number:
53

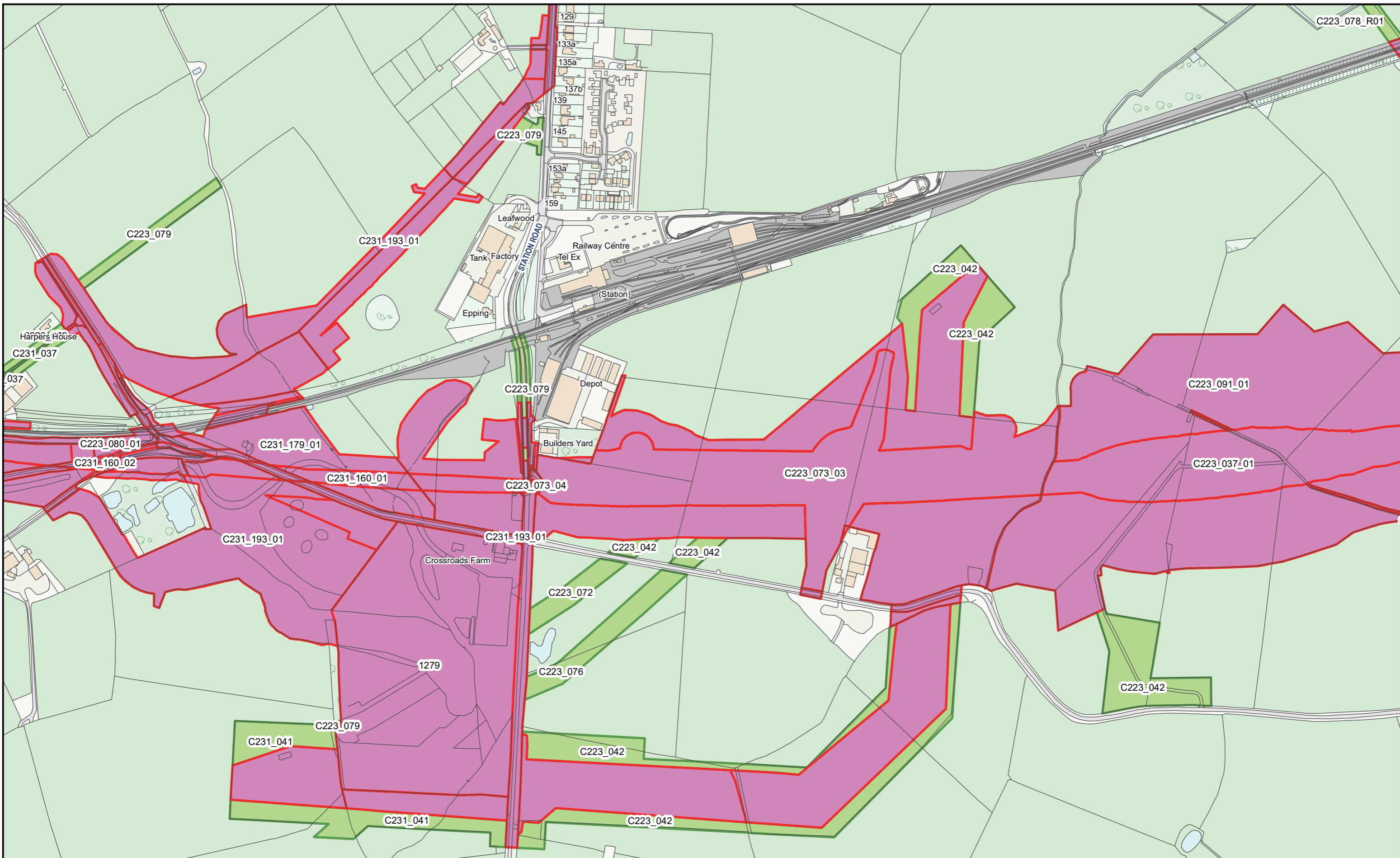
Page 71 of 268
Internal

HS2

Registered in England. Registration number 06791686.
Registered office: 2 Snowhill, Queensway, Birmingham B4 6GA.

Scale at A3: 1:5,000

Doc Number: PH1-HS2-LP-MAP-000-000085-P02 **Supp-C-34** **Date:** 21/03/23



HS2 Ltd accept no responsibility for any circumstances, which arise from the reproduction of this map after alteration, amendment or abbreviation or if it issued in part or issued incomplete in any way.

© Crown copyright and database rights 2023
OS 100049190

Derived from (... cite the scale of the BGS data used...) scale BGS Digital Data under licence 2011/111 BP British Geological Survey, © NERC.

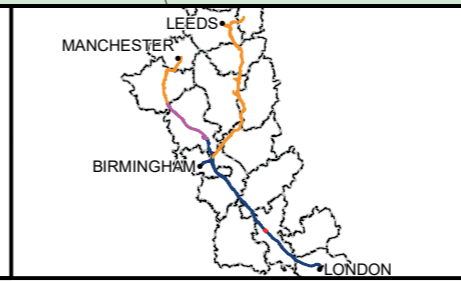
Contains Environment Agency information © Environment Agency and database right.

© Crown copyright material is reproduced with the permission of Land Registry under delegated authority from the Controller of HMSO.

This material was last updated on [date] and may not be copied, distributed, sold or published without the formal permission of Land Registry and Ordnance Survey. Only an official copy of a title plan or register obtained from the Land Registry may be used for legal or other official purposes. © Crown Copyright Ordnance Survey.

Legend

- Acquired Land (Freehold and leasehold)
- Temporary Possession Land S15/S16



High Speed Two
Phase One/ Phase 2A
Injunction Mapping

Map Number:
55

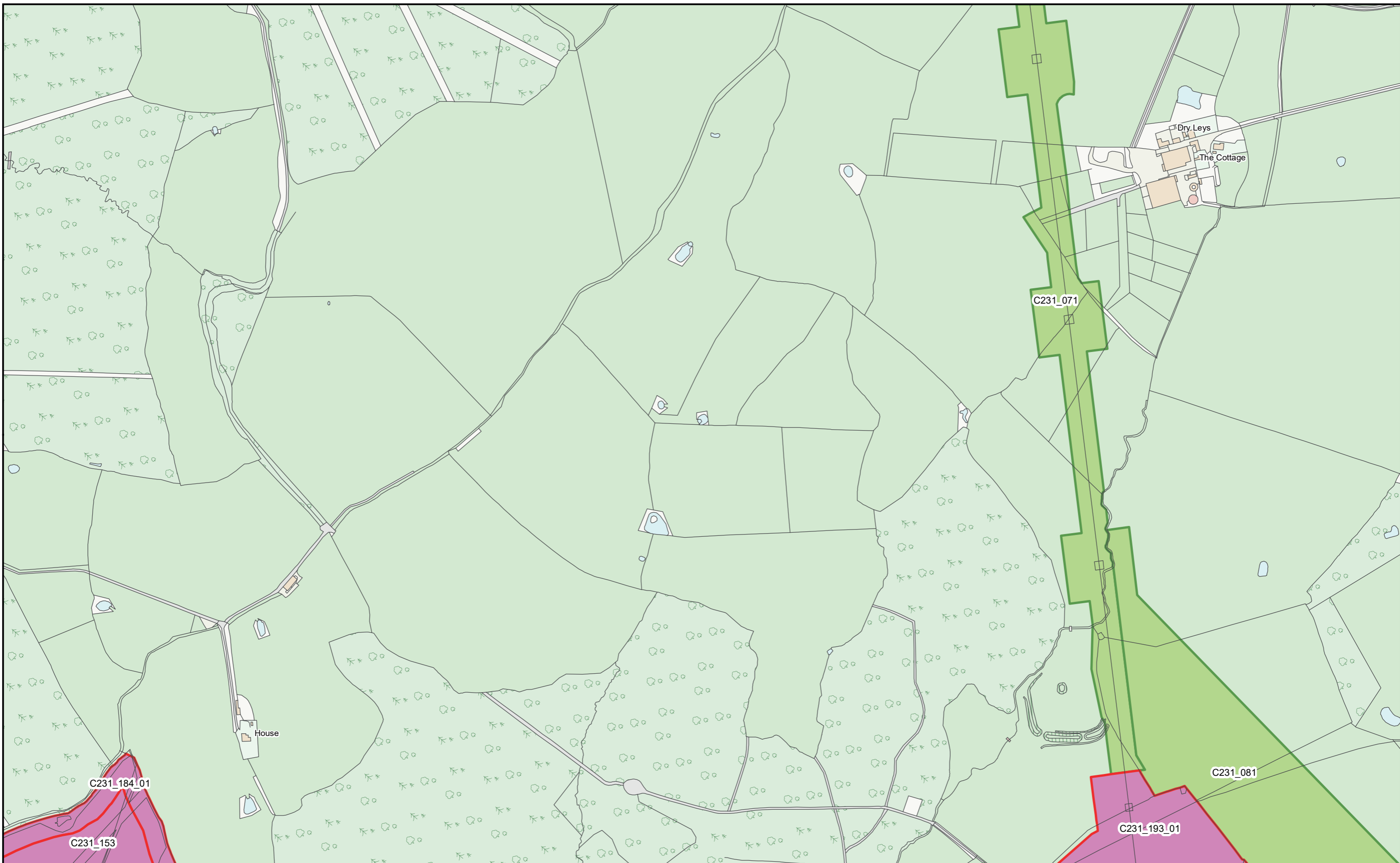
Page 73 of 268
Internal

HS2

Registered in England. Registration number 06791686.
Registered office: 2 Snowhill, Queensway, Birmingham B4 6GA.

Scale at A3: 1:5,000

Doc Number: PH1-HS2-LP-MAP-000-000085-P02 **SUPP-C-36** Date: 21/03/23



HS2 Ltd accept no responsibility for any circumstances, which arise from the reproduction of this map after alteration, amendment or abbreviation or if it issued in part or issued incomplete in any way.

© Crown copyright and database rights 2023
OS 100049190

Derived from (... cite the scale of the BGS data used ...) scale BGS Digital Data under licence 2011/111 BP British Geological Survey, © NERC.

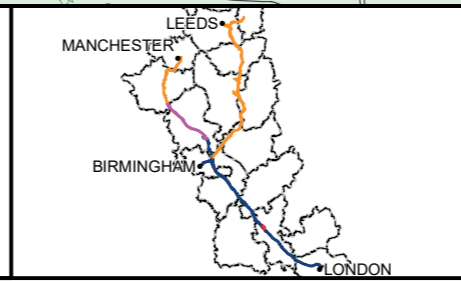
Contains Environment Agency information © Environment Agency and database right.

© Crown copyright material is reproduced with the permission of Land Registry under delegated authority from the Controller of HMSO.

This material was last updated on [date] and may not be copied, distributed, sold or published without the formal permission of Land Registry and Ordnance Survey. Only an official copy of a title plan or register obtained from the Land Registry may be used for legal or other official purposes. © Crown Copyright Ordnance Survey.

Legend

- Acquired Land (Freehold and leasehold)
- Temporary Possession Land S15/S16



High Speed Two
Phase One/ Phase 2A
Injunction Mapping

Map Number:
57-R1

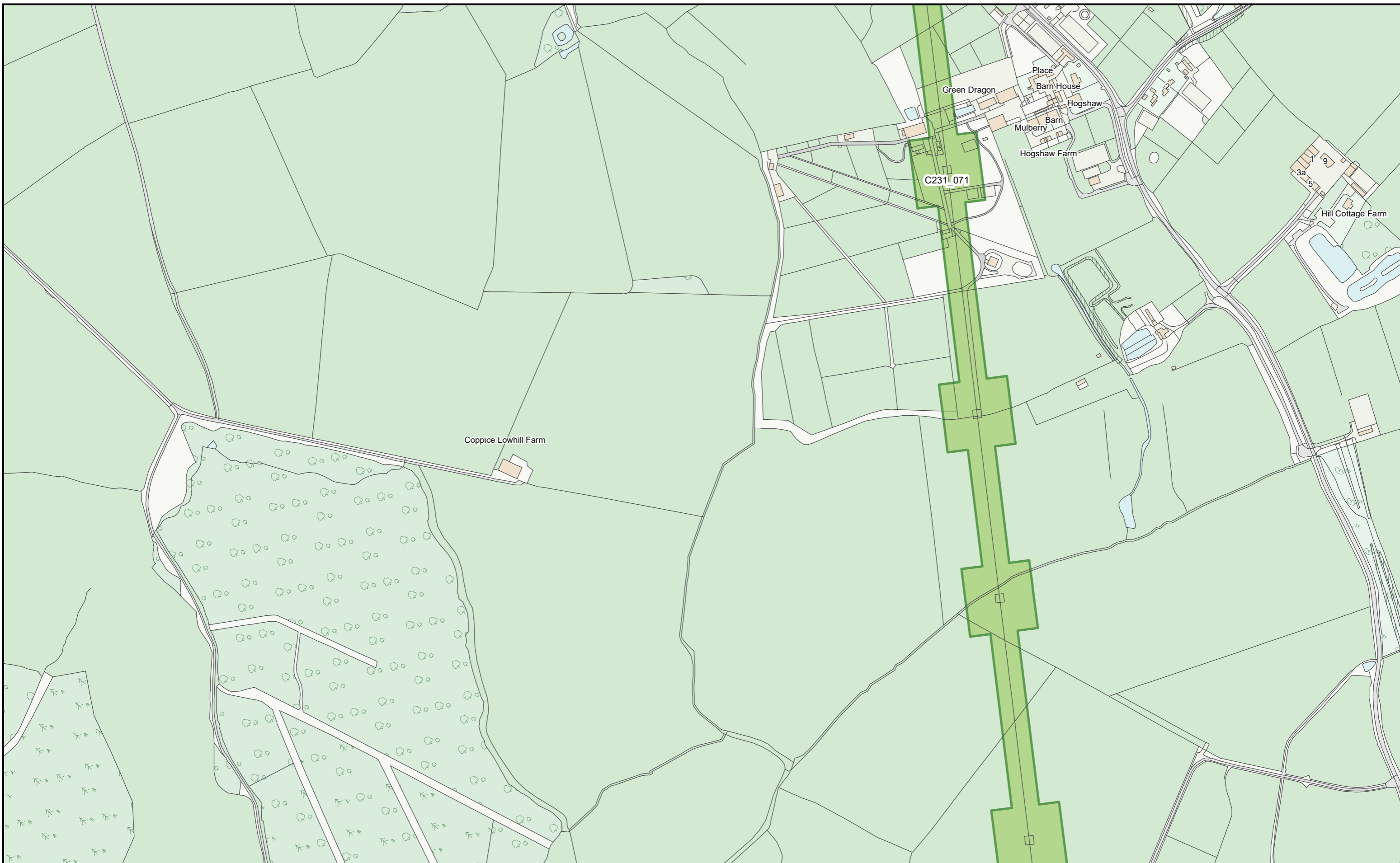
Page 76 of 268
Internal

HS2

Registered in England. Registration number 06791686.
Registered office: 2 Snowhill, Queensway, Birmingham B4 6GA.

Scale at A3: 1:5,000

Doc Number: PH1-HS2-LP-MAP-000-000085-P02 **Supp-C-39** **Date:** 21/03/23



HS2 Ltd accept no responsibility for any circumstances, which arise from the reproduction of this map after alteration, amendment or abbreviation or if it issued in part or issued incomplete in any way.

© Crown copyright and database rights 2023
OS 100049190

Derived from (... cite the scale of the BGS data used ...) scale BGS Digital Data under licence 2011/111 BP British Geological Survey, © NERC.

Contains Environment Agency information © Environment Agency and database right.

© Crown copyright material is reproduced with the permission of Land Registry under delegated authority from the Controller of HMSO.

This material was last updated on [date] and may not be copied, distributed, sold or published without the formal permission of Land Registry and Ordnance Survey. Only an official copy of a title plan or register obtained from the Land Registry may be used for legal or other official purposes. © Crown Copyright Ordnance Survey.

Legend

- Acquired Land (Freehold and leasehold)
- Temporary Possession Land S15/S16



High Speed Two
Phase One/ Phase 2A
Injunction Mapping

Map Number:
57-R2

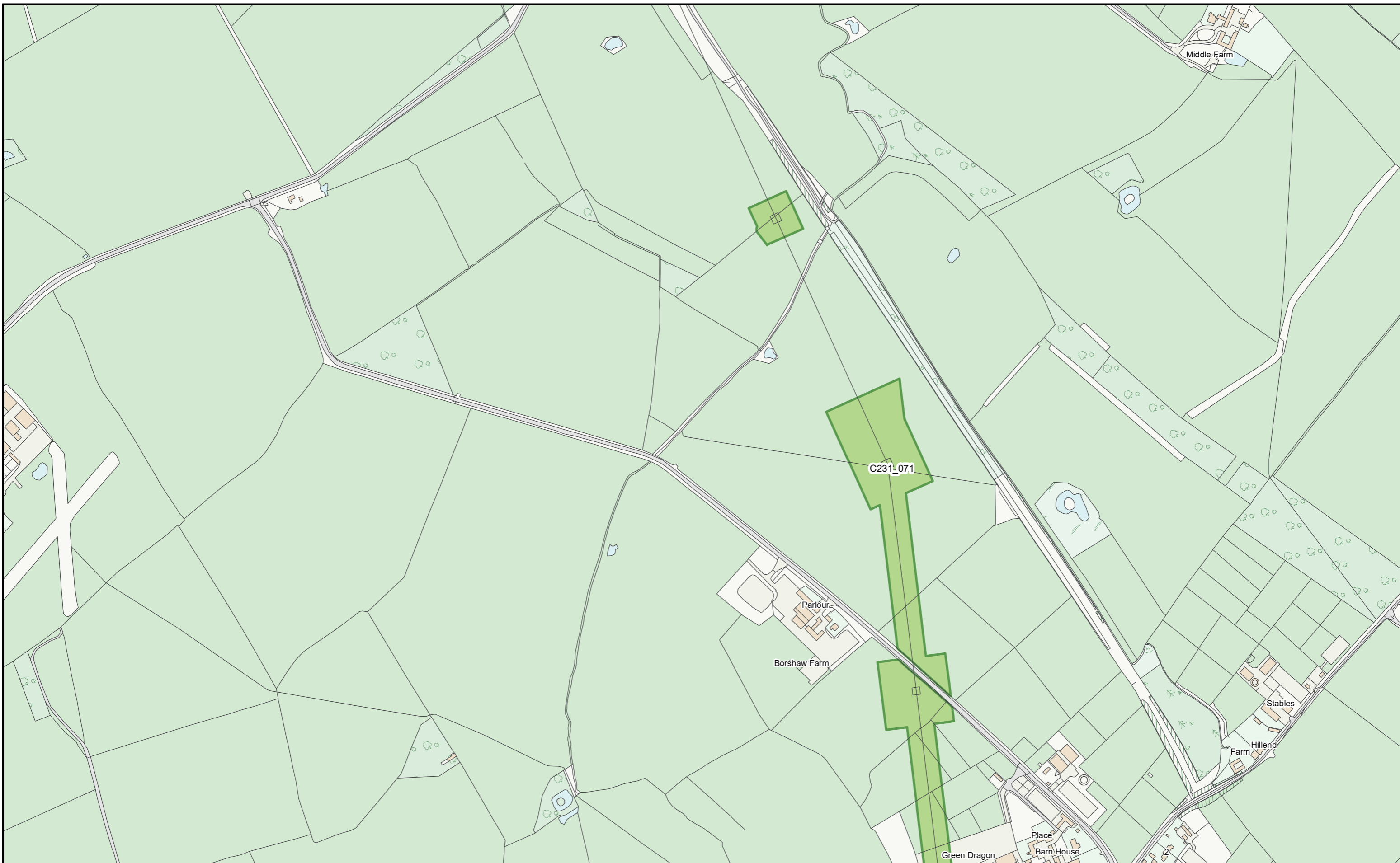
Page 77 of 268
Internal

HS2

Registered in England. Registration number 06791686.
Registered office: 2 Snowhill, Queensway, Birmingham B4 6GA.

Scale at A3: 1:5,000

Doc Number: PH1-HS2-LP-MAP-000-000085-P02 **SUPP-C-40** Date: 21/03/23



HS2 Ltd accept no responsibility for any circumstances, which arise from the reproduction of this map after alteration, amendment or abbreviation or if it issued in part or issued incomplete in any way.

© Crown copyright and database rights 2023
OS 100049190

Derived from (... cite the scale of the BGS data used ...) scale BGS Digital Data under licence 2011/111 BP British Geological Survey, © NERC.

Contains Environment Agency information © Environment Agency and database right.

© Crown copyright material is reproduced with the permission of Land Registry under delegated authority from the Controller of HMSO.

This material was last updated on [date] and may not be copied, distributed, sold or published without the formal permission of Land Registry and Ordnance Survey. Only an official copy of a title plan or register obtained from the Land Registry may be used for legal or other official purposes. © Crown Copyright Ordnance Survey.

Legend

- Acquired Land (Freehold and leasehold)
- Temporary Possession Land S15/S16



High Speed Two
Phase One/ Phase 2A
Injunction Mapping

Map Number:
57-R3

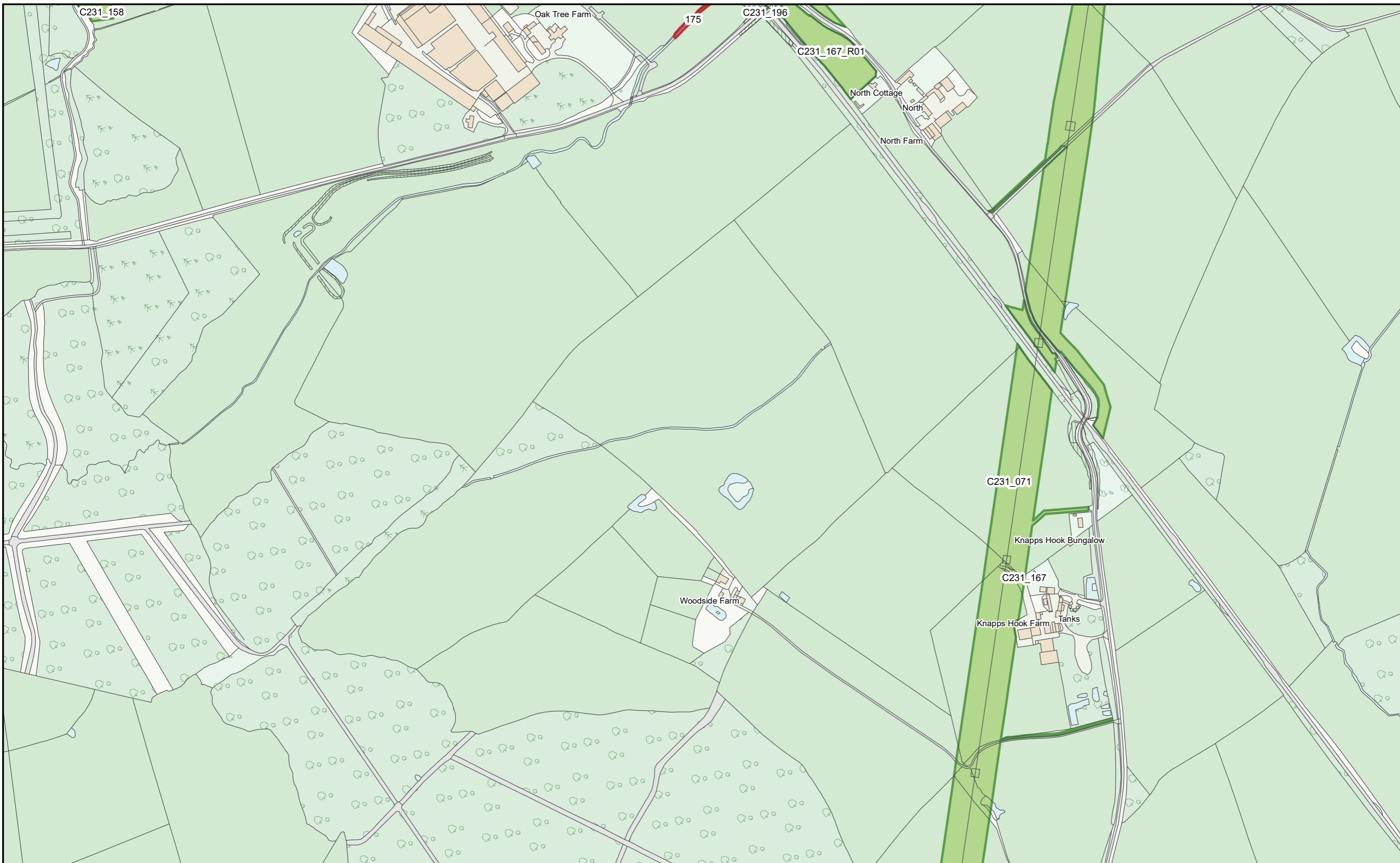
Page 78 of 268
Internal

HS2

Registered in England. Registration number 06791686.
Registered office: 2 Snowhill, Queensway, Birmingham B4 6GA.

Scale at A3: 1:5,000

Doc Number: PH1-HS2-LP-MAP-000-000085-P02 **SUPP-C-41** Date: 21/03/23



HS2 Ltd accept no responsibility for any circumstances, which arise from the reproduction of this map after alteration, amendment or abbreviation or if it issued in part or issued incomplete in any way.

© Crown copyright and database rights 2023
OS 100049190

Derived from (... cite the scale of the BGS data used ...) scale BGS Digital Data under licence 2011/111 BP British Geological Survey, © NERC.

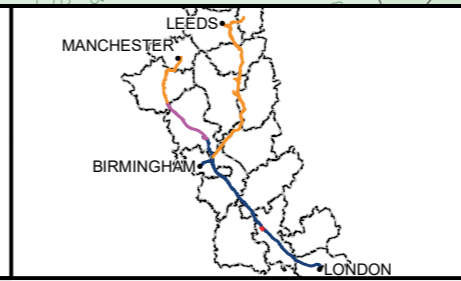
Contains Environment Agency information © Environment Agency and database right.

© Crown copyright material is reproduced with the permission of Land Registry under delegated authority from the Controller of HMSO.

This material was last updated on [date] and may not be copied, distributed, sold or published without the formal permission of Land Registry and Ordnance Survey. Only an official copy of a title plan or register obtained from the Land Registry may be used for legal or other official purposes. © Crown Copyright Ordnance Survey.

Legend

- Acquired Land (Freehold and leasehold)
- Temporary Possession Land S15/S16



High Speed Two
Phase One/ Phase 2A
Injunction Mapping

Map Number:
57-L1

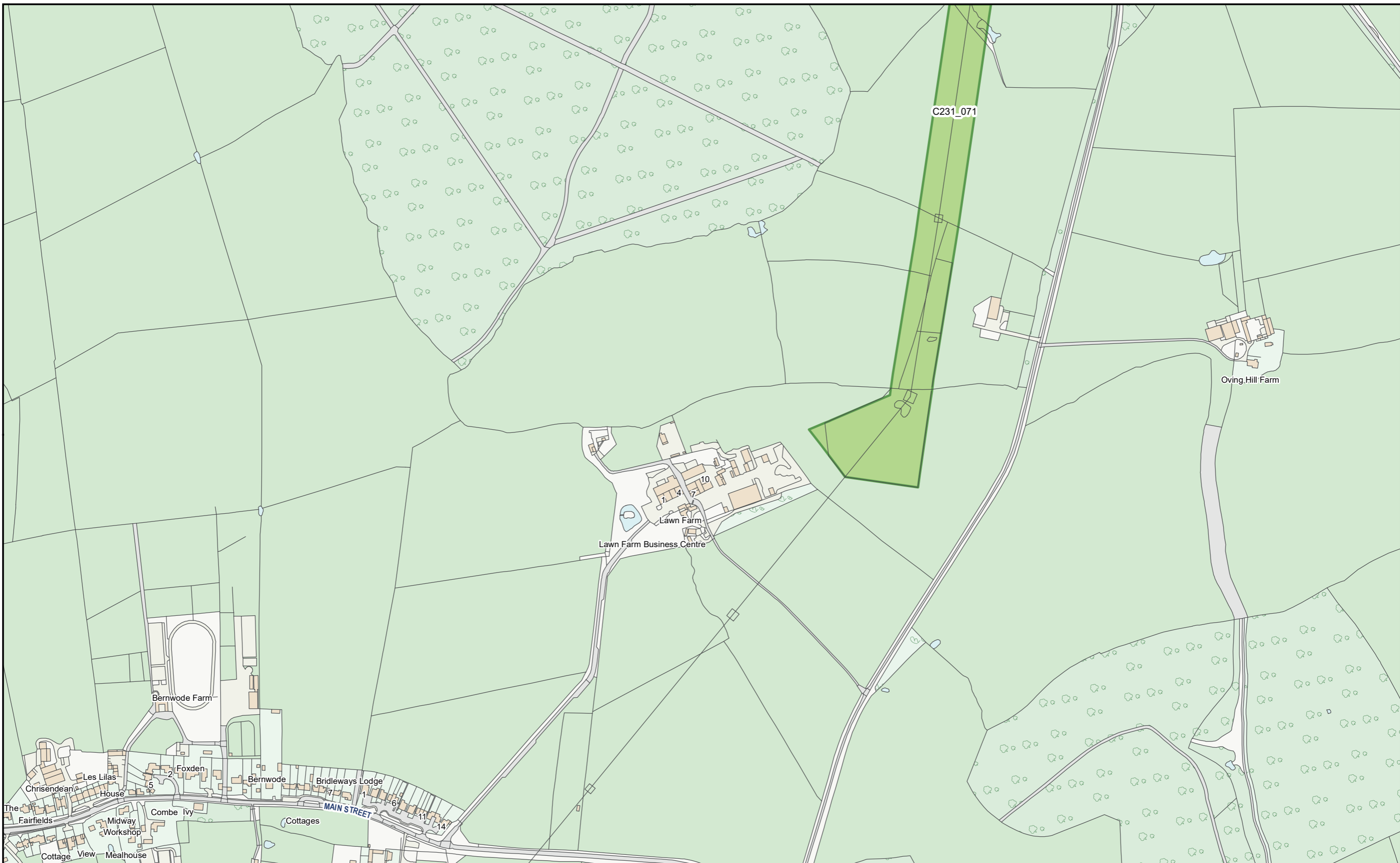
Page 79 of 268
Internal

HS2

Registered in England. Registration number 06791686.
Registered office: 2 Snowhill, Queensway, Birmingham B4 6GA.

Scale at A3: 1:5,000

Doc Number: PH1-HS2-LP-MAP-000-000085-P02 **Supp-C-42** **Date:** 21/03/23



HS2 Ltd accept no responsibility for any circumstances, which arise from the reproduction of this map after alteration, amendment or abbreviation or if it issued in part or issued incomplete in any way.

© Crown copyright and database rights 2023
OS 100049190

Derived from (...cite the scale of the BGS data used...) scale BGS Digital Data under licence 2011/111 BP British Geological Survey, © NERC.

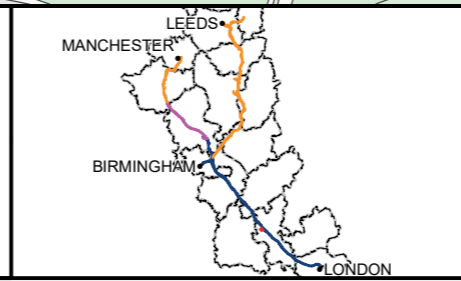
Contains Environment Agency information © Environment Agency and database right.

© Crown copyright material is reproduced with the permission of Land Registry under delegated authority from the Controller of HMSO.

This material was last updated on [date] and may not be copied, distributed, sold or published without the formal permission of Land Registry and Ordnance Survey. Only an official copy of a title plan or register obtained from the Land Registry may be used for legal or other official purposes. © Crown Copyright Ordnance Survey.

Legend

- Acquired Land (Freehold and leasehold)
- Temporary Possession Land S15/S16



High Speed Two
Phase One/ Phase 2A
Injunction Mapping

Map Number:
57-L2

Page 80 of 268
Internal

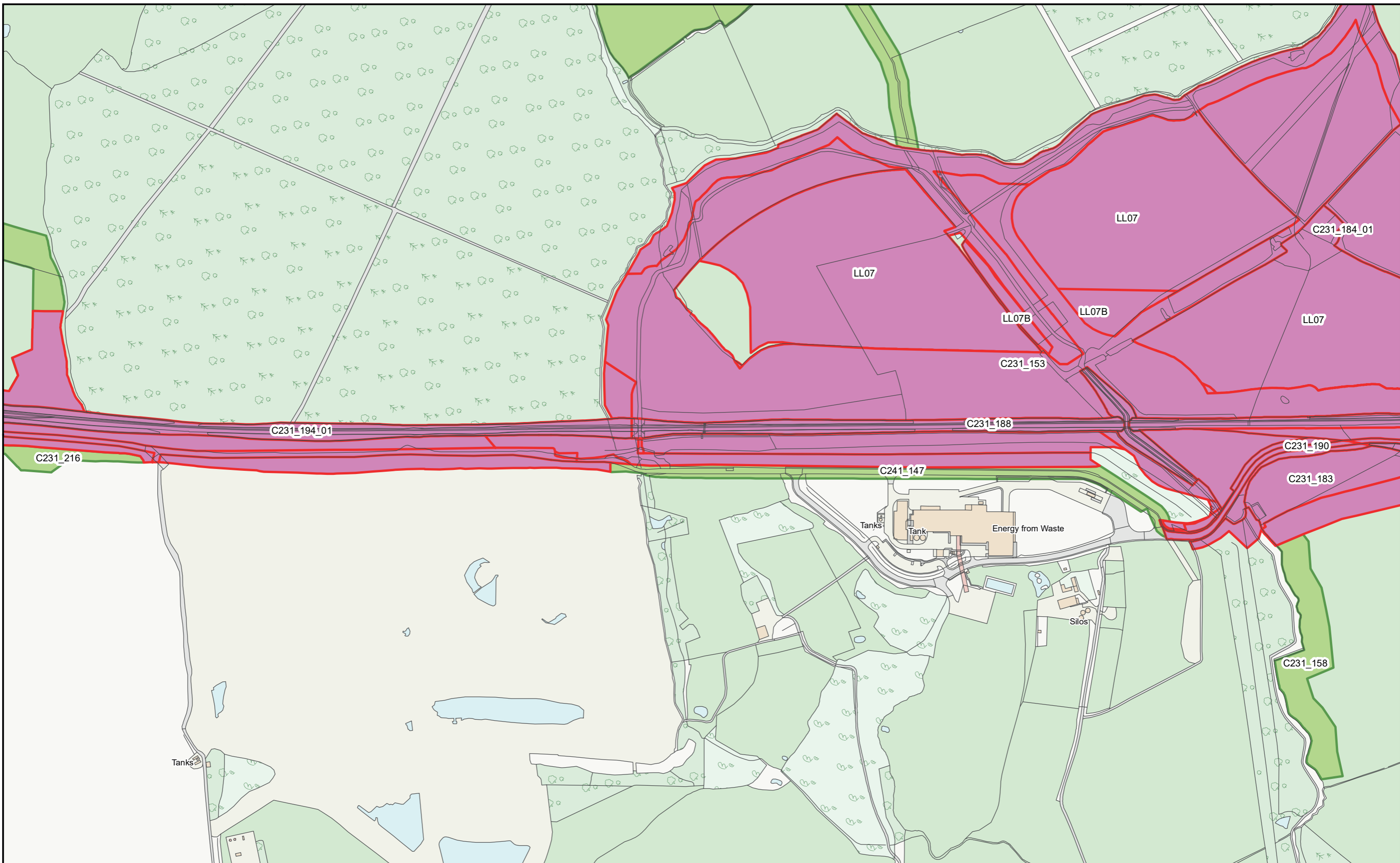
HS2

Scale at A3: 1:5,000

Registered in England. Registration number 06791686.
Registered office: 2 Snowhill, Queensway, Birmingham B4 6QA.

0 50 100 150
Metres

Doc Number: PH1-HS2-LP-MAP-000-000085-P02 **Supp-C-43** **Date:** 21/03/23



HS2 Ltd accept no responsibility for any circumstances, which arise from the reproduction of this map after alteration, amendment or abbreviation or if it issued in part or issued incomplete in any way.

© Crown copyright and database rights 2023
OS 100049190

Derived from (... cite the scale of the BGS data used ...) scale BGS Digital Data under licence 2011/111 BP British Geological Survey, © NERC.

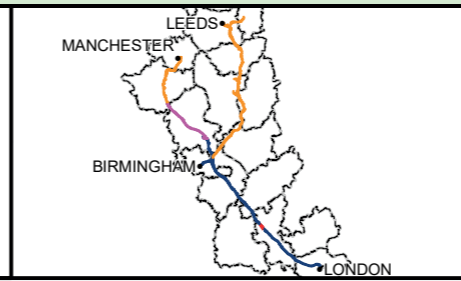
Contains Environment Agency information © Environment Agency and database right.

© Crown copyright material is reproduced with the permission of Land Registry under delegated authority from the Controller of HMSO.

This material was last updated on [date] and may not be copied, distributed, sold or published without the formal permission of Land Registry and Ordnance Survey. Only an official copy of a title plan or register obtained from the Land Registry may be used for legal or other official purposes. © Crown Copyright Ordnance Survey.

Legend

- Acquired Land (Freehold and leasehold)
- Temporary Possession Land S15/S16



High Speed Two
Phase One/ Phase 2A
Injunction Mapping

Map Number:
58

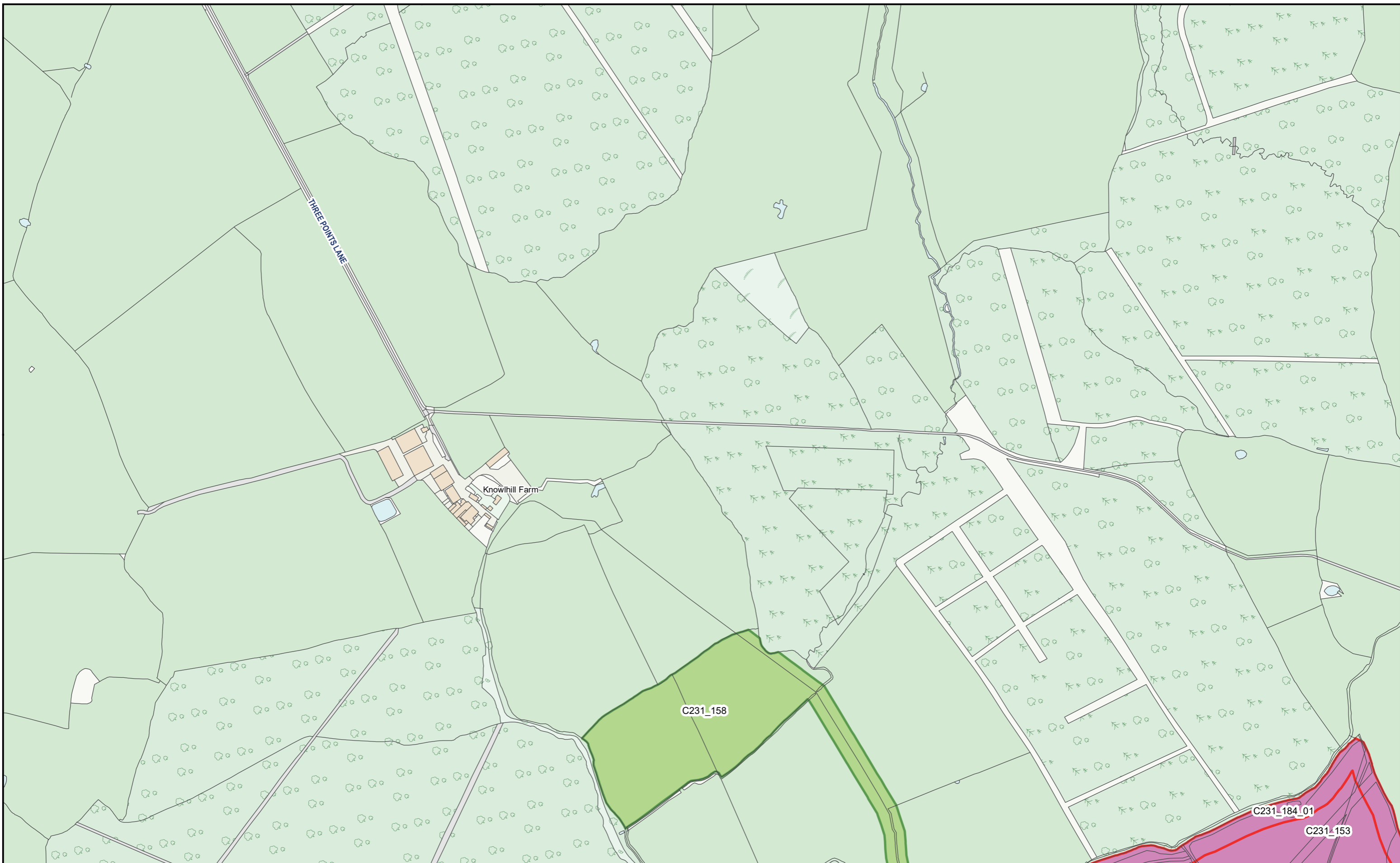
Page 81 of 268
Internal

HS2

Registered in England. Registration number 06791686.
Registered office: 2 Snowhill, Queensway, Birmingham B4 6GA.

Scale at A3: 1:5,000

Doc Number: PH1-HS2-LP-MAP-000-000085-P02 **SUPP-C-44** Date: 21/03/23



HS2 Ltd accept no responsibility for any circumstances, which arise from the reproduction of this map after alteration, amendment or abbreviation or if it issued in part or issued incomplete in any way.

© Crown copyright and database rights 2023
OS 100049190

Derived from (... cite the scale of the BGS data used ...) scale BGS Digital Data under licence 2011/111 BP British Geological Survey, © NERC.

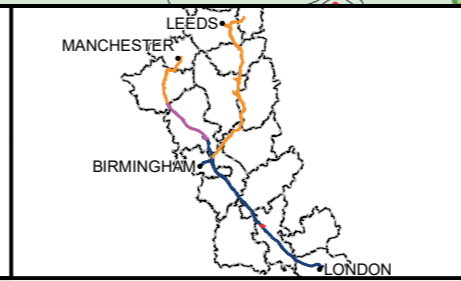
Contains Environment Agency information © Environment Agency and database right.

© Crown copyright material is reproduced with the permission of Land Registry under delegated authority from the Controller of HMSO.

This material was last updated on [date] and may not be copied, distributed, sold or published without the formal permission of Land Registry and Ordnance Survey. Only an official copy of a title plan or register obtained from the Land Registry may be used for legal or other official purposes. © Crown Copyright Ordnance Survey.

Legend

- Acquired Land (Freehold and leasehold)
- Temporary Possession Land S15/S16



High Speed Two
Phase One/ Phase 2A
Injunction Mapping


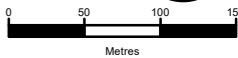
Map Number:
58-R1

Page 82 of 268
Internal

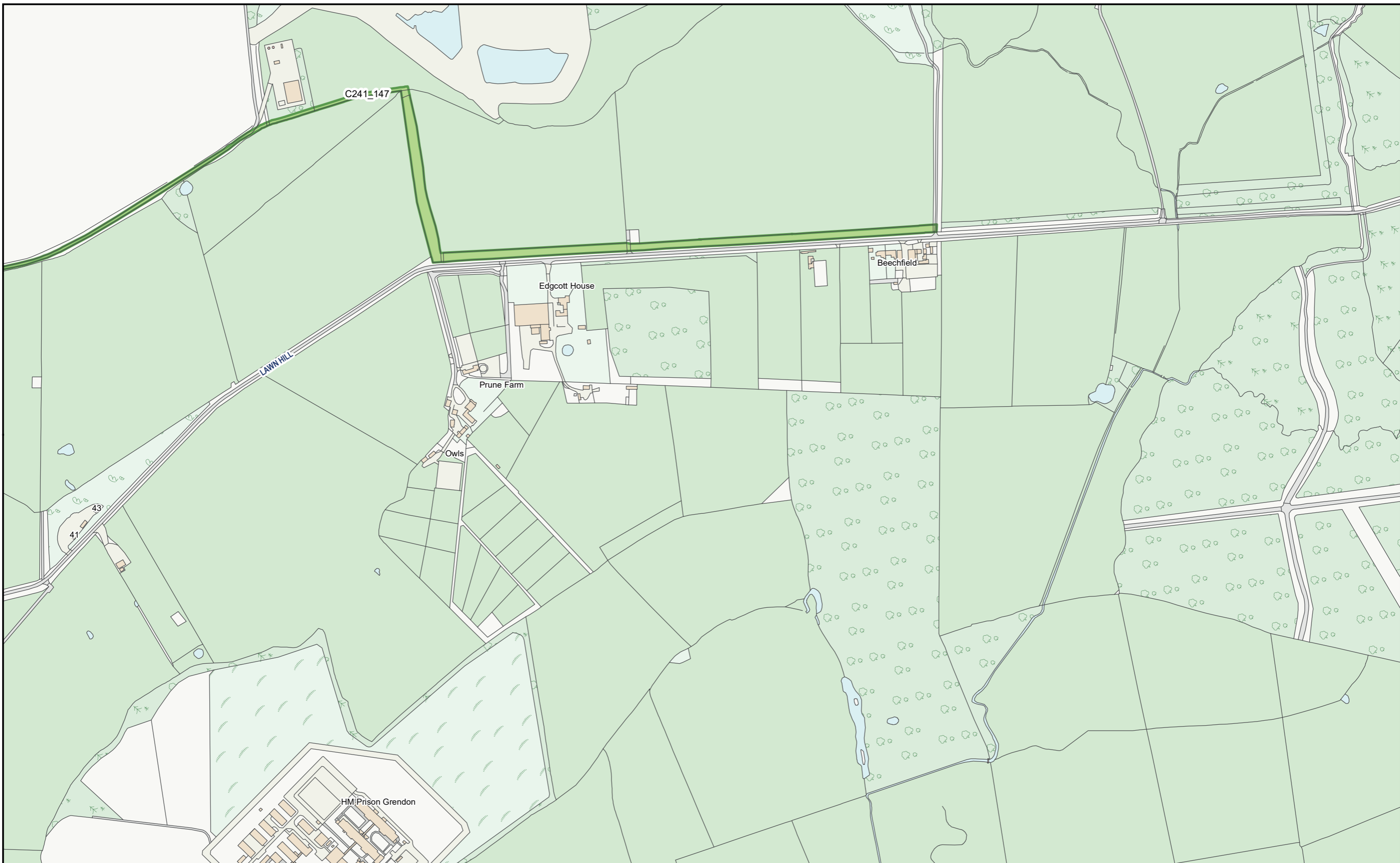
HS2

Registered in England. Registration number 06791686.
Registered office: 2 Snowhill, Queensway, Birmingham B4 6GA.

Scale at A3: 1:5,000

Doc Number: PH1-HS2-LP-MAP-000-000085-P02 **SUPP-C-45** Date: 21/03/23



HS2 Ltd accept no responsibility for any circumstances, which arise from the reproduction of this map after alteration, amendment or abbreviation or if it issued in part or issued incomplete in any way.

© Crown copyright and database rights 2023
OS 100049190

Derived from (... cite the scale of the BGS data used ...) scale BGS Digital Data under licence 2011/111 BP British Geological Survey, © NERC.

Contains Environment Agency information © Environment Agency and database right.

© Crown copyright material is reproduced with the permission of Land Registry under delegated authority from the Controller of HMSO.

This material was last updated on [date] and may not be copied, distributed, sold or published without the formal permission of Land Registry and Ordnance Survey. Only an official copy of a title plan or register obtained from the Land Registry may be used for legal or other official purposes. © Crown Copyright Ordnance Survey.

Legend

- Acquired Land (Freehold and leasehold)
- Temporary Possession Land S15/S16



High Speed Two
Phase One/ Phase 2A
Injunction Mapping

Map Number:
58-L1

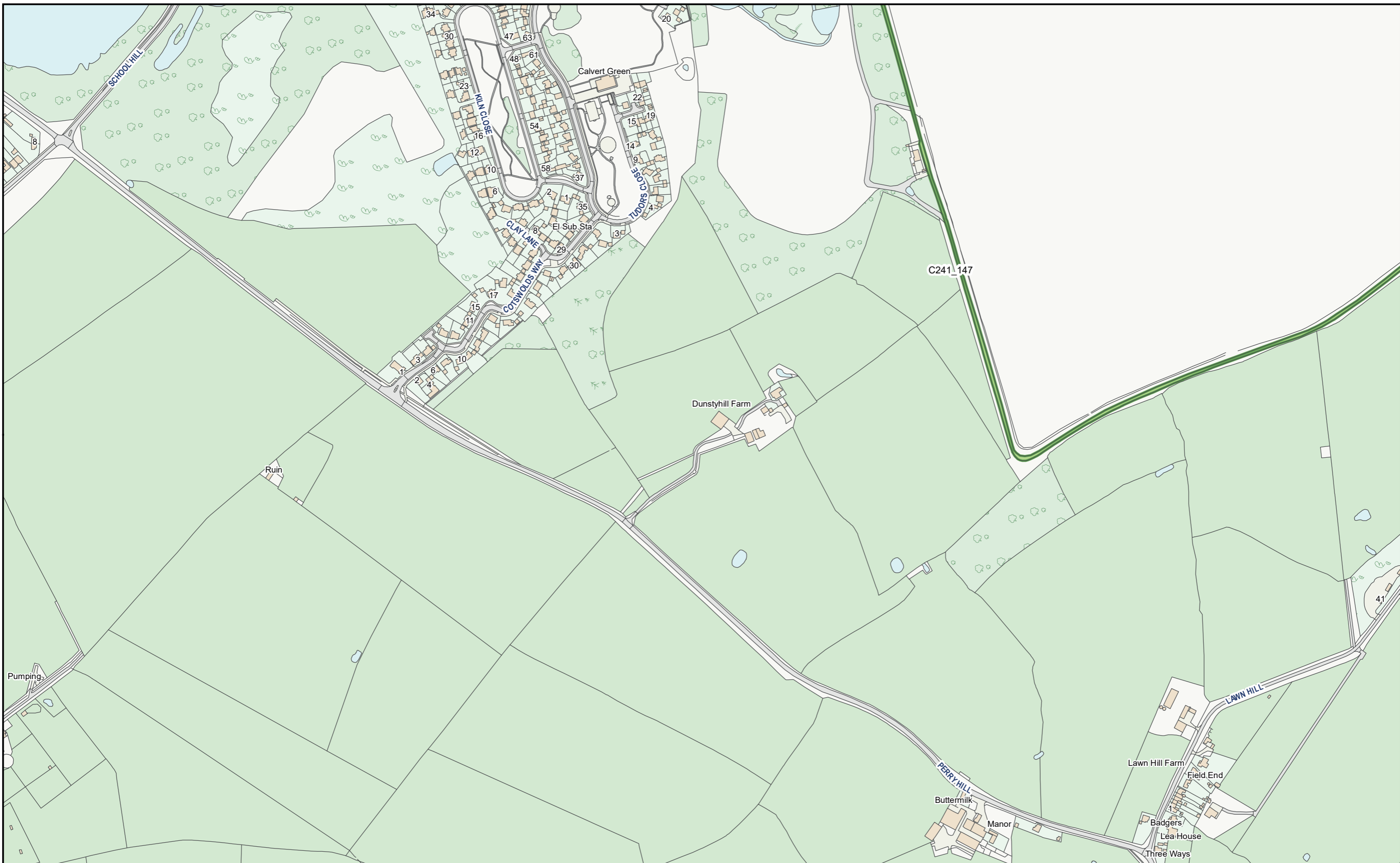
Page 83 of 268
Internal

HS2

Registered in England. Registration number 06791686.
Registered office: 2 Snowhill, Queensway, Birmingham B4 6GA.

Scale at A3: 1:5,000

Doc Number: PH1-HS2-LP-MAP-000-000085-P02 **SUPP-C-46** Date: 21/03/23



HS2 Ltd accept no responsibility for any circumstances, which arise from the reproduction of this map after alteration, amendment or abbreviation or if it issued in part or issued incomplete in any way.

© Crown copyright and database rights 2023
OS 100049190

Derived from (... cite the scale of the BGS data used ...) scale BGS Digital Data under licence 2011/111 BP British Geological Survey, © NERC.

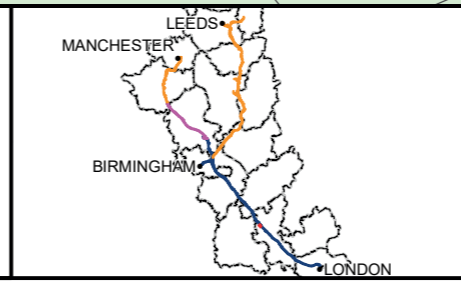
Contains Environment Agency information © Environment Agency and database right.

© Crown copyright material is reproduced with the permission of Land Registry under delegated authority from the Controller of HMSO.

This material was last updated on [date] and may not be copied, distributed, sold or published without the formal permission of Land Registry and Ordnance Survey. Only an official copy of a title plan or register obtained from the Land Registry may be used for legal or other official purposes. © Crown Copyright Ordnance Survey.

Legend

- Acquired Land (Freehold and leasehold)
- Temporary Possession Land S15/S16



High Speed Two
Phase One/ Phase 2A
Injunction Mapping

Map Number:
59-L1

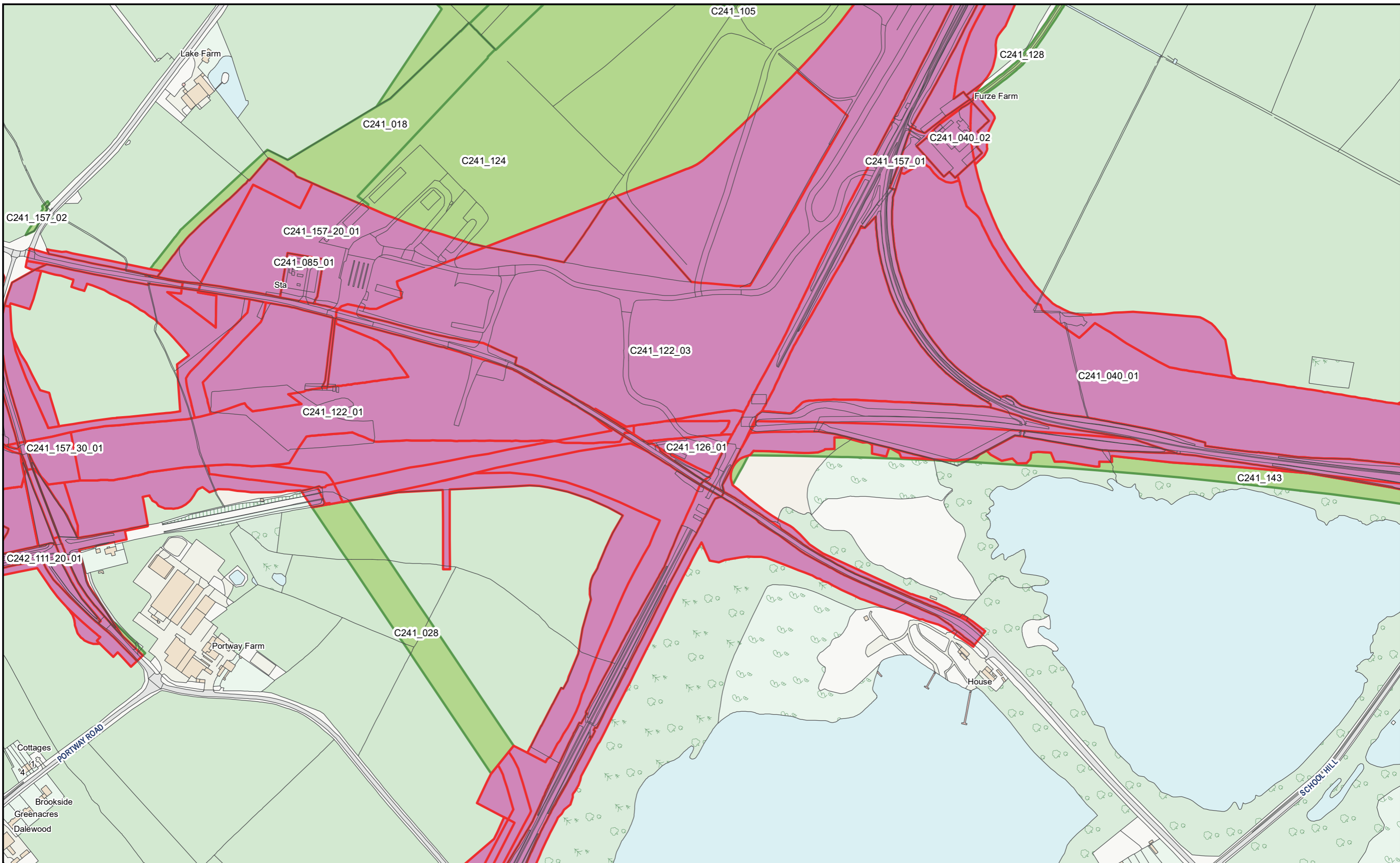
Page 85 of 268
Internal

HS2

Registered in England. Registration number 06791686.
Registered office: 2 Snowhill, Queensway, Birmingham B4 6GA.

Scale at A3: 1:5,000

Doc Number: PH1-HS2-LP-MAP-000-000085-P02 **Supp-C-48** **Date:** 21/03/23



HS2 Ltd accept no responsibility for any circumstances, which arise from the reproduction of this map after alteration, amendment or abbreviation or if it issued in part or issued incomplete in any way.

© Crown copyright and database rights 2023
OS 100049190

Derived from (...cite the scale of the BGS data used...) scale BGS Digital Data under licence 2011/111 BP British Geological Survey, © NERC.

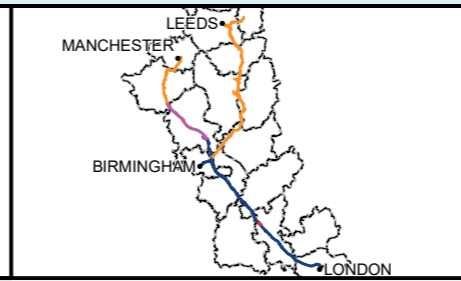
Contains Environment Agency information © Environment Agency and database right.

© Crown copyright material is reproduced with the permission of Land Registry under delegated authority from the Controller of HMSO.

This material was last updated on [date] and may not be copied, distributed, sold or published without the formal permission of Land Registry and Ordnance Survey. Only an official copy of a title plan or register obtained from the Land Registry may be used for legal or other official purposes. © Crown Copyright Ordnance Survey.

Legend

- Acquired Land (Freehold and leasehold)
- Temporary Possession Land S15/S16



High Speed Two
Phase One/ Phase 2A
Injunction Mapping

Map Number:
60

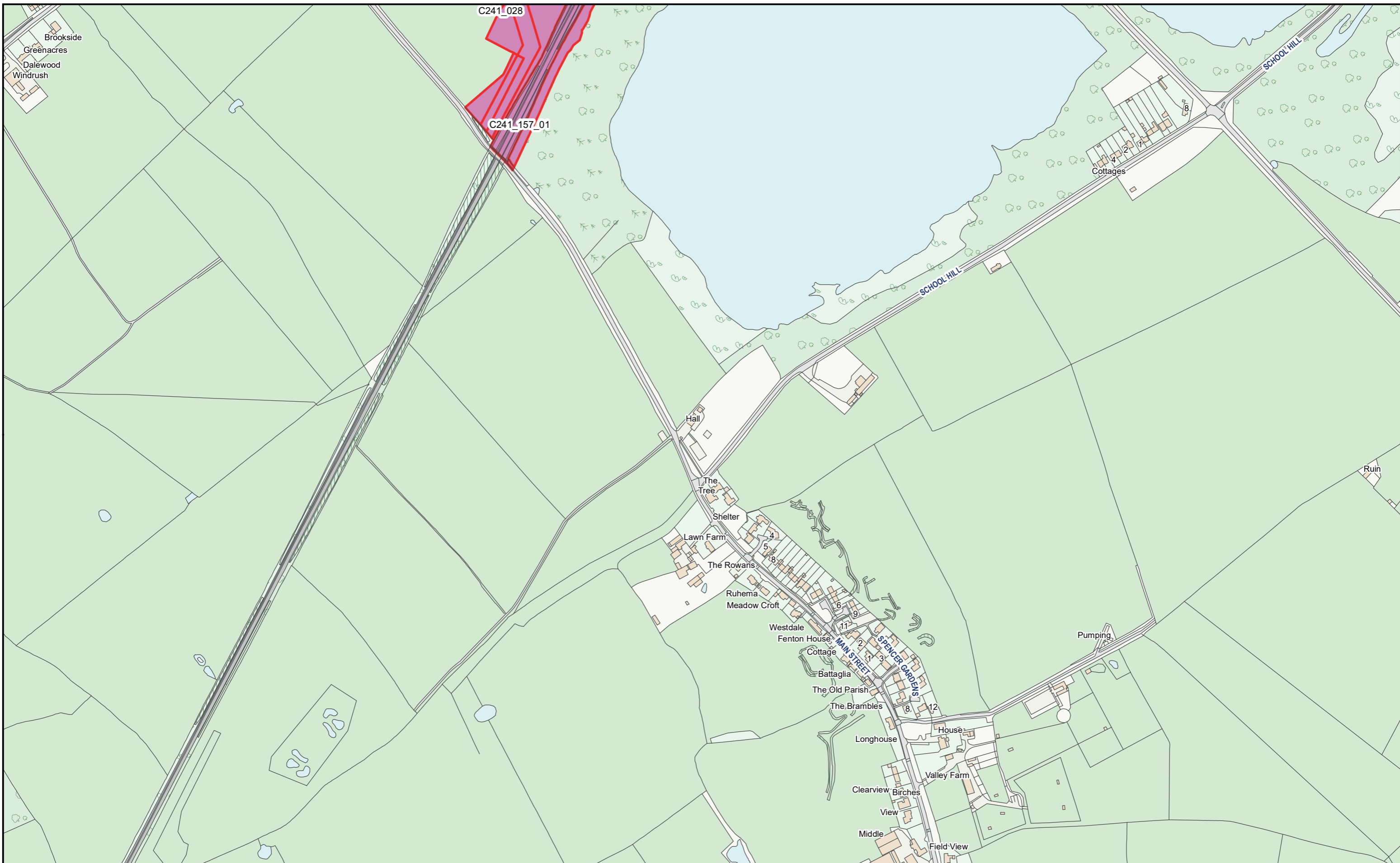
Page 86 of 268
Internal

HS2

Registered in England. Registration number 06791686.
Registered office: 2 Snowhill, Queensway, Birmingham B4 6GA.

Scale at A3: 1:5,000

Doc Number: PH1-HS2-LP-MAP-000-000085-P02 **Supp-C-49** **Date:** 21/03/23



HS2 Ltd accept no responsibility for any circumstances, which arise from the reproduction of this map after alteration, amendment or abbreviation or if it issued in part or issued incomplete in any way.

© Crown copyright and database rights 2023
OS 100049190

Derived from (...cite the scale of the BGS data used...) scale BGS Digital Data under licence 2011/111 BP British Geological Survey, © NERC.

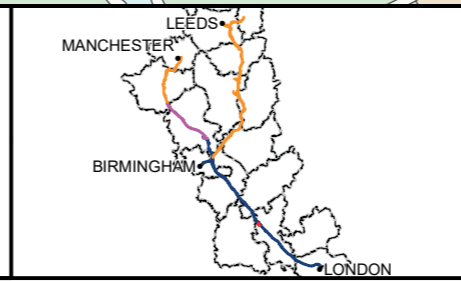
Contains Environment Agency information © Environment Agency and database right.

© Crown copyright material is reproduced with the permission of Land Registry under delegated authority from the Controller of HMSO.

This material was last updated on [date] and may not be copied, distributed, sold or published without the formal permission of Land Registry and Ordnance Survey. Only an official copy of a title plan or register obtained from the Land Registry may be used for legal or other official purposes. © Crown Copyright Ordnance Survey.

Legend

- Acquired Land (Freehold and leasehold)
- Temporary Possession Land S15/S16



High Speed Two
Phase One/ Phase 2A
Injunction Mapping

Map Number:
60-L1

Page 89 of 268
Internal

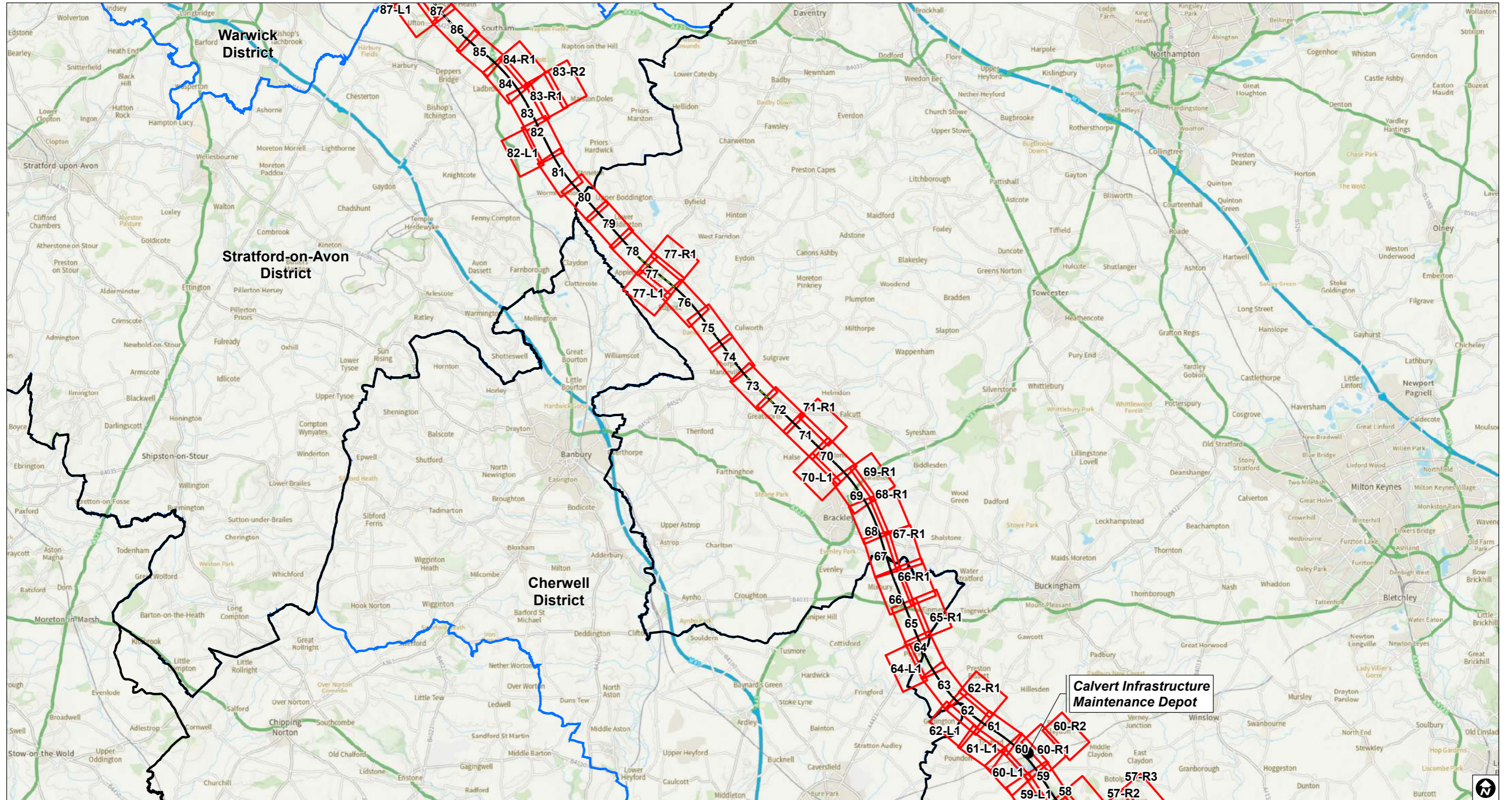
HS2

Registered in England. Registration number 06791686.
Registered office: 2 Snowhill, Queensway, Birmingham B4 6GA.

Scale at A3: 1:5,000

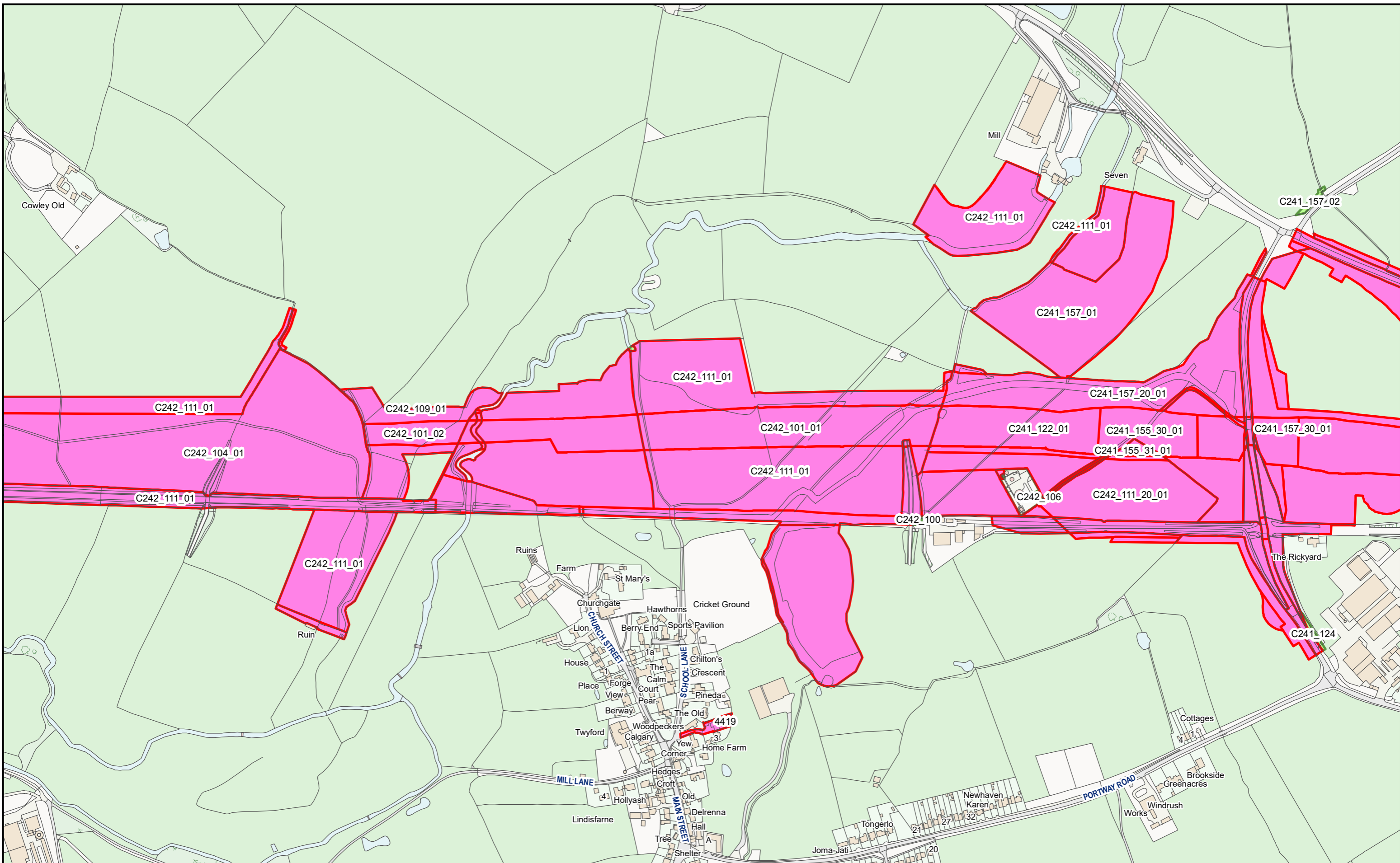
Doc Number: PH1-HS2-LP-MAP-000-000085-P02 **SUPP-C-52** Date: 21/03/23

PHASE ONE AREA CENTRAL (2) KEY PLAN



Individual Key Plan Splits
 ● Connection
 ● HS2 Depot
 ● HS2 Station
 Route on surface
 Route in tunnel
 Route in green tunnel
 County boundary
 Local Authority boundary

PH1-HS2-LP-MAP-000-000085-P02



HS2 Ltd accept no responsibility for any circumstances, which arise from the reproduction of this map after alteration, amendment or abbreviation or if it issued in part or issued incomplete in any way.

© Crown copyright and database rights 2023
OS 100049190

Derived from (...cite the scale of the BGS data used...) scale BGS Digital Data under licence 2011/111 BP British Geological Survey, © NERC.

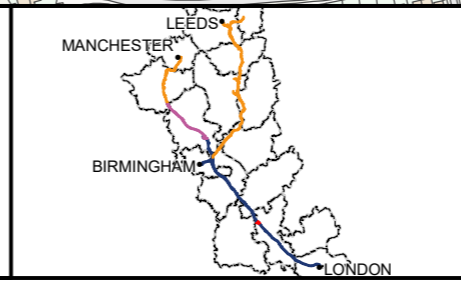
Contains Environment Agency information © Environment Agency and database right.

© Crown copyright material is reproduced with the permission of Land Registry under delegated authority from the Controller of HMSO.

This material was last updated on [date] and may not be copied, distributed, sold or published without the formal permission of Land Registry and Ordnance Survey. Only an official copy of a title plan or register obtained from the Land Registry may be used for legal or other official purposes. © Crown Copyright Ordnance Survey.

Legend

- Acquired Land (Freehold and leasehold)
- Temporary Possession Land S15/S16



High Speed Two
Phase One/ Phase 2A
Injunction Mapping

Map Number:
61

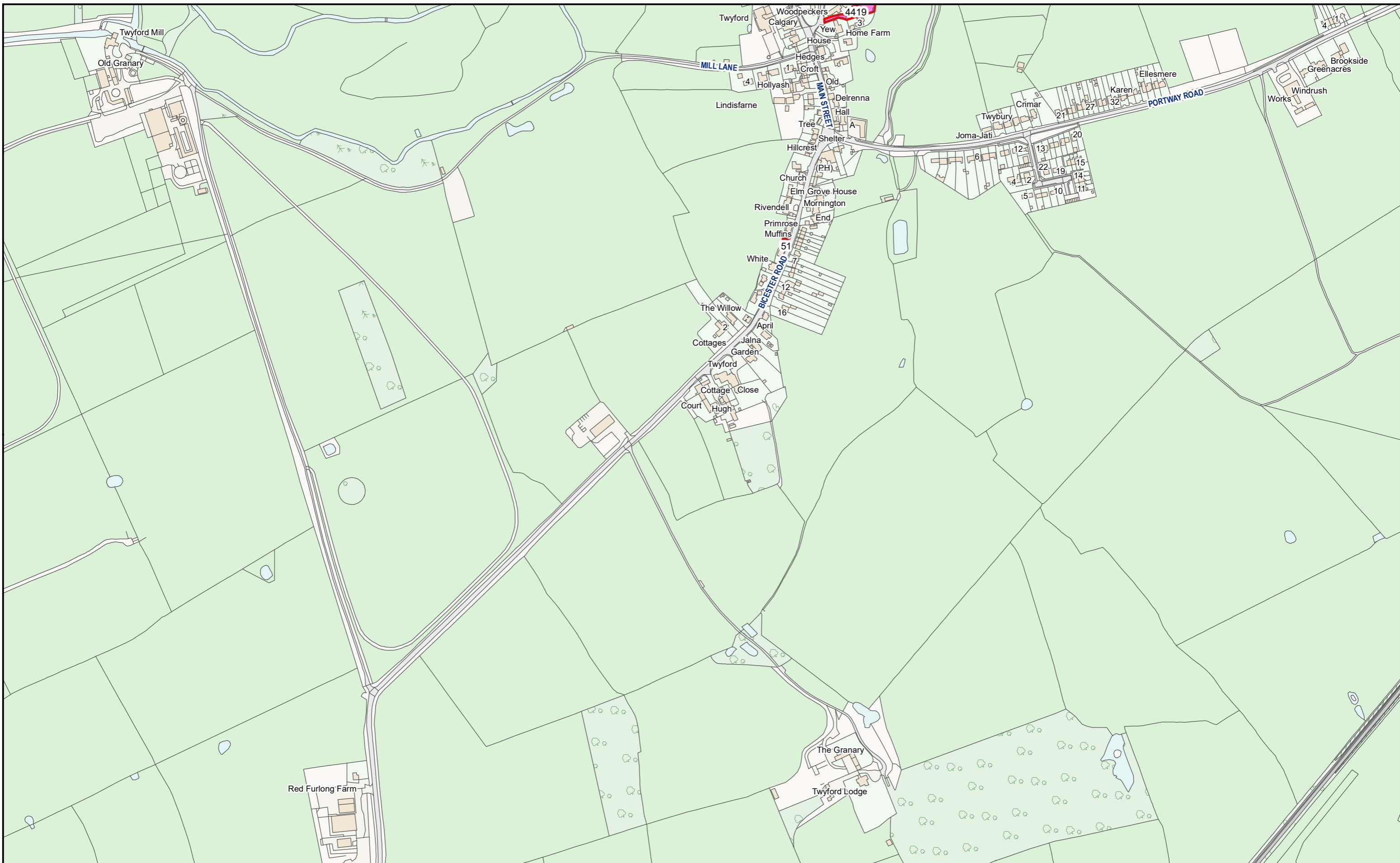
Page 90 of 268
Internal

HS2

Registered in England. Registration number 06791686.
Registered office: 2 Snowhill, Queensway, Birmingham B4 6GA.

Scale at A3: 1:5,000

Doc Number: PH1-HS2-LP-MAP-000-000085-P02 **SUPP-C-54** Date: 21/03/23



HS2 Ltd accept no responsibility for any circumstances, which arise from the reproduction of this map after alteration, amendment or abbreviation or if it issued in part or issued incomplete in any way.

© Crown copyright and database rights 2023
OS 100049190

Derived from (...cite the scale of the BGS data used...) scale BGS Digital Data under licence 2011/111 BP British Geological Survey, © NERC.

Contains Environment Agency information © Environment Agency and database right.

© Crown copyright material is reproduced with the permission of Land Registry under delegated authority from the Controller of HMSO.

This material was last updated on [date] and may not be copied, distributed, sold or published without the formal permission of Land Registry and Ordnance Survey. Only an official copy of a title plan or register obtained from the Land Registry may be used for legal or other official purposes. © Crown Copyright Ordnance Survey.

Legend

- Acquired Land (Freehold and leasehold)
- Temporary Possession Land S15/S16



High Speed Two
Phase One/ Phase 2A
Injunction Mapping

Map Number:
61-L1

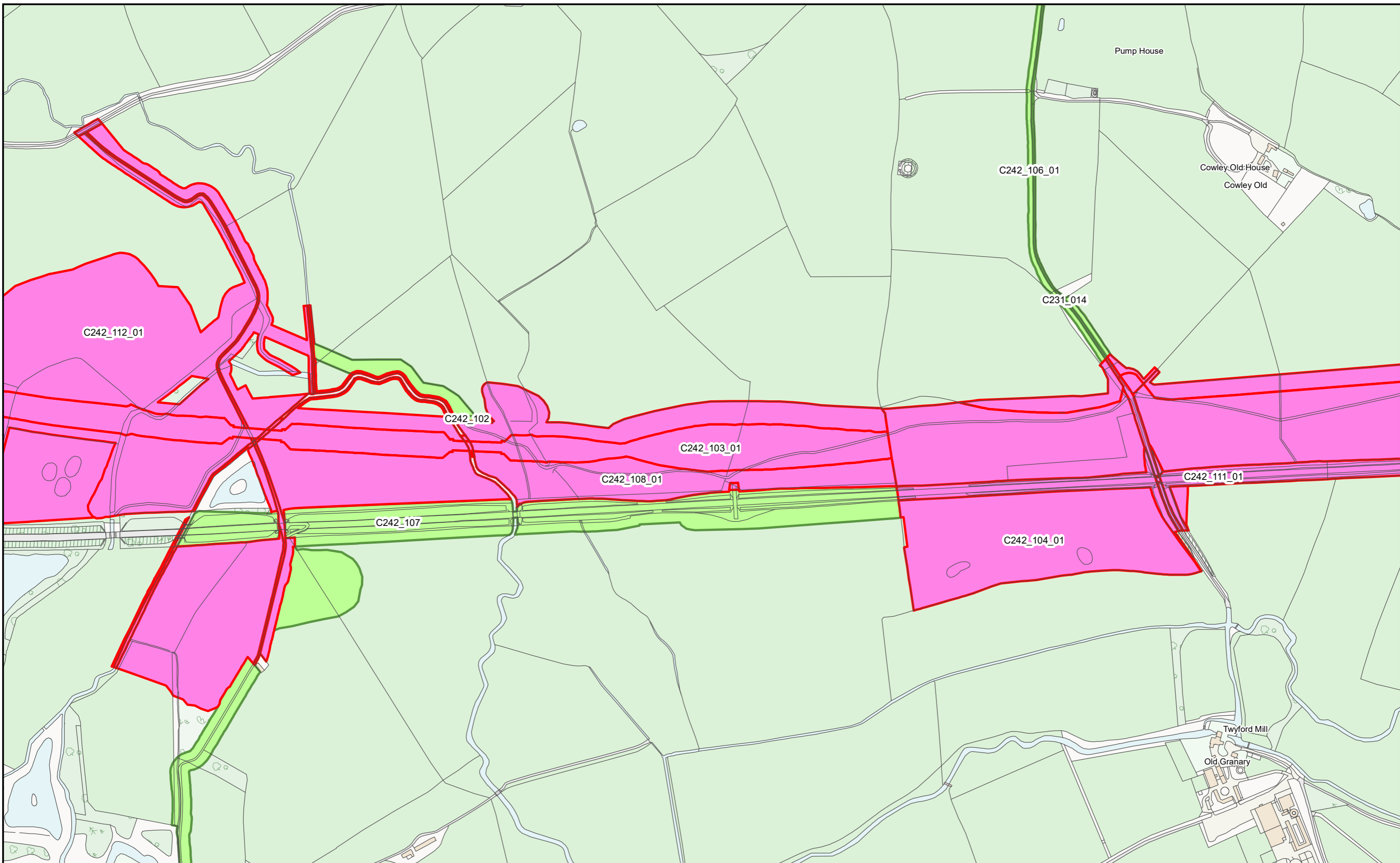
Page 91 of 268
Internal

HS2

Registered in England. Registration number 06791686.
Registered office: 2 Snowhill, Queensway, Birmingham B4 6GA.

Scale at A3: 1:5,000

Doc Number: PH1-HS2-LP-MAP-000-000085-P02 **SUPP-C-55** Date: 21/03/23



HS2 Ltd accept no responsibility for any circumstances, which arise from the reproduction of this map after alteration, amendment or abbreviation or if it issued in part or issued incomplete in any way.

© Crown copyright and database rights 2023
OS 100049190

Derived from (... cite the scale of the BGS data used ...) scale BGS Digital Data under licence 2011/111 BP British Geological Survey, © NERC.

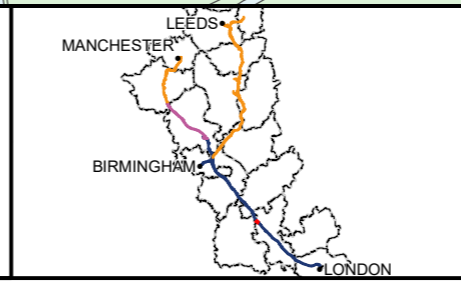
Contains Environment Agency information © Environment Agency and database right.

© Crown copyright material is reproduced with the permission of Land Registry under delegated authority from the Controller of HMSO.

This material was last updated on [date] and may not be copied, distributed, sold or published without the formal permission of Land Registry and Ordnance Survey. Only an official copy of a title plan or register obtained from the Land Registry may be used for legal or other official purposes. © Crown Copyright Ordnance Survey.

Legend

- Acquired Land (Freehold and leasehold)
- Temporary Possession Land S15/S16



High Speed Two
Phase One/ Phase 2A
Injunction Mapping

Map Number:
62

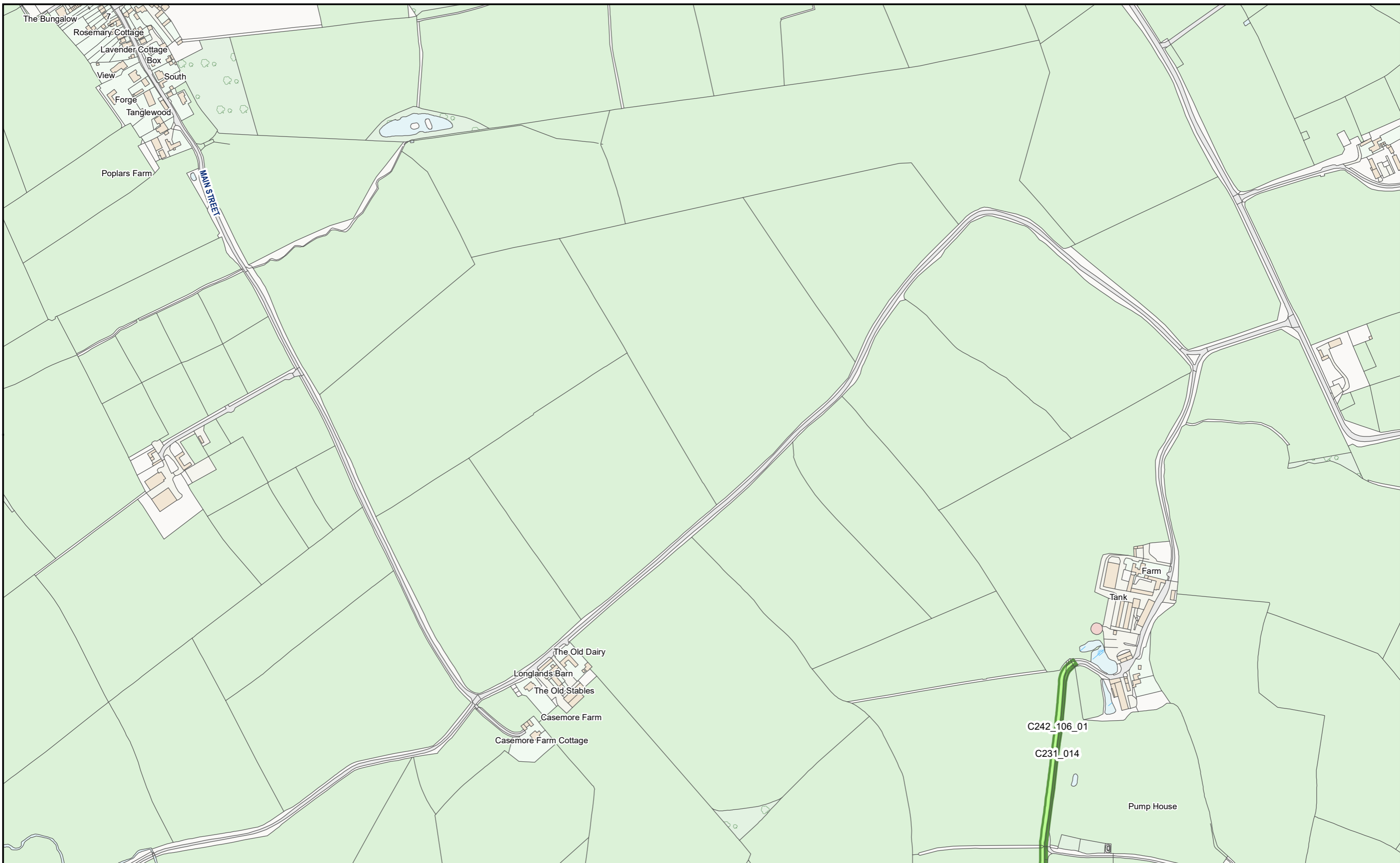
Page 92 of 268
Internal

HS2

Registered in England. Registration number 06791686.
Registered office: 2 Snowhill, Queensway, Birmingham B4 6GA.

Scale at A3: 1:5,000

Doc Number: PH1-HS2-LP-MAP-000-000085-P02 **Supp-C-56** **Date:** 21/03/23



HS2 Ltd accept no responsibility for any circumstances, which arise from the reproduction of this map after alteration, amendment or abbreviation or if it issued in part or issued incomplete in any way.

© Crown copyright and database rights 2023
OS 100049190

Derived from (... cite the scale of the BGS data used ...) scale BGS Digital Data under licence 2011/111 BP British Geological Survey, © NERC.

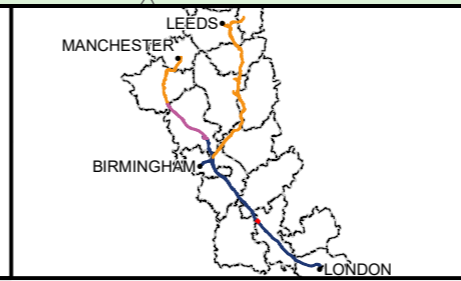
Contains Environment Agency information © Environment Agency and database right.

© Crown copyright material is reproduced with the permission of Land Registry under delegated authority from the Controller of HMSO.

This material was last updated on [date] and may not be copied, distributed, sold or published without the formal permission of Land Registry and Ordnance Survey. Only an official copy of a title plan or register obtained from the Land Registry may be used for legal or other official purposes. © Crown Copyright Ordnance Survey.

Legend

- Acquired Land (Freehold and leasehold)
- Temporary Possession Land S15/S16



High Speed Two
Phase One/ Phase 2A
Injunction Mapping

Map Number:
62-R1

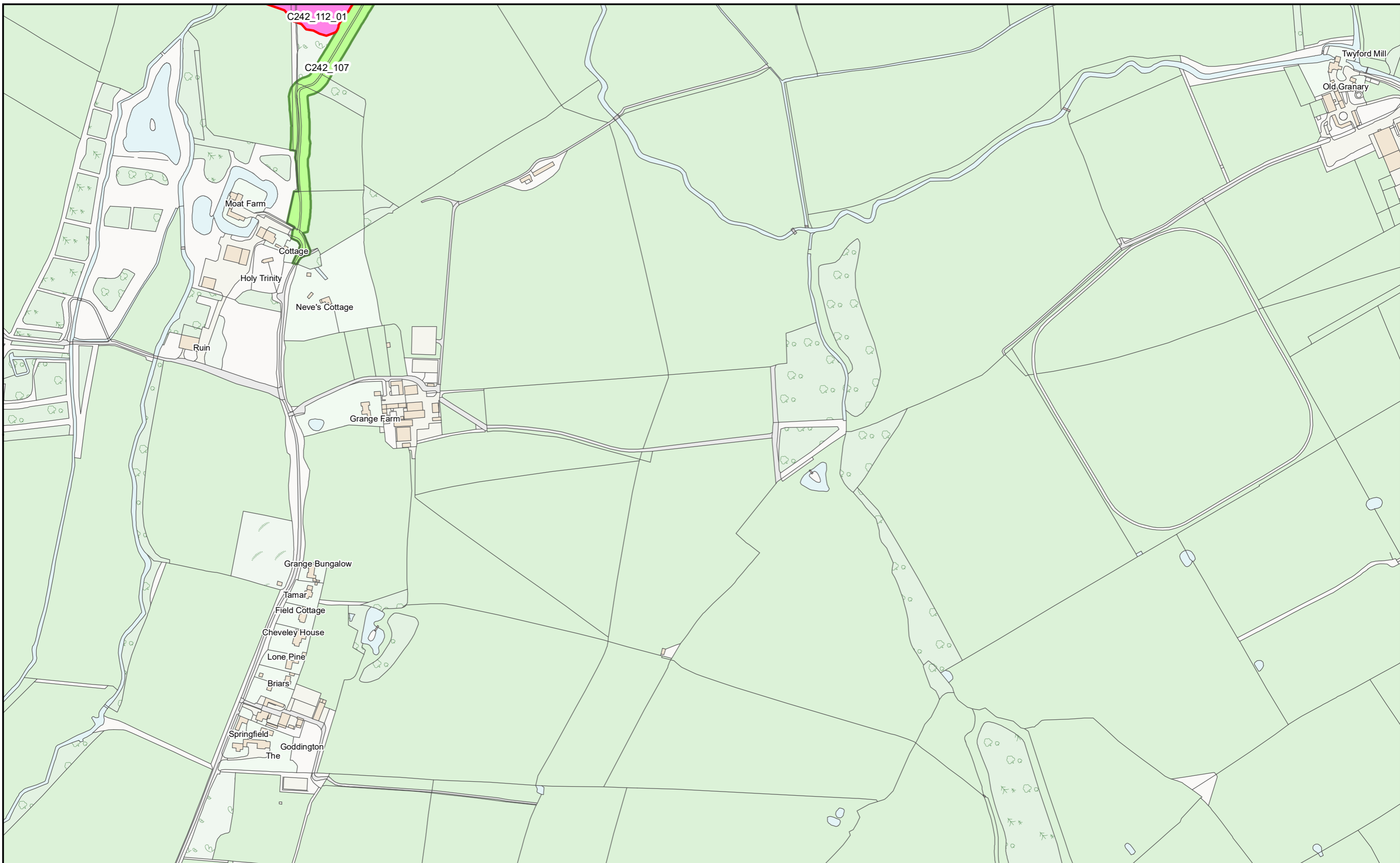
Page 93 of 268
Internal

HS2

Registered in England. Registration number 06791686.
Registered office: 2 Snowhill, Queensway, Birmingham B4 6GA.

Scale at A3: 1:5,000

Doc Number: PH1-HS2-LP-MAP-000-000085-P02 **Supp-C-57** **Date:** 21/03/23



HS2 Ltd accept no responsibility for any circumstances, which arise from the reproduction of this map after alteration, amendment or abbreviation or if it issued in part or issued incomplete in any way.

© Crown copyright and database rights 2023
OS 100049190

Derived from (...cite the scale of the BGS data used...) scale BGS Digital Data under licence 2011/111 BP British Geological Survey, © NERC.

Contains Environment Agency information © Environment Agency and database right.

© Crown copyright material is reproduced with the permission of Land Registry under delegated authority from the Controller of HMSO.

This material was last updated on [date] and may not be copied, distributed, sold or published without the formal permission of Land Registry and Ordnance Survey. Only an official copy of a title plan or register obtained from the Land Registry may be used for legal or other official purposes. © Crown Copyright Ordnance Survey.

Legend

- Acquired Land (Freehold and leasehold)
- Temporary Possession Land S15/S16



High Speed Two
Phase One/ Phase 2A
Injunction Mapping

Map Number:
62-L1

Page 94 of 268
Internal

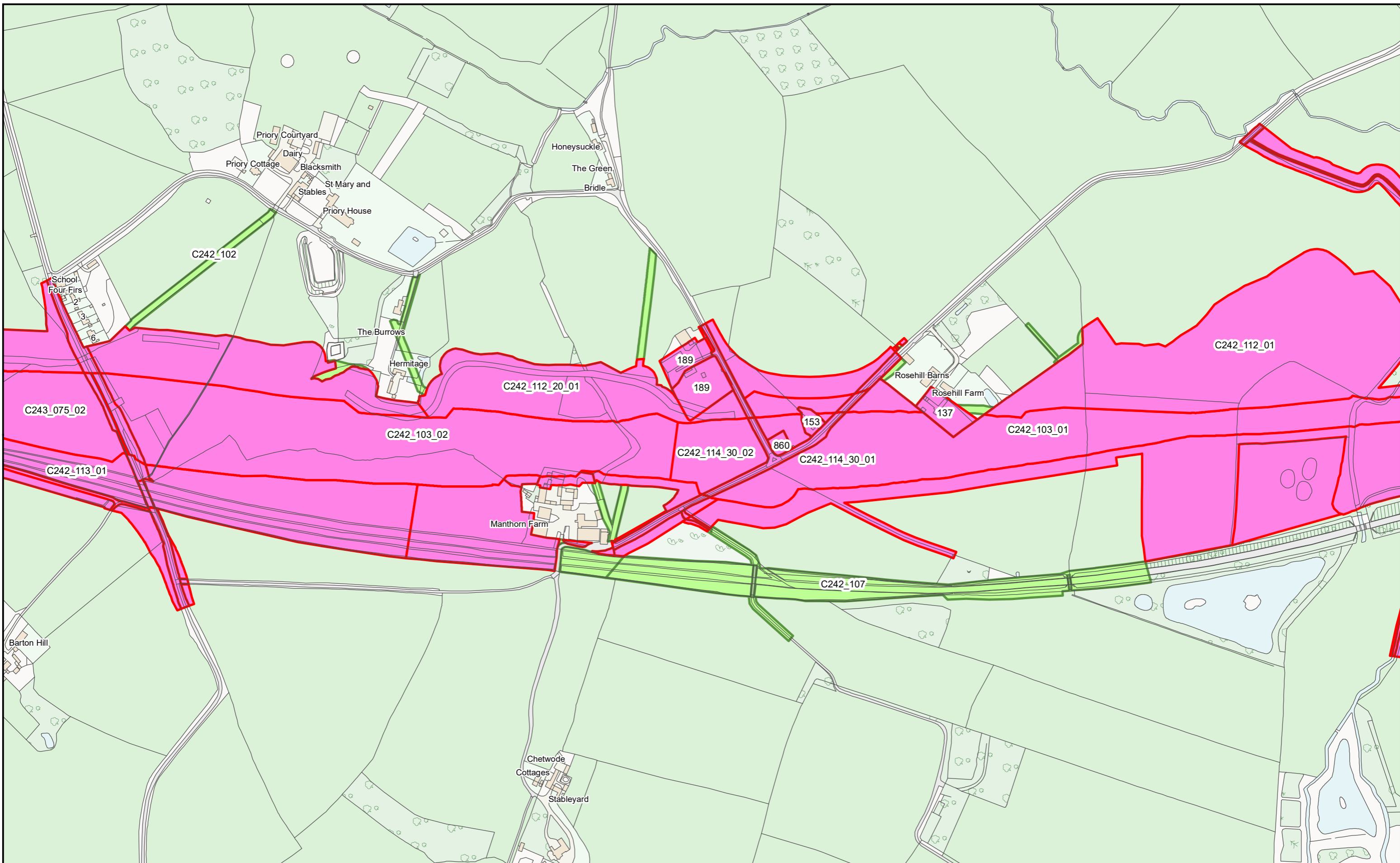
HS2

Registered in England. Registration number 06791686.
Registered office: 2 Snowhill, Queensway, Birmingham B4 6GA.

Scale at A3: 1:5,000

Doc Number: PH1-HS2-LP-MAP-000-000085-P02

SUPP-C-58 Date: 21/03/23



HS2 Ltd accept no responsibility for any circumstances, which arise from the reproduction of this map after alteration, amendment or abbreviation or if it issued in part or issued incomplete in any way.

© Crown copyright and database rights 2023
OS 100049190

Derived from (... cite the scale of the BGS data used ...) scale BGS Digital Data under licence 2011/111 BP British Geological Survey, © NERC.

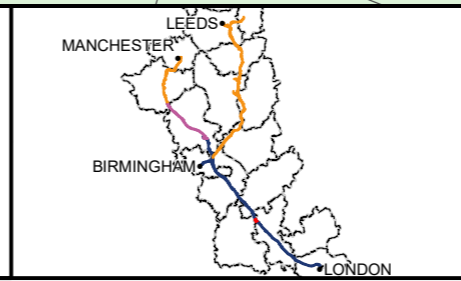
Contains Environment Agency information © Environment Agency and database right.

© Crown copyright material is reproduced with the permission of Land Registry under delegated authority from the Controller of HMSO.

This material was last updated on [date] and may not be copied, distributed, sold or published without the formal permission of Land Registry and Ordnance Survey. Only an official copy of a title plan or register obtained from the Land Registry may be used for legal or other official purposes. © Crown Copyright Ordnance Survey.

Legend

- █ Acquired Land (Freehold and leasehold)
- █ Temporary Possession Land S15/S16



High Speed Two
Phase One/ Phase 2A
Injunction Mapping

Map Number:
63

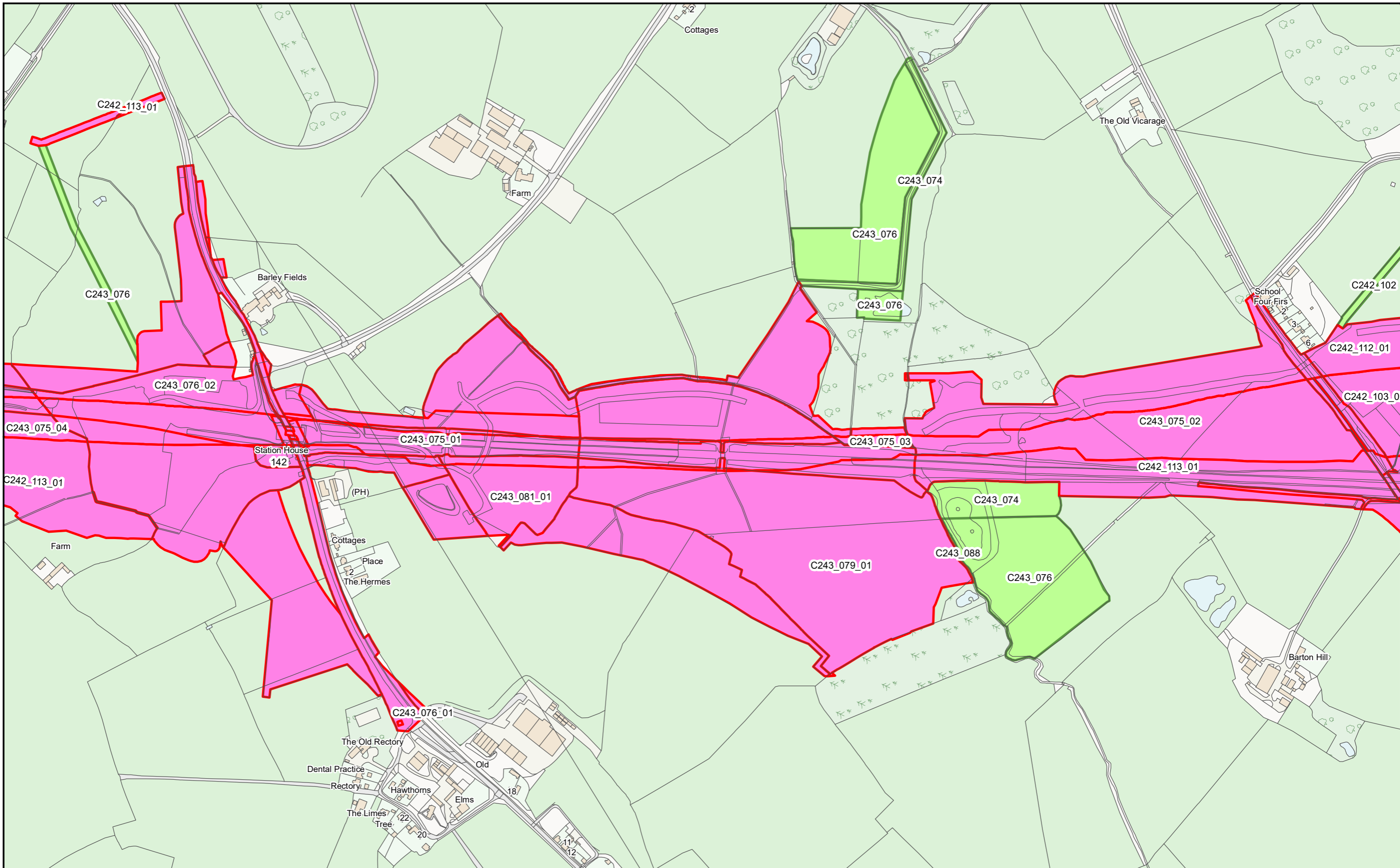
Page 95 of 268
Internal

HS2

Registered in England. Registration number 06791686.
Registered office: 2 Snowhill, Queensway, Birmingham B4 6GA.

Scale at A3: 1:5,000

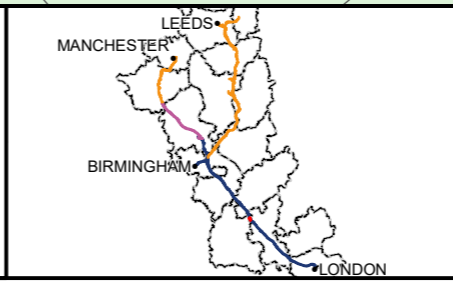
Doc Number: PH1-HS2-LP-MAP-000-000085-P02 **Supp-C-59** **Date:** 21/03/23



HS2 Ltd accept no responsibility for any circumstances, which arise from the reproduction of this map after alteration, amendment or abbreviation or if it issued in part or issued incomplete in any way.
 © Crown copyright and database rights 2023
 OS 100049190
 Derived from (... cite the scale of the BGS data used ...) scale BGS Digital Data under licence 2011/111 BP British Geological Survey, © NERC.
 Contains Environment Agency information © Environment Agency and database right.
 © Crown copyright material is reproduced with the permission of Land Registry under delegated authority from the Controller of HMSO.
 This material was last updated on [date] and may not be copied, distributed, sold or published without the formal permission of Land Registry and Ordnance Survey. Only an official copy of a title plan or register obtained from the Land Registry may be used for legal or other official purposes. © Crown Copyright Ordnance Survey.

Legend

- Acquired Land (Freehold and leasehold)
- Temporary Possession Land S15/S16



High Speed Two
 Phase One/ Phase 2A
 Injunction Mapping

Map Number:
 64

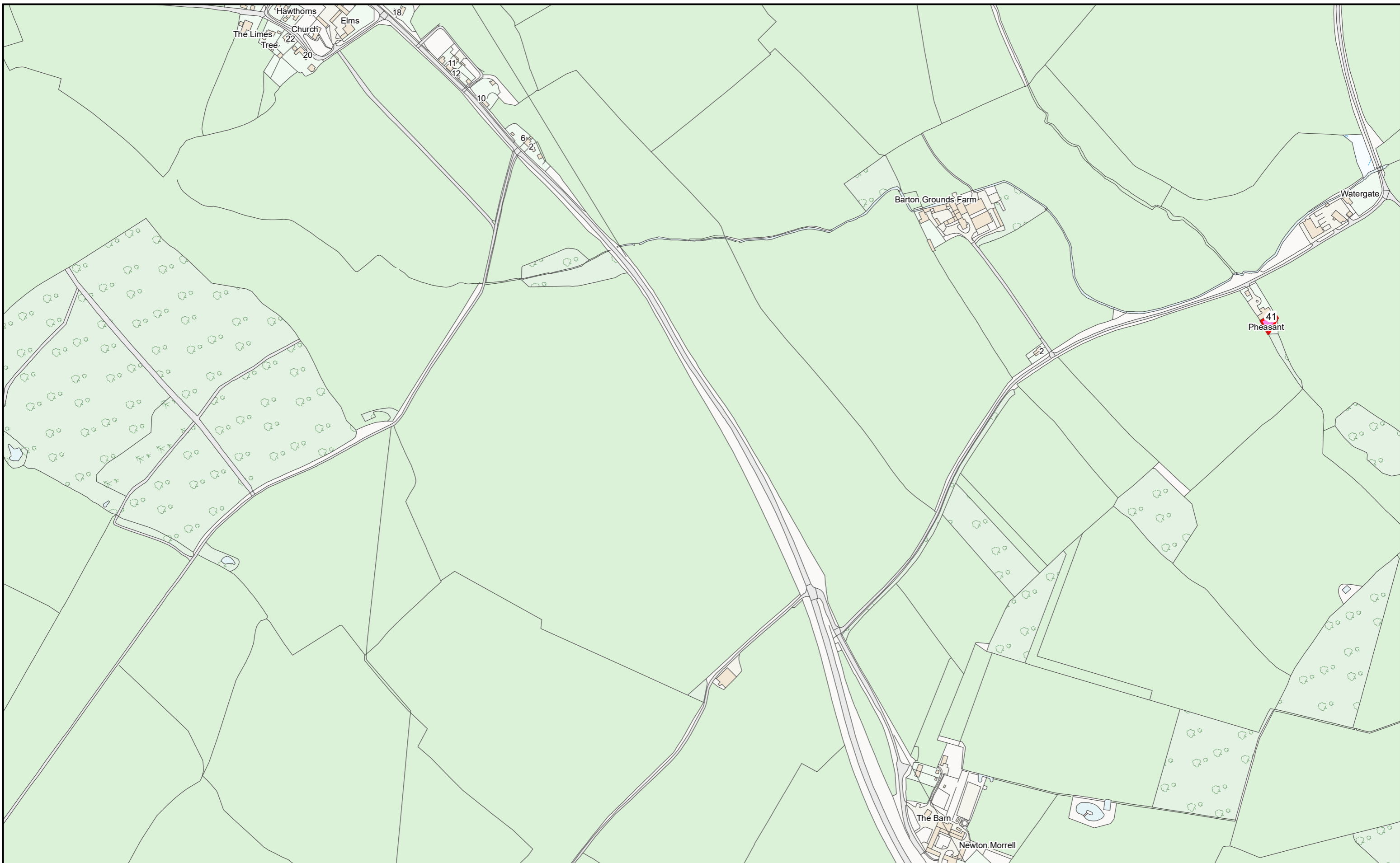
Page 96 of 268
Internal

HS2

Registered in England. Registration number 06791686.
 Registered office: 2 Snowhill, Queensway, Birmingham B4 6GA.

Scale at A3: 1:5,000

Doc Number: PH1-HS2-LP-MAP-000-000085-P02 **SUPP-C-60** Date: 21/03/24



HS2 Ltd accept no responsibility for any circumstances, which arise from the reproduction of this map after alteration, amendment or abbreviation or if it issued in part or issued incomplete in any way.

© Crown copyright and database rights 2023
OS 100049190

Derived from (...cite the scale of the BGS data used...) scale BGS Digital Data under licence 2011/111 BP British Geological Survey, © NERC.

Contains Environment Agency information © Environment Agency and database right.

© Crown copyright material is reproduced with the permission of Land Registry under delegated authority from the Controller of HMSO.

This material was last updated on [date] and may not be copied, distributed, sold or published without the formal permission of Land Registry and Ordnance Survey. Only an official copy of a title plan or register obtained from the Land Registry may be used for legal or other official purposes. © Crown Copyright Ordnance Survey.

Legend

- Acquired Land (Freehold and leasehold)
- Temporary Possession Land S15/S16



High Speed Two
Phase One/ Phase 2A
Injunction Mapping

Map Number:
64-L1

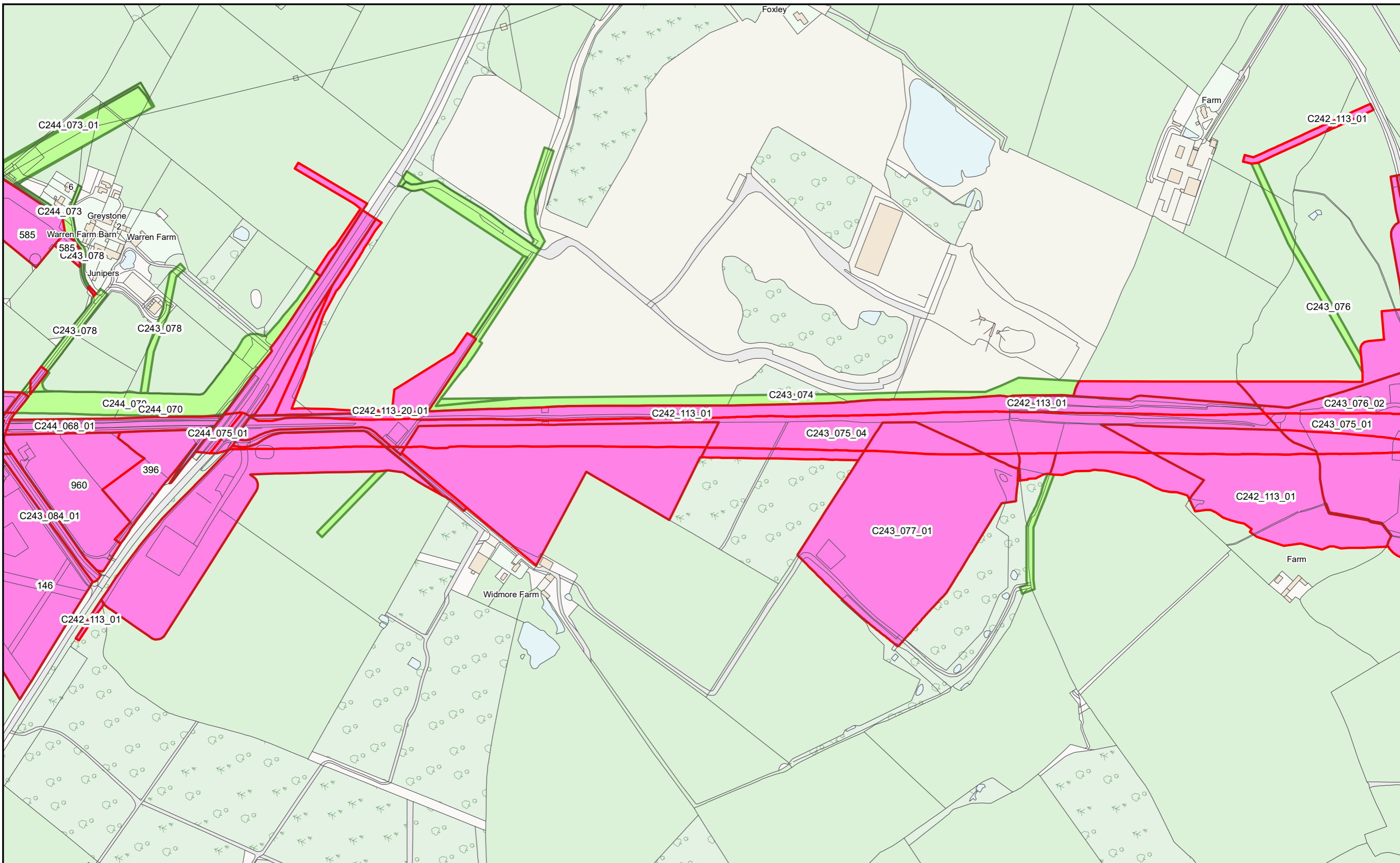
Page 97 of 268
Internal

HS2

Registered in England. Registration number 06791686.
Registered office: 2 Snowhill, Queensway, Birmingham B4 6GA.

Scale at A3: 1:5,000

Doc Number: PH1-HS2-LP-MAP-000-000085-P02 **SUPP-C-61** Date: 21/03/23



HS2 Ltd accept no responsibility for any circumstances, which arise from the reproduction of this map after alteration, amendment or abbreviation or if it issued in part or issued incomplete in any way.

© Crown copyright and database rights 2023
OS 100049190

Derived from (...cite the scale of the BGS data used...) scale BGS Digital Data under licence 2011/111 BP British Geological Survey, © NERC.

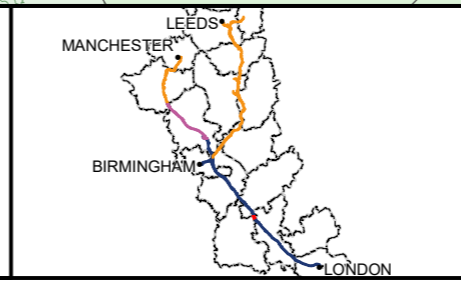
Contains Environment Agency information © Environment Agency and database right.

© Crown copyright material is reproduced with the permission of Land Registry under delegated authority from the Controller of HMSO.

This material was last updated on [date] and may not be copied, distributed, sold or published without the formal permission of Land Registry and Ordnance Survey. Only an official copy of a title plan or register obtained from the Land Registry may be used for legal or other official purposes. © Crown Copyright Ordnance Survey.

Legend

- █ Acquired Land (Freehold and leasehold)
- █ Temporary Possession Land S15/S16



High Speed Two
Phase One/ Phase 2A
Injunction Mapping

Map Number:
65

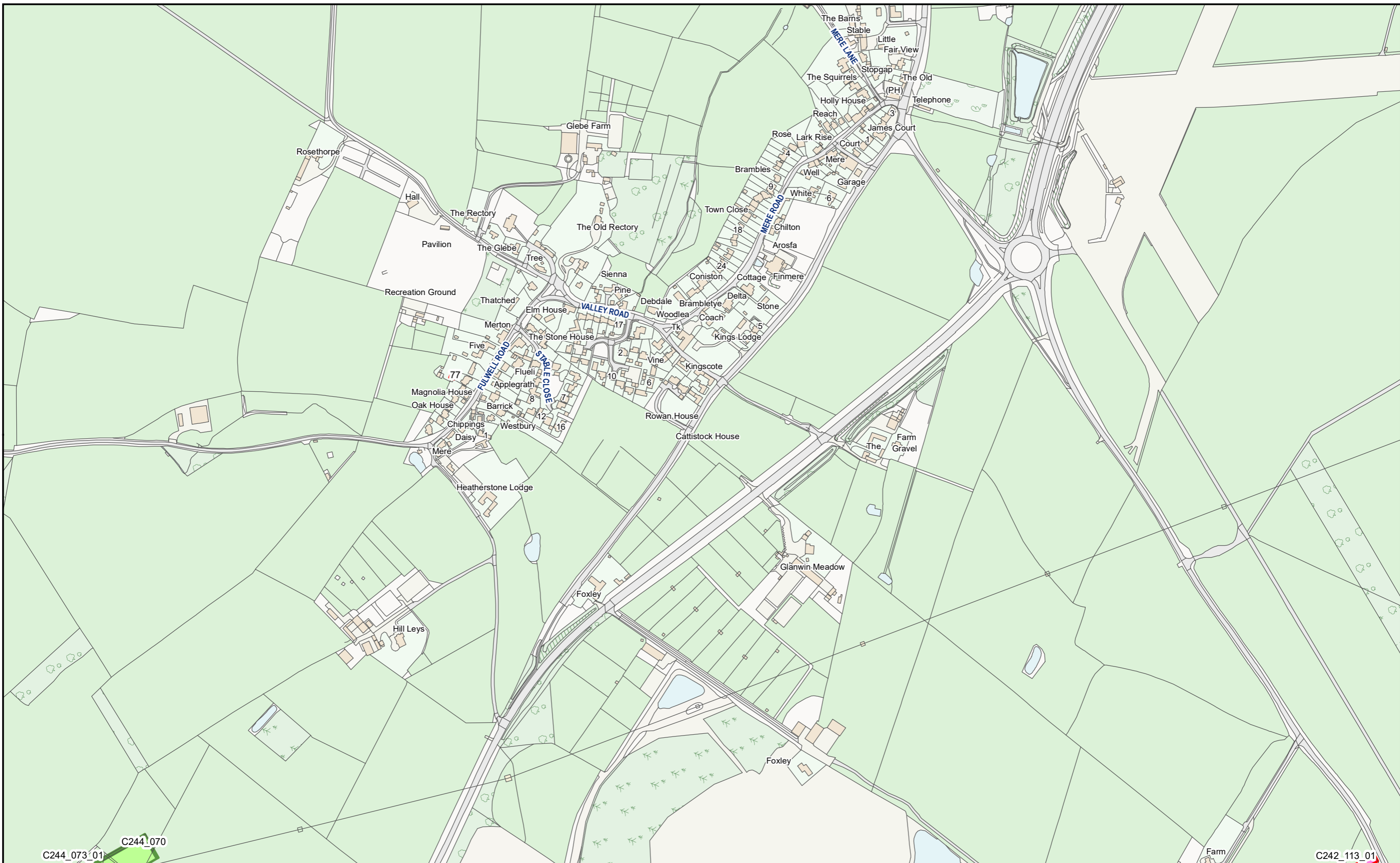
Page 98 of 268
Internal

HS2

Registered in England. Registration number 06791686.
Registered office: 2 Snowhill, Queensway, Birmingham B4 6GA.

Scale at A3: 1:5,000

Doc Number: PH1-HS2-LP-MAP-000-000085-P02 **Supp-C-62** **Date:** 21/03/23



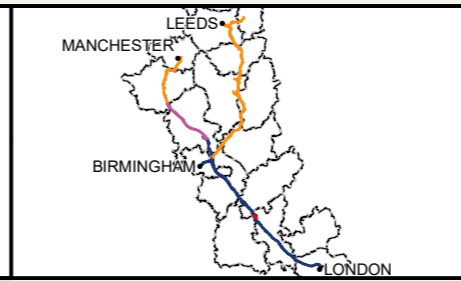
C244_073_01 C244_070

C242_113_01

HS2 Ltd accept no responsibility for any circumstances, which arise from the reproduction of this map after alteration, amendment or abbreviation or if it issued in part or issued incomplete in any way.
 © Crown copyright and database rights 2023
 OS 100049190
 Derived from (...cite the scale of the BGS data used...) scale BGS Digital Data under licence 2011/111 BP British Geological Survey, © NERC.
 Contains Environment Agency information © Environment Agency and database right.
 © Crown copyright material is reproduced with the permission of Land Registry under delegated authority from the Controller of HMSO.
 This material was last updated on [date] and may not be copied, distributed, sold or published without the formal permission of Land Registry and Ordnance Survey. Only an official copy of a title plan or register obtained from the Land Registry may be used for legal or other official purposes. © Crown Copyright Ordnance Survey.

Legend

- Acquired Land (Freehold and leasehold)
- Temporary Possession Land S15/S16



High Speed Two
 Phase One/ Phase 2A
 Injunction Mapping

Map Number:
 65-R1

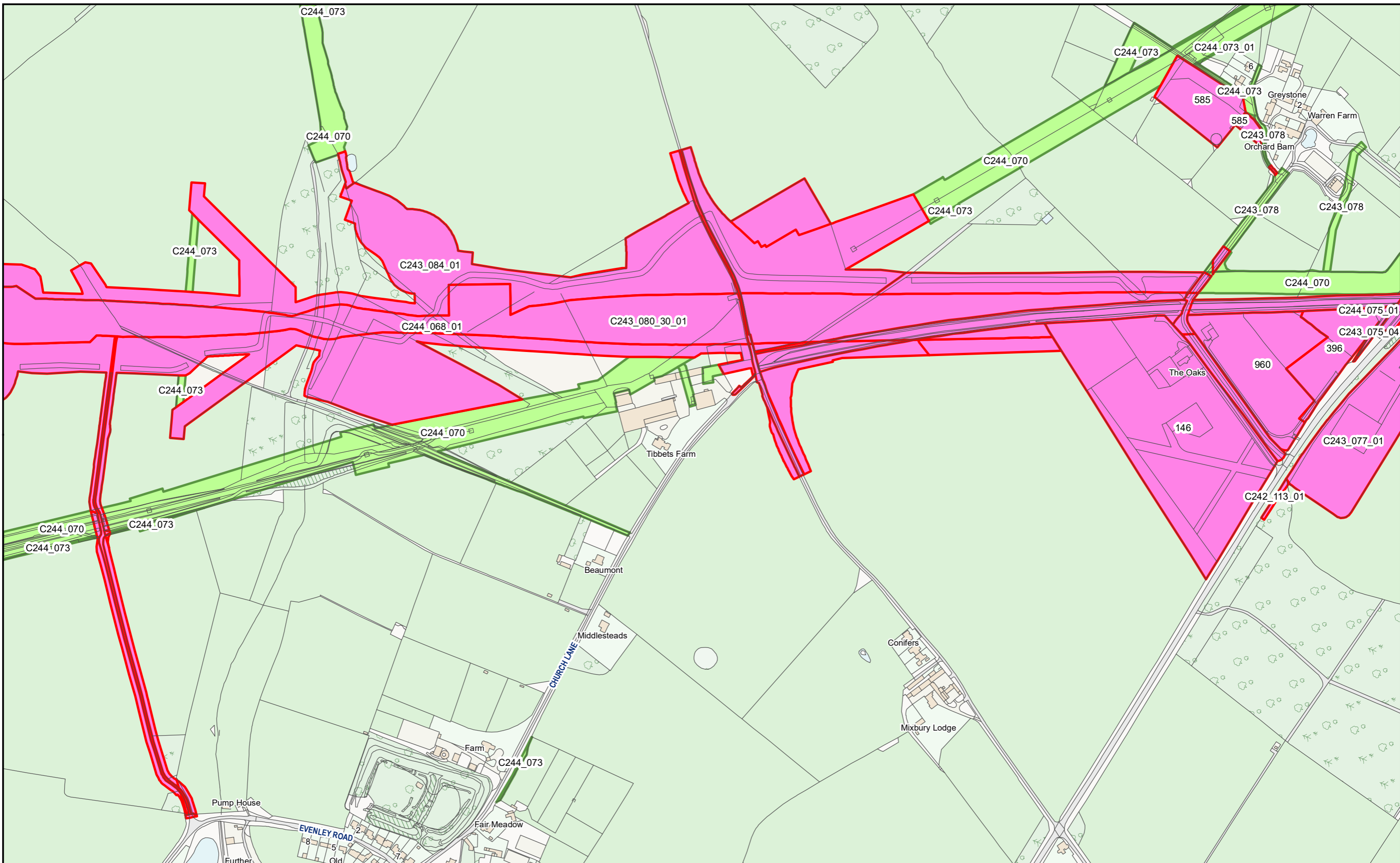
Page 99 of 268
Internal

HS2

Registered in England. Registration number 06791686.
 Registered office: 2 Snowhill, Queensway, Birmingham B4 6GA.

Scale at A3: 1:5,000

Doc Number: PH1-HS2-LP-MAP-000-000085-P02 **SUPP-C-63** Date: 21/03/23



HS2 Ltd accept no responsibility for any circumstances, which arise from the reproduction of this map after alteration, amendment or abbreviation or if it issued in part or issued incomplete in any way.

© Crown copyright and database rights 2023
OS 100049190

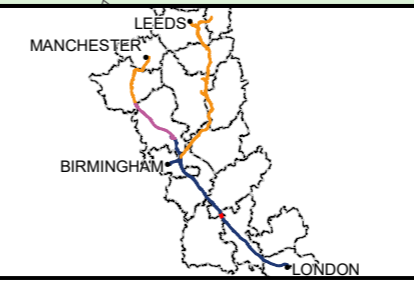
Derived from (...cite the scale of the BGS data used...) scale BGS Digital Data under licence 2011/111 BP British Geological Survey, © NERC.

Contains Environment Agency information © Environment Agency and database right.

© Crown copyright material is reproduced with the permission of Land Registry under delegated authority from the Controller of HMSO.

This material was last updated on [date] and may not be copied, distributed, sold or published without the formal permission of Land Registry and Ordnance Survey. Only an official copy of a title plan or register obtained from the Land Registry may be used for legal or other official purposes. © Crown Copyright Ordnance Survey.


- Legend**
- Acquired Land (Freehold and leasehold)
 - Temporary Possession Land S15/S16



High Speed Two
Phase One/ Phase 2A
Injunction Mapping

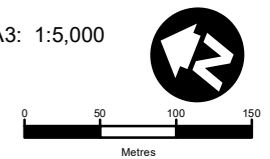
Map Number:
66

Page 100 of 268
Internal



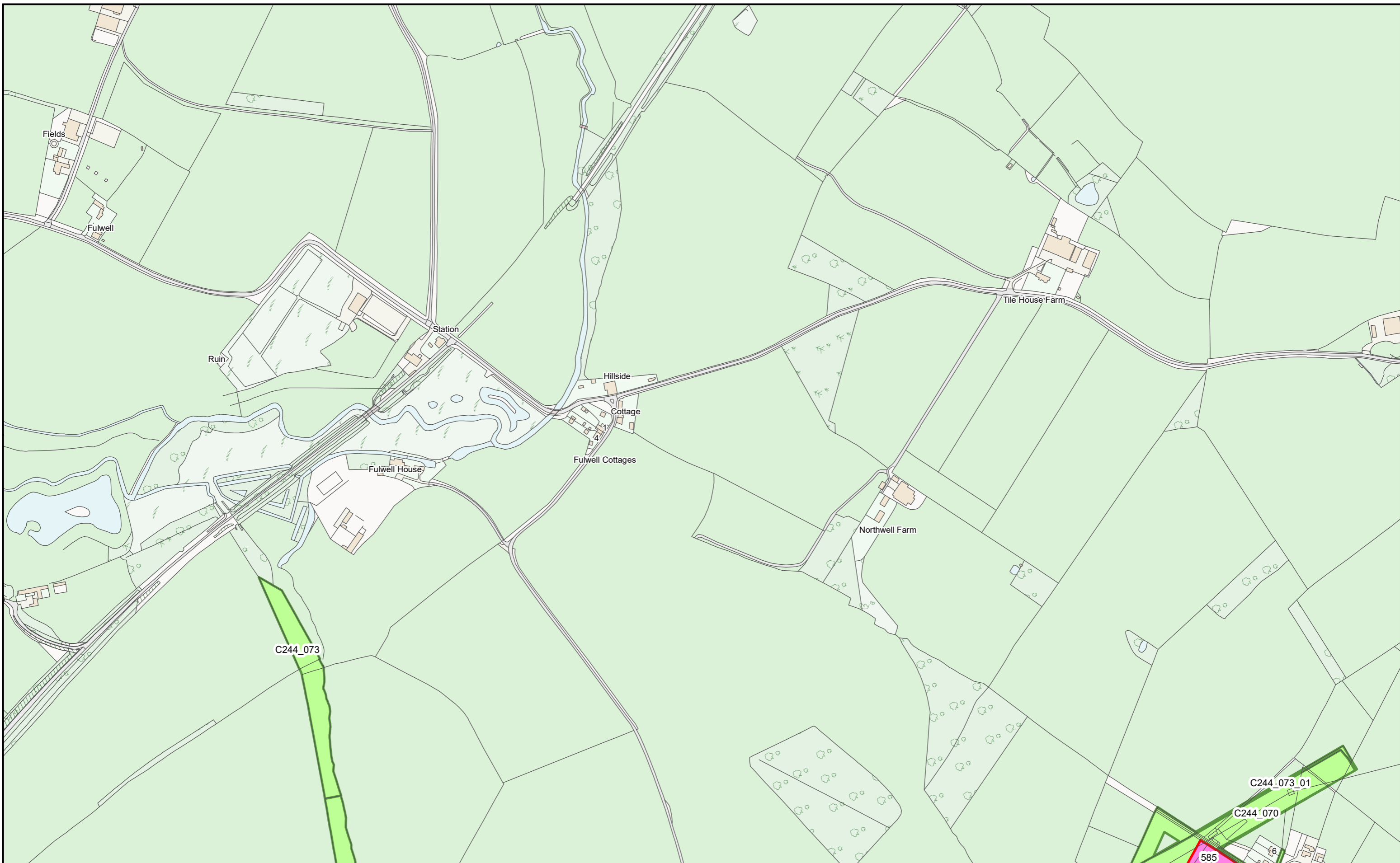
Registered in England. Registration number 06791686.
Registered office: 2 Snowhill, Queensway, Birmingham B4 6GA.

Scale at A3: 1:5,000



SUPP-C-64

Doc Number: PH1-HS2-LP-MAP-000-000085-P02 Date: 21/03/23



HS2 Ltd accept no responsibility for any circumstances, which arise from the reproduction of this map after alteration, amendment or abbreviation or if it issued in part or issued incomplete in any way.

© Crown copyright and database rights 2023
OS 100049190

Derived from (...cite the scale of the BGS data used...) scale BGS Digital Data under licence 2011/111 BP British Geological Survey, © NERC.

Contains Environment Agency information © Environment Agency and database right.

© Crown copyright material is reproduced with the permission of Land Registry under delegated authority from the Controller of HMSO.

This material was last updated on [date] and may not be copied, distributed, sold or published without the formal permission of Land Registry and Ordnance Survey. Only an official copy of a title plan or register obtained from the Land Registry may be used for legal or other official purposes. © Crown Copyright Ordnance Survey.

Legend

- Acquired Land (Freehold and leasehold)
- Temporary Possession Land S15/S16



High Speed Two
Phase One/ Phase 2A
Injunction Mapping

Map Number:
66-R1

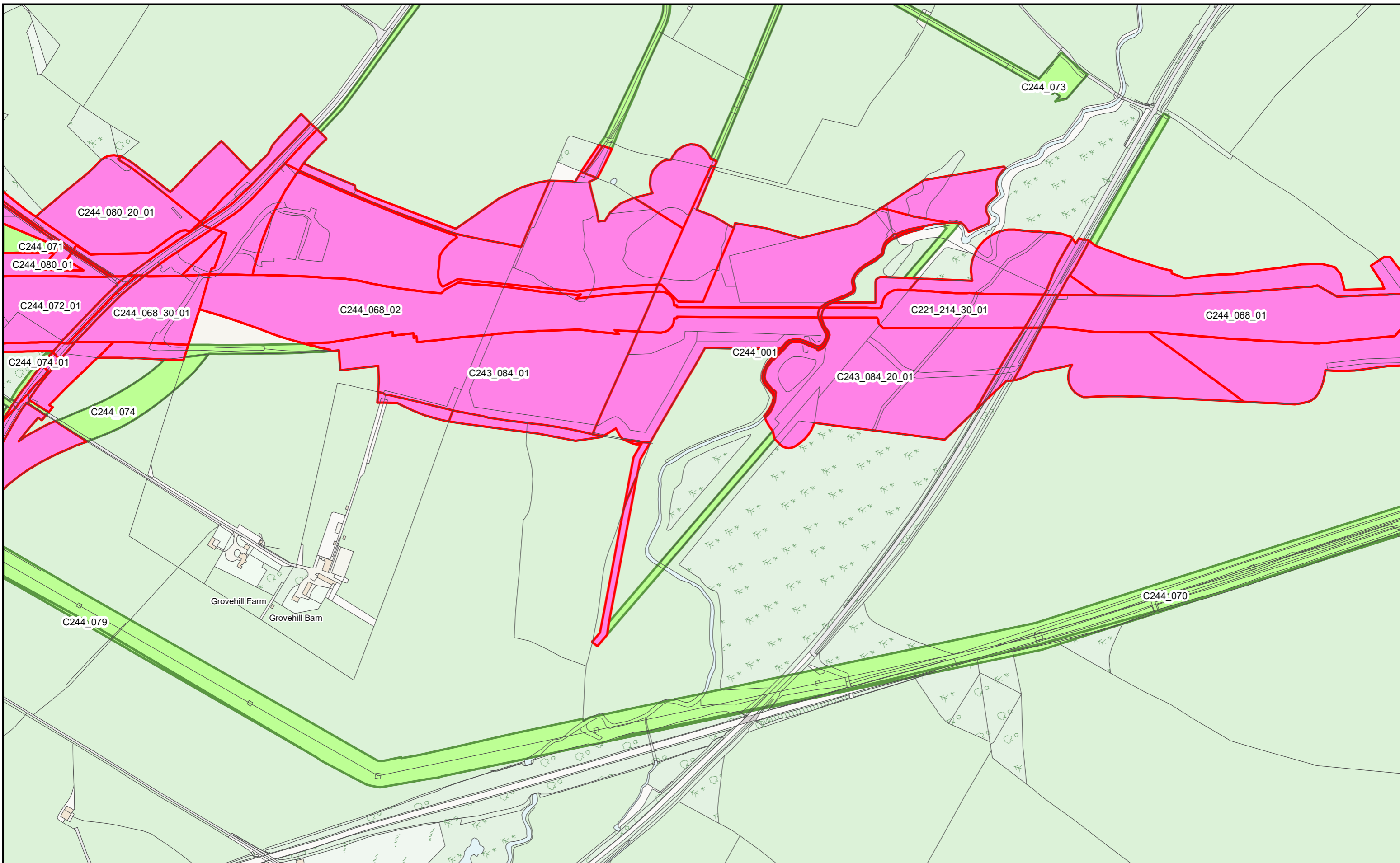
Page 101 of 268
Internal

HS2

Registered in England. Registration number 06791686.
Registered office: 2 Snowhill, Queensway, Birmingham B4 6GA.

Scale at A3: 1:5,000

Doc Number: PH1-HS2-LP-MAP-000-000085-P02 **SUPP-C-65** Date: 21/03/23



HS2 Ltd accept no responsibility for any circumstances, which arise from the reproduction of this map after alteration, amendment or abbreviation or if it issued in part or issued incomplete in any way.

© Crown copyright and database rights 2023
OS 100049190

Derived from (...cite the scale of the BGS data used...) scale BGS Digital Data under licence 2011/111 BP British Geological Survey, © NERC.

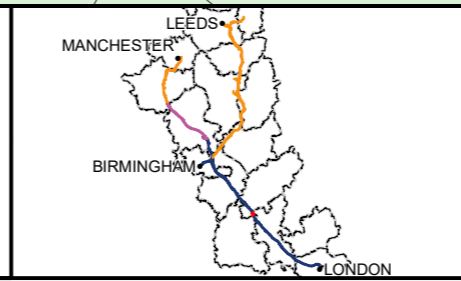
Contains Environment Agency information © Environment Agency and database right.

© Crown copyright material is reproduced with the permission of Land Registry under delegated authority from the Controller of HMSO.

This material was last updated on [date] and may not be copied, distributed, sold or published without the formal permission of Land Registry and Ordnance Survey. Only an official copy of a title plan or register obtained from the Land Registry may be used for legal or other official purposes. © Crown Copyright Ordnance Survey.

Legend

- Acquired Land (Freehold and leasehold)
- Temporary Possession Land S15/S16



High Speed Two
Phase One/ Phase 2A
Injunction Mapping

Map Number:
67

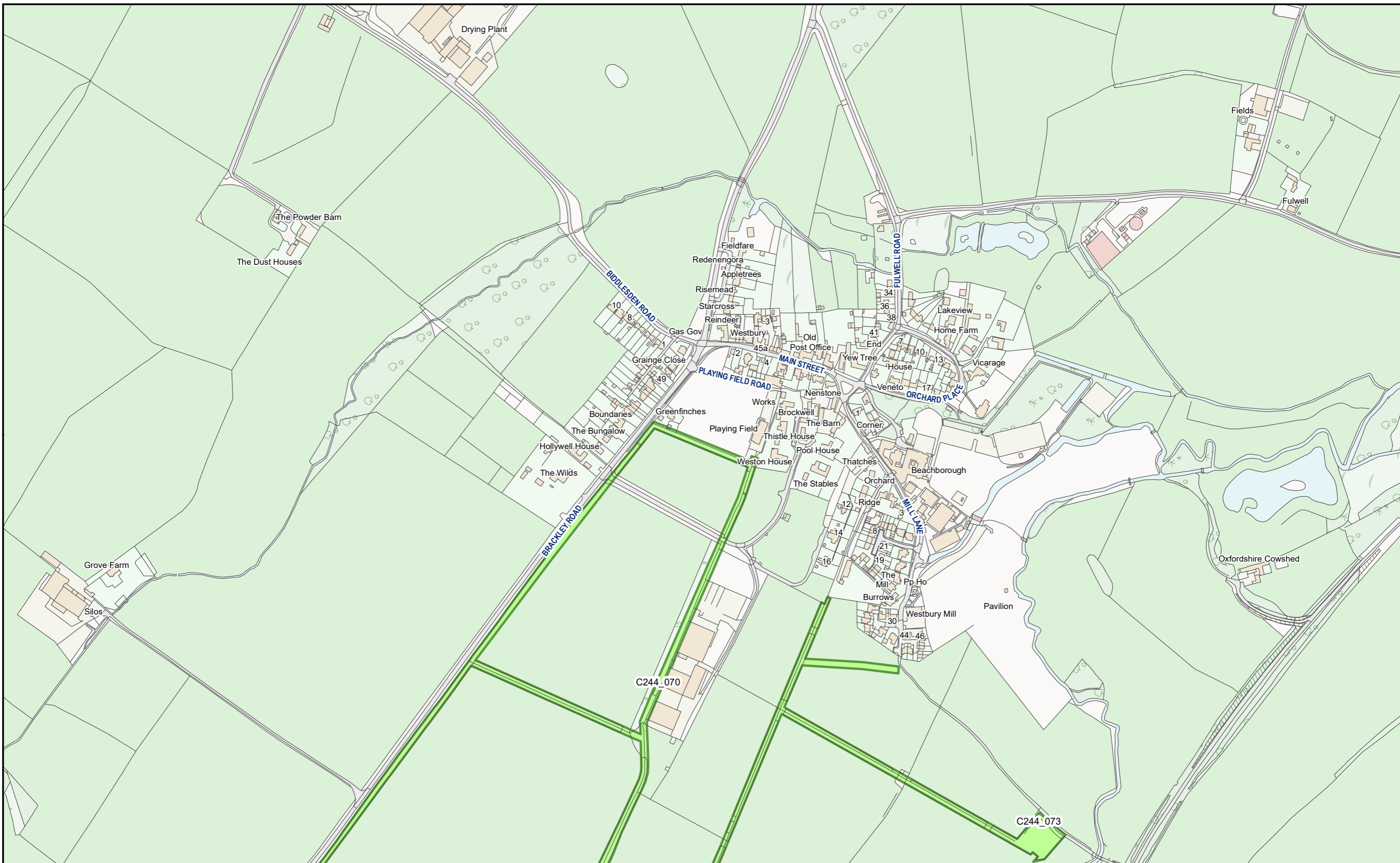
Page 102 of 268
Internal

HS2

Registered in England. Registration number 06791686.
Registered office: 2 Snowhill, Queensway, Birmingham B4 6GA.

Scale at A3: 1:5,000

Doc Number: PH1-HS2-LP-MAP-000-000085-P02 **Supp-C-66** **Date:** 21/03/23



HS2 Ltd accept no responsibility for any circumstances, which arise from the reproduction of this map after alteration, amendment or abbreviation or if it issued in part or issued incomplete in any way.

© Crown copyright and database rights 2023
OS 100049190

Derived from (...cite the scale of the BGS data used...) scale BGS Digital Data under licence 2011/111 BP British Geological Survey, © NERC.

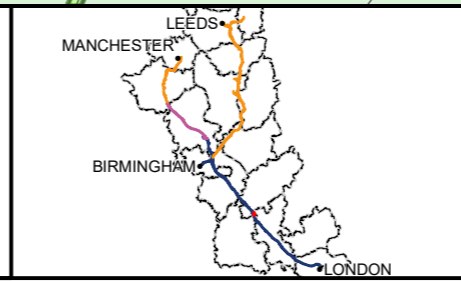
Contains Environment Agency information © Environment Agency and database right.

© Crown copyright material is reproduced with the permission of Land Registry under delegated authority from the Controller of HMSO.

This material was last updated on [date] and may not be copied, distributed, sold or published without the formal permission of Land Registry and Ordnance Survey. Only an official copy of a title plan or register obtained from the Land Registry may be used for legal or other official purposes. © Crown Copyright Ordnance Survey.

Legend

- Acquired Land (Freehold and leasehold)
- Temporary Possession Land S15/S16



High Speed Two
Phase One/ Phase 2A
Injunction Mapping

Map Number:
67-R1

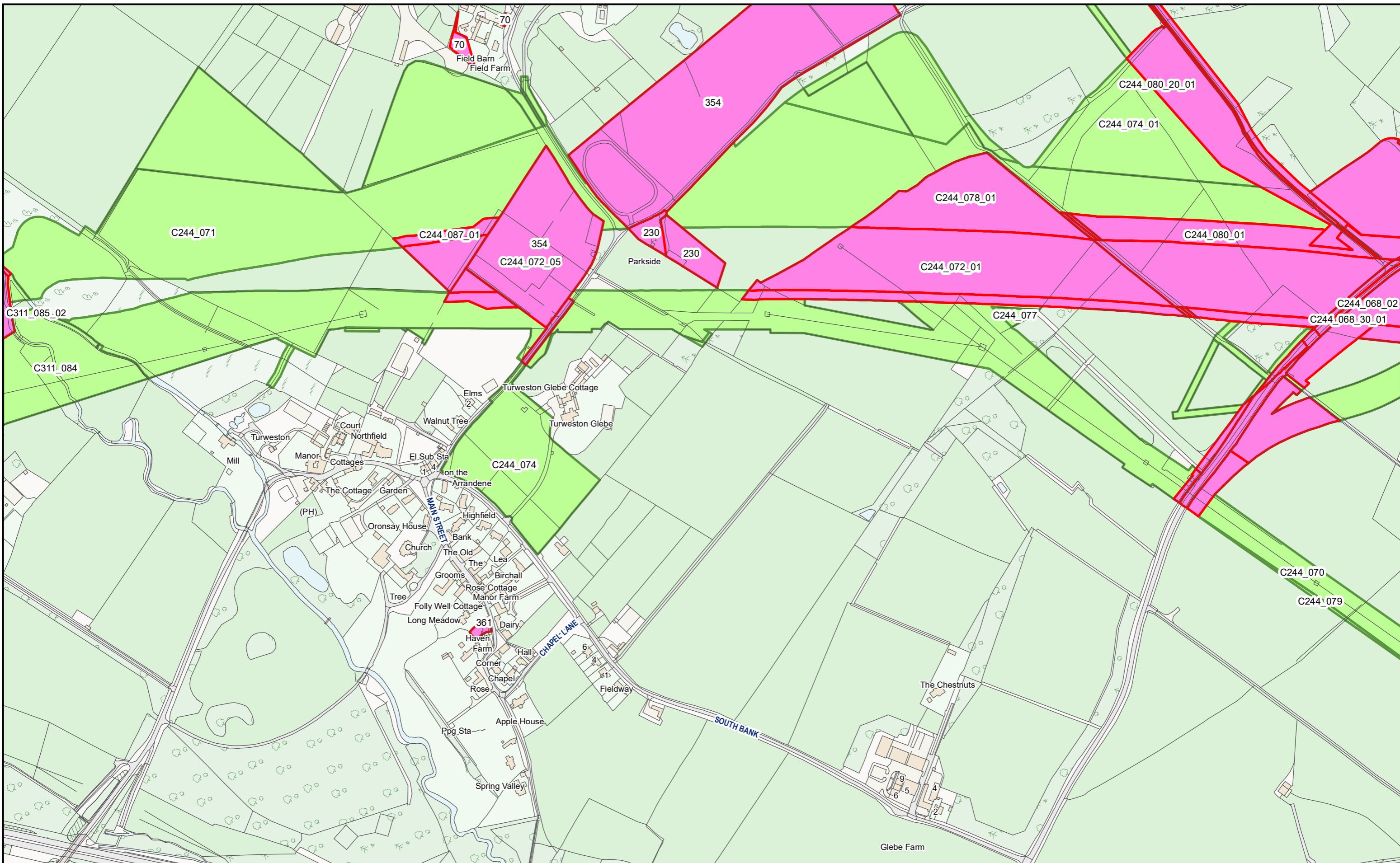
Page 103 of 268
Internal

HS2

Registered in England. Registration number 06791686.
Registered office: 2 Snowhill, Queensway, Birmingham B4 6GA.

Scale at A3: 1:5,000

Doc Number: PH1-HS2-LP-MAP-000-000085-P02 **Supp-C-67** **Date:** 21/03/23



HS2 Ltd accept no responsibility for any circumstances, which arise from the reproduction of this map after alteration, amendment or abbreviation or if it issued in part or issued incomplete in any way.

© Crown copyright and database rights 2023
OS 100049190

Derived from (... cite the scale of the BGS data used ...) scale BGS Digital Data under licence 2011/111 BP British Geological Survey, © NERC.

Contains Environment Agency information © Environment Agency and database right.

© Crown copyright material is reproduced with the permission of Land Registry under delegated authority from the Controller of HMSO.

This material was last updated on [date] and may not be copied, distributed, sold or published without the formal permission of Land Registry and Ordnance Survey. Only an official copy of a title plan or register obtained from the Land Registry may be used for legal or other official purposes. © Crown Copyright Ordnance Survey.

Legend

- Acquired Land (Freehold and leasehold)
- Temporary Possession Land S15/S16



High Speed Two
Phase One/ Phase 2A
Injunction Mapping

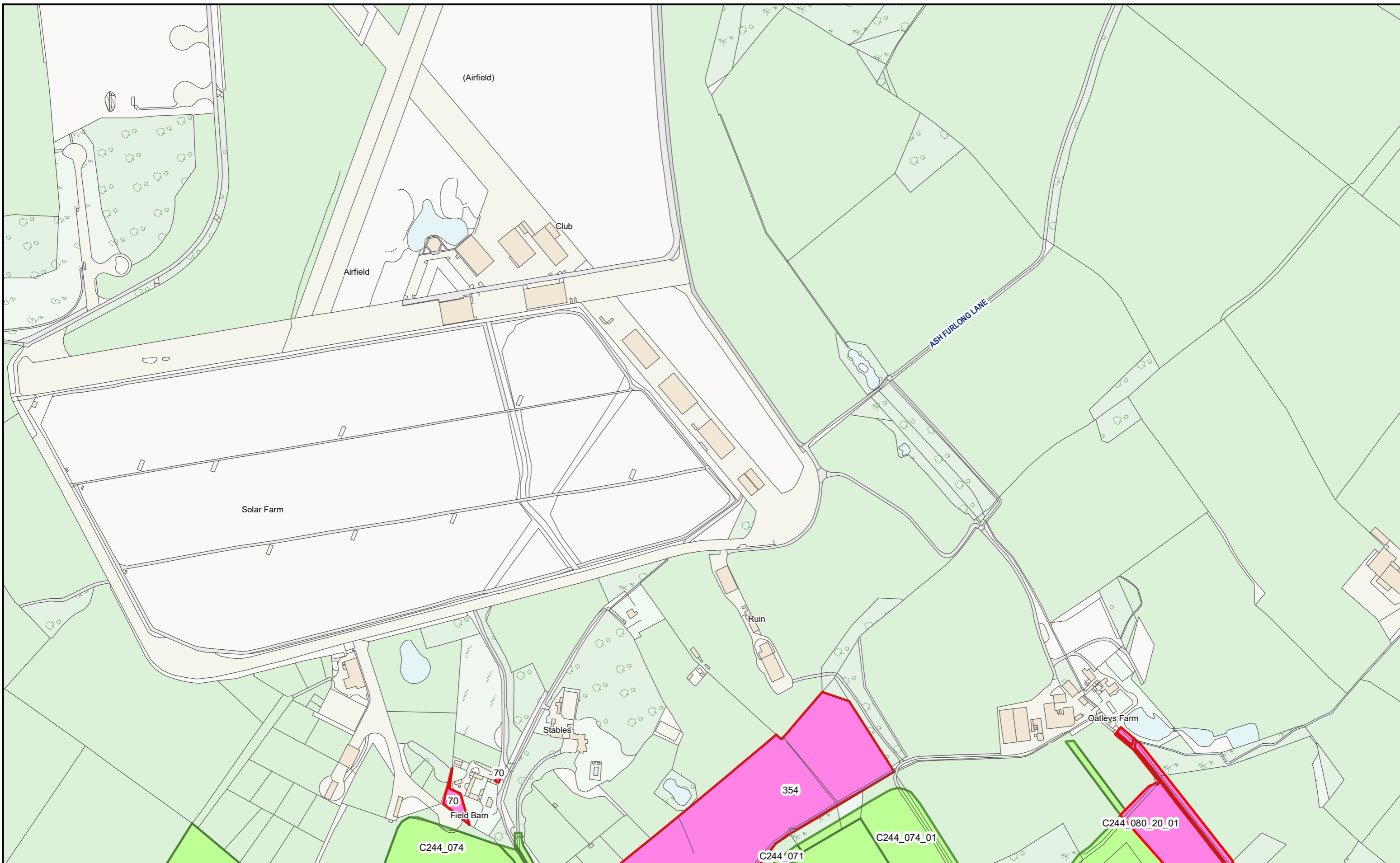
Map Number:
68

Page 104 of 268
Internal

HS2

Registered in England. Registration number 06791686.
Registered office: 2 Snowhill, Queensway, Birmingham B4 6GA.

Scale at A3: 1:5,000



HS2 Ltd accept no responsibility for any circumstances, which arise from the reproduction of this map after alteration, amendment or abbreviation or if it issued in part or issued incomplete in any way.

© Crown copyright and database rights 2023
OS 100049190

Derived from (...cite the scale of the BGS data used...) scale BGS Digital Data under licence 2011/111 BP British Geological Survey, © NERC.


Contains Environment Agency information © Environment Agency and database right.

© Crown copyright material is reproduced with the permission of Land Registry under delegated authority from the Controller of HMSO.

This material was last updated on [date] and may not be copied, distributed, sold or published without the formal permission of Land Registry and Ordnance Survey. Only an official copy of a title plan or register obtained from the Land Registry may be used for legal or other official purposes. © Crown Copyright Ordnance Survey.

Legend

- Acquired Land (Freehold and leasehold)
- Temporary Possession Land S15/S16



High Speed Two
Phase One/ Phase 2A
Injunction Mapping

Map Number:
68-R1

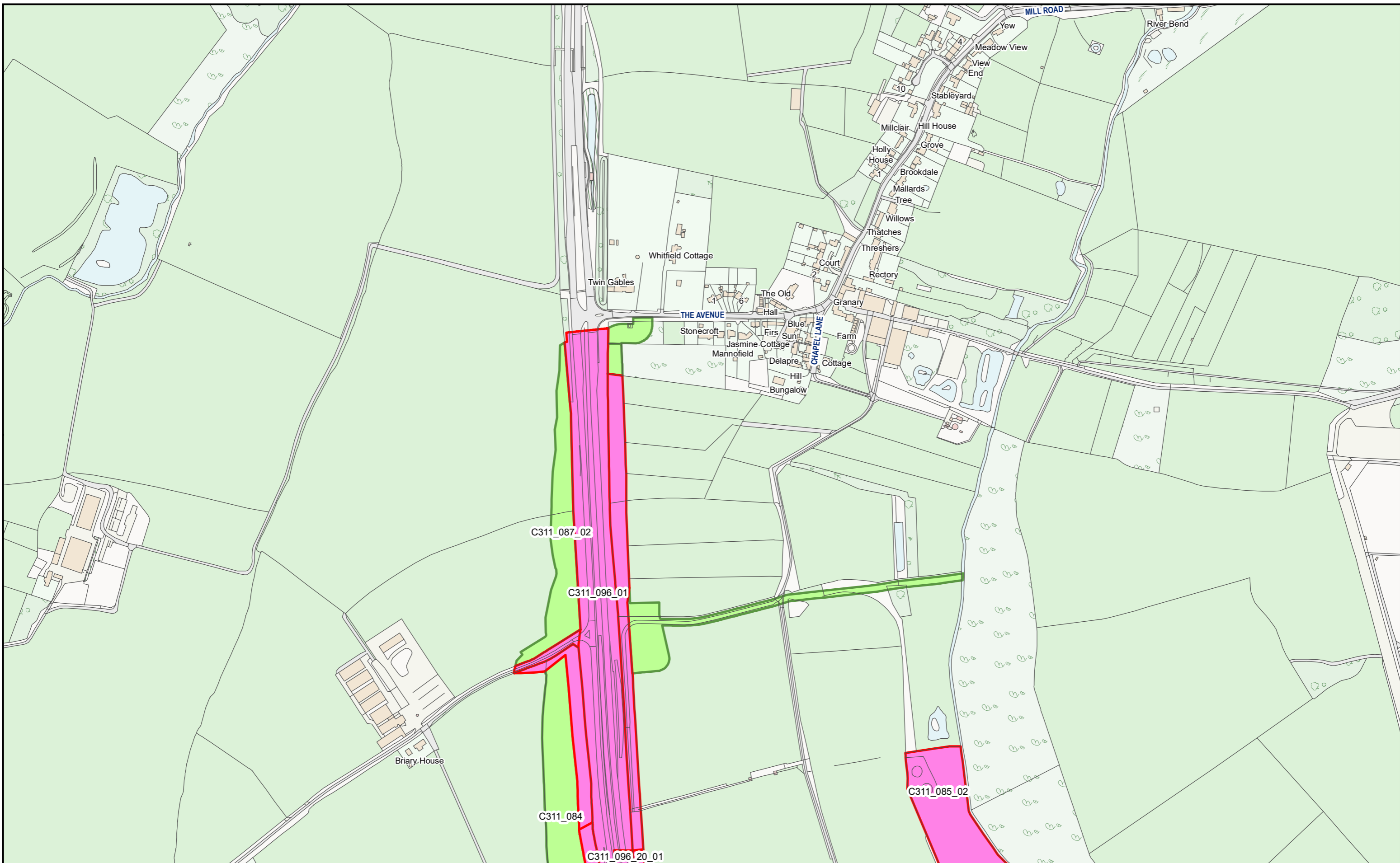
Page 105 of 268
Internal

HS2

Registered in England. Registration number 06791686.
Registered office: 2 Snowhill, Queensway, Birmingham B4 6GA.

Scale at A3: 1:5,000

Doc Number: PH1-HS2-LP-MAP-000-000085-P02 **SUPP-C-69** Date: 21/03/23



HS2 Ltd accept no responsibility for any circumstances, which arise from the reproduction of this map after alteration, amendment or abbreviation or if it issued in part or issued incomplete in any way.

© Crown copyright and database rights 2023
OS 100049190

Derived from (...cite the scale of the BGS data used...) scale BGS Digital Data under licence 2011/111 BP British Geological Survey, © NERC.

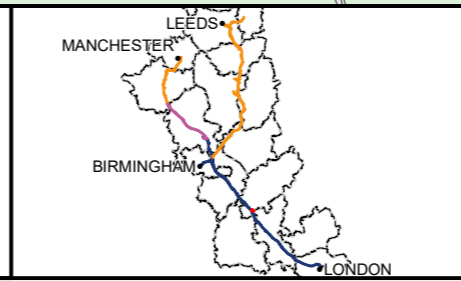
Contains Environment Agency information © Environment Agency and database right.

© Crown copyright material is reproduced with the permission of Land Registry under delegated authority from the Controller of HMSO.

This material was last updated on [date] and may not be copied, distributed, sold or published without the formal permission of Land Registry and Ordnance Survey. Only an official copy of a title plan or register obtained from the Land Registry may be used for legal or other official purposes. © Crown Copyright Ordnance Survey.

Legend

- Acquired Land (Freehold and leasehold)
- Temporary Possession Land S15/S16



High Speed Two
Phase One/ Phase 2A
Injunction Mapping

Map Number:
69-R1

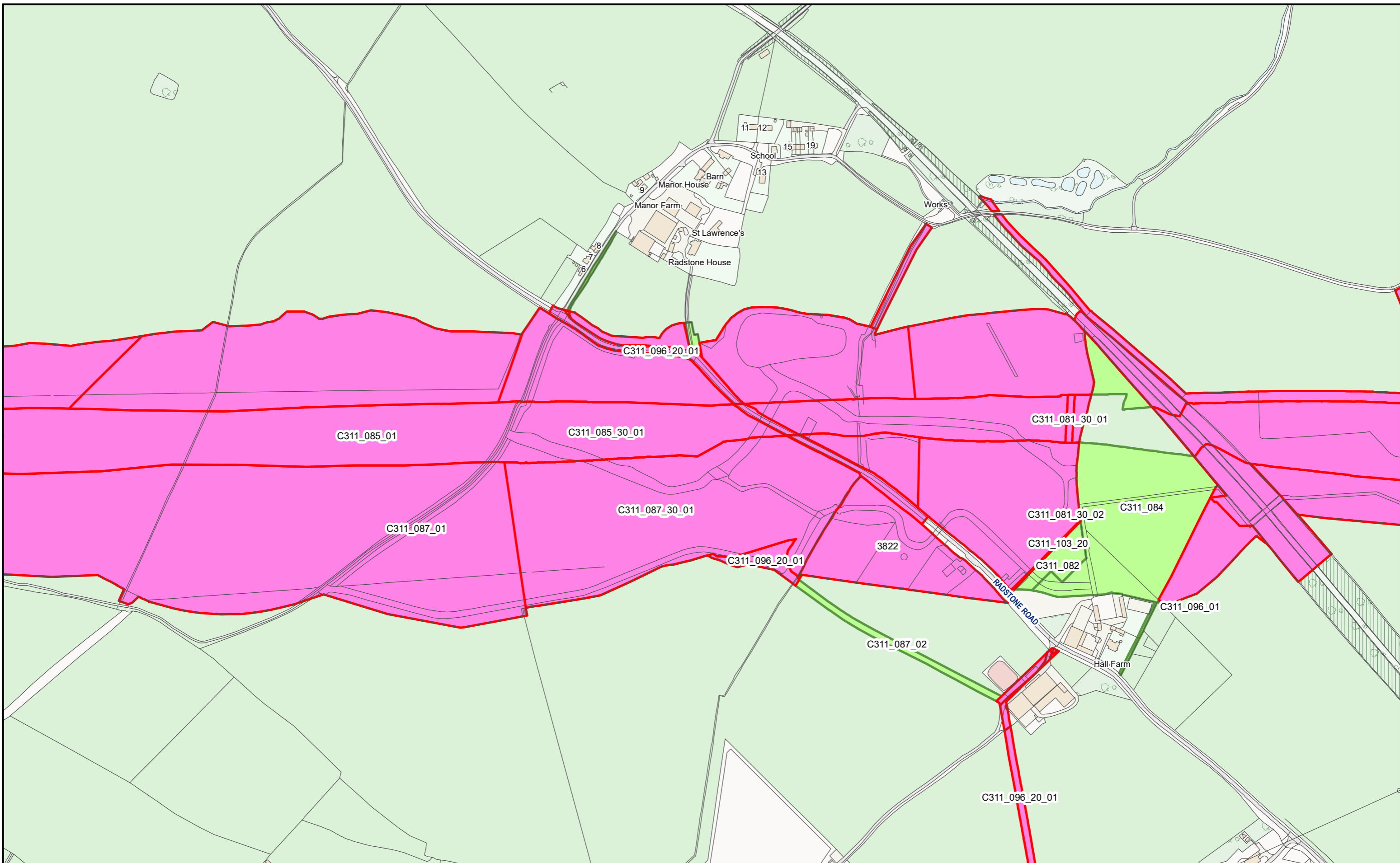
Page 107 of 268
Internal

HS2

Registered in England. Registration number 06791686.
Registered office: 2 Snowhill, Queensway, Birmingham B4 6GA.

Scale at A3: 1:5,000

Doc Number: PH1-HS2-LP-MAP-000-000085-P02 **Supp-C-71** **Date:** 21/03/23



HS2 Ltd accept no responsibility for any circumstances, which arise from the reproduction of this map after alteration, amendment or abbreviation or if it issued in part or issued incomplete in any way.

© Crown copyright and database rights 2023
OS 100049190

Derived from (...cite the scale of the BGS data used...) scale BGS Digital Data under licence 2011/111 BP British Geological Survey, © NERC.

Contains Environment Agency information © Environment Agency and database right.

© Crown copyright material is reproduced with the permission of Land Registry under delegated authority from the Controller of HMSO.

This material was last updated on [date] and may not be copied, distributed, sold or published without the formal permission of Land Registry and Ordnance Survey. Only an official copy of a title plan or register obtained from the Land Registry may be used for legal or other official purposes. © Crown Copyright Ordnance Survey.

Legend

- █ Acquired Land (Freehold and leasehold)
- █ Temporary Possession Land S15/S16



High Speed Two
Phase One/ Phase 2A
Injunction Mapping

Map Number:
70

Page 108 of 268
Internal

HS2

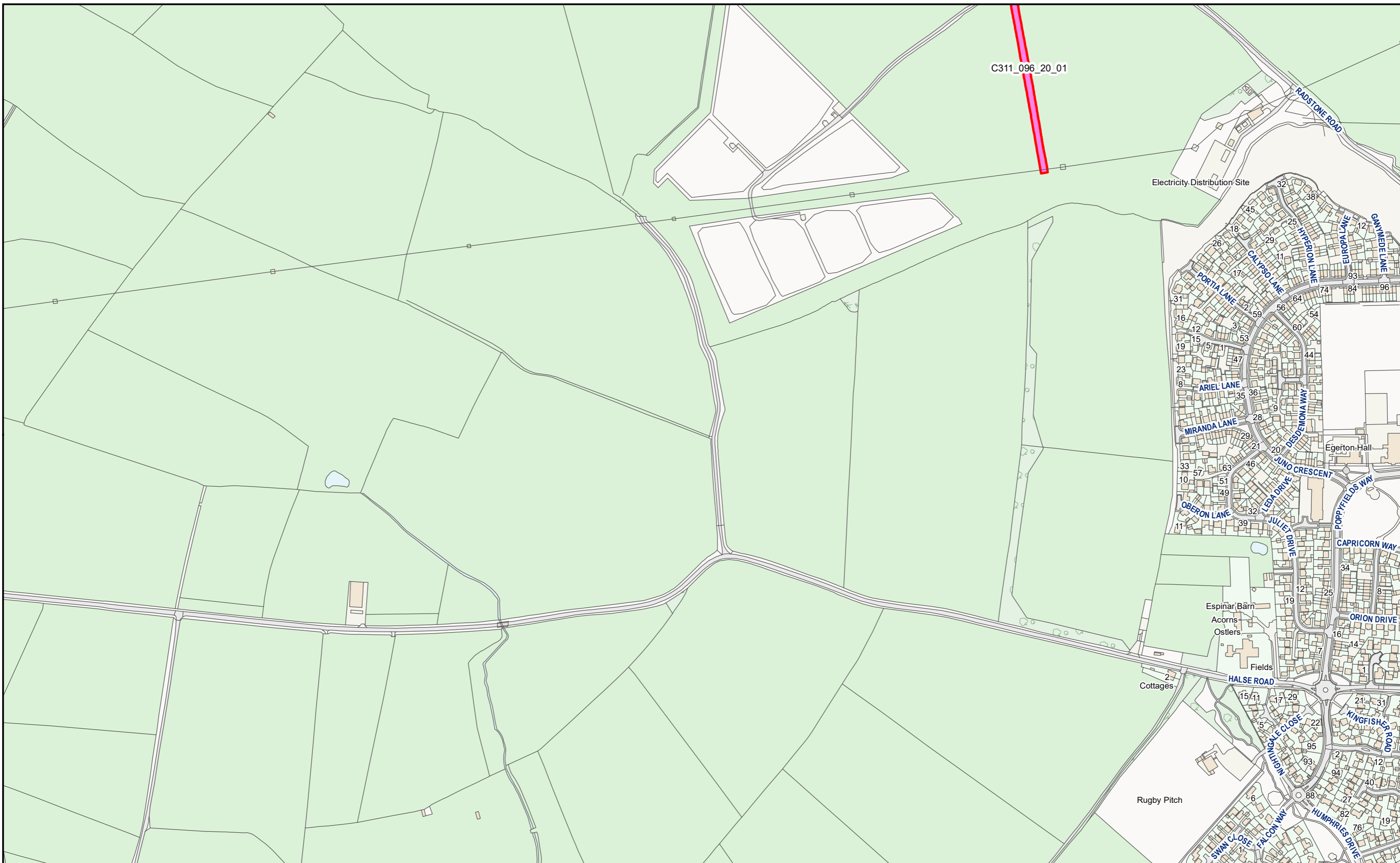
Registered in England. Registration number 06791686.
Registered office: 2 Snowhill, Queensway, Birmingham B4 6GA.

Scale at A3: 1:5,000

Doc Number: PH1-HS2-LP-MAP-000-000085-P02

SUPP-C-72

Date: 21/03/23



HS2 Ltd accept no responsibility for any circumstances, which arise from the reproduction of this map after alteration, amendment or abbreviation or if it issued in part or issued incomplete in any way.

© Crown copyright and database rights 2023
OS 100049190

Derived from (...cite the scale of the BGS data used...) scale BGS Digital Data under licence 2011/111 BP British Geological Survey, © NERC.

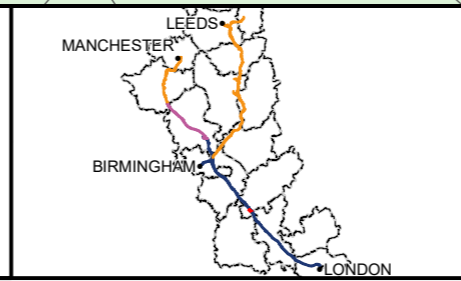
Contains Environment Agency information © Environment Agency and database right.

© Crown copyright material is reproduced with the permission of Land Registry under delegated authority from the Controller of HMSO.

This material was last updated on [date] and may not be copied, distributed, sold or published without the formal permission of Land Registry and Ordnance Survey. Only an official copy of a title plan or register obtained from the Land Registry may be used for legal or other official purposes. © Crown Copyright Ordnance Survey.

Legend

- █ Acquired Land (Freehold and leasehold)
- █ Temporary Possession Land S15/S16



High Speed Two
Phase One/ Phase 2A
Injunction Mapping

Map Number:
70-L1

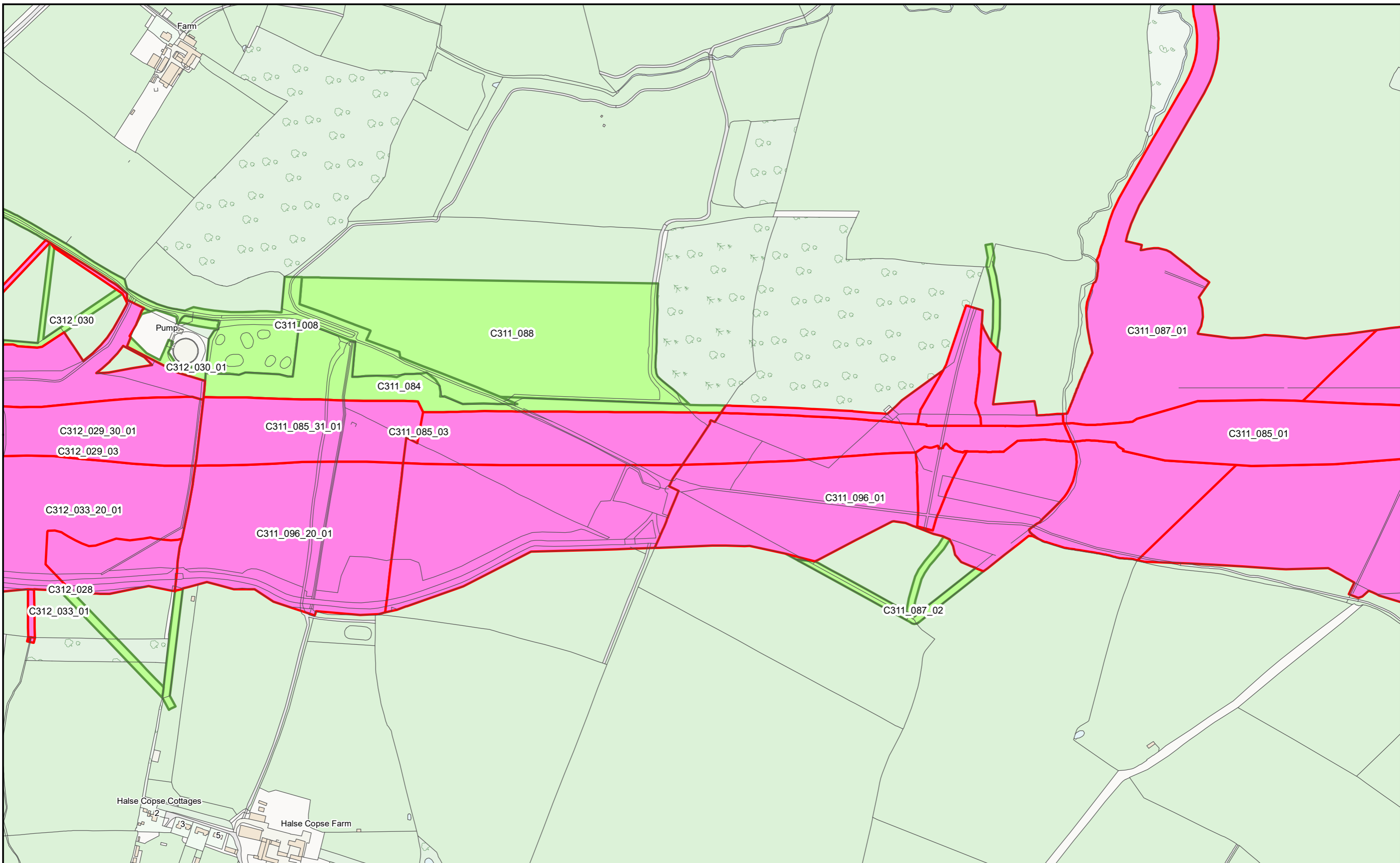
Page 109 of 268
Internal

HS2

Registered in England. Registration number 06791686.
Registered office: 2 Snowhill, Queensway, Birmingham B4 6GA.

Scale at A3: 1:5,000

Doc Number: PH1-HS2-LP-MAP-000-000085-P02 **SUPP-C-73** Date: 21/03/23



HS2 Ltd accept no responsibility for any circumstances, which arise from the reproduction of this map after alteration, amendment or abbreviation or if it issued in part or issued incomplete in any way.

© Crown copyright and database rights 2023
OS 100049190

Derived from (...cite the scale of the BGS data used...) scale BGS Digital Data under licence 2011/111 BP British Geological Survey, © NERC.

Contains Environment Agency information © Environment Agency and database right.

© Crown copyright material is reproduced with the permission of Land Registry under delegated authority from the Controller of HMSO.

This material was last updated on [date] and may not be copied, distributed, sold or published without the formal permission of Land Registry and Ordnance Survey. Only an official copy of a title plan or register obtained from the Land Registry may be used for legal or other official purposes. © Crown Copyright Ordnance Survey.

Legend

- Acquired Land (Freehold and leasehold)
- Temporary Possession Land S15/S16

MANCHESTER

LEEDS

BIRMINGHAM

LONDON

High Speed Two
Phase One/ Phase 2A
Injunction Mapping

Map Number:
71

Page 110 of 268
Internal

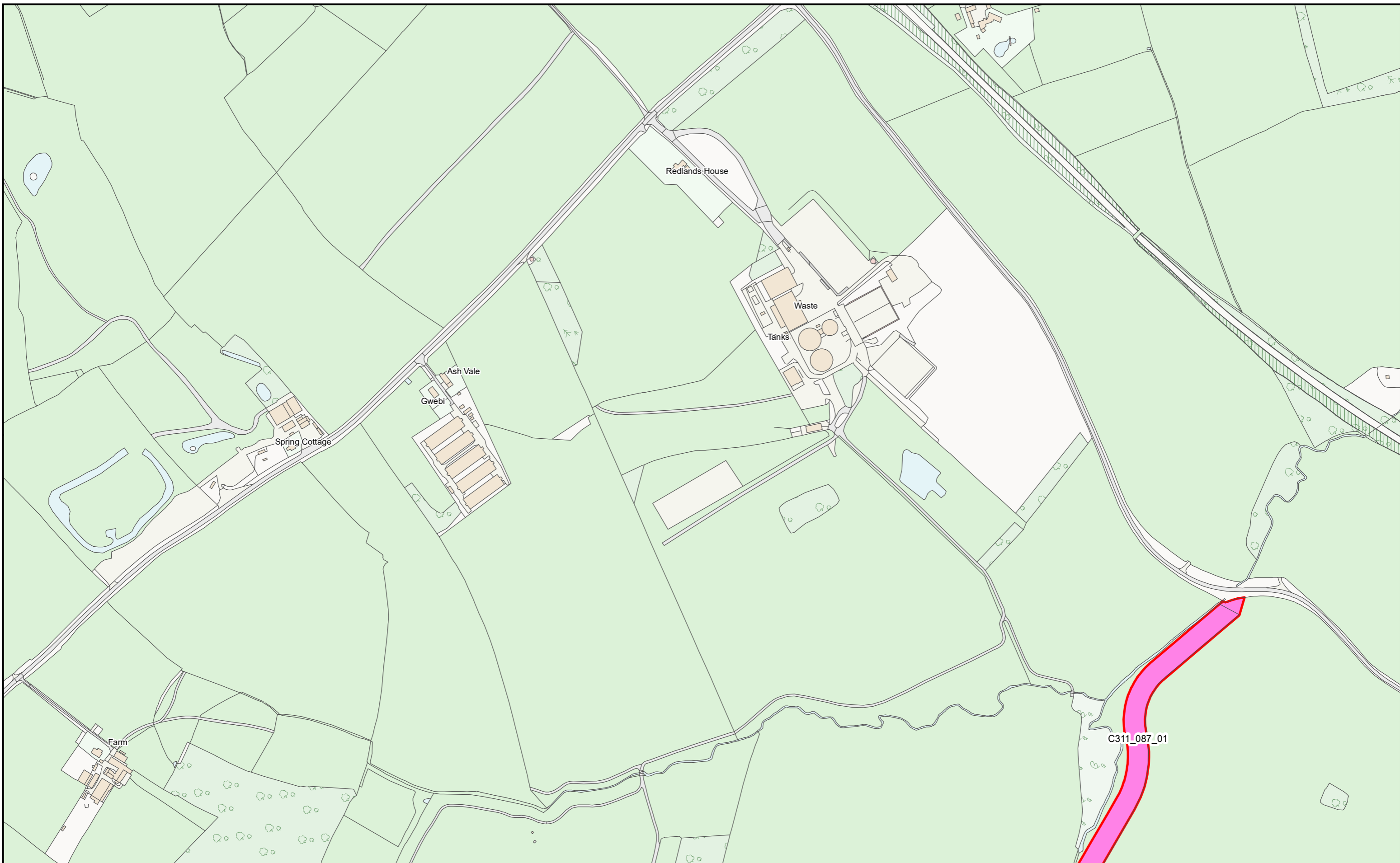
HS2

Registered in England. Registration number 06791686.
Registered office: 2 Snowhill, Queensway, Birmingham B4 6GA.

Scale at A3: 1:5,000

SUPP-C-74

Doc Number: PH1-HS2-LP-MAP-000-000085-P02 **Date:** 21/03/23



HS2 Ltd accept no responsibility for any circumstances, which arise from the reproduction of this map after alteration, amendment or abbreviation or if it issued in part or issued incomplete in any way.

© Crown copyright and database rights 2023
OS 100049190

Derived from (... cite the scale of the BGS data used ...) scale BGS Digital Data under licence 2011/111 BP British Geological Survey, © NERC.

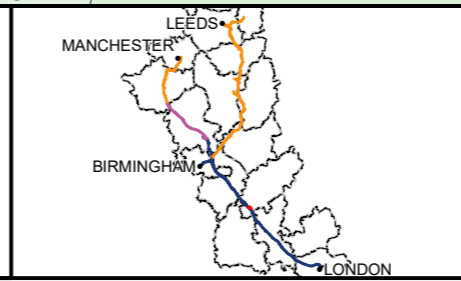
Contains Environment Agency information © Environment Agency and database right.

© Crown copyright material is reproduced with the permission of Land Registry under delegated authority from the Controller of HMSO.

This material was last updated on [date] and may not be copied, distributed, sold or published without the formal permission of Land Registry and Ordnance Survey. Only an official copy of a title plan or register obtained from the Land Registry may be used for legal or other official purposes. © Crown Copyright Ordnance Survey.

Legend

- Acquired Land (Freehold and leasehold)
- Temporary Possession Land S15/S16



High Speed Two
Phase One/ Phase 2A
Injunction Mapping

Map Number:
71-R1

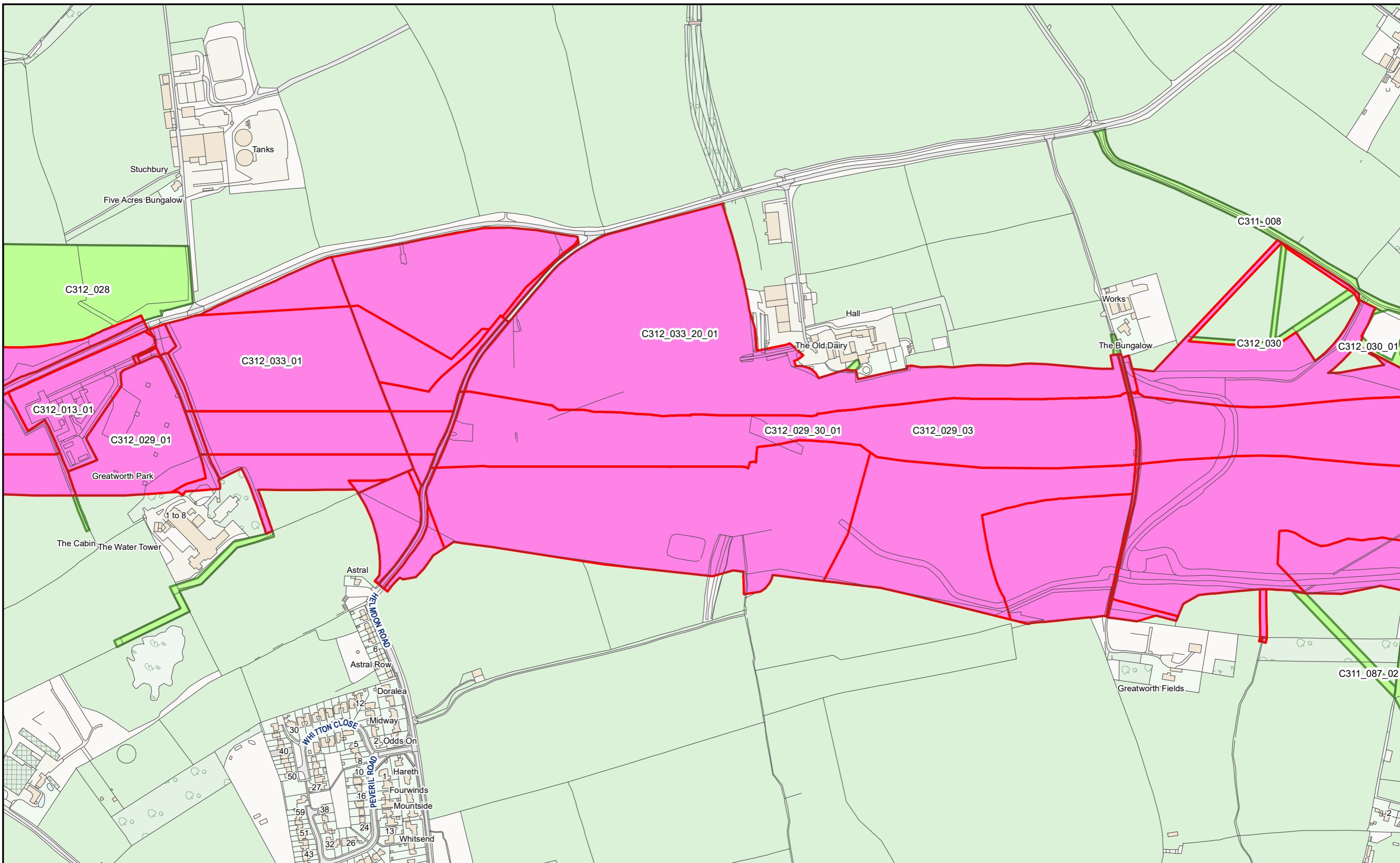
Page 111 of 268
Internal

HS2

Registered in England. Registration number 06791686.
Registered office: 2 Snowhill, Queensway, Birmingham B4 6GA.

Scale at A3: 1:5,000

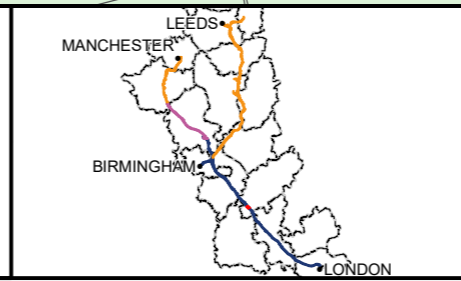
Doc Number: PH1-HS2-LP-MAP-000-000085-P02 **Supp-C-75** **Date:** 21/03/23



HS2 Ltd accept no responsibility for any circumstances, which arise from the reproduction of this map after alteration, amendment or abbreviation or if it issued in part or issued incomplete in any way.
 © Crown copyright and database rights 2023
 OS 100049190
 Derived from (... cite the scale of the BGS data used ...) scale BGS Digital Data under licence 2011/111 BP British Geological Survey, © NERC.
 Contains Environment Agency information © Environment Agency and database right.
 © Crown copyright material is reproduced with the permission of Land Registry under delegated authority from the Controller of HMSO.
 This material was last updated on [date] and may not be copied, distributed, sold or published without the formal permission of Land Registry and Ordnance Survey. Only an official copy of a title plan or register obtained from the Land Registry may be used for legal or other official purposes. © Crown Copyright Ordnance Survey.

Legend

- Acquired Land (Freehold and leasehold)
- Temporary Possession Land S15/S16



High Speed Two
 Phase One/ Phase 2A
 Injunction Mapping

Map Number:
 72

Page 112 of 268
Internal

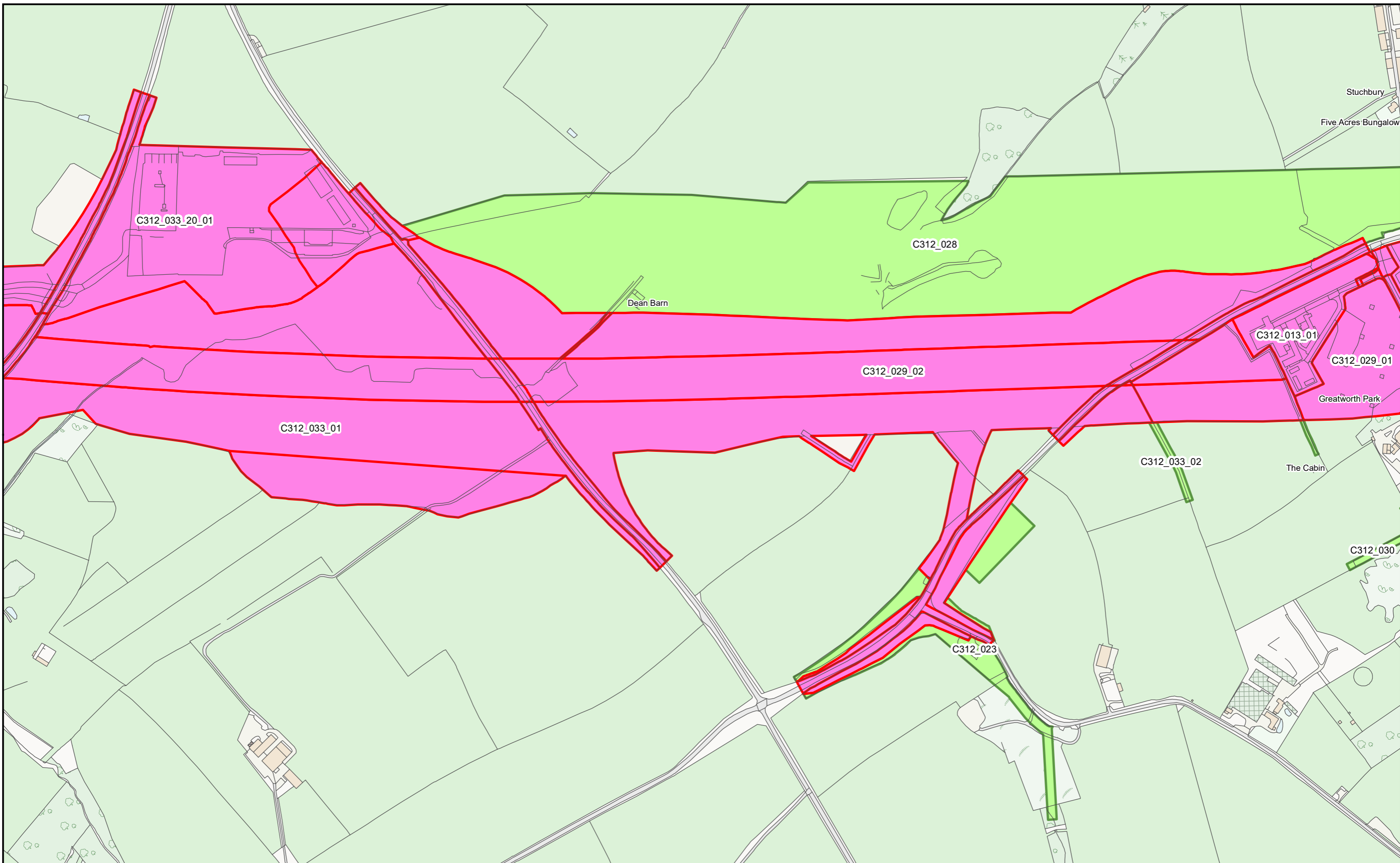
HS2

Scale at A3: 1:5,000

Registered in England. Registration number 06791686.
 Registered office: 2 Snowhill, Queensway, Birmingham B4 6GA.

0 50 100 150
 Metres

Doc Number: PH1-HS2-LP-MAP-000-000085-P02 **Supp-C-76** **Date:** 21/03/23



HS2 Ltd accept no responsibility for any circumstances, which arise from the reproduction of this map after alteration, amendment or abbreviation or if it issued in part or issued incomplete in any way.

© Crown copyright and database rights 2023
OS 100049190

Derived from (...cite the scale of the BGS data used...) scale BGS Digital Data under licence 2011/111 BP British Geological Survey, © NERC.

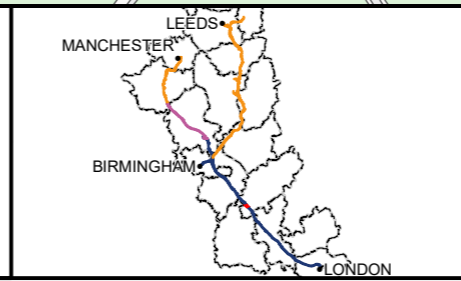
Contains Environment Agency information © Environment Agency and database right.

© Crown copyright material is reproduced with the permission of Land Registry under delegated authority from the Controller of HMSO.

This material was last updated on [date] and may not be copied, distributed, sold or published without the formal permission of Land Registry and Ordnance Survey. Only an official copy of a title plan or register obtained from the Land Registry may be used for legal or other official purposes. © Crown Copyright Ordnance Survey.

Legend

- Acquired Land (Freehold and leasehold)
- Temporary Possession Land S15/S16



High Speed Two
Phase One/ Phase 2A
Injunction Mapping

Map Number:
73

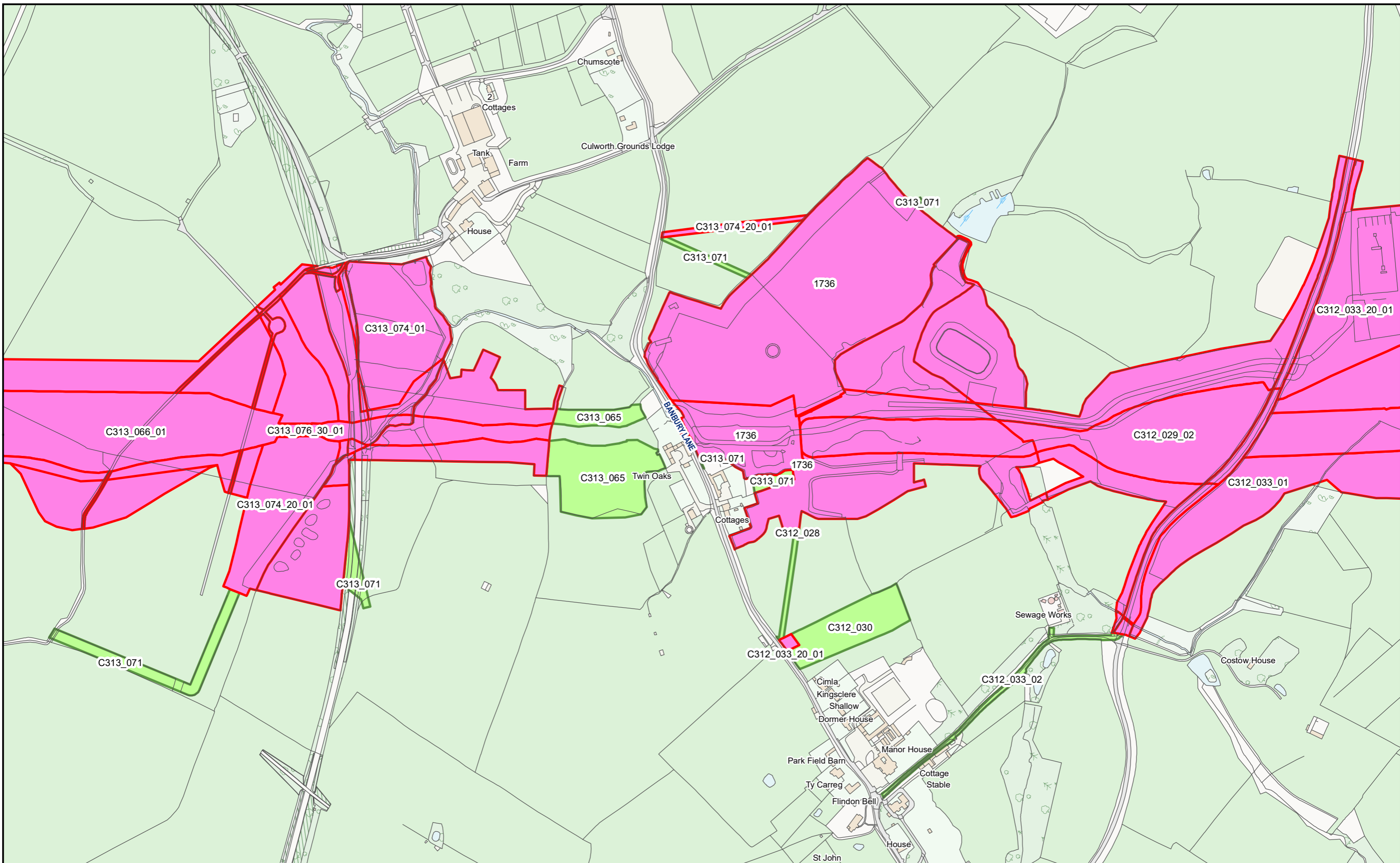
Page 113 of 268
Internal

HS2

Registered in England. Registration number 06791686.
Registered office: 2 Snowhill, Queensway, Birmingham B4 6GA.

Scale at A3: 1:5,000

Doc Number: PH1-HS2-LP-MAP-000-000085-P02 **Supp-C-77** **Date:** 21/03/23



HS2 Ltd accept no responsibility for any circumstances, which arise from the reproduction of this map after alteration, amendment or abbreviation or if it issued in part or issued incomplete in any way.

© Crown copyright and database rights 2023
OS 100049190

Derived from (...cite the scale of the BGS data used...) scale BGS Digital Data under licence 2011/111 BP British Geological Survey, © NERC.

Contains Environment Agency information © Environment Agency and database right.

© Crown copyright material is reproduced with the permission of Land Registry under delegated authority from the Controller of HMSO.

This material was last updated on [date] and may not be copied, distributed, sold or published without the formal permission of Land Registry and Ordnance Survey. Only an official copy of a title plan or register obtained from the Land Registry may be used for legal or other official purposes. © Crown Copyright Ordnance Survey.

Legend

- Acquired Land (Freehold and leasehold)
- Temporary Possession Land S15/S16



High Speed Two
Phase One/ Phase 2A
Injunction Mapping

Map Number:
74

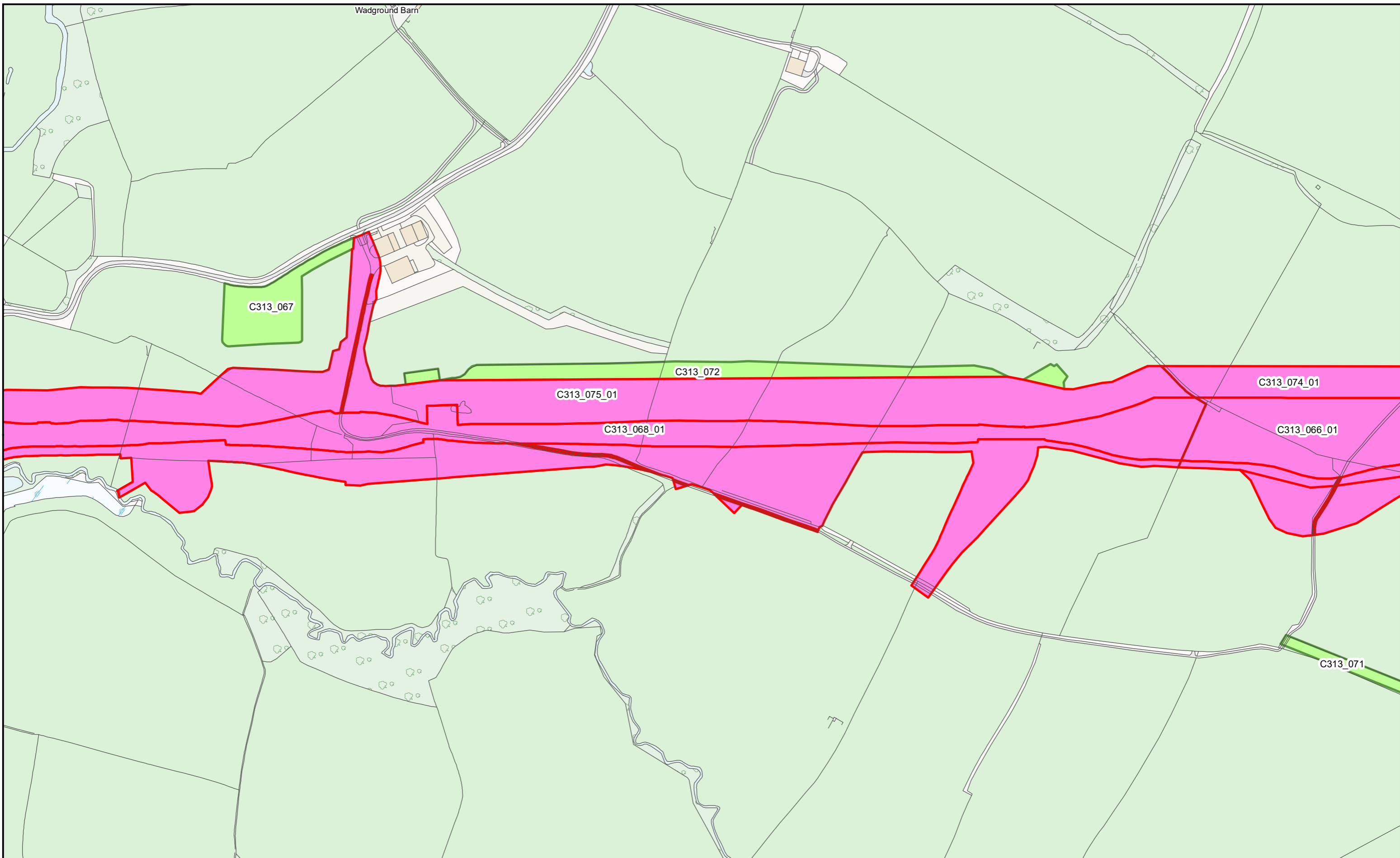
Page 114 of 268
Internal

HS2

Registered in England. Registration number 06791686.
Registered office: 2 Snowhill, Queensway, Birmingham B4 6GA.

Scale at A3: 1:5,000

Doc Number: PH1-HS2-LP-MAP-000-000085-P02 **SUPP-C-78** Date: 21/03/23



HS2 Ltd accept no responsibility for any circumstances, which arise from the reproduction of this map after alteration, amendment or abbreviation or if it issued in part or issued incomplete in any way.

© Crown copyright and database rights 2023
OS 100049190

Derived from (... cite the scale of the BGS data used ...) scale BGS Digital Data under licence 2011/111 BP British Geological Survey, © NERC.

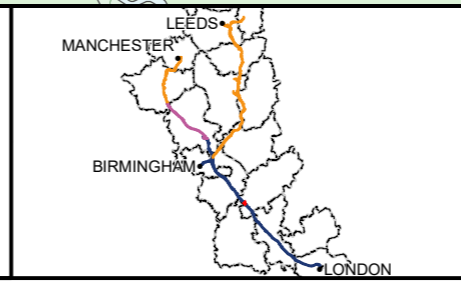
Contains Environment Agency information © Environment Agency and database right.

© Crown copyright material is reproduced with the permission of Land Registry under delegated authority from the Controller of HMSO.

This material was last updated on [date] and may not be copied, distributed, sold or published without the formal permission of Land Registry and Ordnance Survey. Only an official copy of a title plan or register obtained from the Land Registry may be used for legal or other official purposes. © Crown Copyright Ordnance Survey.

Legend

- Acquired Land (Freehold and leasehold)
- Temporary Possession Land S15/S16



High Speed Two
Phase One/ Phase 2A
Injunction Mapping

Map Number:
75

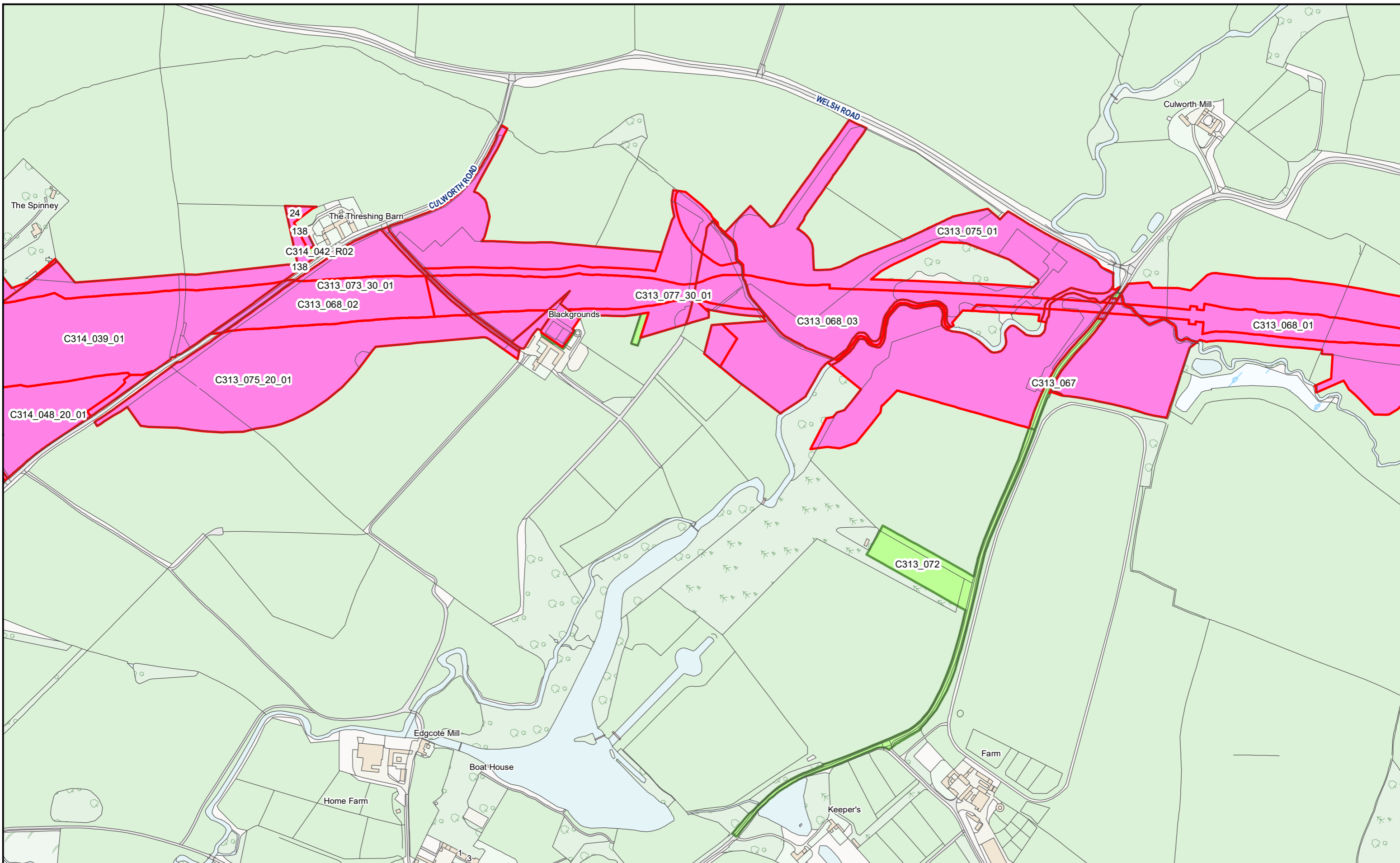
Page 115 of 268
Internal

HS2

Registered in England. Registration number 06791686.
Registered office: 2 Snowhill, Queensway, Birmingham B4 6GA.

Scale at A3: 1:5,000

Doc Number: PH1-HS2-LP-MAP-000-000085-P02 **Supp-C-79** **Date:** 21/03/23



HS2 Ltd accept no responsibility for any circumstances, which arise from the reproduction of this map after alteration, amendment or abbreviation or if it issued in part or issued incomplete in any way.

© Crown copyright and database rights 2023
OS 100049190

Derived from (...cite the scale of the BGS data used...) scale BGS Digital Data under licence 2011/111 BP British Geological Survey, © NERC.

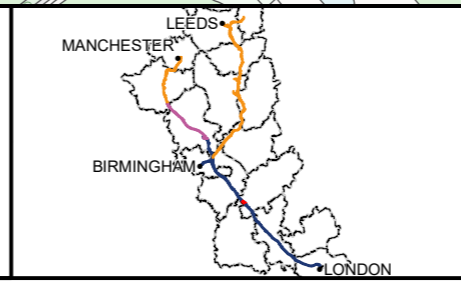
Contains Environment Agency information © Environment Agency and database right.

© Crown copyright material is reproduced with the permission of Land Registry under delegated authority from the Controller of HMSO.

This material was last updated on [date] and may not be copied, distributed, sold or published without the formal permission of Land Registry and Ordnance Survey. Only an official copy of a title plan or register obtained from the Land Registry may be used for legal or other official purposes. © Crown Copyright Ordnance Survey.

Legend

- Acquired Land (Freehold and leasehold)
- Temporary Possession Land S15/S16



High Speed Two
Phase One/ Phase 2A
Injunction Mapping

Map Number:
76

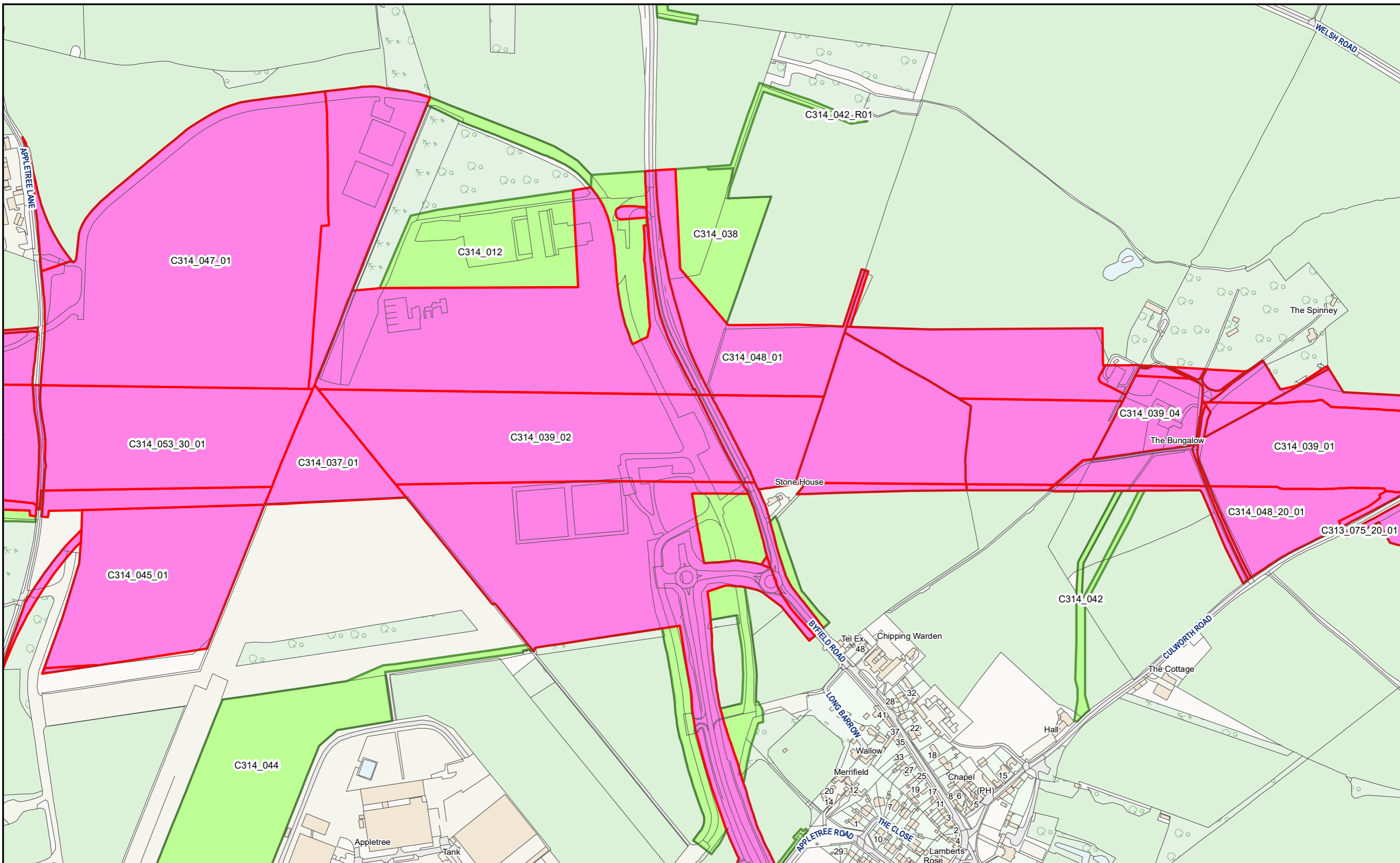
Page 116 of 268
Internal

HS2

Registered in England. Registration number 06791686.
Registered office: 2 Snowhill, Queensway, Birmingham B4 6GA.

Scale at A3: 1:5,000

Doc Number: PH1-HS2-LP-MAP-000-000085-P02 **Supp-C-80** **Date:** 21/03/23



HS2 Ltd accept no responsibility for any circumstances, which arise from the reproduction of this map after alteration, amendment or abbreviation or if it issued in part or issued incomplete in any way.

© Crown copyright and database rights 2023
OS 100049190

Derived from (... cite the scale of the BGS data used ...) scale BGS Digital Data under licence 2011/111 BP British Geological Survey, © NERC.

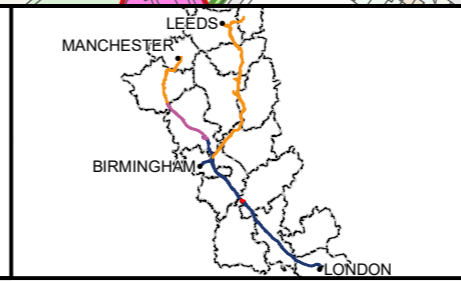
Contains Environment Agency information © Environment Agency and database right.

© Crown copyright material is reproduced with the permission of Land Registry under delegated authority from the Controller of HMSO.

This material was last updated on [date] and may not be copied, distributed, sold or published without the formal permission of Land Registry and Ordnance Survey. Only an official copy of a title plan or register obtained from the Land Registry may be used for legal or other official purposes. © Crown Copyright Ordnance Survey.

Legend

- Acquired Land (Freehold and leasehold)
- Temporary Possession Land S15/S16



High Speed Two
Phase One/ Phase 2A
Injunction Mapping

Map Number:
77

Page 117 of 268
Internal

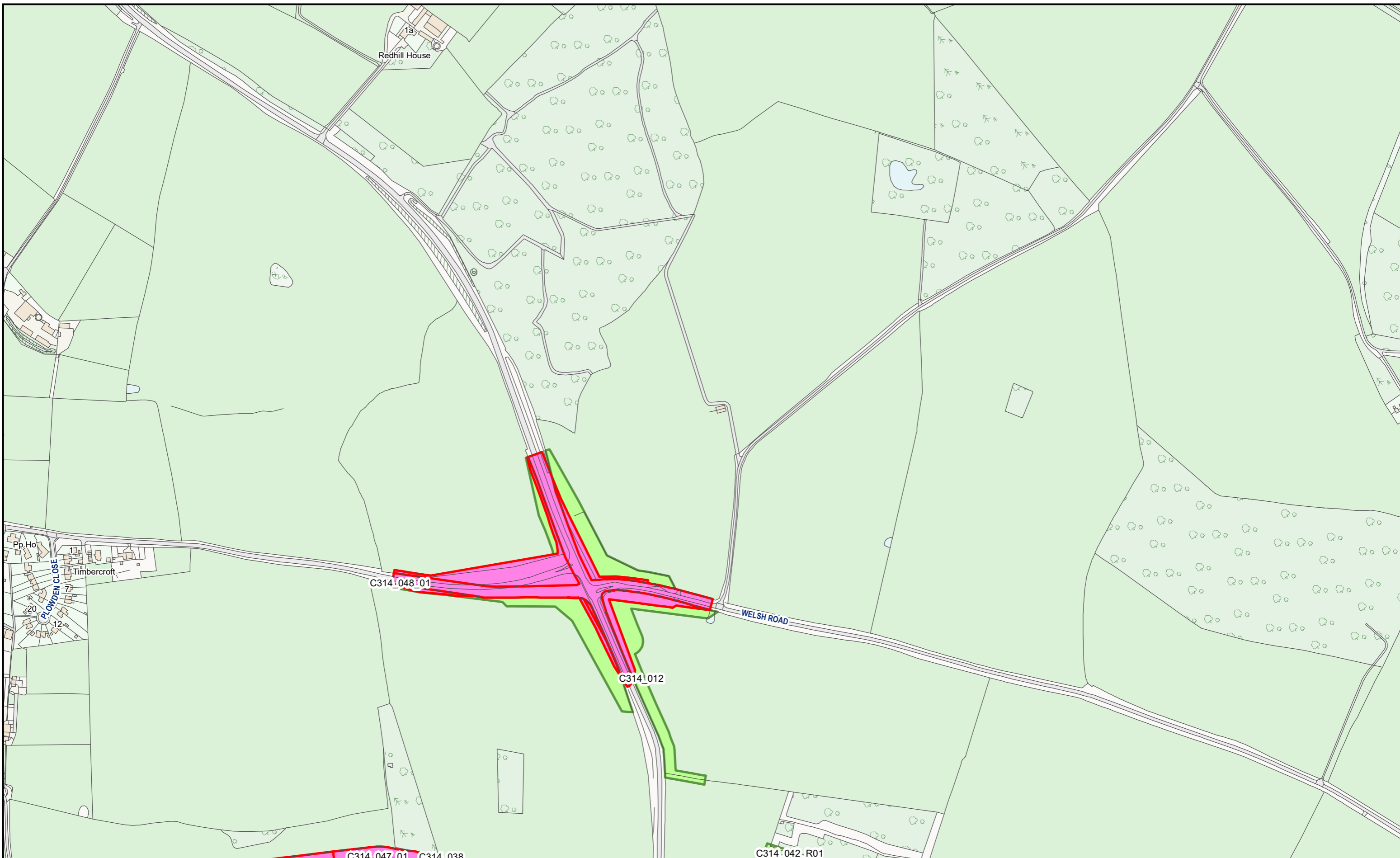
HS2

Registered in England. Registration number 06791686.
Registered office: 2 Snowhill, Queensway, Birmingham B4 6GA.

Scale at A3: 1:5,000

SUPP-C-81

Doc Number: PH1-HS2-LP-MAP-000-000085-P02 Date: 21/03/23



HS2 Ltd accept no responsibility for any circumstances, which arise from the reproduction of this map after alteration, amendment or abbreviation or if it issued in part or issued incomplete in any way.

© Crown copyright and database rights 2023
OS 100049190

Derived from (...cite the scale of the BGS data used...) scale BGS Digital Data under licence 2011/111 BP British Geological Survey, © NERC.

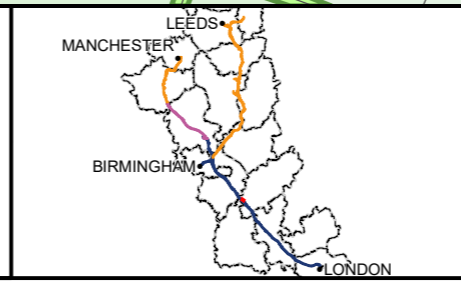
Contains Environment Agency information © Environment Agency and database right.

© Crown copyright material is reproduced with the permission of Land Registry under delegated authority from the Controller of HMSO.

This material was last updated on [date] and may not be copied, distributed, sold or published without the formal permission of Land Registry and Ordnance Survey. Only an official copy of a title plan or register obtained from the Land Registry may be used for legal or other official purposes. © Crown Copyright Ordnance Survey.

Legend

- Acquired Land (Freehold and leasehold)
- Temporary Possession Land S15/S16



High Speed Two
Phase One/ Phase 2A
Injunction Mapping

Map Number:
77-R1

Page 118 of 268
Internal

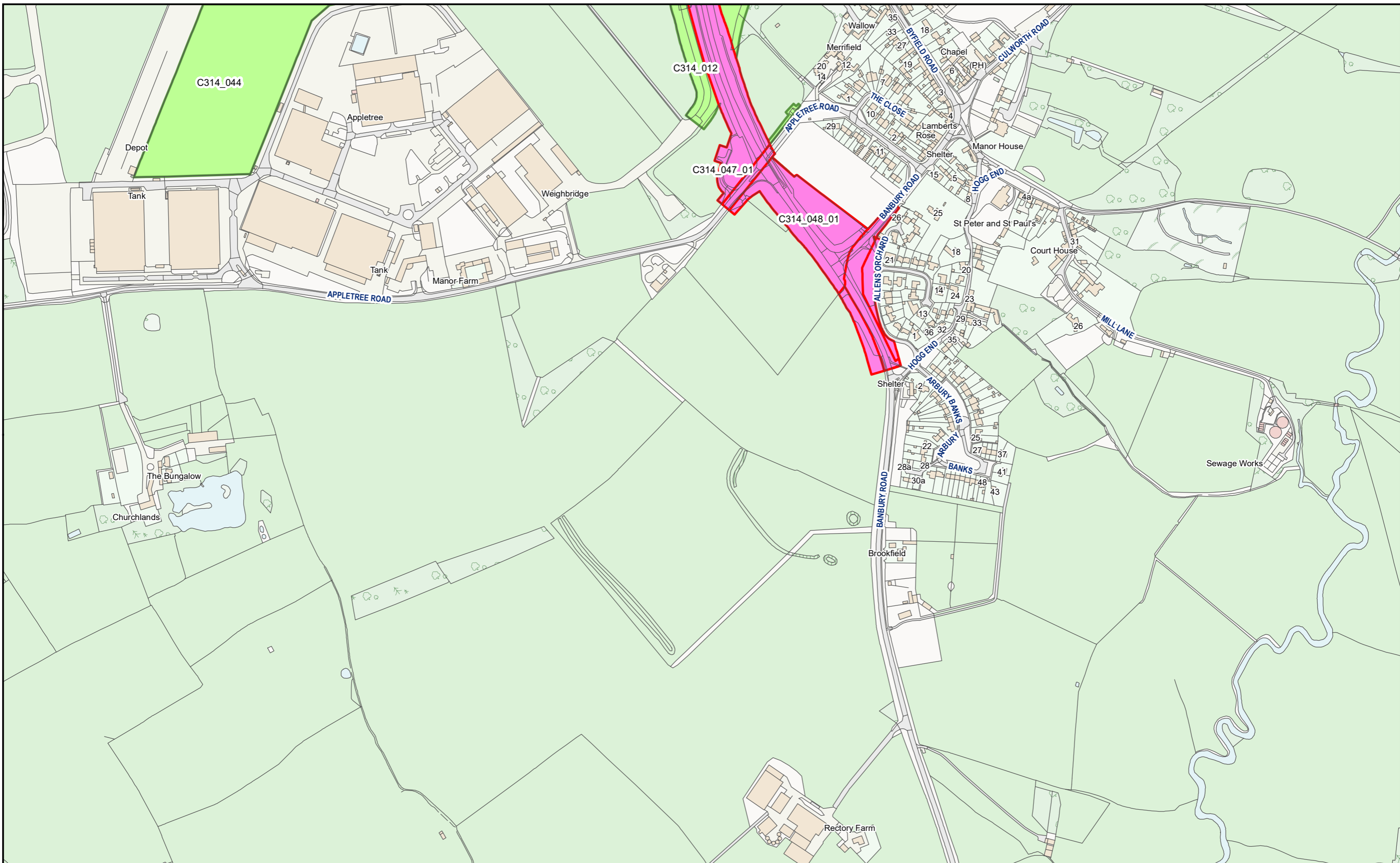
HS2

Registered in England. Registration number 06791686.
Registered office: 2 Snowhill, Queensway, Birmingham B4 6GA.

Scale at A3: 1:5,000

SUPP-C-82

Doc Number: PH1-HS2-LP-MAP-000-000085-P02 **Date:** 21/03/23



HS2 Ltd accept no responsibility for any circumstances, which arise from the reproduction of this map after alteration, amendment or abbreviation or if it issued in part or issued incomplete in any way.

© Crown copyright and database rights 2023
OS 100049190

Derived from (...cite the scale of the BGS data used...) scale BGS Digital Data under licence 2011/111 BP British Geological Survey, © NERC.

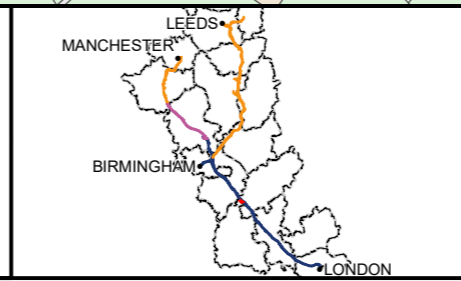
Contains Environment Agency information © Environment Agency and database right.

© Crown copyright material is reproduced with the permission of Land Registry under delegated authority from the Controller of HMSO.

This material was last updated on [date] and may not be copied, distributed, sold or published without the formal permission of Land Registry and Ordnance Survey. Only an official copy of a title plan or register obtained from the Land Registry may be used for legal or other official purposes. © Crown Copyright Ordnance Survey.

Legend

- Acquired Land (Freehold and leasehold)
- Temporary Possession Land S15/S16



High Speed Two
Phase One/ Phase 2A
Injunction Mapping

Map Number:
77-L1

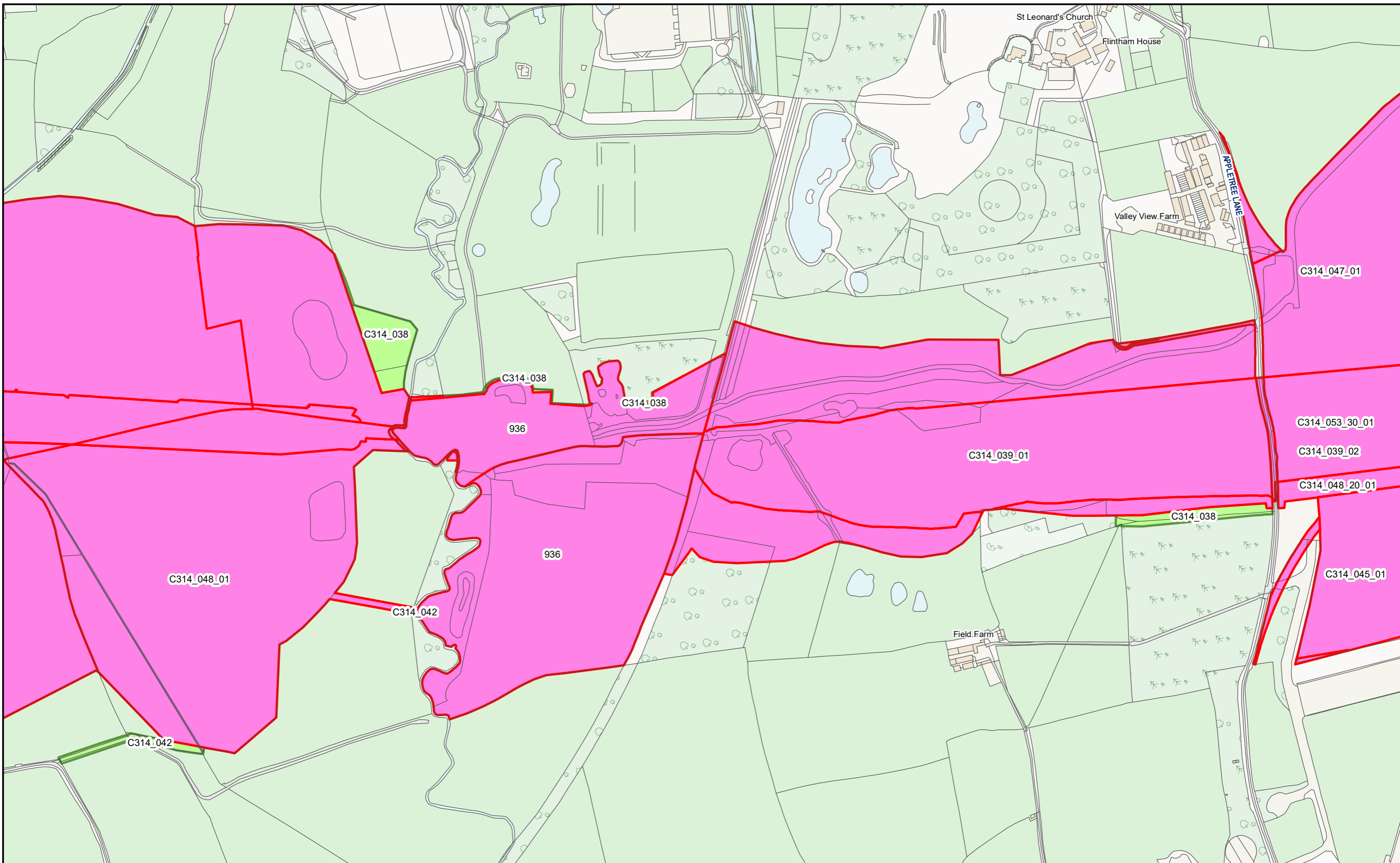
Page 119 of 268
Internal

HS2

Registered in England. Registration number 06791686.
Registered office: 2 Snowhill, Queensway, Birmingham B4 6GA.

Scale at A3: 1:5,000

Doc Number: PH1-HS2-LP-MAP-000-000085-P02 **SUPP-C-83** Date: 21/03/23



HS2 Ltd accept no responsibility for any circumstances, which arise from the reproduction of this map after alteration, amendment or abbreviation or if it issued in part or issued incomplete in any way.

© Crown copyright and database rights 2023
OS 100049190

Derived from (...cite the scale of the BGS data used...) scale BGS Digital Data under licence 2011/111 BP British Geological Survey, © NERC.

Contains Environment Agency information © Environment Agency and database right.

© Crown copyright material is reproduced with the permission of Land Registry under delegated authority from the Controller of HMSO.

This material was last updated on [date] and may not be copied, distributed, sold or published without the formal permission of Land Registry and Ordnance Survey. Only an official copy of a title plan or register obtained from the Land Registry may be used for legal or other official purposes. © Crown Copyright Ordnance Survey.

Legend

- Acquired Land (Freehold and leasehold)
- Temporary Possession Land S15/S16



High Speed Two
Phase One/ Phase 2A
Injunction Mapping

Map Number:
78

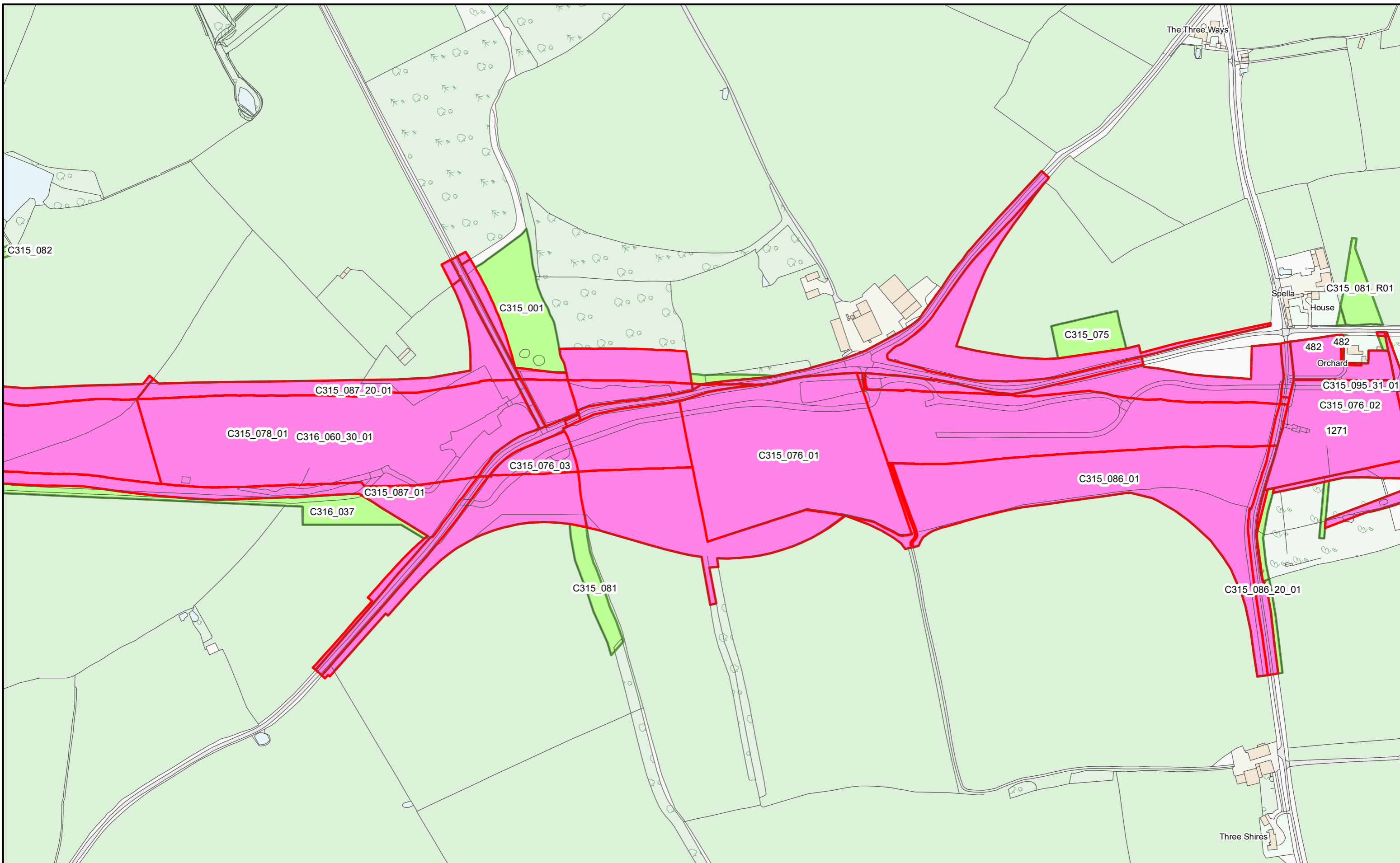
Page 120 of 268
Internal

HS2

Registered in England. Registration number 06791686.
Registered office: 2 Snowhill, Queensway, Birmingham B4 6GA.

Scale at A3: 1:5,000

Doc Number: PH1-HS2-LP-MAP-000-000085-P02 **SUPP-C-84** Date: 21/03/23



HS2 Ltd accept no responsibility for any circumstances, which arise from the reproduction of this map after alteration, amendment or abbreviation or if it issued in part or issued incomplete in any way.

© Crown copyright and database rights 2023
OS 100049190

Derived from (...cite the scale of the BGS data used...) scale BGS Digital Data under licence 2011/111 BP British Geological Survey, © NERC.

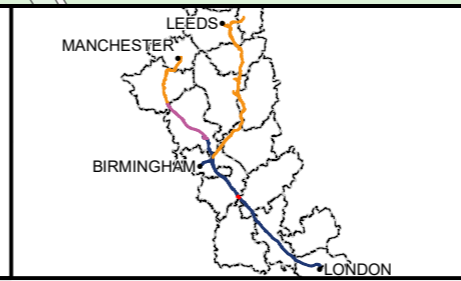
Contains Environment Agency information © Environment Agency and database right.

© Crown copyright material is reproduced with the permission of Land Registry under delegated authority from the Controller of HMSO.

This material was last updated on [date] and may not be copied, distributed, sold or published without the formal permission of Land Registry and Ordnance Survey. Only an official copy of a title plan or register obtained from the Land Registry may be used for legal or other official purposes. © Crown Copyright Ordnance Survey.

Legend

- Acquired Land (Freehold and leasehold)
- Temporary Possession Land S15/S16



High Speed Two
Phase One/ Phase 2A
Injunction Mapping

Map Number:
80

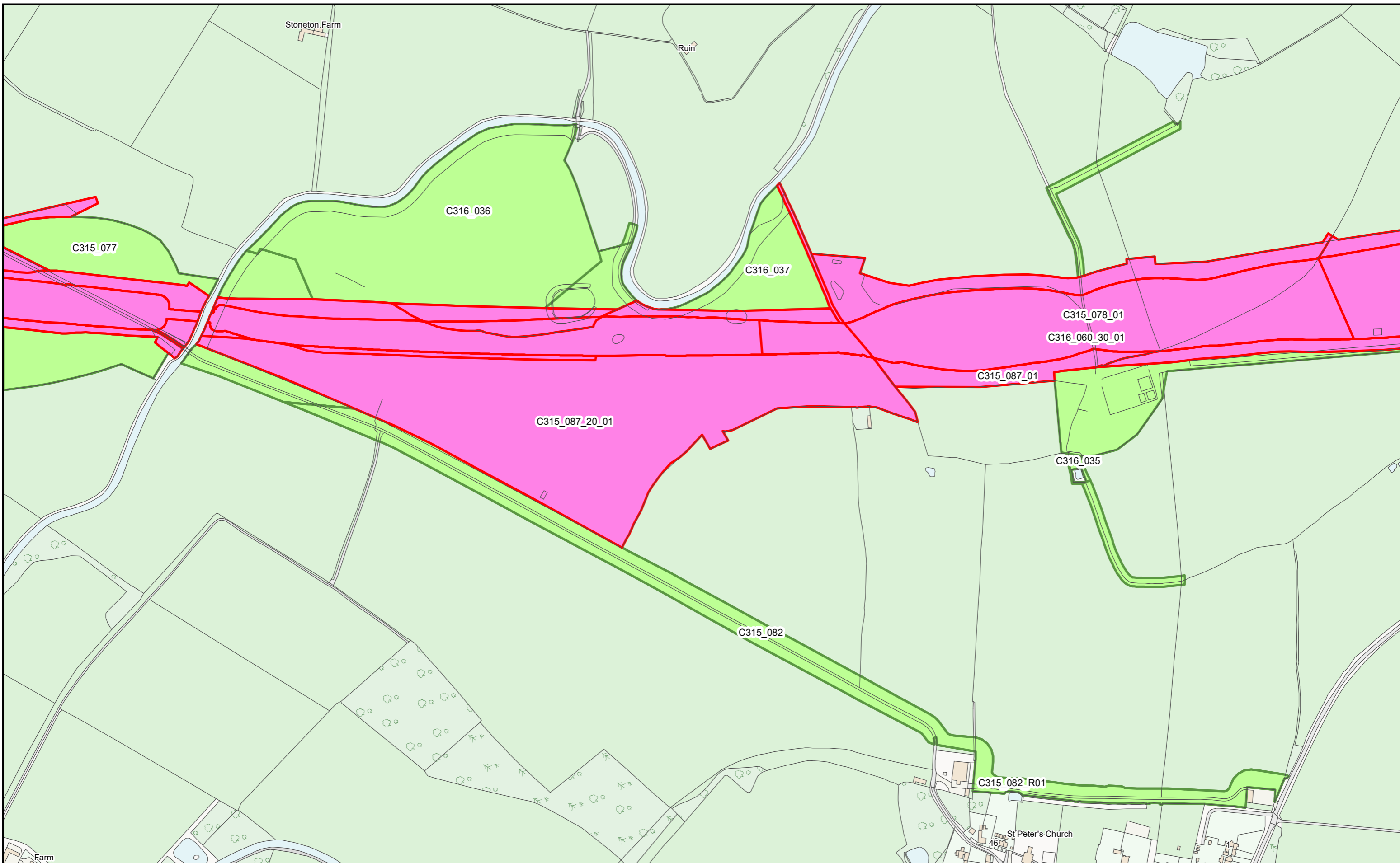
Page 122 of 268
Internal

HS2

Registered in England. Registration number 06791686.
Registered office: 2 Snowhill, Queensway, Birmingham B4 6GA.

Scale at A3: 1:5,000

Doc Number: PH1-HS2-LP-MAP-000-000085-P02 **Supp-C-86** **Date:** 21/03/23



HS2 Ltd accept no responsibility for any circumstances, which arise from the reproduction of this map after alteration, amendment or abbreviation or if it issued in part or issued incomplete in any way.

© Crown copyright and database rights 2023
OS 100049190

Derived from (... cite the scale of the BGS data used ...) scale BGS Digital Data under licence 2011/111 BP British Geological Survey, © NERC.

Contains Environment Agency information © Environment Agency and database right.

© Crown copyright material is reproduced with the permission of Land Registry under delegated authority from the Controller of HMSO.

This material was last updated on [date] and may not be copied, distributed, sold or published without the formal permission of Land Registry and Ordnance Survey. Only an official copy of a title plan or register obtained from the Land Registry may be used for legal or other official purposes. © Crown Copyright Ordnance Survey.

Legend

- Acquired Land (Freehold and leasehold)
- Temporary Possession Land S15/S16



High Speed Two
Phase One/ Phase 2A
Injunction Mapping

Map Number:
81

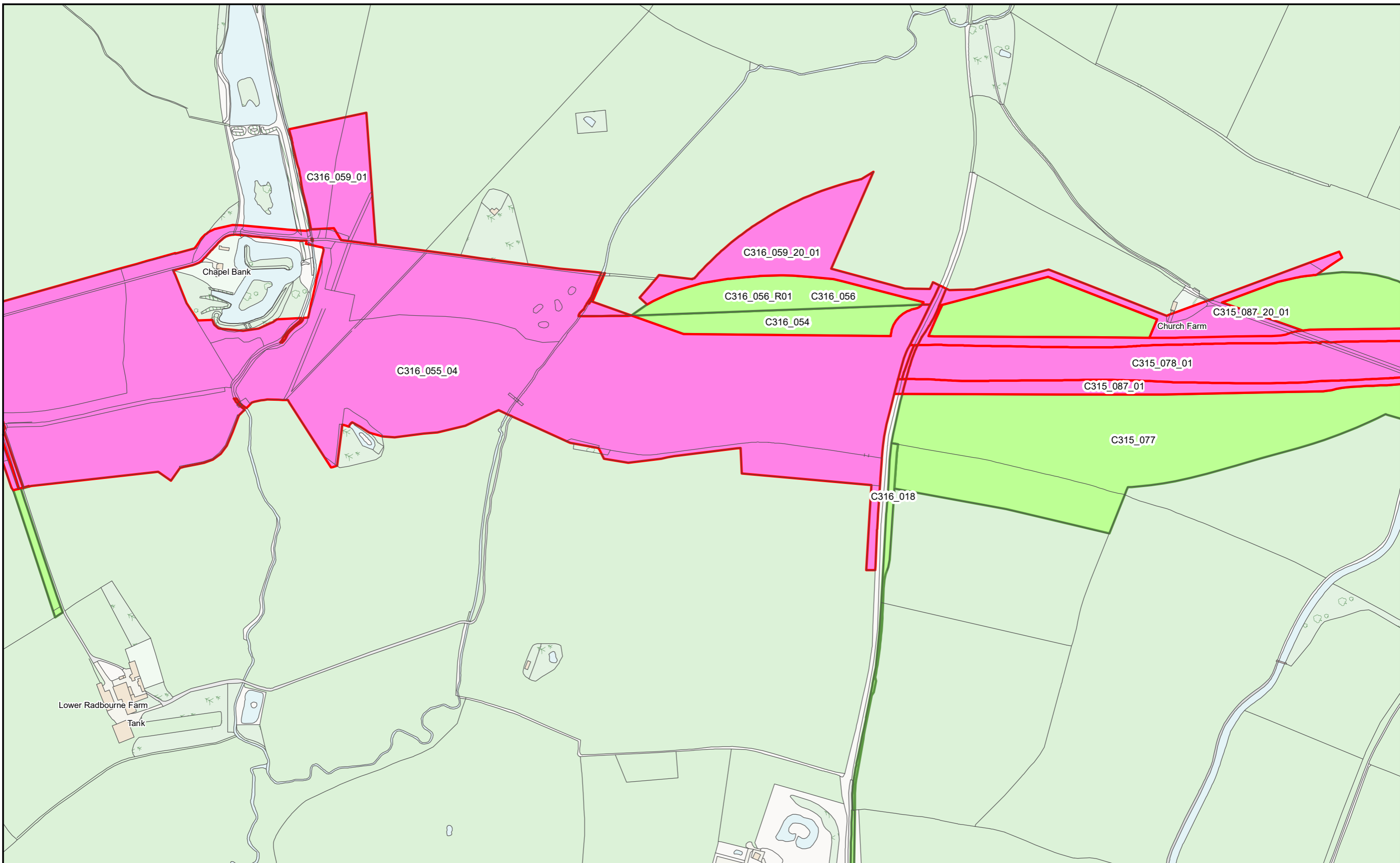
Page 123 of 268
Internal

HS2

Registered in England. Registration number 06791686.
Registered office: 2 Snowhill, Queensway, Birmingham B4 6GA.

Scale at A3: 1:5,000

Doc Number: PH1-HS2-LP-MAP-000-000085-P02 **SUPP-C-87** Date: 21/03/23



HS2 Ltd accept no responsibility for any circumstances, which arise from the reproduction of this map after alteration, amendment or abbreviation or if it issued in part or issued incomplete in any way.

© Crown copyright and database rights 2023
OS 100049190

Derived from (... cite the scale of the BGS data used ...) scale BGS Digital Data under licence 2011/111 BP British Geological Survey, © NERC.

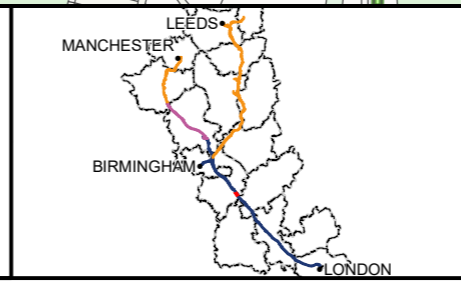
Contains Environment Agency information © Environment Agency and database right.

© Crown copyright material is reproduced with the permission of Land Registry under delegated authority from the Controller of HMSO.

This material was last updated on [date] and may not be copied, distributed, sold or published without the formal permission of Land Registry and Ordnance Survey. Only an official copy of a title plan or register obtained from the Land Registry may be used for legal or other official purposes. © Crown Copyright Ordnance Survey.

Legend

- Acquired Land (Freehold and leasehold)
- Temporary Possession Land S15/S16



High Speed Two
Phase One/ Phase 2A
Injunction Mapping

Map Number:
82

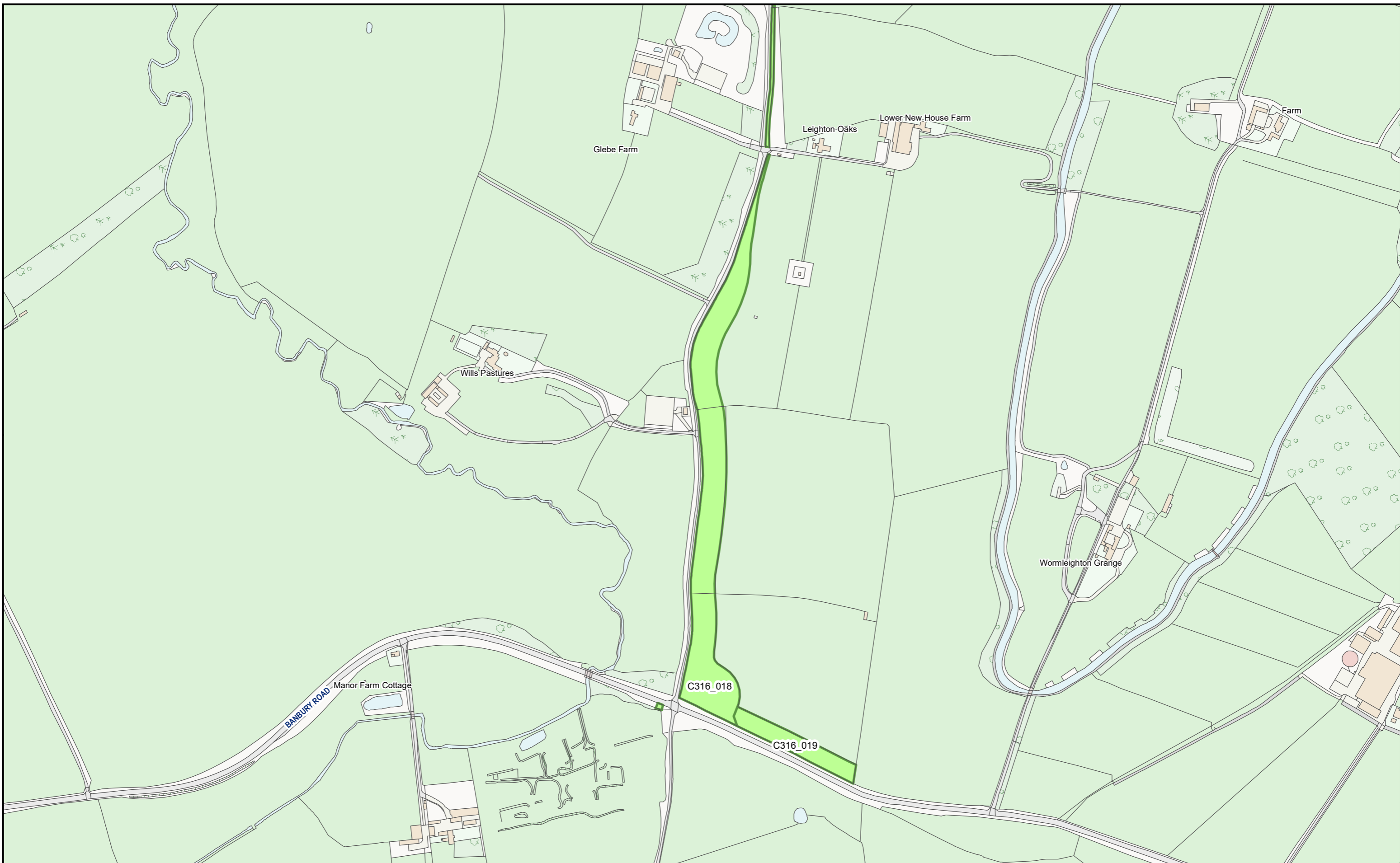
Page 124 of 268
Internal

HS2

Registered in England. Registration number 06791686.
Registered office: 2 Snowhill, Queensway, Birmingham B4 6GA.

Scale at A3: 1:5,000

Doc Number: PH1-HS2-LP-MAP-000-000085-P02 **Supp-C-88** **Date:** 21/03/23



HS2 Ltd accept no responsibility for any circumstances, which arise from the reproduction of this map after alteration, amendment or abbreviation or if it issued in part or issued incomplete in any way.

© Crown copyright and database rights 2023
OS 100049190

Derived from (... cite the scale of the BGS data used ...) scale BGS Digital Data under licence 2011/111 BP British Geological Survey, © NERC.

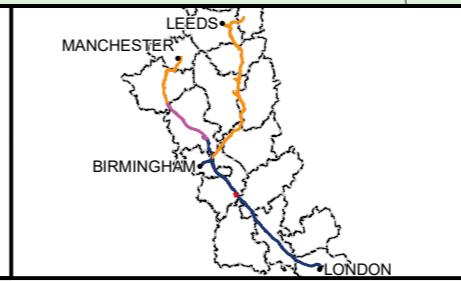
Contains Environment Agency information © Environment Agency and database right.

© Crown copyright material is reproduced with the permission of Land Registry under delegated authority from the Controller of HMSO.

This material was last updated on [date] and may not be copied, distributed, sold or published without the formal permission of Land Registry and Ordnance Survey. Only an official copy of a title plan or register obtained from the Land Registry may be used for legal or other official purposes. © Crown Copyright Ordnance Survey.

Legend

- Acquired Land (Freehold and leasehold)
- Temporary Possession Land S15/S16



High Speed Two
Phase One/ Phase 2A
Injunction Mapping

Map Number:
82-L1

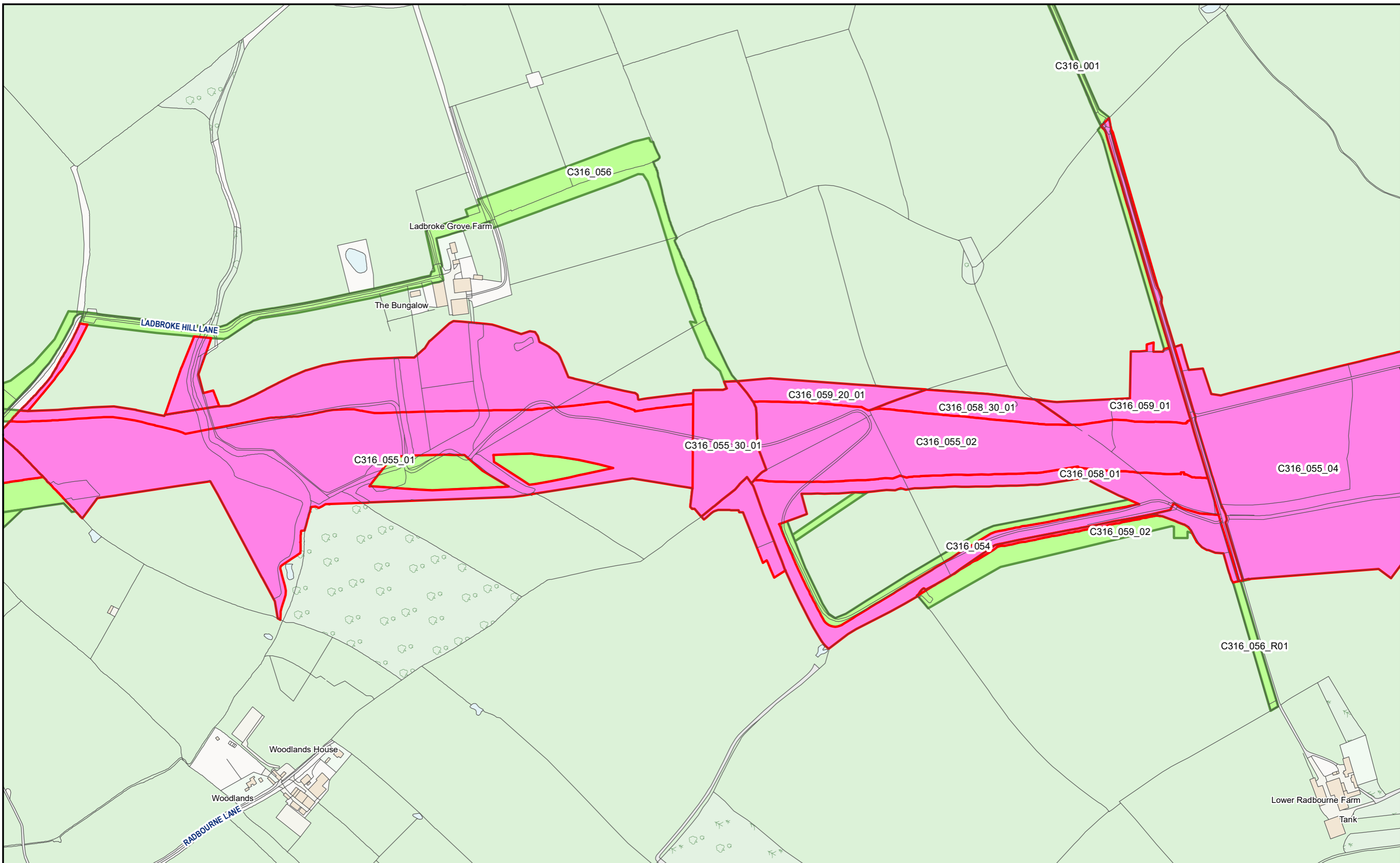
Page 125 of 268
Internal

HS2

Registered in England. Registration number 06791686.
Registered office: 2 Snowhill, Queensway, Birmingham B4 6GA.

Scale at A3: 1:5,000

Doc Number: PH1-HS2-LP-MAP-000-000085-P02 **Supp-C-89** **Date:** 21/03/23



HS2 Ltd accept no responsibility for any circumstances, which arise from the reproduction of this map after alteration, amendment or abbreviation or if it issued in part or issued incomplete in any way.

© Crown copyright and database rights 2023
OS 100049190

Derived from (...cite the scale of the BGS data used...) scale BGS Digital Data under licence 2011/111 BP British Geological Survey, © NERC.

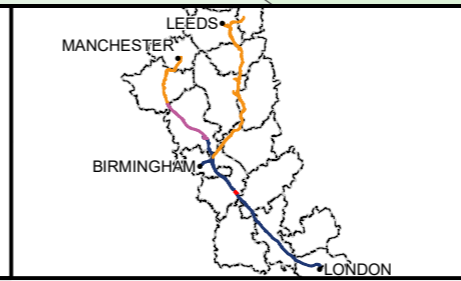
Contains Environment Agency information © Environment Agency and database right.

© Crown copyright material is reproduced with the permission of Land Registry under delegated authority from the Controller of HMSO.

This material was last updated on [date] and may not be copied, distributed, sold or published without the formal permission of Land Registry and Ordnance Survey. Only an official copy of a title plan or register obtained from the Land Registry may be used for legal or other official purposes. © Crown Copyright Ordnance Survey.

Legend

- Acquired Land (Freehold and leasehold)
- Temporary Possession Land S15/S16



High Speed Two
Phase One/ Phase 2A
Injunction Mapping

Map Number:
83

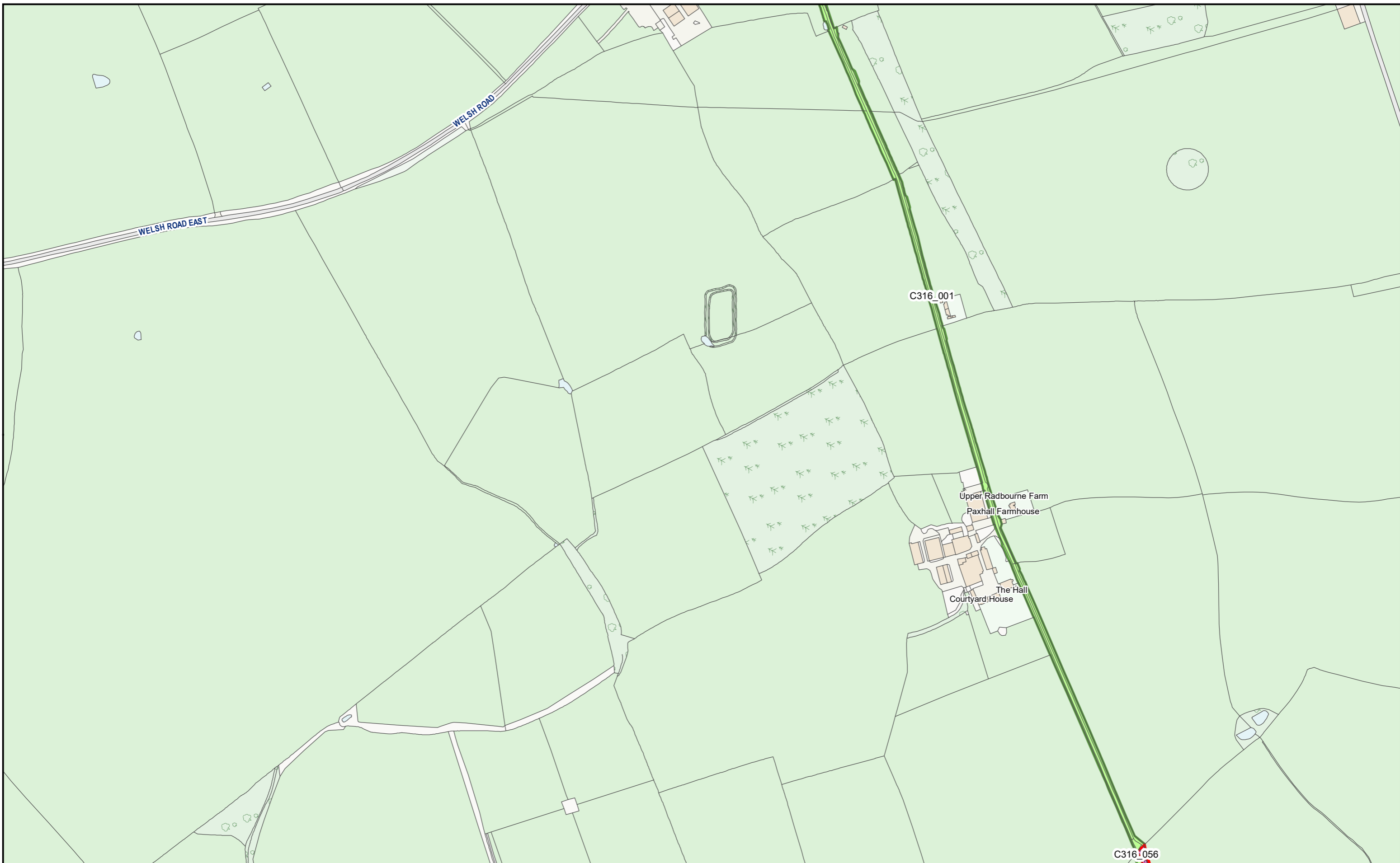
Page 126 of 268
Internal

HS2

Registered in England. Registration number 06791686.
Registered office: 2 Snowhill, Queensway, Birmingham B4 6GA.

Scale at A3: 1:5,000

Doc Number: PH1-HS2-LP-MAP-000-000085-P02 **Supp-C-90** **Date:** 21/03/23



HS2 Ltd accept no responsibility for any circumstances, which arise from the reproduction of this map after alteration, amendment or abbreviation or if it issued in part or issued incomplete in any way.

© Crown copyright and database rights 2023
OS 100049190

Derived from (...cite the scale of the BGS data used...) scale BGS Digital Data under licence 2011/111 BP British Geological Survey, © NERC.

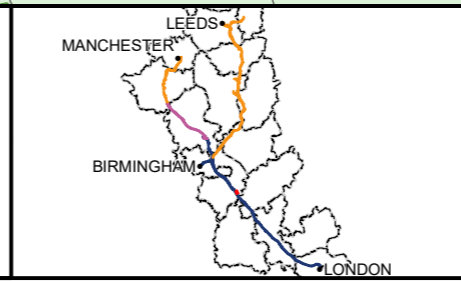
Contains Environment Agency information © Environment Agency and database right.

© Crown copyright material is reproduced with the permission of Land Registry under delegated authority from the Controller of HMSO.

This material was last updated on [date] and may not be copied, distributed, sold or published without the formal permission of Land Registry and Ordnance Survey. Only an official copy of a title plan or register obtained from the Land Registry may be used for legal or other official purposes. © Crown Copyright Ordnance Survey.

Legend

- Acquired Land (Freehold and leasehold)
- Temporary Possession Land S15/S16



High Speed Two
Phase One/ Phase 2A
Injunction Mapping

Map Number:
83-R1

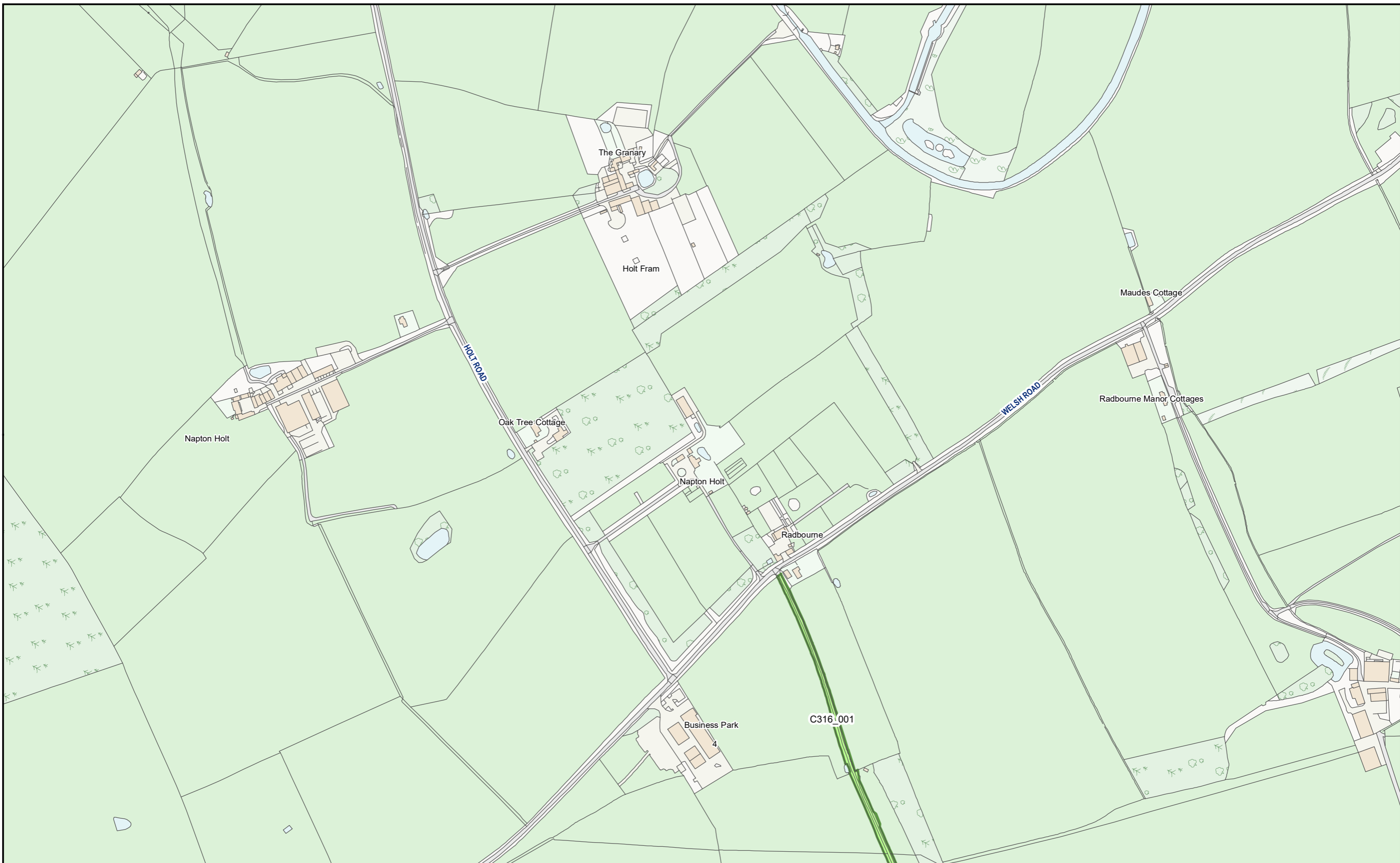
Page 127 of 268
Internal

HS2

Registered in England. Registration number 06791686.
Registered office: 2 Snowhill, Queensway, Birmingham B4 6GA.

Scale at A3: 1:5,000

Doc Number: PH1-HS2-LP-MAP-000-000085-P02 **Supp-C-91** **Date:** 21/03/23



HS2 Ltd accept no responsibility for any circumstances, which arise from the reproduction of this map after alteration, amendment or abbreviation or if it issued in part or issued incomplete in any way.

© Crown copyright and database rights 2023
OS 100049190

Derived from (... cite the scale of the BGS data used ...) scale BGS Digital Data under licence 2011/111 BP British Geological Survey, © NERC.

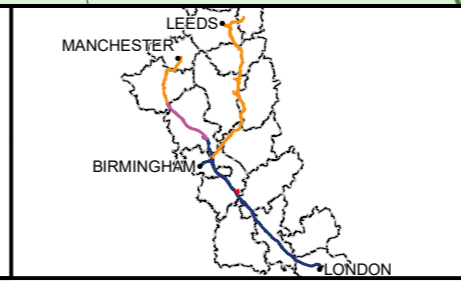
Contains Environment Agency information © Environment Agency and database right.

© Crown copyright material is reproduced with the permission of Land Registry under delegated authority from the Controller of HMSO.

This material was last updated on [date] and may not be copied, distributed, sold or published without the formal permission of Land Registry and Ordnance Survey. Only an official copy of a title plan or register obtained from the Land Registry may be used for legal or other official purposes. © Crown Copyright Ordnance Survey.

Legend

- Acquired Land (Freehold and leasehold)
- Temporary Possession Land S15/S16



High Speed Two
Phase One/ Phase 2A
Injunction Mapping

Map Number:
83-R2

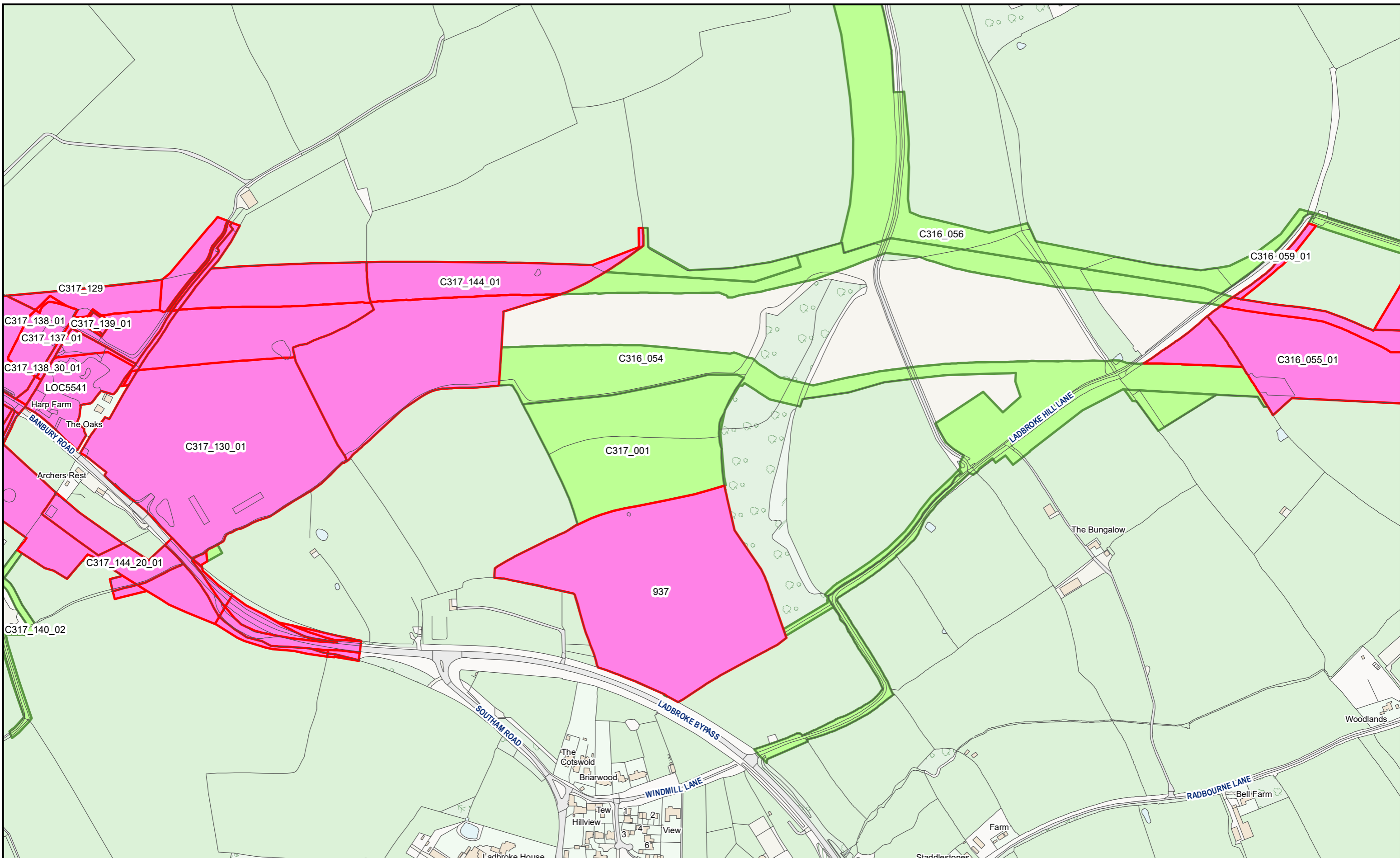
Page 128 of 268
Internal

HS2

Registered in England. Registration number 06791686.
Registered office: 2 Snowhill, Queensway, Birmingham B4 6GA.

Scale at A3: 1:5,000

Doc Number: PH1-HS2-LP-MAP-000-000085-P02 **Supp-C-92** **Date:** 21/03/23



HS2 Ltd accept no responsibility for any circumstances, which arise from the reproduction of this map after alteration, amendment or abbreviation or if it issued in part or issued incomplete in any way.

© Crown copyright and database rights 2023
OS 100049190

Derived from (...cite the scale of the BGS data used...) scale BGS Digital Data under licence 2011/111 BP British Geological Survey, © NERC.

Contains Environment Agency information © Environment Agency and database right.

© Crown copyright material is reproduced with the permission of Land Registry under delegated authority from the Controller of HMSO.

This material was last updated on [date] and may not be copied, distributed, sold or published without the formal permission of Land Registry and Ordnance Survey. Only an official copy of a title plan or register obtained from the Land Registry may be used for legal or other official purposes. © Crown Copyright Ordnance Survey.

Legend

- Acquired Land (Freehold and leasehold)
- Temporary Possession Land S15/S16



High Speed Two
Phase One/ Phase 2A
Injunction Mapping

Map Number:
84

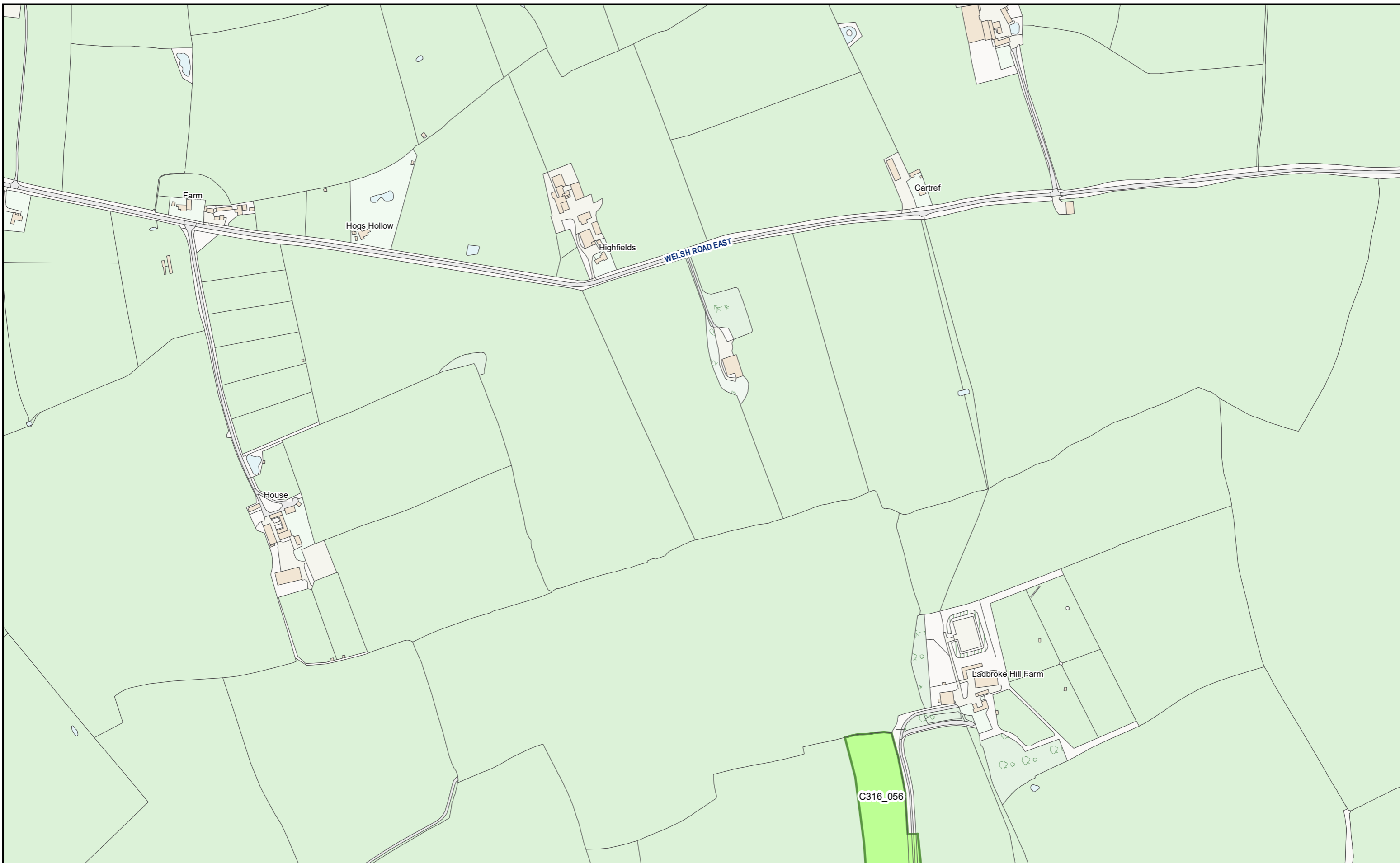
Page 129 of 268
Internal

HS2

Registered in England. Registration number 06791686.
Registered office: 2 Snowhill, Queensway, Birmingham B4 6GA.

Scale at A3: 1:5,000

Doc Number: PH1-HS2-LP-MAP-000-000085-P02 **SUPP-C-93** Date: 21/03/23



HS2 Ltd accept no responsibility for any circumstances, which arise from the reproduction of this map after alteration, amendment or abbreviation or if it issued in part or issued incomplete in any way.

© Crown copyright and database rights 2023
OS 100049190

Derived from (...cite the scale of the BGS data used...) scale BGS Digital Data under licence 2011/111 BP British Geological Survey, © NERC.

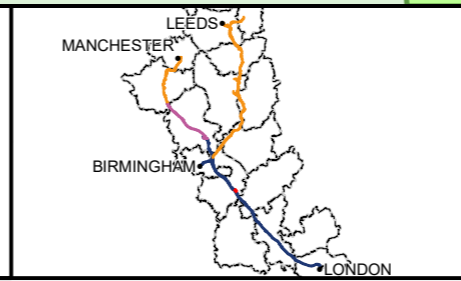
Contains Environment Agency information © Environment Agency and database right.

© Crown copyright material is reproduced with the permission of Land Registry under delegated authority from the Controller of HMSO.

This material was last updated on [date] and may not be copied, distributed, sold or published without the formal permission of Land Registry and Ordnance Survey. Only an official copy of a title plan or register obtained from the Land Registry may be used for legal or other official purposes. © Crown Copyright Ordnance Survey.

Legend

- Acquired Land (Freehold and leasehold)
- Temporary Possession Land S15/S16



High Speed Two
Phase One/ Phase 2A
Injunction Mapping

Map Number:
84-R1

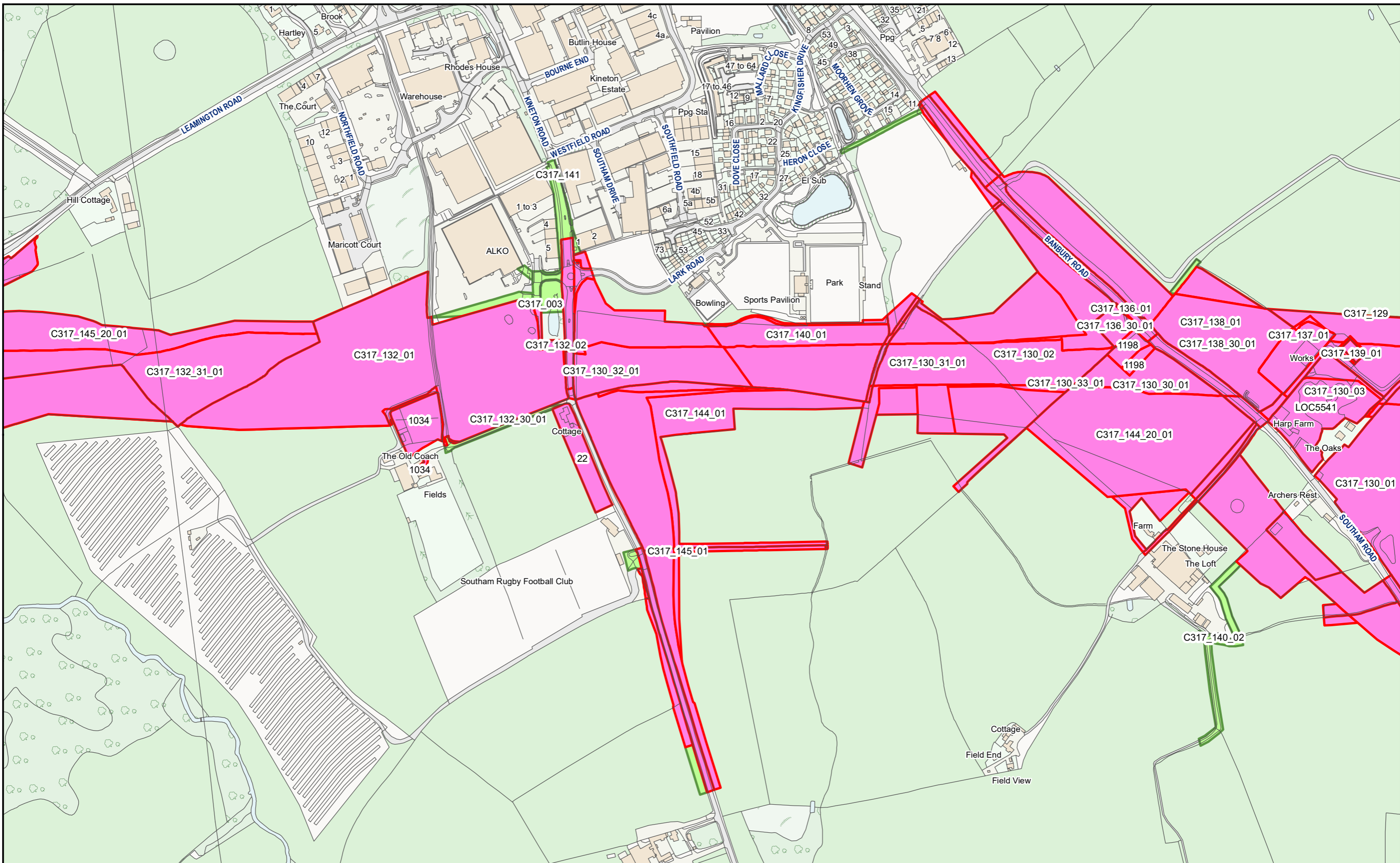
Page 130 of 268
Internal

HS2

Registered in England. Registration number 06791686.
Registered office: 2 Snowhill, Queensway, Birmingham B4 6GA.

Scale at A3: 1:5,000

Doc Number: PH1-HS2-LP-MAP-000-000085-P02 **Supp-C-94** **Date:** 21/03/23



HS2 Ltd accept no responsibility for any circumstances, which arise from the reproduction of this map after alteration, amendment or abbreviation or if it issued in part or issued incomplete in any way.

© Crown copyright and database rights 2023
OS 100049190

Derived from (... cite the scale of the BGS data used ...) scale BGS Digital Data under licence 2011/111 BP British Geological Survey, © NERC.

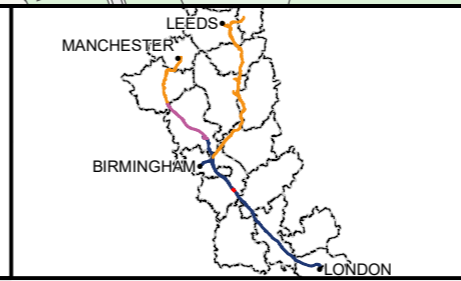
Contains Environment Agency information © Environment Agency and database right.

© Crown copyright material is reproduced with the permission of Land Registry under delegated authority from the Controller of HMSO.

This material was last updated on [date] and may not be copied, distributed, sold or published without the formal permission of Land Registry and Ordnance Survey. Only an official copy of a title plan or register obtained from the Land Registry may be used for legal or other official purposes. © Crown Copyright Ordnance Survey.

Legend

- Acquired Land (Freehold and leasehold)
- Temporary Possession Land S15/S16



High Speed Two
Phase One/ Phase 2A
Injunction Mapping

Map Number:
85

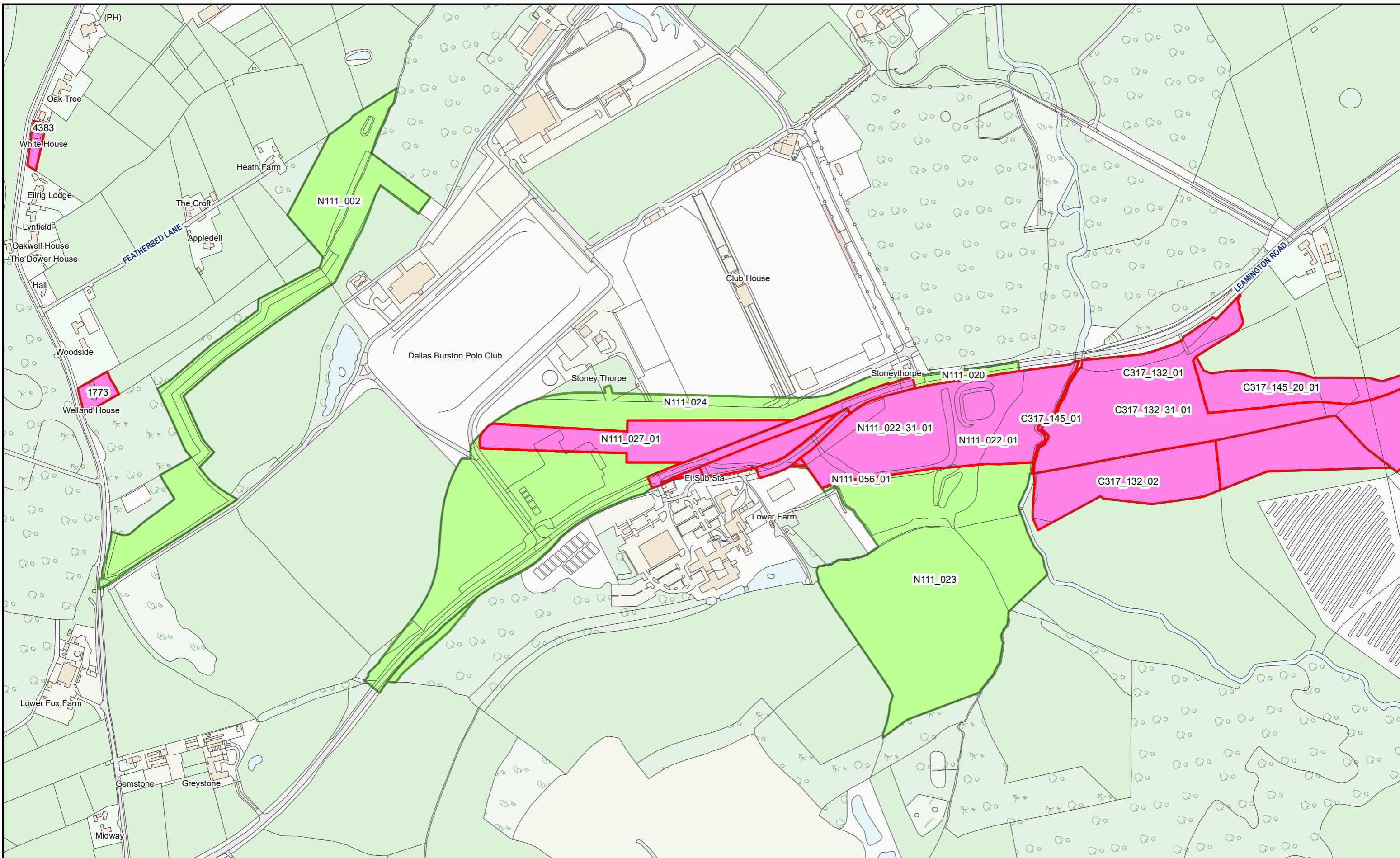
Page 131 of 268
Internal

HS2 Scale at A3: 1:5,000

Registered in England. Registration number 06791686.
Registered office: 2 Snowhill, Queensway, Birmingham B4 6GA.

0 50 100 150
Metres

Doc Number: PH1-HS2-LP-MAP-000-000085-P02 **Supp-C-95** **Date:** 21/03/23



HS2 Ltd accept no responsibility for any circumstances, which arise from the reproduction of this map after alteration, amendment or abbreviation or if it issued in part or issued incomplete in any way.

© Crown copyright and database rights 2023 OS 100049190

Derived from (... cite the scale of the BGS data used ...) scale BGS Digital Data under licence 2011/111 BP British Geological Survey, © NERC.

Contains Environment Agency information © Environment Agency and database right.

© Crown copyright material is reproduced with the permission of Land Registry under delegated authority from the Controller of HMSO.

This material was last updated on [date] and may not be copied, distributed, sold or published without the formal permission of Land Registry and Ordnance Survey. Only an official copy of a title plan or register obtained from the Land Registry may be used for legal or other official purposes. © Crown Copyright Ordnance Survey.

Legend

- Acquired Land (Freehold and leasehold)
- Temporary Possession Land S15/S16



High Speed Two
Phase One/ Phase 2A
Injunction Mapping

Map Number:
86

Page 132 of 268
Internal

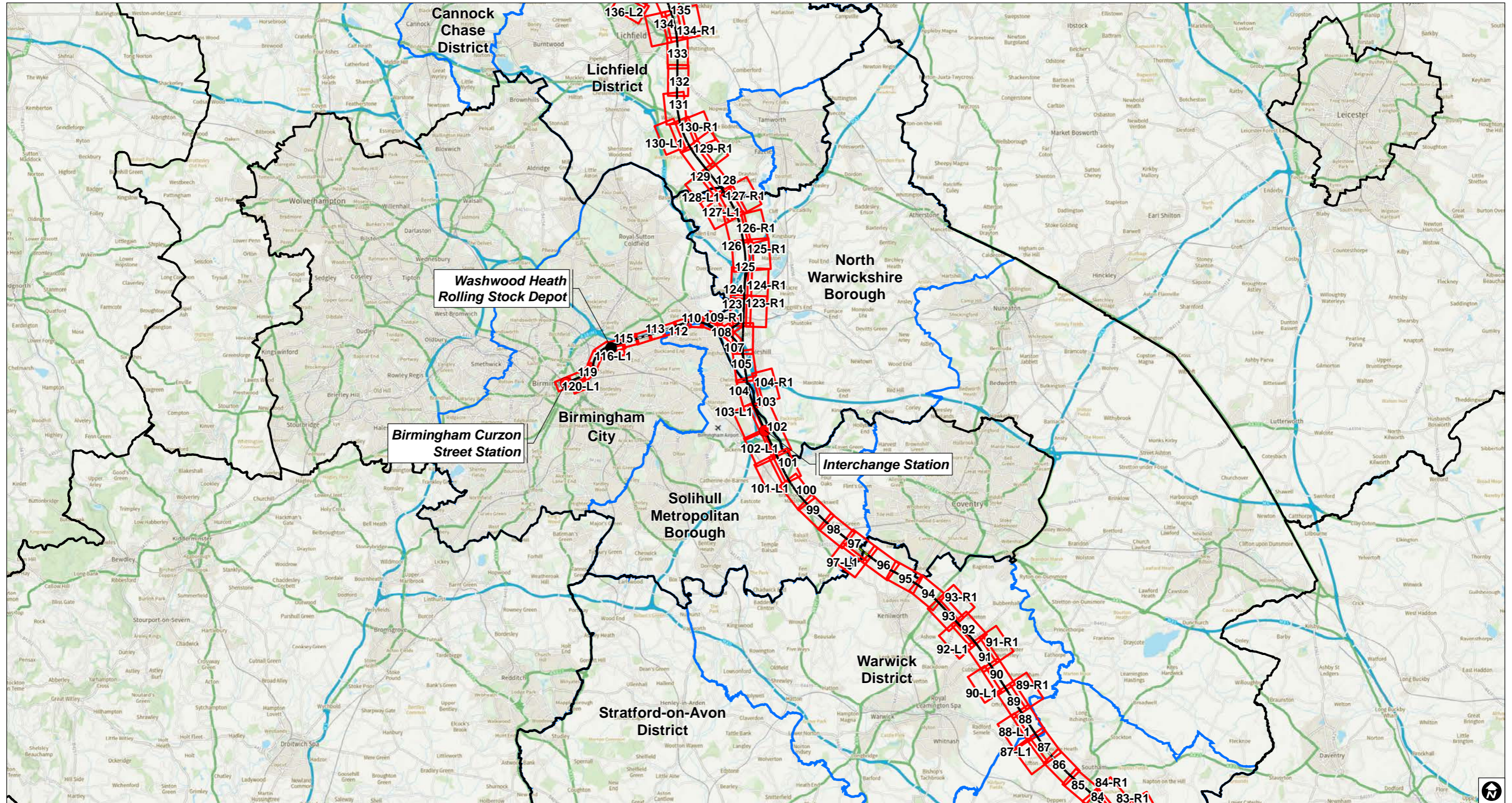
HS2

Registered in England. Registration number 06791686.
Registered office: 2 Snowhill, Queensway, Birmingham B4 6GA.

Scale at A3: 1:5,000

Doc Number: PH1-HS2-LP-MAP-000-000085-P02 **SUPP-C-96** Date: 21/03/23

PHASE ONE AREA NORTH KEY PLAN

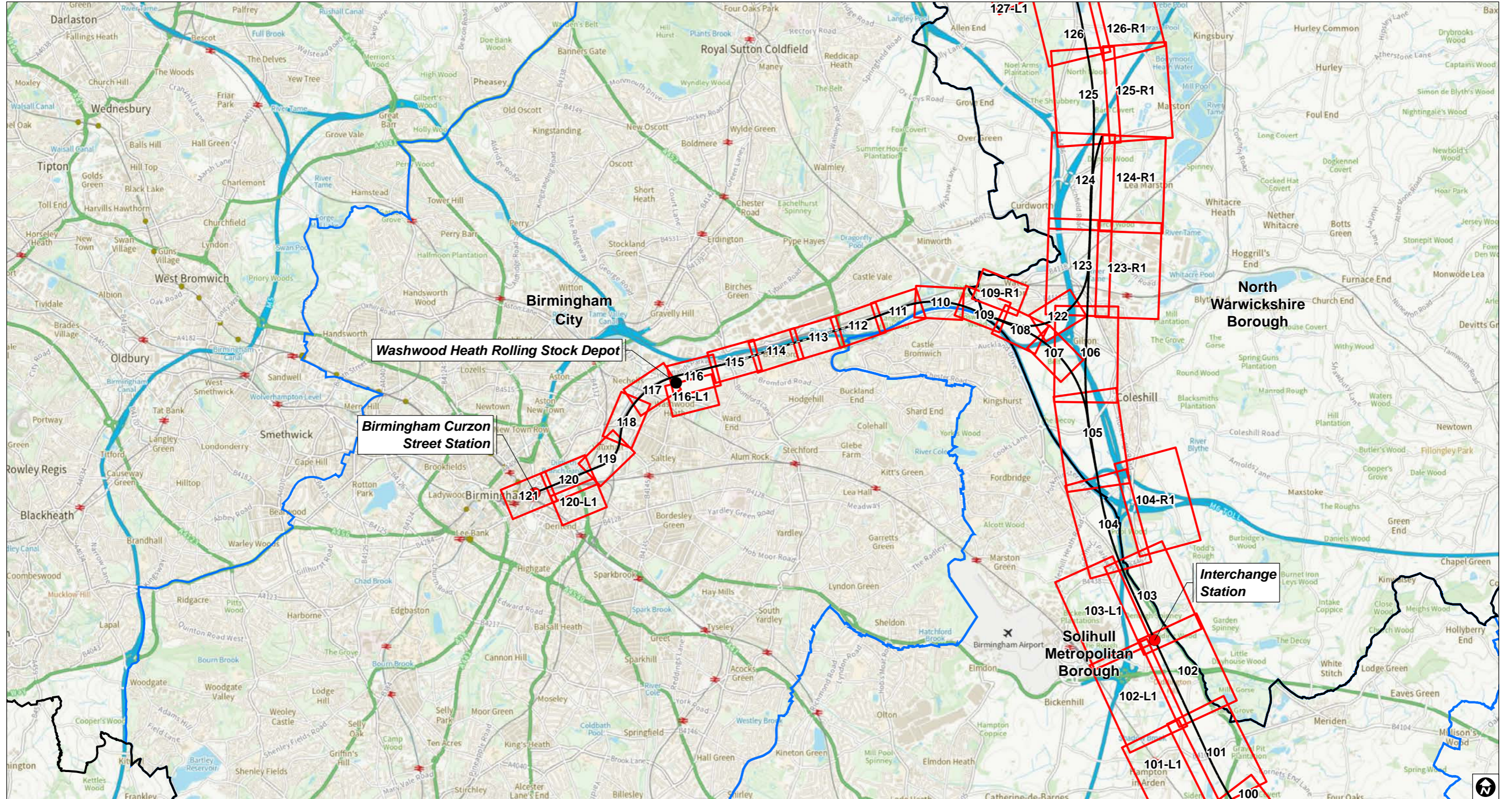


Individual Key Plan Splits ● Connection ● HS2 Depot ● HS2 Station — Route on surface - - - Route in tunnel - - - Route in green tunnel □ County boundary □ Local Authority boundary

PH1-HS2-LP-MAP-000-000085-P02

© Crown copyright and database rights 2023 OS 100049190 HS2 Ltd accept no responsibility for any circumstances, which arise from the reproduction of this map after alteration, amendment or abbreviation or if it is issued in part or issued incomplete in any way.

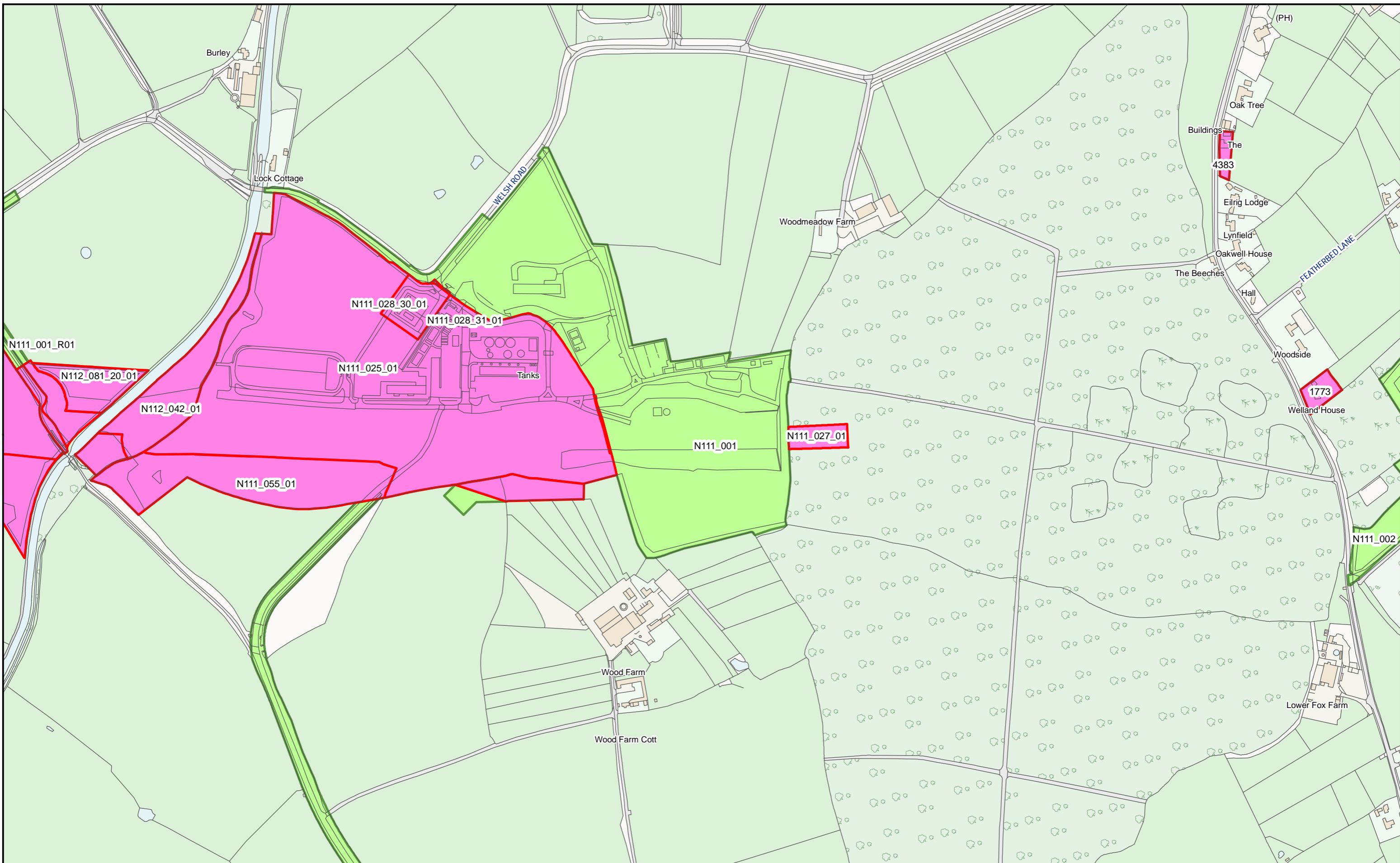
PHASE ONE AREA North (Curzon Spur) KEY PLAN



Individual Key Plan Splits ● Connection ● HS2 Depot ● HS2 Station — Route on surface - - - Route in tunnel - - - Route in green tunnel □ County boundary □ Local Authority boundary

PH1-HS2-LP-MAP-000-000085-P02

© Crown copyright and database rights 2023 OS 100049190 HS2 Ltd accept no responsibility for any circumstances, which arise from the reproduction of this map after alteration, amendment or abbreviation or if it is issued in part or issued incomplete in any way.



HS2 Ltd accept no responsibility for any circumstances, which arise from the reproduction of this map after alteration, amendment or abbreviation or if it issued in part or issued incomplete in any way.

© Crown copyright and database rights 2023
OS 100049190

Derived from (...cite the scale of the BGS data used...) scale BGS Digital Data under licence 2011/111 BP British Geological Survey, © NERC.

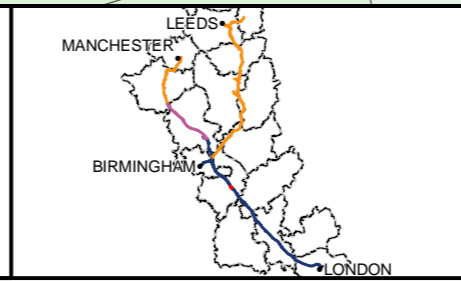
Contains Environment Agency information © Environment Agency and database right.

© Crown copyright material is reproduced with the permission of Land Registry under delegated authority from the Controller of HMSO.

This material was last updated on [date] and may not be copied, distributed, sold or published without the formal permission of Land Registry and Ordnance Survey. Only an official copy of a title plan or register obtained from the Land Registry may be used for legal or other official purposes. © Crown Copyright Ordnance Survey.

Legend

- Acquired Land (Freehold and leasehold)
- Temporary Possession Land S15/S16



High Speed Two
Phase One/ Phase 2A
Injunction Mapping

Map Number:
87

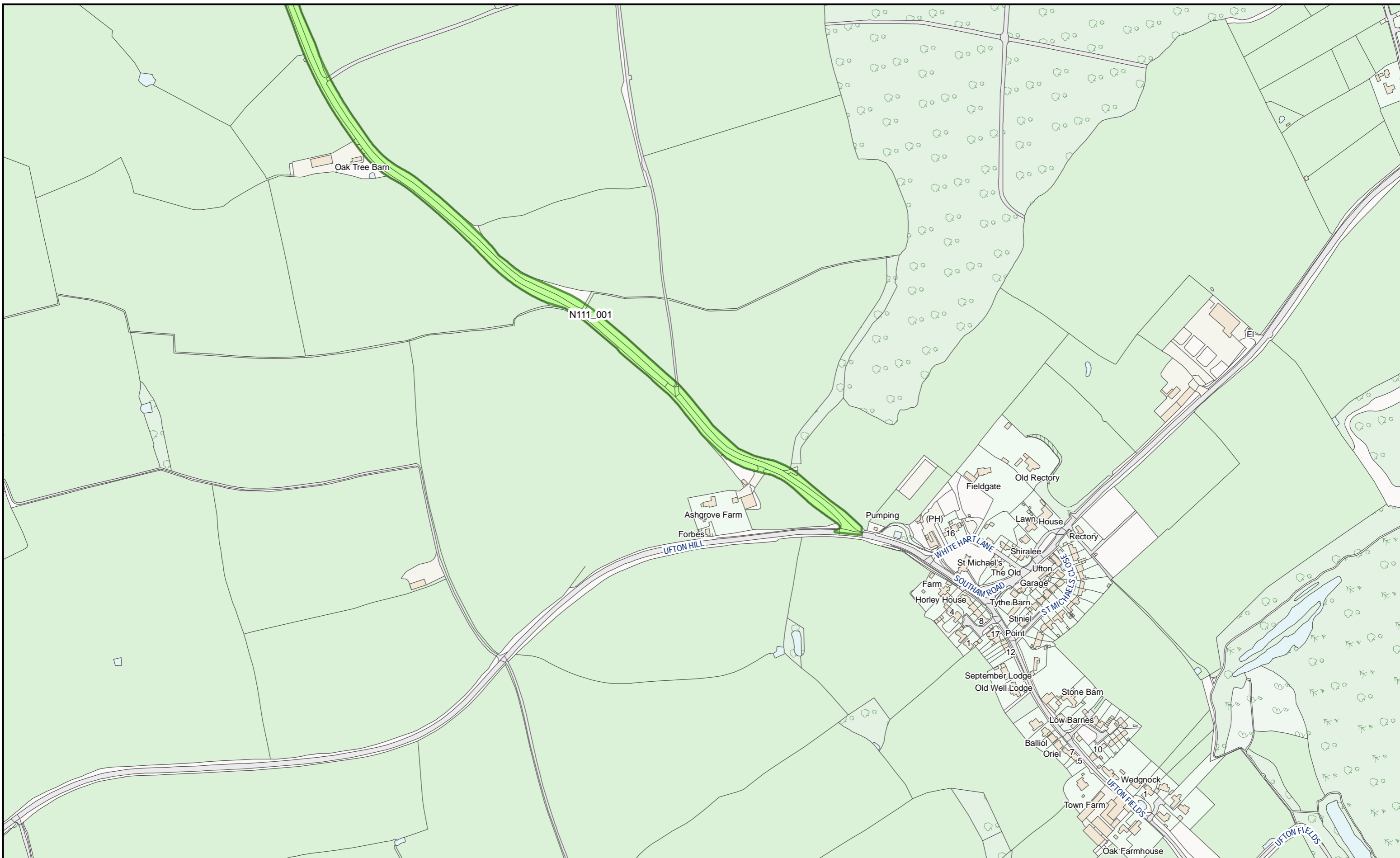
Page 133 of 268
Internal

HS2

Registered in England. Registration number 06791686.
Registered office: 2 Snowhill, Queensway, Birmingham B4 6GA.

Scale at A3: 1:5,000

Doc Number: PH1-HS2-LP-MAP-000-000085-P02 **Supp-C-99** **Date:** 21/03/23



HS2 Ltd accept no responsibility for any circumstances, which arise from the reproduction of this map after alteration, amendment or abbreviation or if it issued in part or issued incomplete in any way.

© Crown copyright and database rights 2023
OS 100049190

Derived from (...cite the scale of the BGS data used...) scale BGS Digital Data under licence 2011/111 BP British Geological Survey, © NERC.

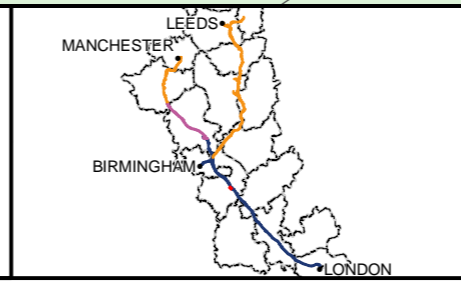
Contains Environment Agency information © Environment Agency and database right.

© Crown copyright material is reproduced with the permission of Land Registry under delegated authority from the Controller of HMSO.

This material was last updated on [date] and may not be copied, distributed, sold or published without the formal permission of Land Registry and Ordnance Survey. Only an official copy of a title plan or register obtained from the Land Registry may be used for legal or other official purposes. © Crown Copyright Ordnance Survey.

Legend

- Acquired Land (Freehold and leasehold)
- Temporary Possession Land S15/S16



High Speed Two
Phase One/ Phase 2A
Injunction Mapping

Map Number:
87-L1

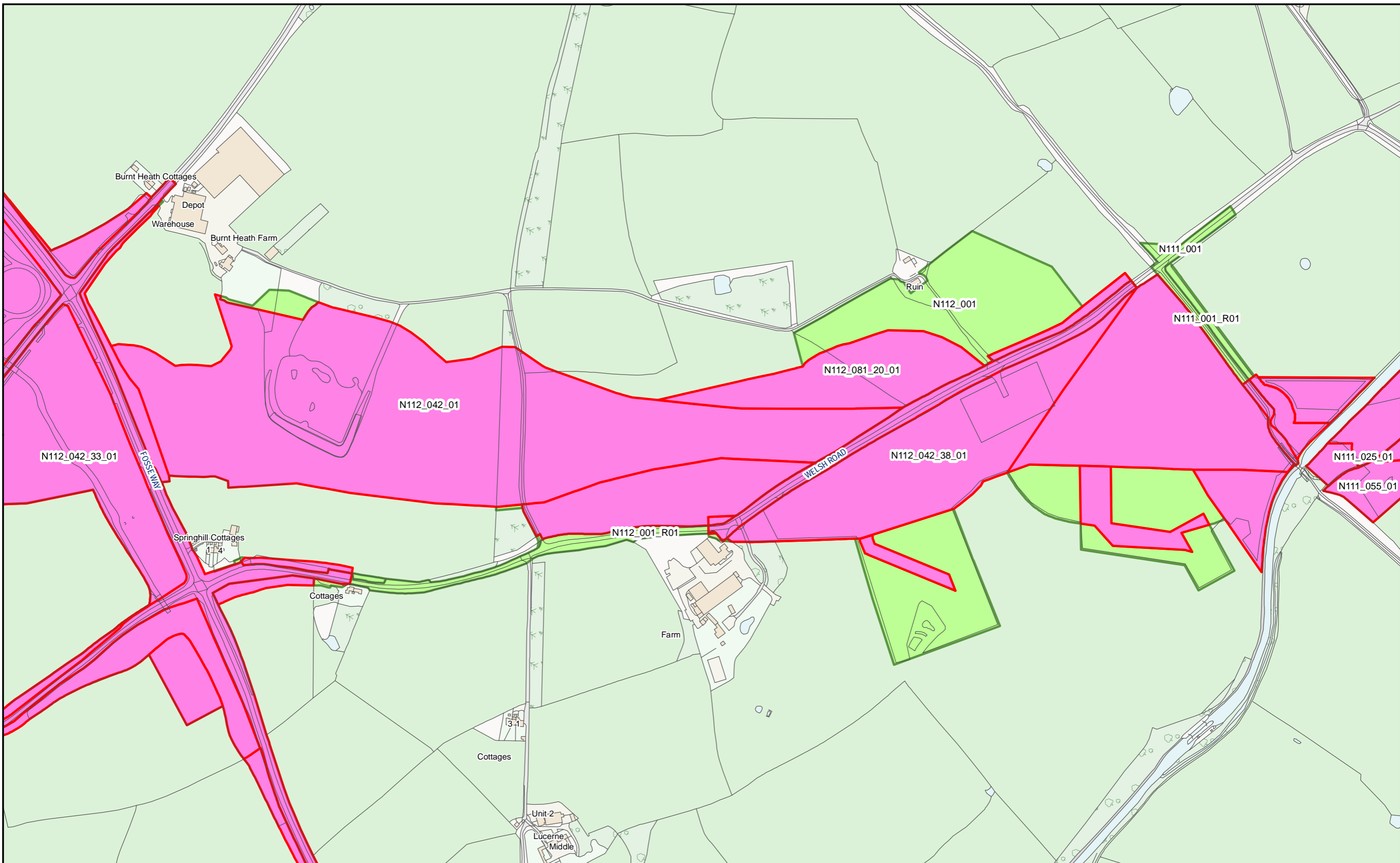
Page 134 of 268
Internal

HS2

Registered in England. Registration number 06791686.
Registered office: 2 Snowhill, Queensway, Birmingham B4 6QA.

Scale at A3: 1:5,000

Doc Number: PH1-HS2-LP-MAP-000-000085-P02 **Supp-C-100** **Date:** 21/03/23



HS2 Ltd accept no responsibility for any circumstances, which arise from the reproduction of this map after alteration, amendment or abbreviation or if it issued in part or issued incomplete in any way.

© Crown copyright and database rights 2023
OS 100049190

Derived from (...cite the scale of the BGS data used...) scale BGS Digital Data under licence 2011/111 BP British Geological Survey, © NERC.

Contains Environment Agency information © Environment Agency and database right.

© Crown copyright material is reproduced with the permission of Land Registry under delegated authority from the Controller of HMSO.

This material was last updated on [date] and may not be copied, distributed, sold or published without the formal permission of Land Registry and Ordnance Survey. Only an official copy of a title plan or register obtained from the Land Registry may be used for legal or other official purposes. © Crown Copyright Ordnance Survey.

Legend

- Acquired Land (Freehold and leasehold)
- Temporary Possession Land S15/S16



High Speed Two
Phase One/ Phase 2A
Injunction Mapping

Map Number:
88

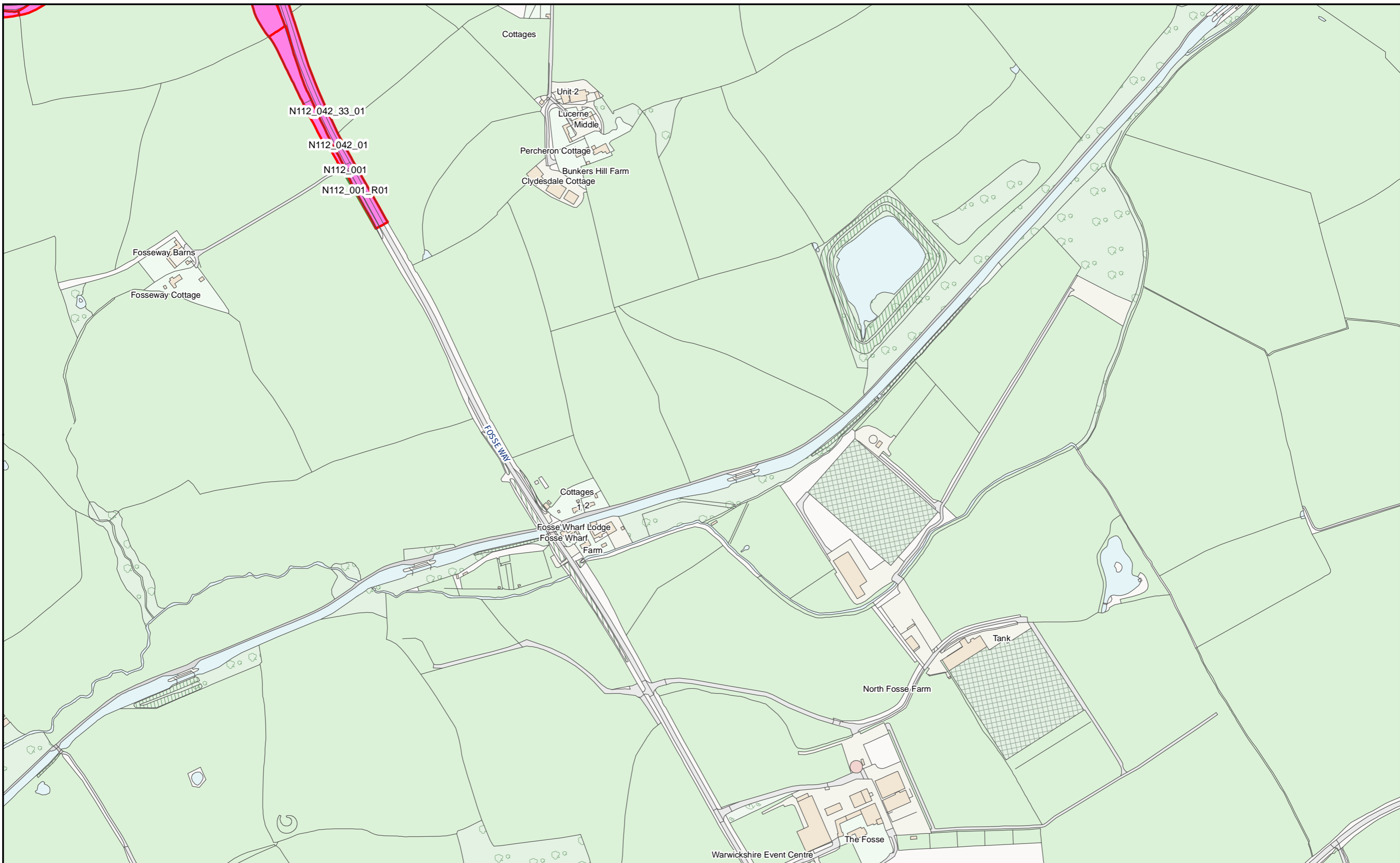
Page 135 of 268
Internal

HS2

Registered in England. Registration number 06791686.
Registered office: 2 Snowhill, Queensway, Birmingham B4 6GA.

Scale at A3: 1:5,000

Doc Number: PH1-HS2-LP-MAP-000-000085-P02 **SUPP-C-101** Date: 21/03/23



HS2 Ltd accept no responsibility for any circumstances, which arise from the reproduction of this map after alteration, amendment or abbreviation or if it issued in part or issued incomplete in any way.

© Crown copyright and database rights 2023
OS 100049190

Derived from (...cite the scale of the BGS data used...) scale BGS Digital Data under licence 2011/111 BP British Geological Survey, © NERC.

Contains Environment Agency information © Environment Agency and database right.

© Crown copyright material is reproduced with the permission of Land Registry under delegated authority from the Controller of HMSO.

This material was last updated on [date] and may not be copied, distributed, sold or published without the formal permission of Land Registry and Ordnance Survey. Only an official copy of a title plan or register obtained from the Land Registry may be used for legal or other official purposes. © Crown Copyright Ordnance Survey.

Legend

- Acquired Land (Freehold and leasehold)
- Temporary Possession Land S15/S16



High Speed Two
Phase One/ Phase 2A
Injunction Mapping

Map Number:
88-L1

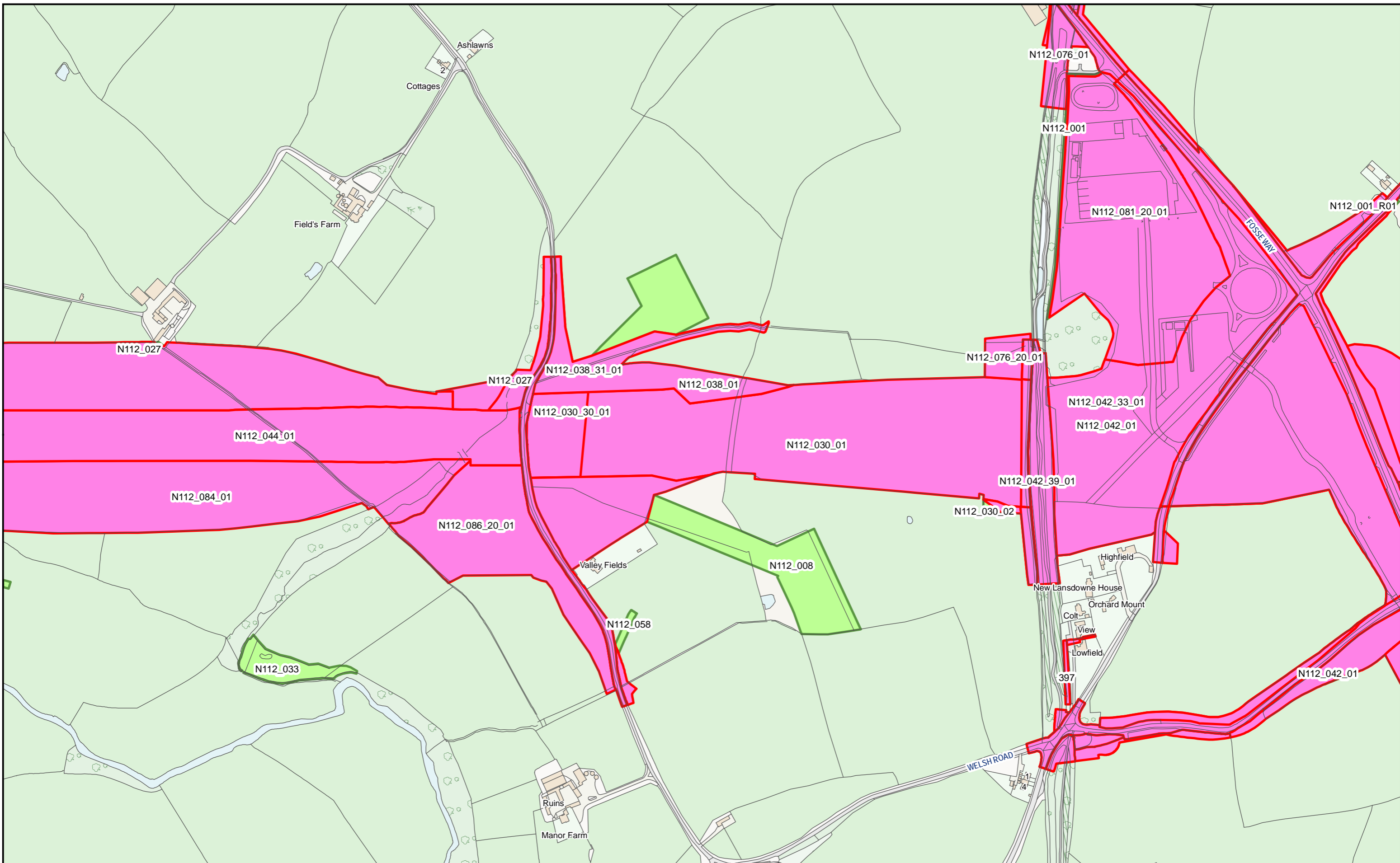
Page 136 of 268
Internal

HS2

Registered in England. Registration number 06791686.
Registered office: 2 Snowhill, Queensway, Birmingham B4 6GA.

Scale at A3: 1:5,000

Doc Number: PH1-HS2-LP-MAP-000-000085-P02 **SUPP-C-102** Date: 21/03/23



HS2 Ltd accept no responsibility for any circumstances, which arise from the reproduction of this map after alteration, amendment or abbreviation or if it issued in part or issued incomplete in any way.

© Crown copyright and database rights 2023
OS 100049190

Derived from (...cite the scale of the BGS data used...) scale BGS Digital Data under licence 2011/111 BP British Geological Survey, © NERC.

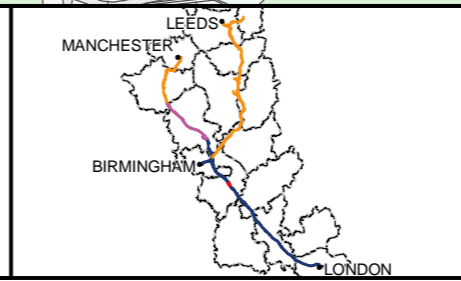
Contains Environment Agency information © Environment Agency and database right.

© Crown copyright material is reproduced with the permission of Land Registry under delegated authority from the Controller of HMSO.

This material was last updated on [date] and may not be copied, distributed, sold or published without the formal permission of Land Registry and Ordnance Survey. Only an official copy of a title plan or register obtained from the Land Registry may be used for legal or other official purposes. © Crown Copyright Ordnance Survey.

Legend

- Acquired Land (Freehold and leasehold)
- Temporary Possession Land S15/S16



High Speed Two
Phase One/ Phase 2A
Injunction Mapping

Map Number:
89

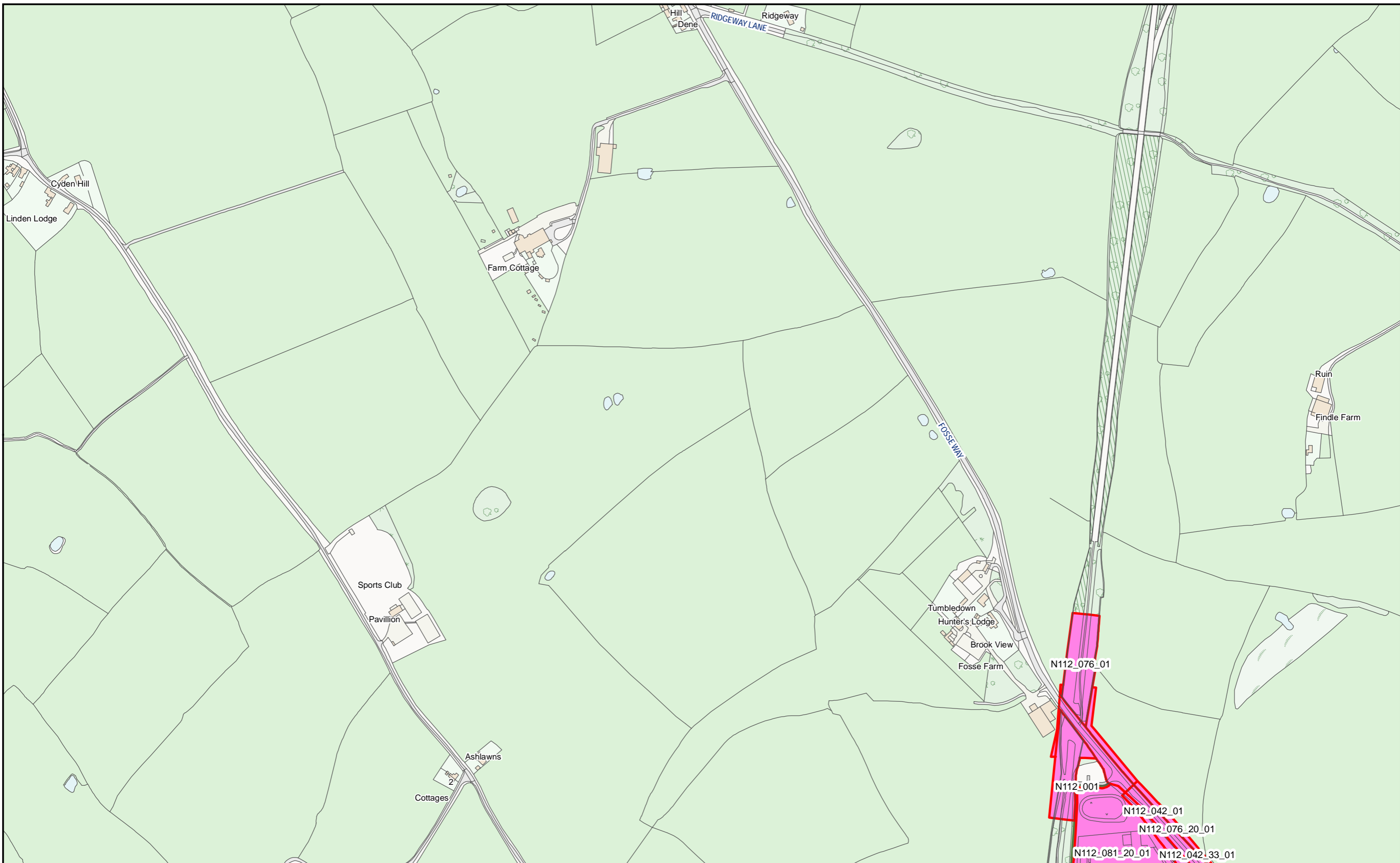
Page 137 of 268
Internal

HS2

Registered in England. Registration number 06791686.
Registered office: 2 Snowhill, Queensway, Birmingham B4 6GA.

Scale at A3: 1:5,000

Doc Number: PH1-HS2-LP-MAP-000-000085-P02 **Supp-C-103** **Date:** 21/03/23



HS2 Ltd accept no responsibility for any circumstances, which arise from the reproduction of this map after alteration, amendment or abbreviation or if it issued in part or issued incomplete in any way.

© Crown copyright and database rights 2023
OS 100049190

Derived from (...cite the scale of the BGS data used...) scale BGS Digital Data under licence 2011/111 BP British Geological Survey, © NERC.

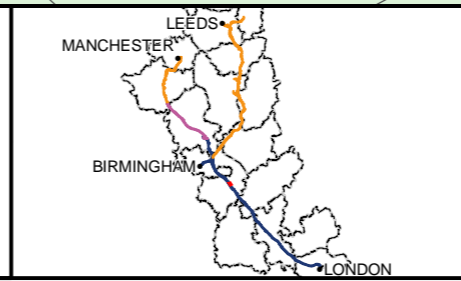
Contains Environment Agency information © Environment Agency and database right.

© Crown copyright material is reproduced with the permission of Land Registry under delegated authority from the Controller of HMSO.

This material was last updated on [date] and may not be copied, distributed, sold or published without the formal permission of Land Registry and Ordnance Survey. Only an official copy of a title plan or register obtained from the Land Registry may be used for legal or other official purposes. © Crown Copyright Ordnance Survey.

Legend

- Acquired Land (Freehold and leasehold)
- Temporary Possession Land S15/S16



High Speed Two
Phase One/ Phase 2A
Injunction Mapping

Map Number:
89-R1

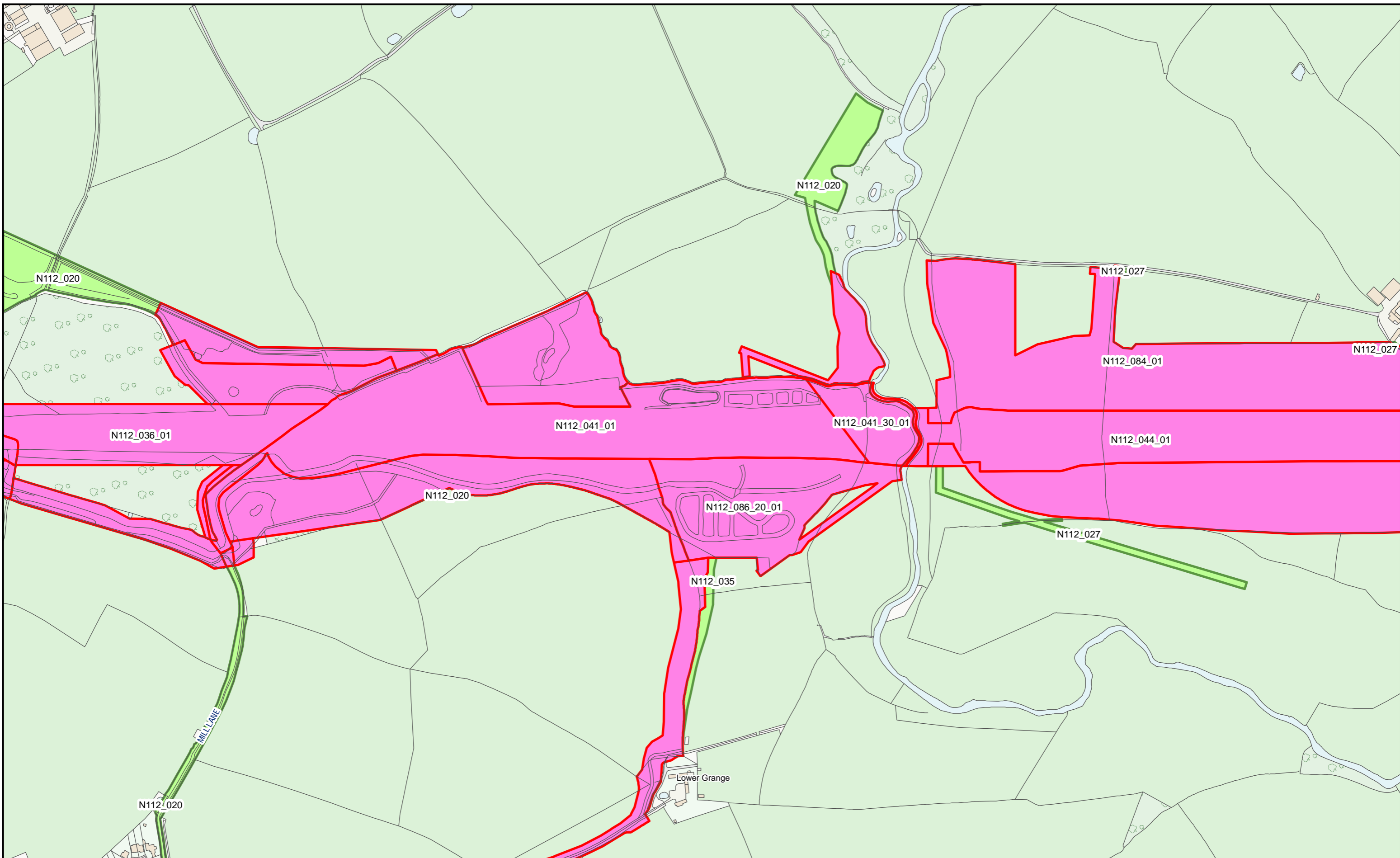
Page 138 of 268
Internal

HS2

Registered in England. Registration number 06791686.
Registered office: 2 Snowhill, Queensway, Birmingham B4 6GA.

Scale at A3: 1:5,000

Doc Number: PH1-HS2-LP-MAP-000-000085-P02 **Supp-C-104** **Date:** 21/03/23



HS2 Ltd accept no responsibility for any circumstances, which arise from the reproduction of this map after alteration, amendment or abbreviation or if it issued in part or issued incomplete in any way.

© Crown copyright and database rights 2023
OS 100049190

Derived from (...cite the scale of the BGS data used...) scale BGS Digital Data under licence 2011/111 BP British Geological Survey, © NERC.

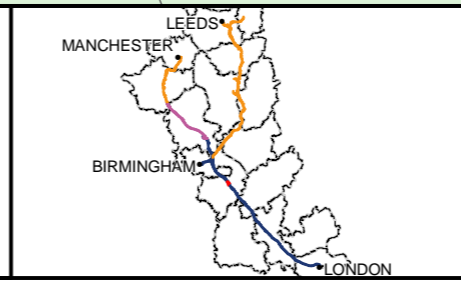
Contains Environment Agency information © Environment Agency and database right.

© Crown copyright material is reproduced with the permission of Land Registry under delegated authority from the Controller of HMSO.

This material was last updated on [date] and may not be copied, distributed, sold or published without the formal permission of Land Registry and Ordnance Survey. Only an official copy of a title plan or register obtained from the Land Registry may be used for legal or other official purposes. © Crown Copyright Ordnance Survey.

Legend

- Acquired Land (Freehold and leasehold)
- Temporary Possession Land S15/S16



High Speed Two
Phase One/ Phase 2A
Injunction Mapping

Map Number:
90

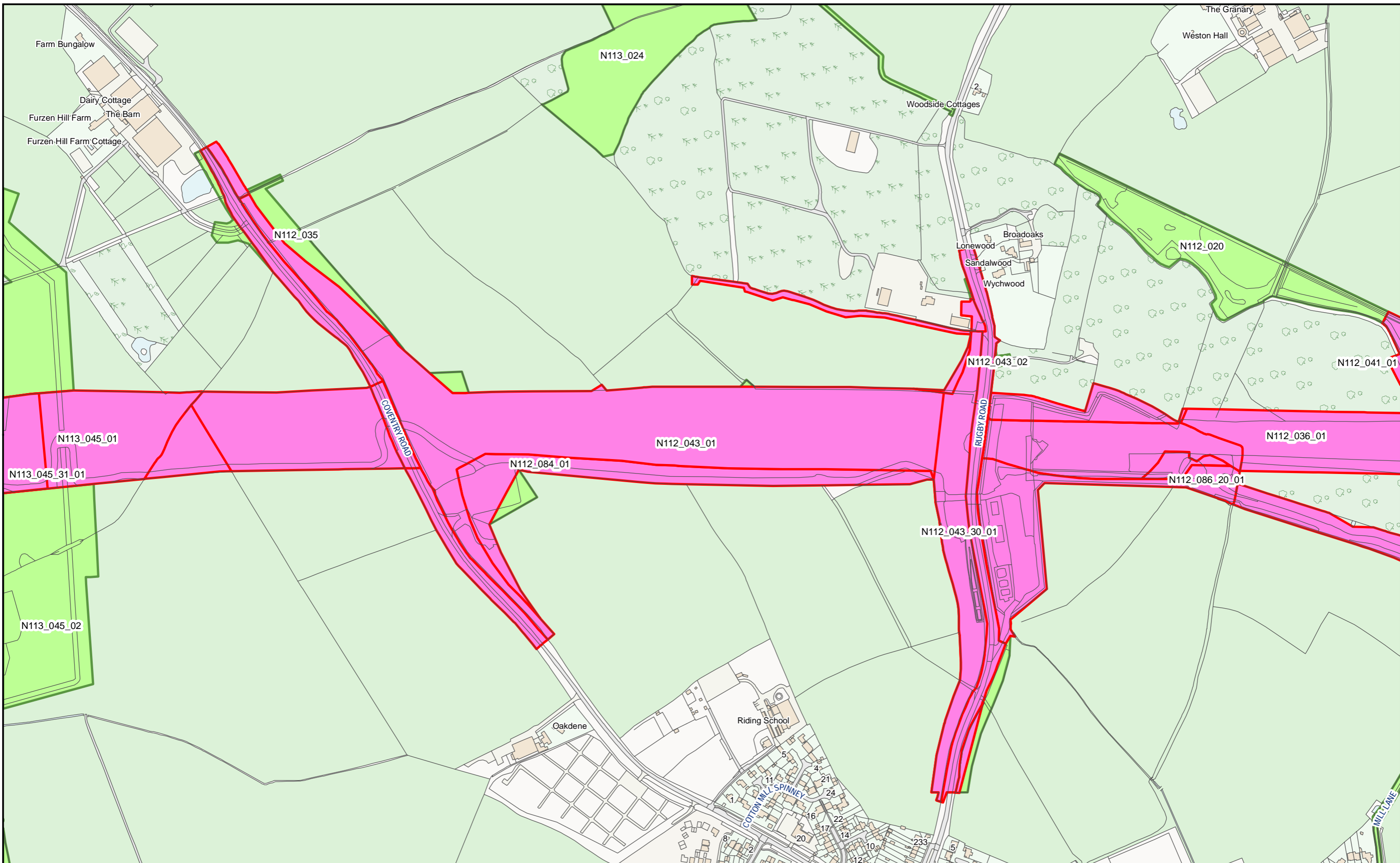
Page 139 of 268
Internal

HS2

Registered in England. Registration number 06791686.
Registered office: 2 Snowhill, Queensway, Birmingham B4 6GA.

Scale at A3: 1:5,000

Doc Number: PH1-HS2-LP-MAP-000-000085-P02 **Supp-C-105** **Date:** 21/03/23



HS2 Ltd accept no responsibility for any circumstances, which arise from the reproduction of this map after alteration, amendment or abbreviation or if it issued in part or issued incomplete in any way.

© Crown copyright and database rights 2023
OS 100049190

Derived from (...cite the scale of the BGS data used...) scale BGS Digital Data under licence 2011/111 BP British Geological Survey, © NERC.

Contains Environment Agency information © Environment Agency and database right.

© Crown copyright material is reproduced with the permission of Land Registry under delegated authority from the Controller of HMSO.

This material was last updated on [date] and may not be copied, distributed, sold or published without the formal permission of Land Registry and Ordnance Survey. Only an official copy of a title plan or register obtained from the Land Registry may be used for legal or other official purposes. © Crown Copyright Ordnance Survey.

Legend

- Acquired Land (Freehold and leasehold)
- Temporary Possession Land S15/S16



High Speed Two
Phase One/ Phase 2A
Injunction Mapping

Map Number:
91

Page 141 of 268
Internal

HS2

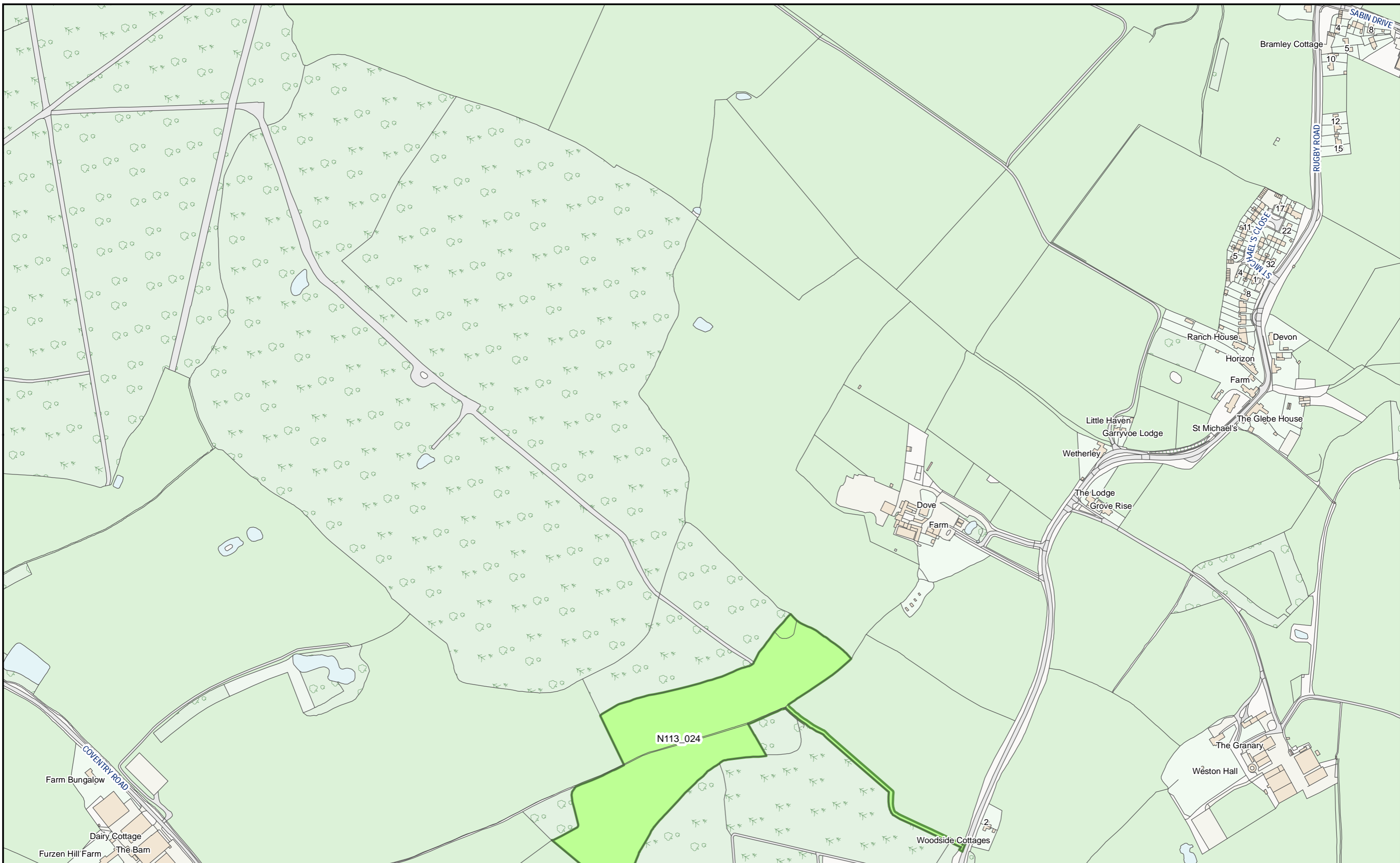
Registered in England. Registration number 06791686.
Registered office: 2 Snowhill, Queensway, Birmingham B4 6GA.

Scale at A3: 1:5,000

Doc Number: PH1-HS2-LP-MAP-000-000085-P02

SUPP-C-107

Date: 21/03/23



HS2 Ltd accept no responsibility for any circumstances, which arise from the reproduction of this map after alteration, amendment or abbreviation or if it issued in part or issued incomplete in any way.

© Crown copyright and database rights 2023
OS 100049190

Derived from (...cite the scale of the BGS data used...) scale BGS Digital Data under licence 2011/111 BP British Geological Survey, © NERC.

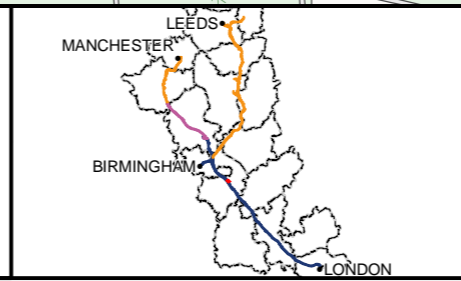
Contains Environment Agency information © Environment Agency and database right.

© Crown copyright material is reproduced with the permission of Land Registry under delegated authority from the Controller of HMSO.

This material was last updated on [date] and may not be copied, distributed, sold or published without the formal permission of Land Registry and Ordnance Survey. Only an official copy of a title plan or register obtained from the Land Registry may be used for legal or other official purposes. © Crown Copyright Ordnance Survey.

Legend

- Acquired Land (Freehold and leasehold)
- Temporary Possession Land S15/S16



High Speed Two
Phase One/ Phase 2A
Injunction Mapping

Map Number:
91-R1

Page 142 of 268
Internal

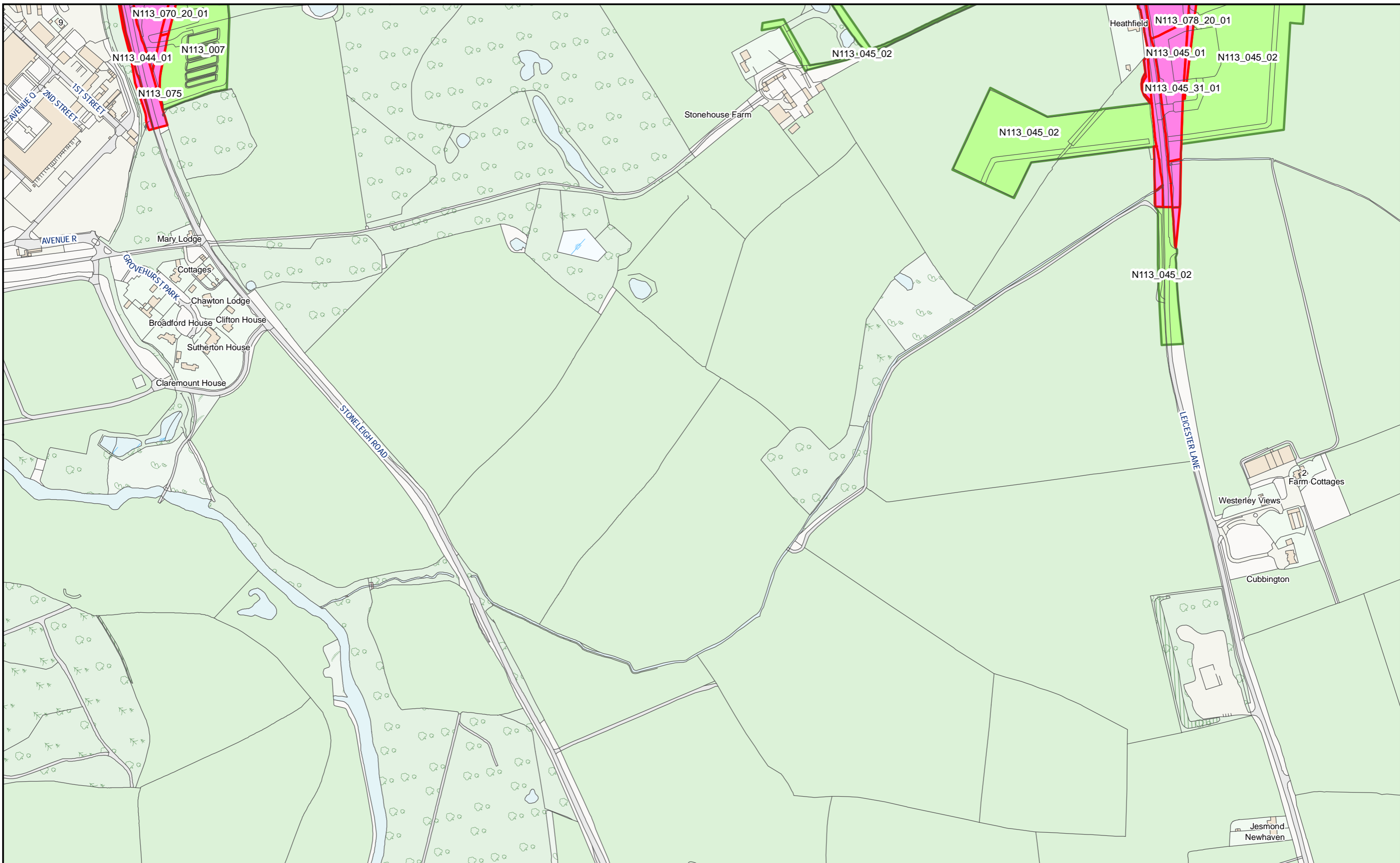
HS2

Scale at A3: 1:5,000

Registered in England. Registration number 06791686.
Registered office: 2 Snowhill, Queensway, Birmingham B4 6GA.

0 50 100 150
Metres

Doc Number: PH1-HS2-LP-MAP-000-000085-P02 **Supp-C-108** **Date:** 21/03/23



HS2 Ltd accept no responsibility for any circumstances, which arise from the reproduction of this map after alteration, amendment or abbreviation or if it issued in part or issued incomplete in any way.

© Crown copyright and database rights 2023
OS 100049190

Derived from (...cite the scale of the BGS data used...) scale BGS Digital Data under licence 2011/111 BP British Geological Survey, © NERC.

Contains Environment Agency information © Environment Agency and database right.

© Crown copyright material is reproduced with the permission of Land Registry under delegated authority from the Controller of HMSO.

This material was last updated on [date] and may not be copied, distributed, sold or published without the formal permission of Land Registry and Ordnance Survey. Only an official copy of a title plan or register obtained from the Land Registry may be used for legal or other official purposes. © Crown Copyright Ordnance Survey.

Legend

- Acquired Land (Freehold and leasehold)
- Temporary Possession Land S15/S16



High Speed Two
Phase One/ Phase 2A
Injunction Mapping

Map Number:
92-L1

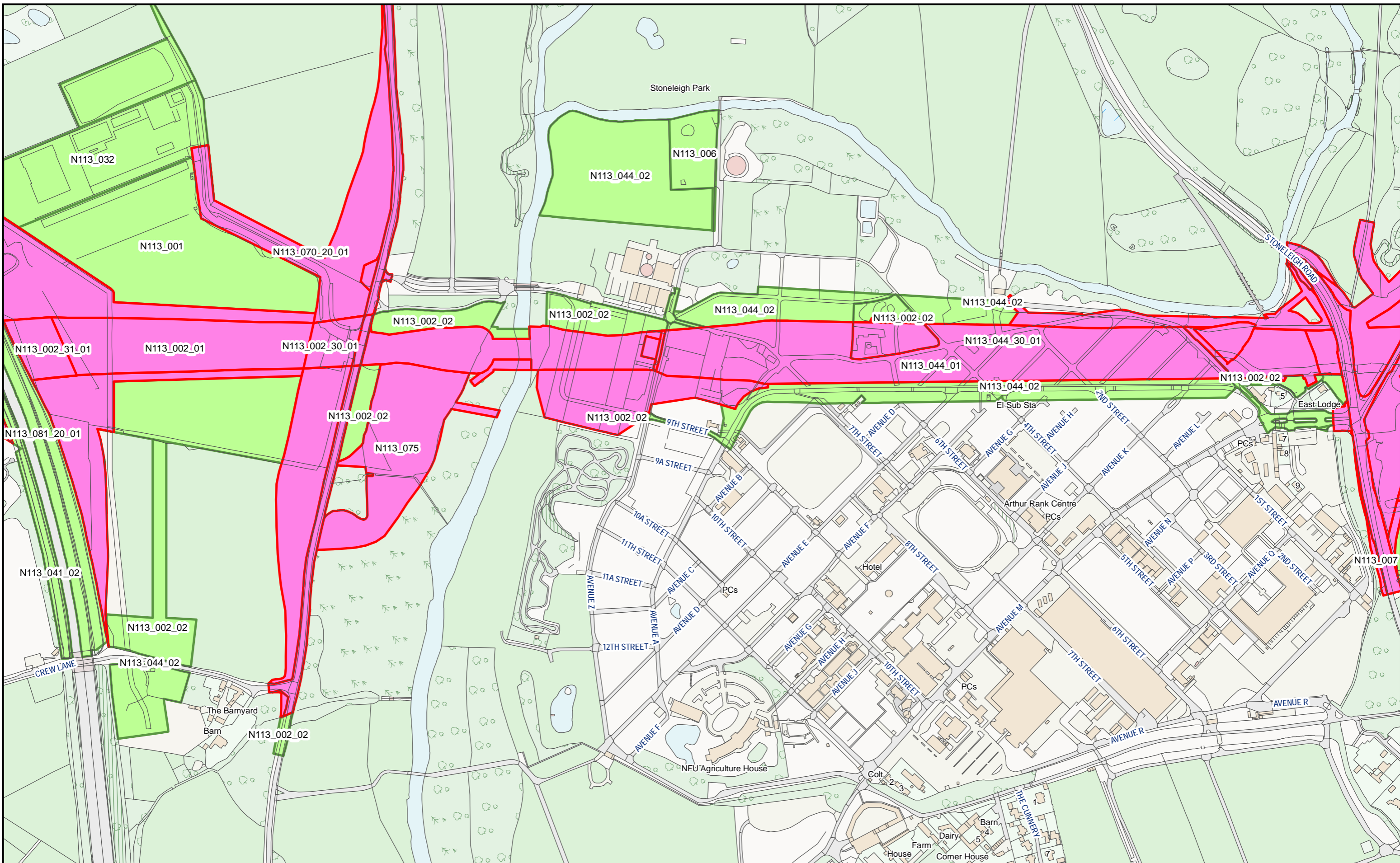
Page 144 of 268
Internal

HS2

Registered in England. Registration number 06791686.
Registered office: 2 Snowhill, Queensway, Birmingham B4 6GA.

Scale at A3: 1:5,000

Doc Number: PH1-HS2-LP-MAP-000-000085-P02 **SUPP-C-110** Date: 21/03/23



HS2 Ltd accept no responsibility for any circumstances, which arise from the reproduction of this map after alteration, amendment or abbreviation or if it issued in part or issued incomplete in any way.

© Crown copyright and database rights 2023
OS 100049190

Derived from (...cite the scale of the BGS data used...) scale BGS Digital Data under licence 2011/111 BP British Geological Survey, © NERC.

Contains Environment Agency information © Environment Agency and database right.

© Crown copyright material is reproduced with the permission of Land Registry under delegated authority from the Controller of HMSO.

This material was last updated on [date] and may not be copied, distributed, sold or published without the formal permission of Land Registry and Ordnance Survey. Only an official copy of a title plan or register obtained from the Land Registry may be used for legal or other official purposes. © Crown Copyright Ordnance Survey.

Legend

- Acquired Land (Freehold and leasehold)
- Temporary Possession Land S15/S16



High Speed Two
Phase One/ Phase 2A
Injunction Mapping

Map Number:
93

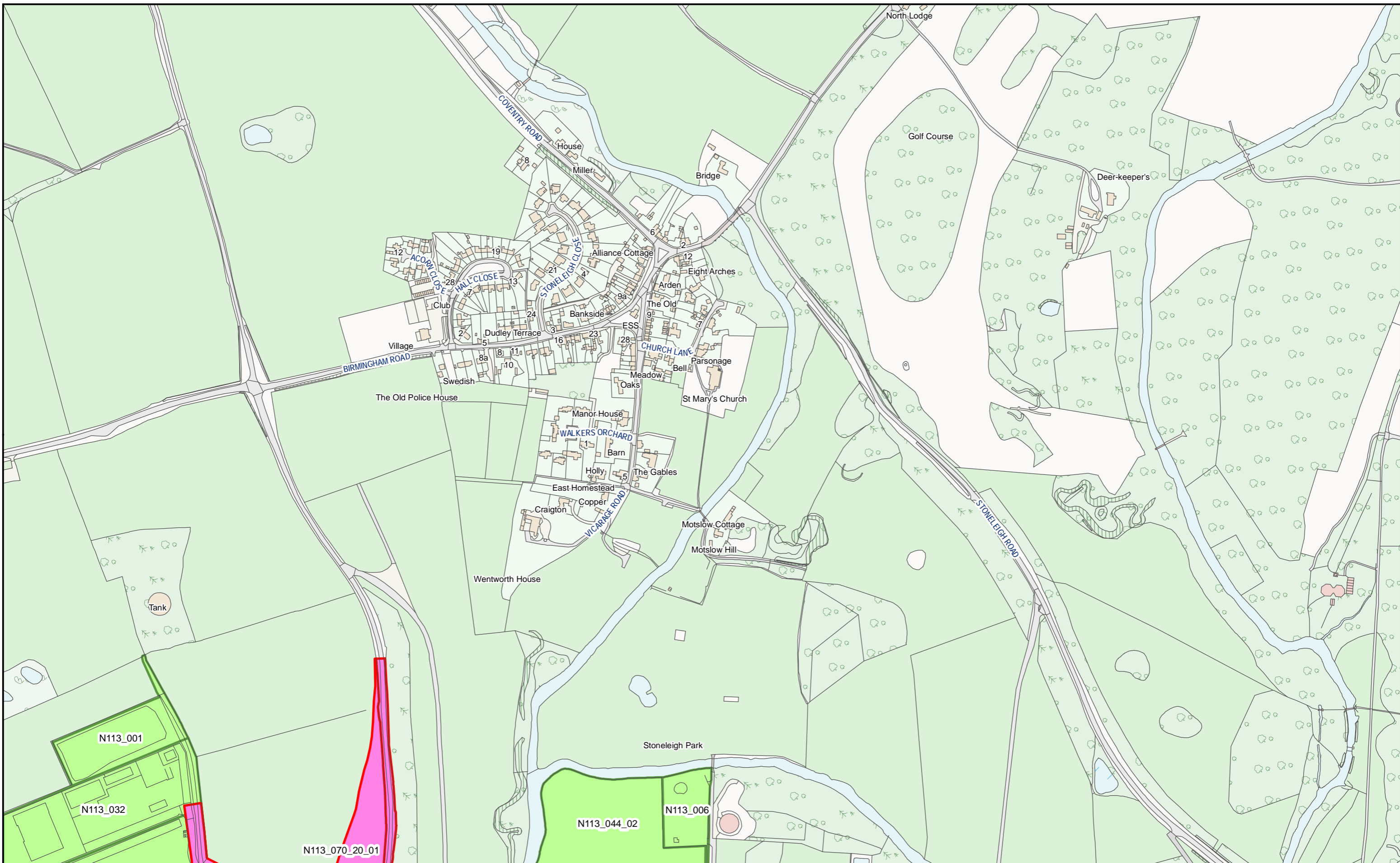
Page 145 of 268
Internal

HS2

Registered in England. Registration number 06791686.
Registered office: 2 Snowhill, Queensway, Birmingham B4 6GA.

Scale at A3: 1:5,000

Doc Number: PH1-HS2-LP-MAP-000-000085-P02 **SUPP-C-111** Date: 21/03/23



HS2 Ltd accept no responsibility for any circumstances, which arise from the reproduction of this map after alteration, amendment or abbreviation or if it issued in part or issued incomplete in any way.

© Crown copyright and database rights 2023
OS 100049190

Derived from (...cite the scale of the BGS data used...) scale BGS Digital Data under licence 2011/111 BP British Geological Survey, © NERC.

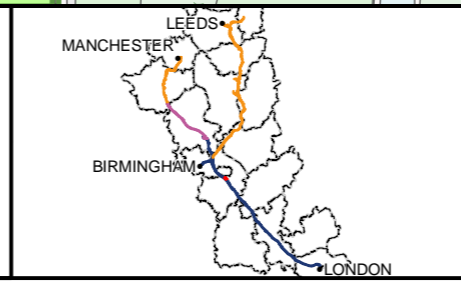
Contains Environment Agency information © Environment Agency and database right.

© Crown copyright material is reproduced with the permission of Land Registry under delegated authority from the Controller of HMSO.

This material was last updated on [date] and may not be copied, distributed, sold or published without the formal permission of Land Registry and Ordnance Survey. Only an official copy of a title plan or register obtained from the Land Registry may be used for legal or other official purposes. © Crown Copyright Ordnance Survey.

Legend

- Acquired Land (Freehold and leasehold)
- Temporary Possession Land S15/S16



High Speed Two
Phase One/ Phase 2A
Injunction Mapping

Map Number:
93-R1

Page 146 of 268
Internal

HS2

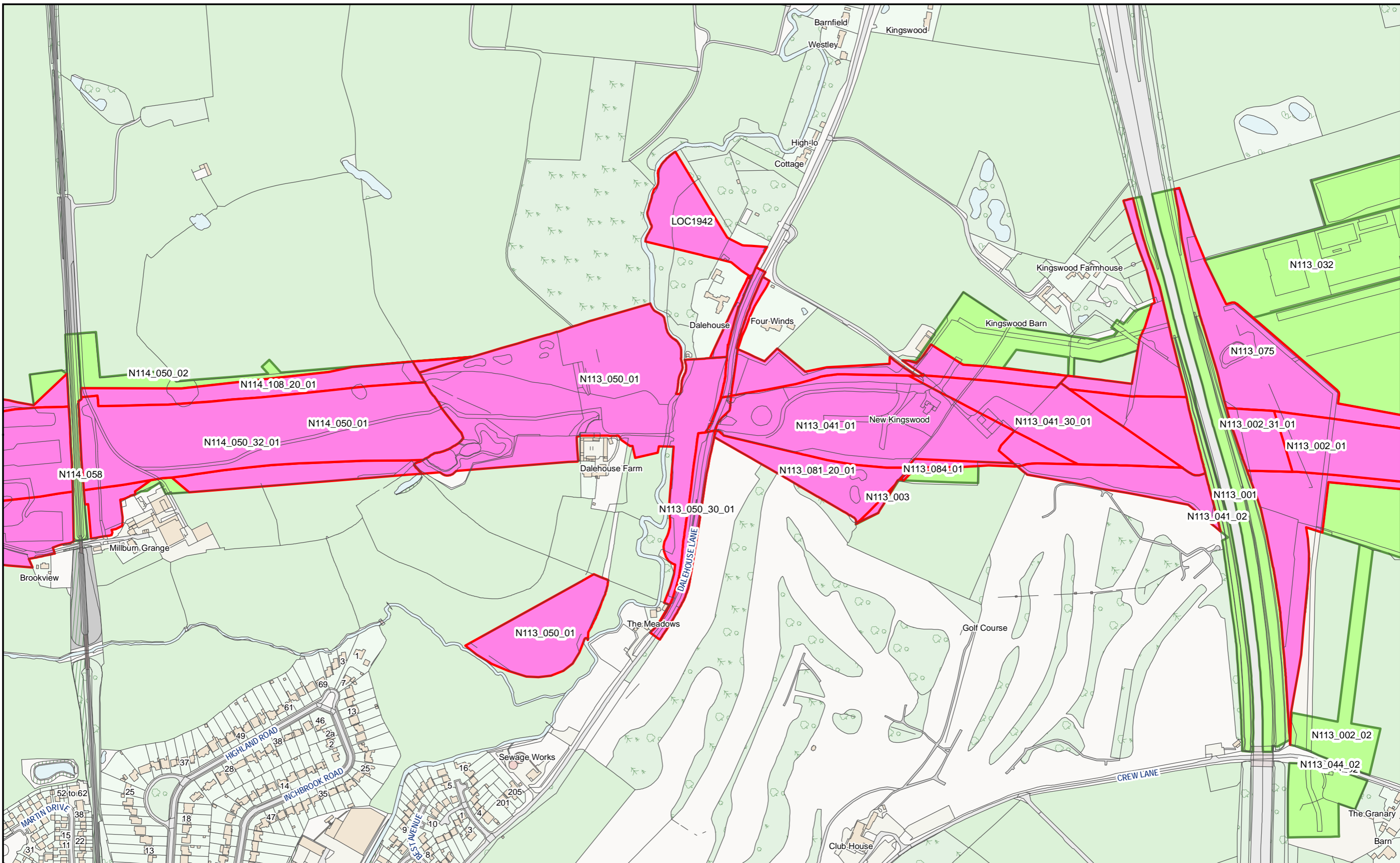
Scale at A3: 1:5,000

Registered in England. Registration number 06791686.
Registered office: 2 Snowhill, Queensway, Birmingham B4 6QA.

0 50 100 150
Metres

SUPP-C-112

Doc Number: PH1-HS2-LP-MAP-000-000085-P02 Date: 21/03/23



HS2 Ltd accept no responsibility for any circumstances, which arise from the reproduction of this map after alteration, amendment or abbreviation or if it issued in part or issued incomplete in any way.

© Crown copyright and database rights 2023
OS 100049190

Derived from (...cite the scale of the BGS data used...) scale BGS Digital Data under licence 2011/111 BP British Geological Survey, © NERC.

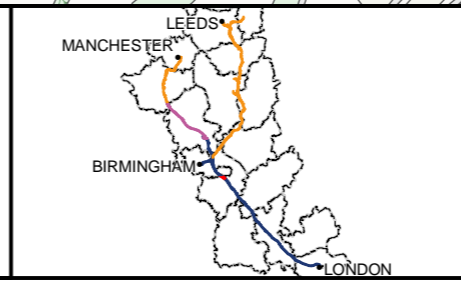
Contains Environment Agency information © Environment Agency and database right.

© Crown copyright material is reproduced with the permission of Land Registry under delegated authority from the Controller of HMSO.

This material was last updated on [date] and may not be copied, distributed, sold or published without the formal permission of Land Registry and Ordnance Survey. Only an official copy of a title plan or register obtained from the Land Registry may be used for legal or other official purposes. © Crown Copyright Ordnance Survey.

Legend

- Acquired Land (Freehold and leasehold)
- Temporary Possession Land S15/S16



High Speed Two
Phase One/ Phase 2A
Injunction Mapping

Map Number:
94

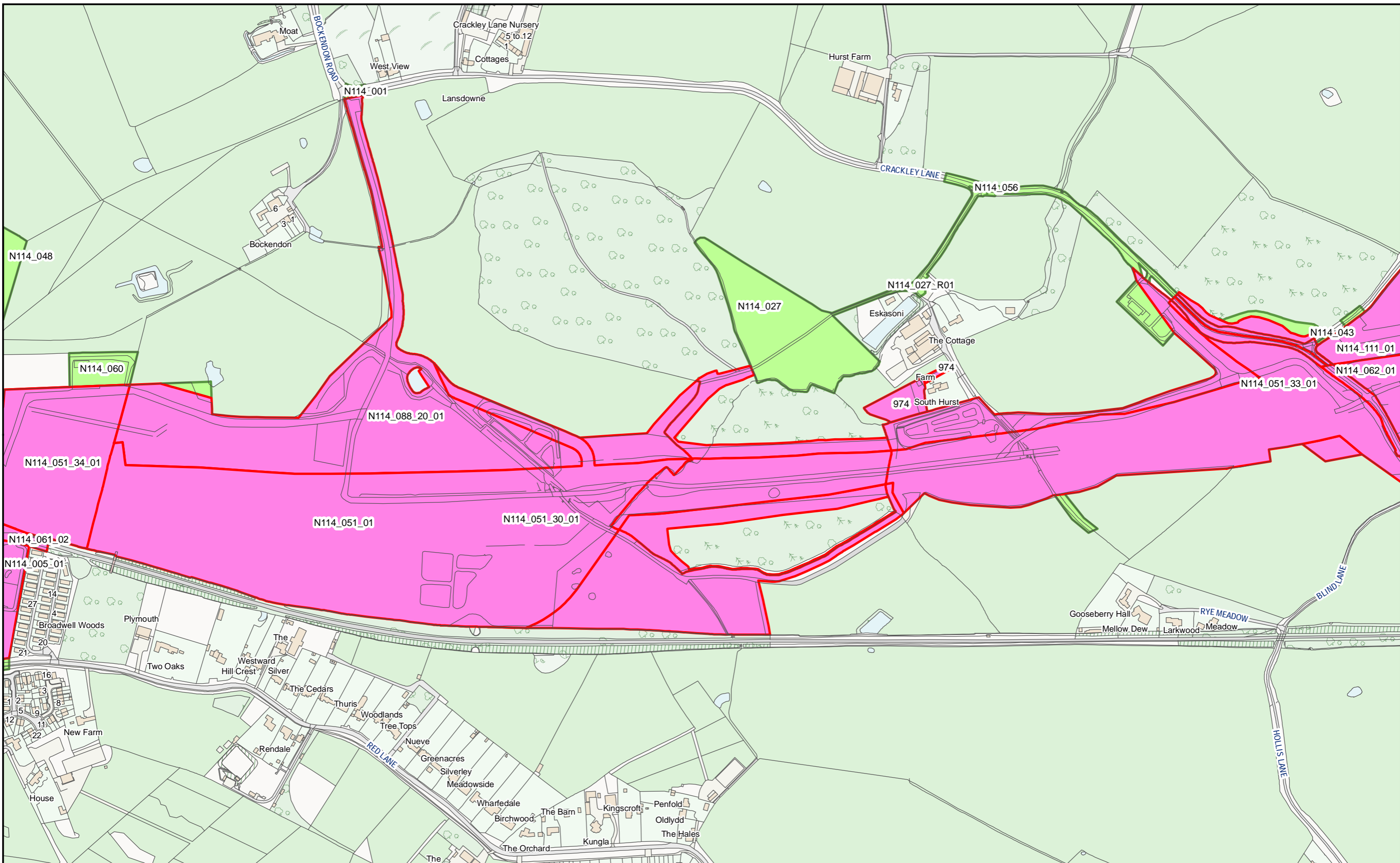
Page 147 of 268
Internal

HS2

Scale at A3: 1:5,000

Registered in England. Registration number 06791686.
Registered office: 2 Snowhill, Queensway, Birmingham B4 6GA.

Doc Number: PH1-HS2-LP-MAP-000-000085-P02 **Supp-C-113** **Date:** 21/03/23



HS2 Ltd accept no responsibility for any circumstances, which arise from the reproduction of this map after alteration, amendment or abbreviation or if it issued in part or issued incomplete in any way.

© Crown copyright and database rights 2023
OS 100049190

Derived from (...cite the scale of the BGS data used...) scale BGS Digital Data under licence 2011/111 BP British Geological Survey, © NERC.

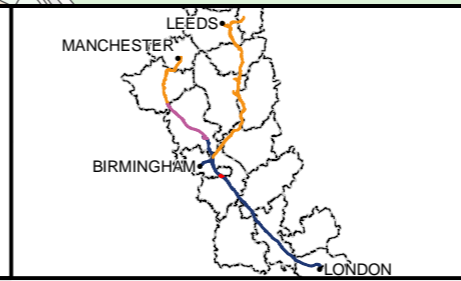
Contains Environment Agency information © Environment Agency and database right.

© Crown copyright material is reproduced with the permission of Land Registry under delegated authority from the Controller of HMSO.

This material was last updated on [date] and may not be copied, distributed, sold or published without the formal permission of Land Registry and Ordnance Survey. Only an official copy of a title plan or register obtained from the Land Registry may be used for legal or other official purposes. © Crown Copyright Ordnance Survey.

Legend

- █ Acquired Land (Freehold and leasehold)
- █ Temporary Possession Land S15/S16



High Speed Two
Phase One/ Phase 2A
Injunction Mapping

Map Number:
96

Page 149 of 268
Internal

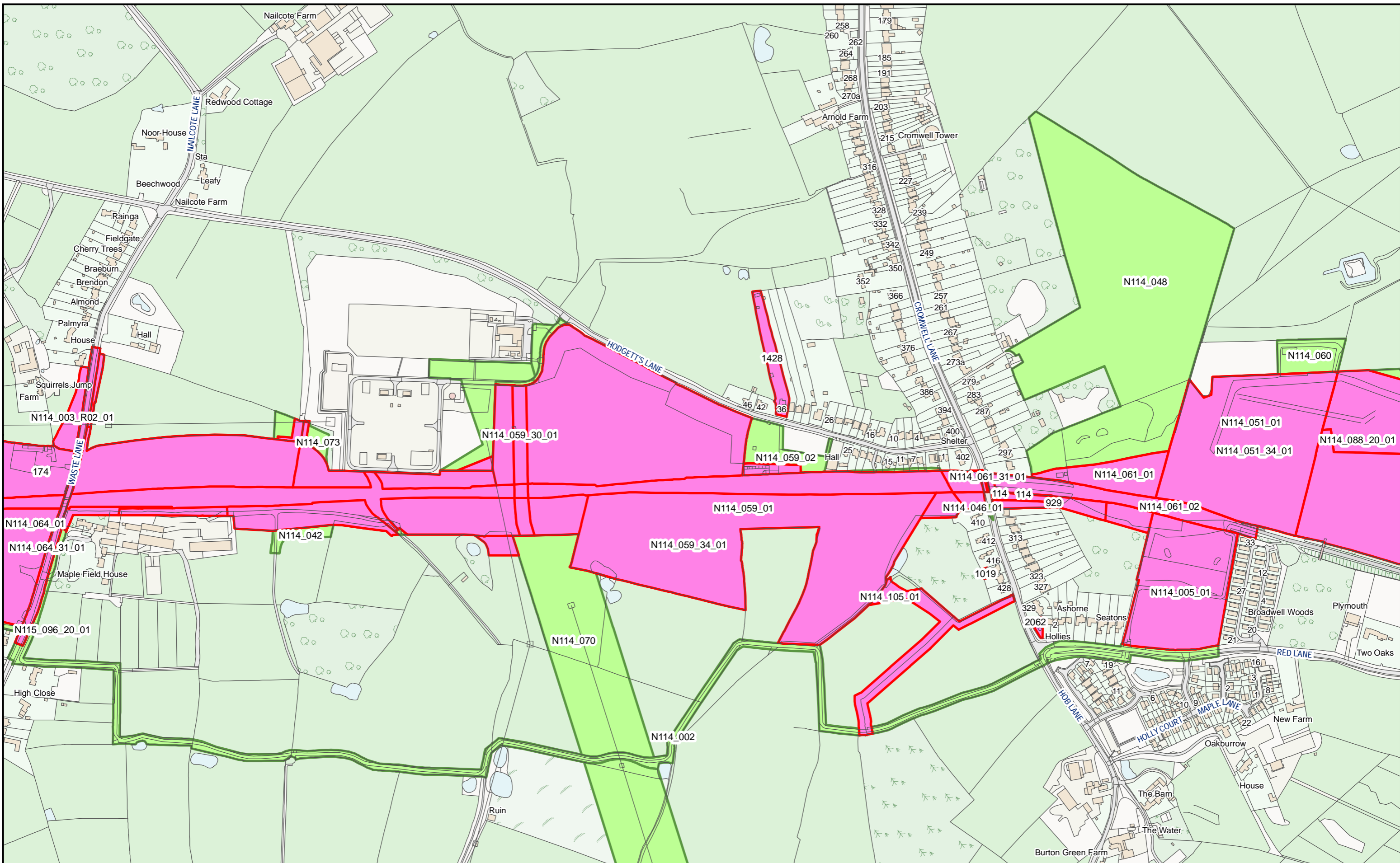
HS2

Scale at A3: 1:5,000

Registered in England. Registration number 06791686.
Registered office: 2 Snowhill, Queensway, Birmingham B4 6GA.

0 50 100 150
Metres

Doc Number: PH1-HS2-LP-MAP-000-000085-P02 **Supp-C-115** **Date:** 21/03/23



HS2 Ltd accept no responsibility for any circumstances, which arise from the reproduction of this map after alteration, amendment or abbreviation or if it issued in part or issued incomplete in any way.

© Crown copyright and database rights 2023
OS 100049190

Derived from (...cite the scale of the BGS data used...) scale BGS Digital Data under licence 2011/111 BP British Geological Survey, © NERC.

Contains Environment Agency information © Environment Agency and database right.

© Crown copyright material is reproduced with the permission of Land Registry under delegated authority from the Controller of HMSO.

This material was last updated on [date] and may not be copied, distributed, sold or published without the formal permission of Land Registry and Ordnance Survey. Only an official copy of a title plan or register obtained from the Land Registry may be used for legal or other official purposes. © Crown Copyright Ordnance Survey.

Legend

- Acquired Land (Freehold and leasehold)
- Temporary Possession Land S15/S16



High Speed Two
Phase One/ Phase 2A
Injunction Mapping

Map Number:
97

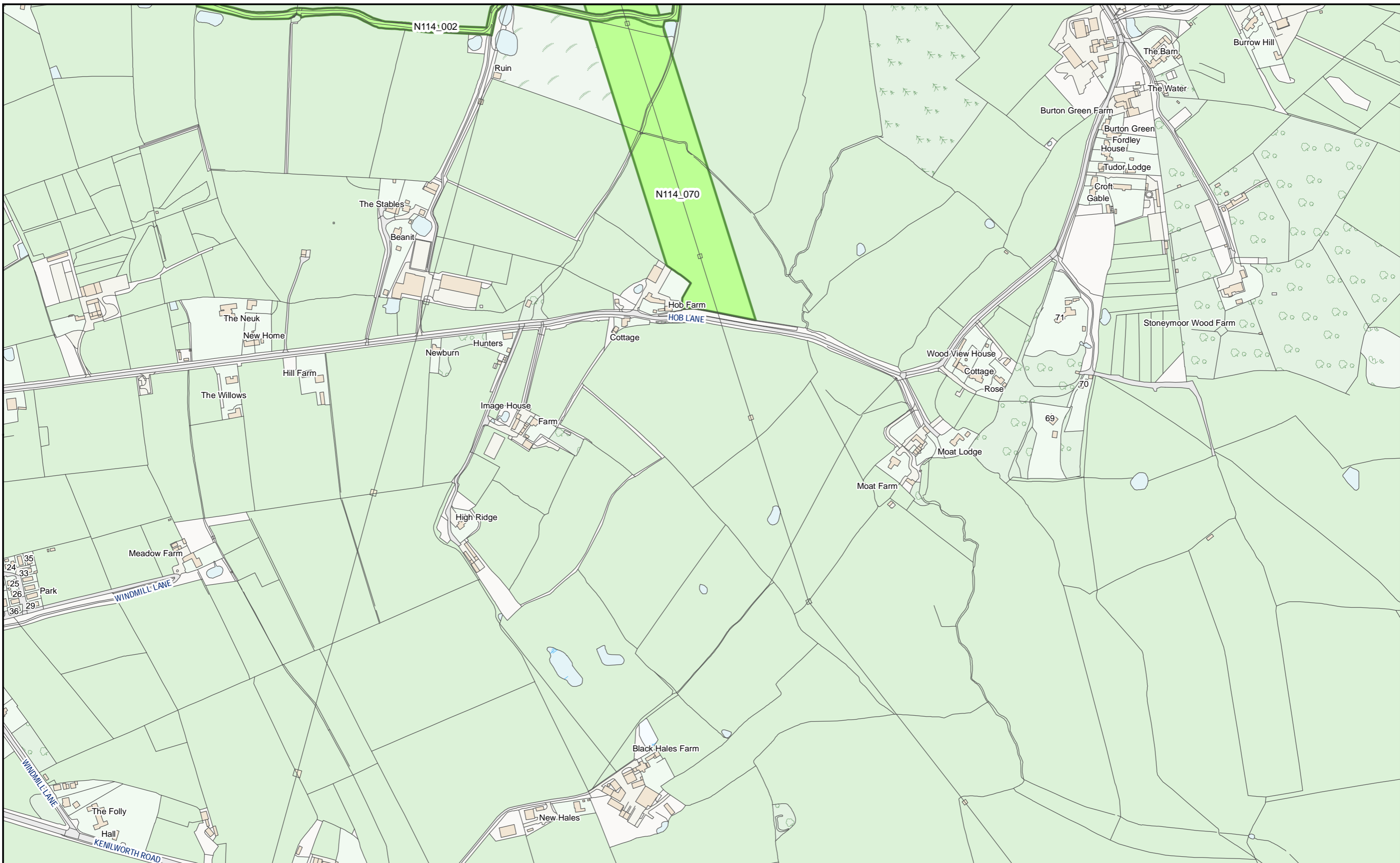
Page 150 of 268
Internal

HS2

Registered in England. Registration number 06791686.
Registered office: 2 Snowhill, Queensway, Birmingham B4 6QA.

Scale at A3: 1:5,000

Doc Number: PH1-HS2-LP-MAP-000-000085-P02 **SUPP-C-116** Date: 21/03/23



HS2 Ltd accept no responsibility for any circumstances, which arise from the reproduction of this map after alteration, amendment or abbreviation or if it issued in part or issued incomplete in any way.

© Crown copyright and database rights 2023
OS 100049190

Derived from (...cite the scale of the BGS data used...) scale BGS Digital Data under licence 2011/111 BP British Geological Survey, © NERC.

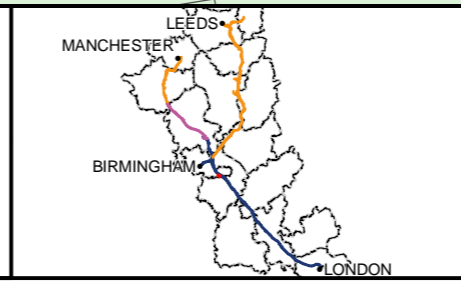
Contains Environment Agency information © Environment Agency and database right.

© Crown copyright material is reproduced with the permission of Land Registry under delegated authority from the Controller of HMSO.

This material was last updated on [date] and may not be copied, distributed, sold or published without the formal permission of Land Registry and Ordnance Survey. Only an official copy of a title plan or register obtained from the Land Registry may be used for legal or other official purposes. © Crown Copyright Ordnance Survey.

Legend

- Acquired Land (Freehold and leasehold)
- Temporary Possession Land S15/S16



High Speed Two
Phase One/ Phase 2A
Injunction Mapping

Map Number:
97-L1

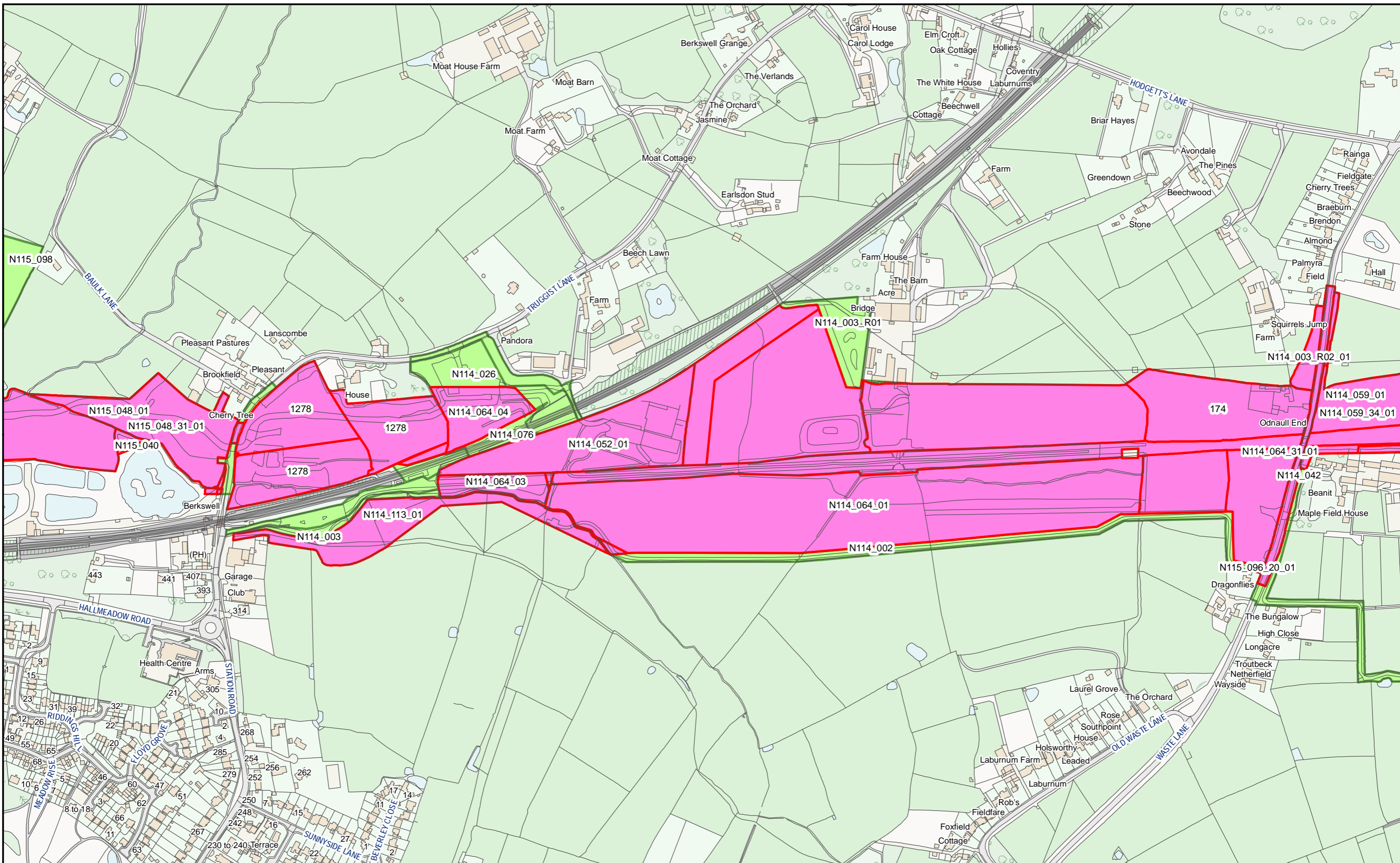
Page 151 of 268
Internal

HS2

Scale at A3: 1:5,000

Registered in England. Registration number 06791686.
Registered office: 2 Snowhill, Queensway, Birmingham B4 6GA.

Doc Number: PH1-HS2-LP-MAP-000-000085-P02 **Supp-C-117** **Date:** 21/03/23



HS2 Ltd accept no responsibility for any circumstances, which arise from the reproduction of this map after alteration, amendment or abbreviation or if it issued in part or issued incomplete in any way.

© Crown copyright and database rights 2023
OS 100049190

Derived from (...cite the scale of the BGS data used...) scale BGS Digital Data under licence 2011/111 BP British Geological Survey, © NERC.

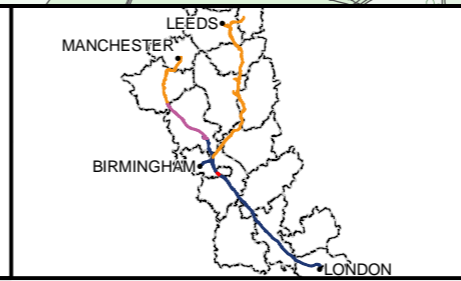
Contains Environment Agency information © Environment Agency and database right.

© Crown copyright material is reproduced with the permission of Land Registry under delegated authority from the Controller of HMSO.

This material was last updated on [date] and may not be copied, distributed, sold or published without the formal permission of Land Registry and Ordnance Survey. Only an official copy of a title plan or register obtained from the Land Registry may be used for legal or other official purposes. © Crown Copyright Ordnance Survey.

Legend

- Acquired Land (Freehold and leasehold)
- Temporary Possession Land S15/S16



High Speed Two
Phase One/ Phase 2A
Injunction Mapping

Map Number:
98

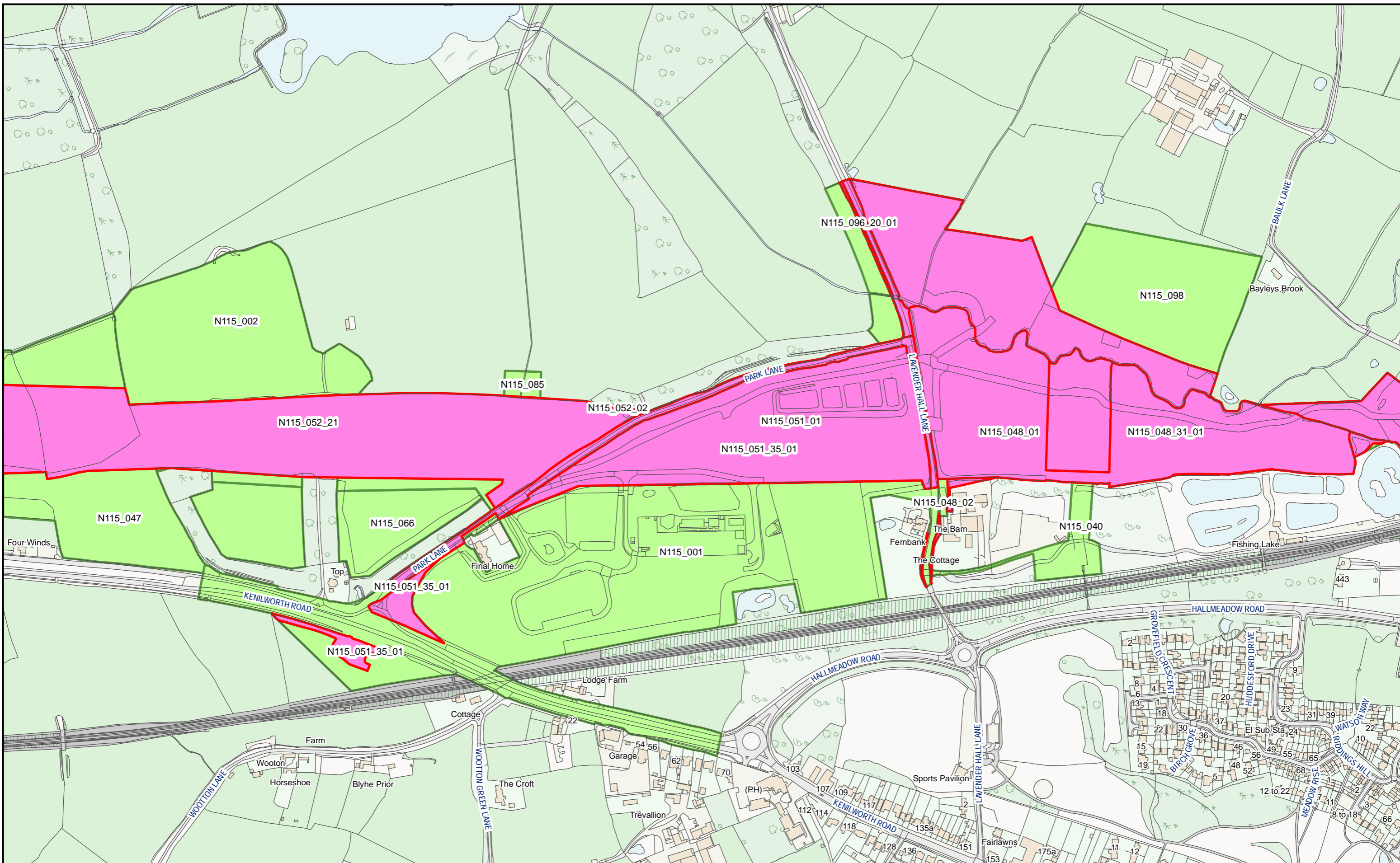
Page 152 of 268
Internal

HS2

Scale at A3: 1:5,000

Registered in England. Registration number 06791686.
Registered office: 2 Snowhill, Queensway, Birmingham B4 6GA.

Doc Number: PH1-HS2-LP-MAP-000-000085-P02 **SUPP-C-118** Date: 21/03/23



HS2 Ltd accept no responsibility for any circumstances, which arise from the reproduction of this map after alteration, amendment or abbreviation or if it issued in part or issued incomplete in any way.

© Crown copyright and database rights 2023
OS 100049190

Derived from (...cite the scale of the BGS data used...) scale BGS Digital Data under licence 2011/111 BP British Geological Survey, © NERC.

Contains Environment Agency information © Environment Agency and database right.

© Crown copyright material is reproduced with the permission of Land Registry under delegated authority from the Controller of HMSO.

This material was last updated on [date] and may not be copied, distributed, sold or published without the formal permission of Land Registry and Ordnance Survey. Only an official copy of a title plan or register obtained from the Land Registry may be used for legal or other official purposes. © Crown Copyright Ordnance Survey.

Legend

- Acquired Land (Freehold and leasehold)
- Temporary Possession Land S15/S16



High Speed Two
Phase One/ Phase 2A
Injunction Mapping

Map Number:
99

Page 153 of 268
Internal

HS2

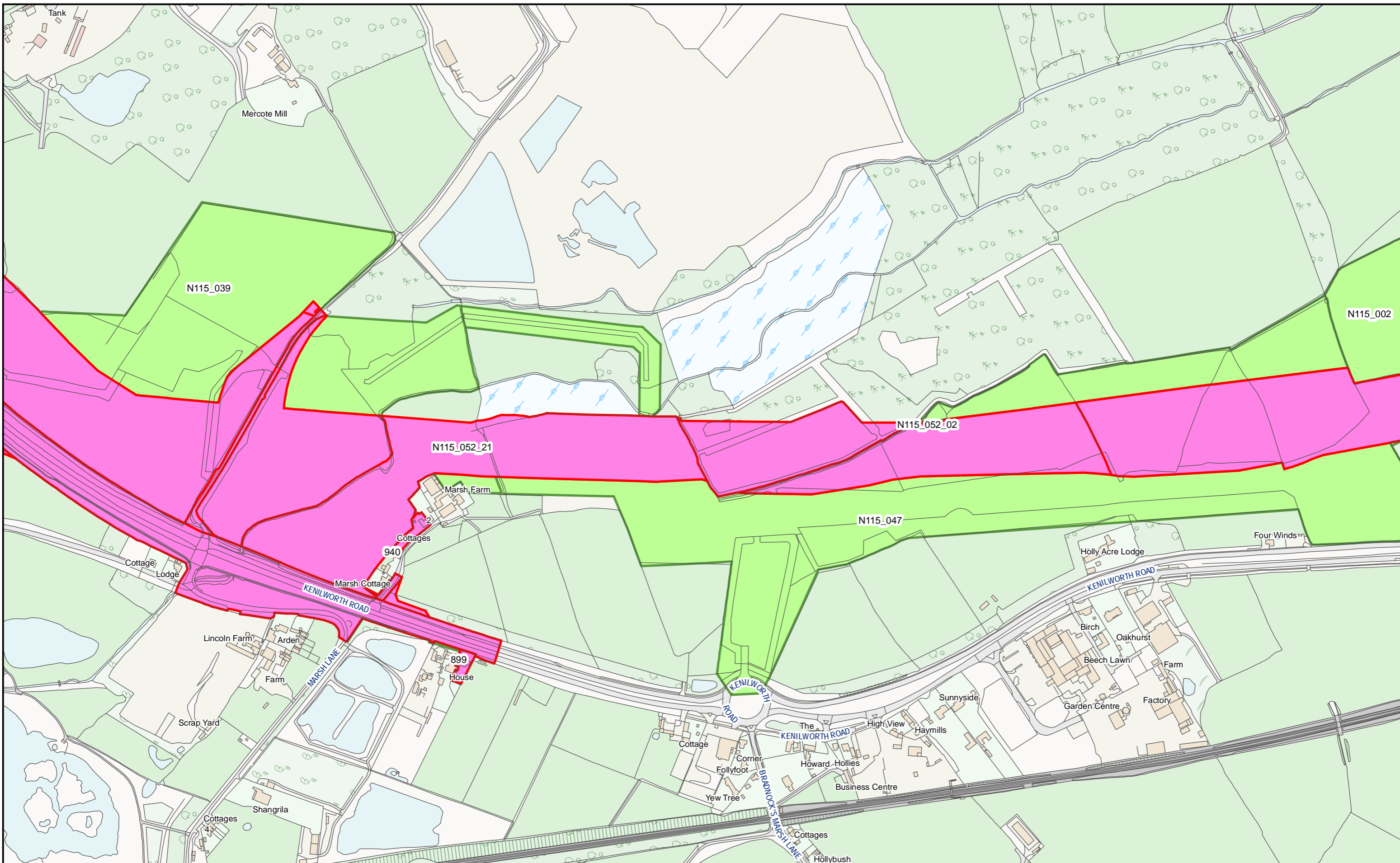
Registered in England. Registration number 06791686.
Registered office: 2 Snowhill, Queensway, Birmingham B4 6GA.

Scale at A3: 1:5,000

Doc Number: PH1-HS2-LP-MAP-000-000085-P02

SUPP-C-119

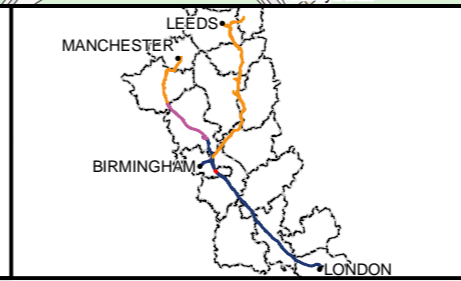
Date: 21/03/23



HS2 Ltd accept no responsibility for any circumstances, which arise from the reproduction of this map after alteration, amendment or abbreviation or if it issued in part or issued incomplete in any way.
 © Crown copyright and database rights 2023
 OS 100049190
 Derived from (...cite the scale of the BGS data used...) scale BGS Digital Data under licence 2011/111 BP British Geological Survey, © NERC.
 Contains Environment Agency information © Environment Agency and database right.
 © Crown copyright material is reproduced with the permission of Land Registry under delegated authority from the Controller of HMSO.
 This material was last updated on [date] and may not be copied, distributed, sold or published without the formal permission of Land Registry and Ordnance Survey. Only an official copy of a title plan or register obtained from the Land Registry may be used for legal or other official purposes. © Crown Copyright Ordnance Survey.

Legend

- Acquired Land (Freehold and leasehold)
- Temporary Possession Land S15/S16



High Speed Two
 Phase One/ Phase 2A
 Injunction Mapping

Map Number:
 100

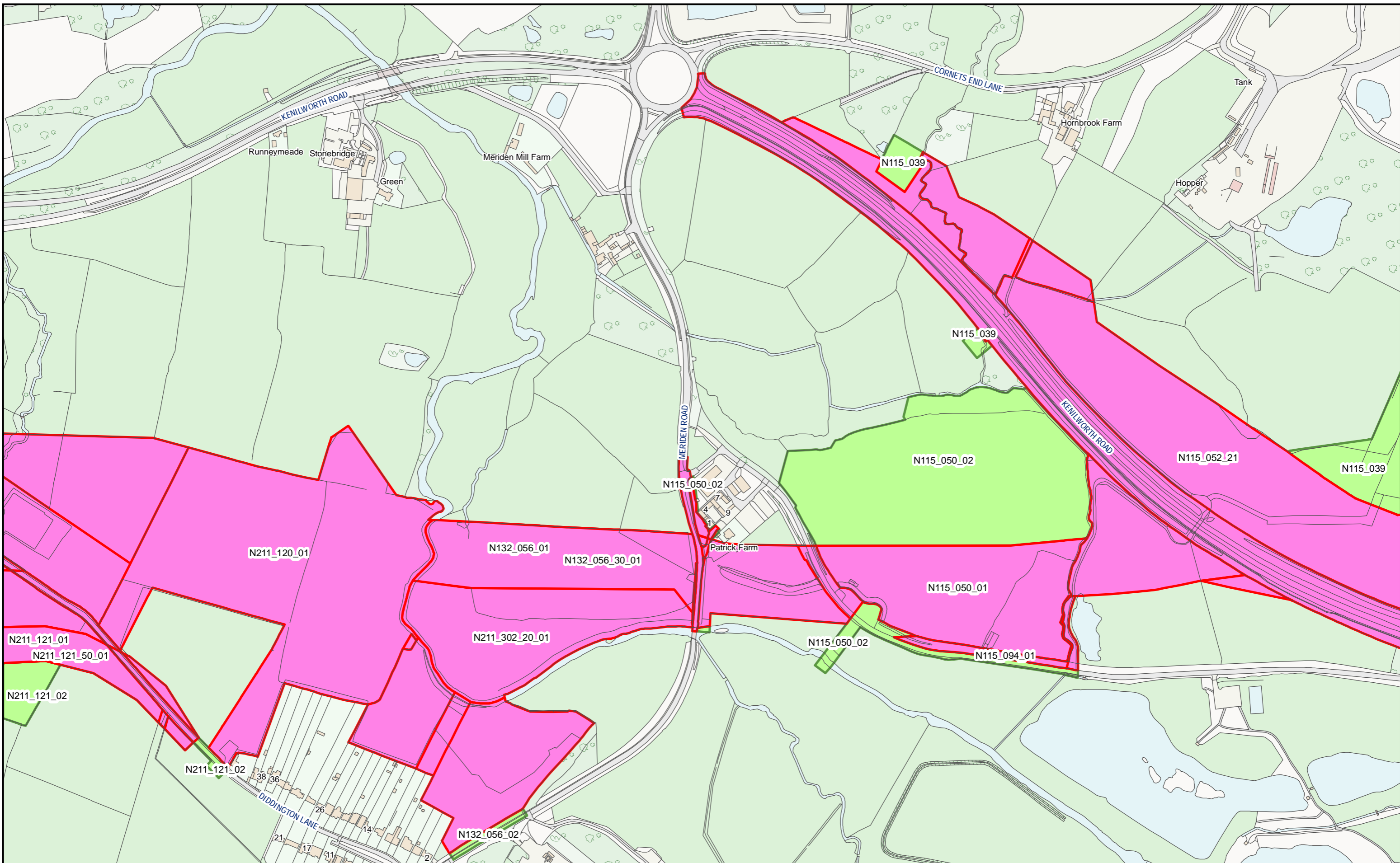
Page 154 of 268
 Internal

HS2

Scale at A3: 1:5,000

Registered in England. Registration number 06791686.
 Registered office: 2 Snowhill, Queensway, Birmingham B4 6GA.

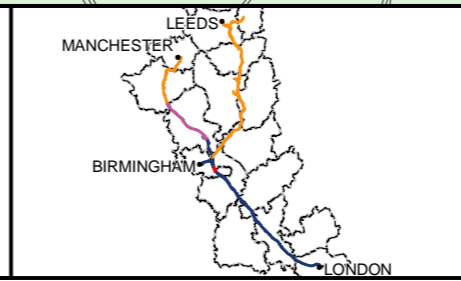
Doc Number: PH1-HS2-LP-MAP-000-000085-P02 **SUPP-C-120** Date: 21/03/23



HS2 Ltd accept no responsibility for any circumstances, which arise from the reproduction of this map after alteration, amendment or abbreviation or if it issued in part or issued incomplete in any way.
 © Crown copyright and database rights 2023
 OS 100049190
 Derived from (...cite the scale of the BGS data used...) scale BGS Digital Data under licence 2011/111 BP British Geological Survey, © NERC.
 Contains Environment Agency information © Environment Agency and database right.
 © Crown copyright material is reproduced with the permission of Land Registry under delegated authority from the Controller of HMSO.
 This material was last updated on [date] and may not be copied, distributed, sold or published without the formal permission of Land Registry and Ordnance Survey. Only an official copy of a title plan or register obtained from the Land Registry may be used for legal or other official purposes. © Crown Copyright Ordnance Survey.

Legend

- Acquired Land (Freehold and leasehold)
- Temporary Possession Land S15/S16



High Speed Two
 Phase One/ Phase 2A
 Injunction Mapping

Map Number:
 101

Page 155 of 268
Internal

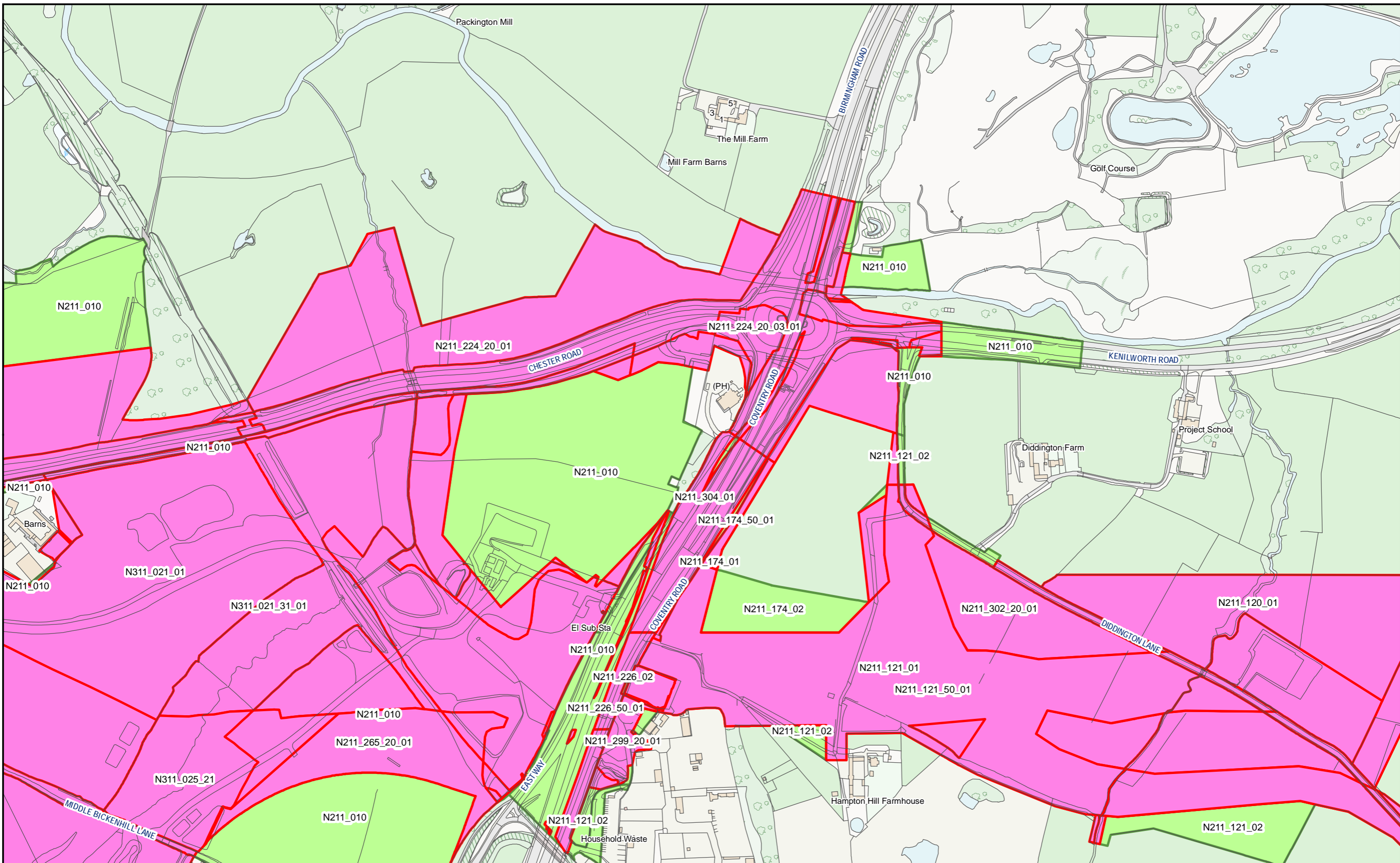
HS2

Scale at A3: 1:5,000

Registered in England. Registration number 06791686.
 Registered office: 2 Snowhill, Queensway, Birmingham B4 6GA.

0 50 100 150
 Metres

Doc Number: PH1-HS2-LP-MAP-000-000085-P02 **Supp-C-121** **Date:** 21/03/23



HS2 Ltd accept no responsibility for any circumstances, which arise from the reproduction of this map after alteration, amendment or abbreviation or if it issued in part or issued incomplete in any way.

© Crown copyright and database rights 2023
OS 100049190

Derived from (...cite the scale of the BGS data used...) scale BGS Digital Data under licence 2011/111 BP British Geological Survey, © NERC.

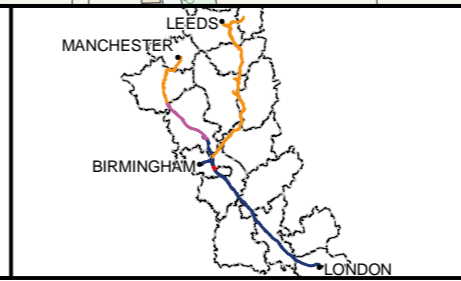
Contains Environment Agency information © Environment Agency and database right.

© Crown copyright material is reproduced with the permission of Land Registry under delegated authority from the Controller of HMSO.

This material was last updated on [date] and may not be copied, distributed, sold or published without the formal permission of Land Registry and Ordnance Survey. Only an official copy of a title plan or register obtained from the Land Registry may be used for legal or other official purposes. © Crown Copyright Ordnance Survey.

Legend

- Acquired Land (Freehold and leasehold)
- Temporary Possession Land S15/S16



High Speed Two
Phase One/ Phase 2A
Injunction Mapping

Map Number:
102

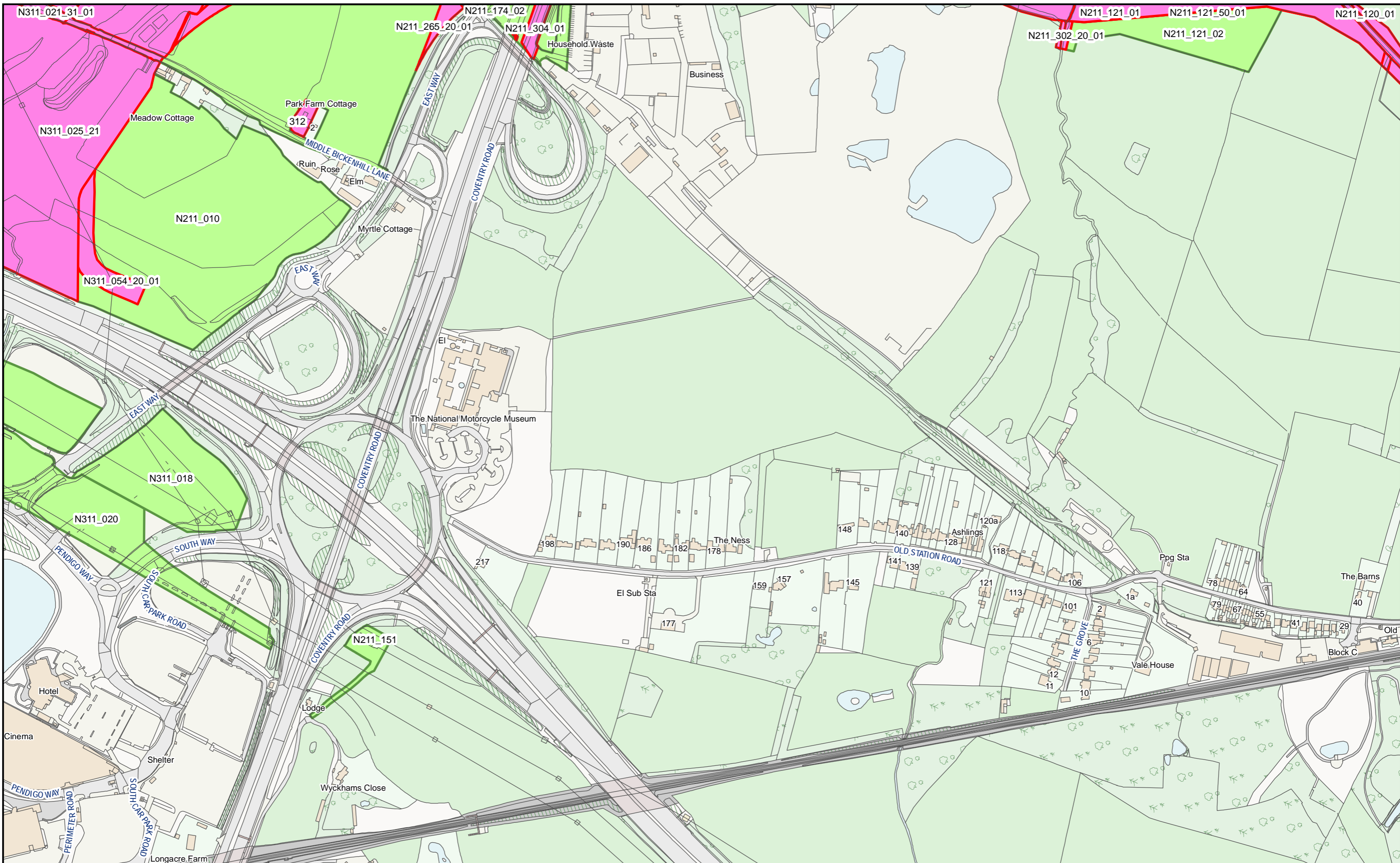
Page 157 of 268
Internal

HS2

Registered in England. Registration number 06791686.
Registered office: 2 Snowhill, Queensway, Birmingham B4 6GA.

Scale at A3: 1:5,000

Doc Number: PH1-HS2-LP-MAP-000-000085-P02 **Supp-C-123** **Date:** 21/03/23



HS2 Ltd accept no responsibility for any circumstances, which arise from the reproduction of this map after alteration, amendment or abbreviation or if it issued in part or issued incomplete in any way.

© Crown copyright and database rights 2023
OS 100049190

Derived from (...cite the scale of the BGS data used...) scale BGS Digital Data under licence 2011/111 BP British Geological Survey, © NERC.

Contains Environment Agency information © Environment Agency and database right.

© Crown copyright material is reproduced with the permission of Land Registry under delegated authority from the Controller of HMSO.

This material was last updated on [date] and may not be copied, distributed, sold or published without the formal permission of Land Registry and Ordnance Survey. Only an official copy of a title plan or register obtained from the Land Registry may be used for legal or other official purposes. © Crown Copyright Ordnance Survey.

Legend

- Acquired Land (Freehold and leasehold)
- Temporary Possession Land S15/S16



High Speed Two
Phase One/ Phase 2A
Injunction Mapping

Map Number:
102-L1

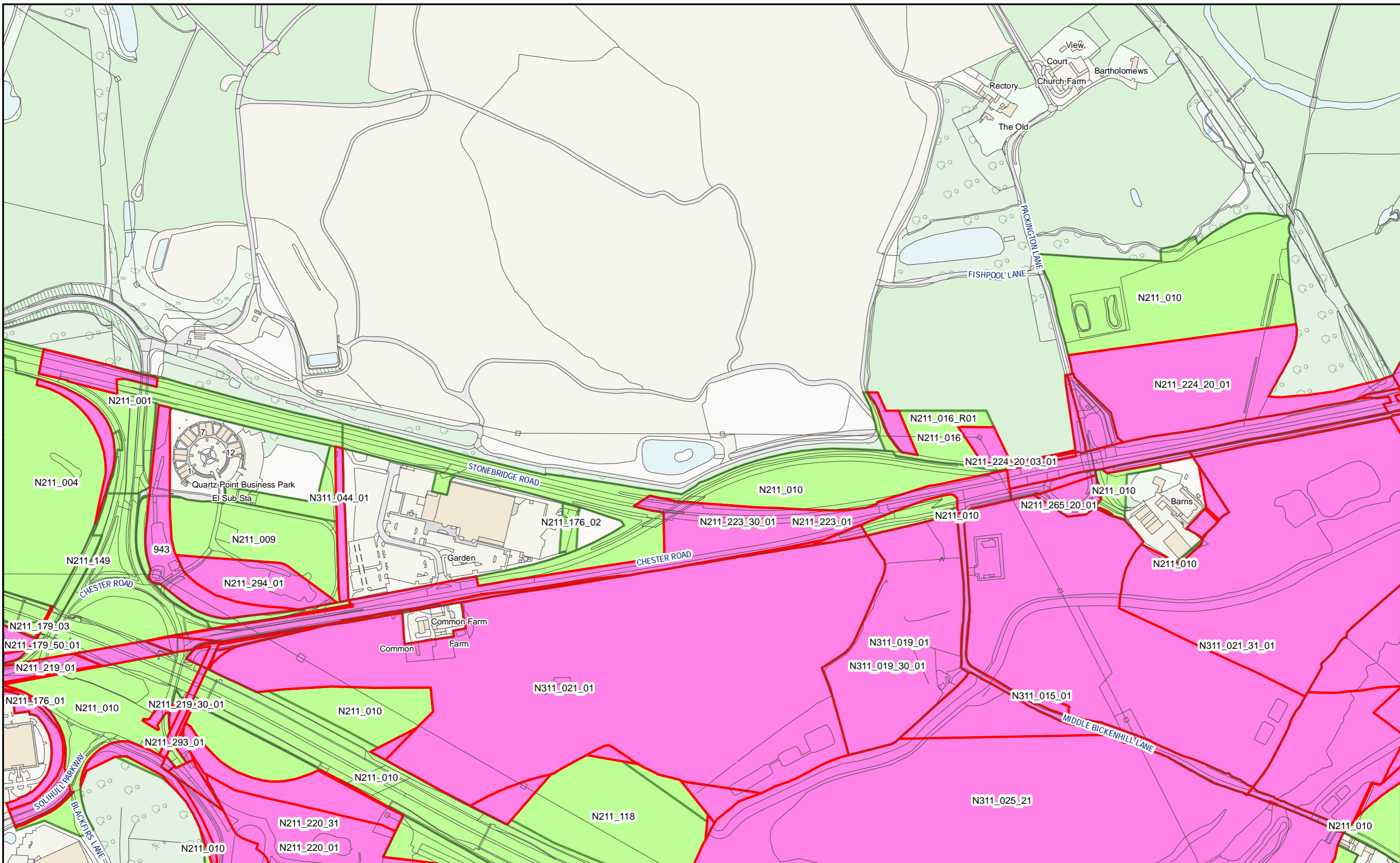
Page 158 of 268
Internal

HS2

Registered in England. Registration number 06791686.
Registered office: 2 Snowhill, Queensway, Birmingham B4 6GA.

Scale at A3: 1:5,000

Doc Number: PH1-HS2-LP-MAP-000-000085-P02 **SUPP-C-124** Date: 21/03/23



HS2 Ltd accept no responsibility for any circumstances, which arise from the reproduction of this map after alteration, amendment or abbreviation or if it issued in part or issued incomplete in any way.

© Crown copyright and database rights 2023
OS 100049190

Derived from (...cite the scale of the BGS data used...) scale BGS Digital Data under licence 2011/111 BP British Geological Survey, © NERC.

Contains Environment Agency information © Environment Agency and database right.

© Crown copyright material is reproduced with the permission of Land Registry under delegated authority from the Controller of HMSO.

This material was last updated on [date] and may not be copied, distributed, sold or published without the formal permission of Land Registry and Ordnance Survey. Only an official copy of a title plan or register obtained from the Land Registry may be used for legal or other official purposes. © Crown Copyright Ordnance Survey.

Legend

- Acquired Land (Freehold and leasehold)
- Temporary Possession Land S15/S16



High Speed Two
Phase One/ Phase 2A
Injunction Mapping

Map Number:
103

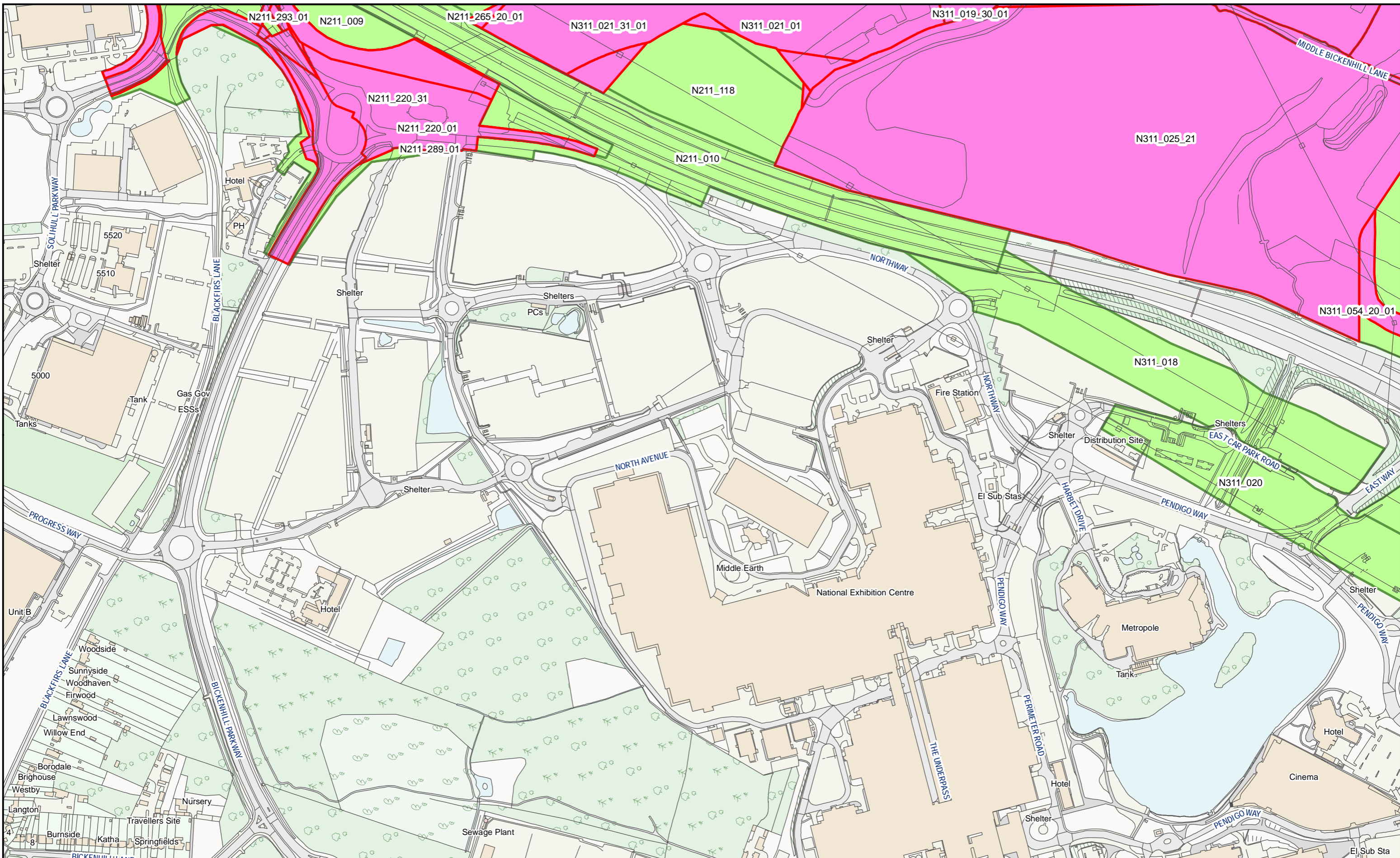
Page 159 of 268
Internal

HS2

Registered in England. Registration number 06791686.
Registered office: 2 Snowhill, Queensway, Birmingham B4 6GA.

Scale at A3: 1:5,000

Doc Number: PH1-HS2-LP-MAP-000-000085-P02
SUPP-C-125 Date: 21/03/23



HS2 Ltd accept no responsibility for any circumstances, which arise from the reproduction of this map after alteration, amendment or abbreviation or if it issued in part or issued incomplete in any way.

© Crown copyright and database rights 2023
OS 100049190

Derived from (...cite the scale of the BGS data used...) scale BGS Digital Data under licence 2011/111 BP British Geological Survey, © NERC.

Contains Environment Agency information © Environment Agency and database right.

© Crown copyright material is reproduced with the permission of Land Registry under delegated authority from the Controller of HMSO.

This material was last updated on [date] and may not be copied, distributed, sold or published without the formal permission of Land Registry and Ordnance Survey. Only an official copy of a title plan or register obtained from the Land Registry may be used for legal or other official purposes. © Crown Copyright Ordnance Survey.

Legend

- Acquired Land (Freehold and leasehold)
- Temporary Possession Land S15/S16



High Speed Two
Phase One/ Phase 2A
Injunction Mapping

Map Number:
103-L1

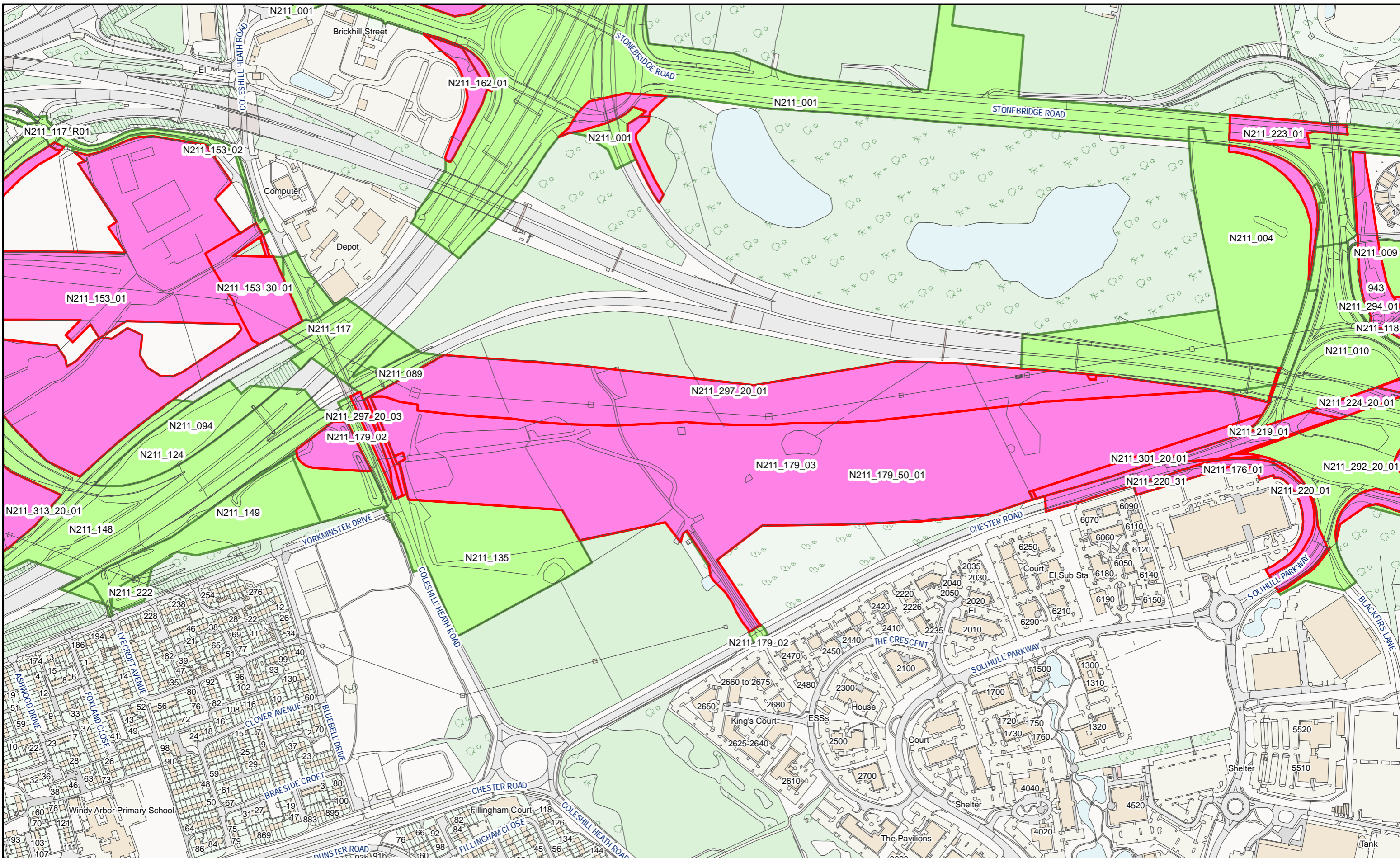
Page 160 of 268
Internal

HS2

Registered in England. Registration number 06791686.
Registered office: 2 Snowhill, Queensway, Birmingham B4 6GA.

Scale at A3: 1:5,000

Doc Number: PH1-HS2-LP-MAP-000-000085-P02 **SUPP-C-126** Date: 21/03/23



HS2 Ltd accept no responsibility for any circumstances, which arise from the reproduction of this map after alteration, amendment or abbreviation or if it issued in part or issued incomplete in any way.

© Crown copyright and database rights 2023
OS 100049190

Derived from (...cite the scale of the BGS data used...) scale BGS Digital Data under licence 2011/111 BP British Geological Survey, © NERC.

Contains Environment Agency information © Environment Agency and database right.

© Crown copyright material is reproduced with the permission of Land Registry under delegated authority from the Controller of HMSO.

This material was last updated on [date] and may not be copied, distributed, sold or published without the formal permission of Land Registry and Ordnance Survey. Only an official copy of a title plan or register obtained from the Land Registry may be used for legal or other official purposes. © Crown Copyright Ordnance Survey.

Legend

- Acquired Land (Freehold and leasehold)
- Temporary Possession Land S15/S16



High Speed Two
Phase One/ Phase 2A
Injunction Mapping

Map Number:
104

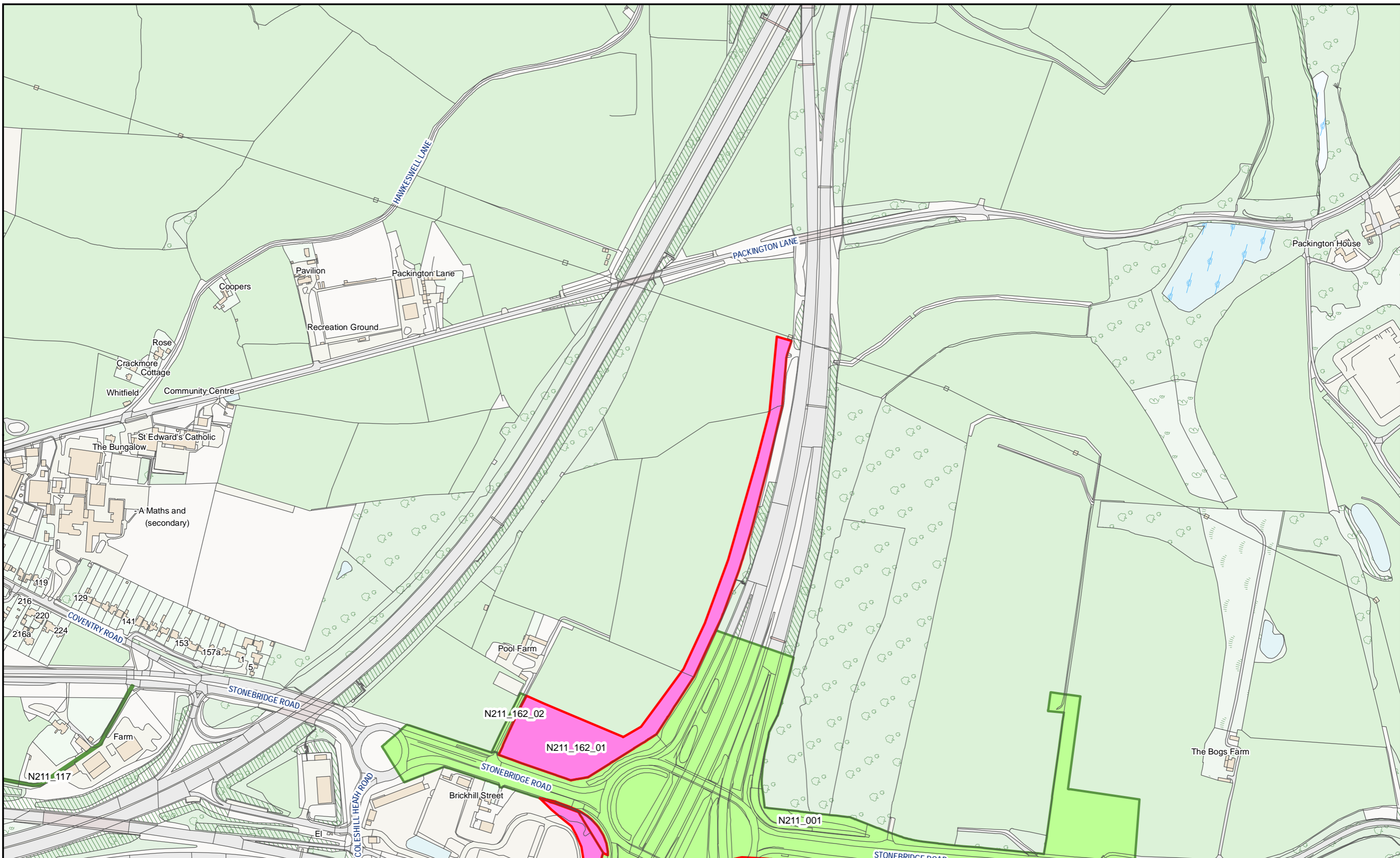
Page 161 of 268
Internal

HS2

Registered in England. Registration number 06791686.
Registered office: 2 Snowhill, Queensway, Birmingham B4 6GA.

Scale at A3: 1:5,000

Doc Number: PH1-HS2-LP-MAP-000-000085-P02 **SUPP-C-127** Date: 21/03/23



HS2 Ltd accept no responsibility for any circumstances, which arise from the reproduction of this map after alteration, amendment or abbreviation or if it issued in part or issued incomplete in any way.

© Crown copyright and database rights 2023
OS 100049190

Derived from (...cite the scale of the BGS data used...) scale BGS Digital Data under licence 2011/111 BP British Geological Survey, © NERC.


Contains Environment Agency information © Environment Agency and database right.

© Crown copyright material is reproduced with the permission of Land Registry under delegated authority from the Controller of HMSO.

This material was last updated on [date] and may not be copied, distributed, sold or published without the formal permission of Land Registry and Ordnance Survey. Only an official copy of a title plan or register obtained from the Land Registry may be used for legal or other official purposes. © Crown Copyright Ordnance Survey.

Legend

- Acquired Land (Freehold and leasehold)
- Temporary Possession Land S15/S16



High Speed Two
Phase One/ Phase 2A
Injunction Mapping

Map Number:
104-R1

Page 162 of 268
Internal

HS2

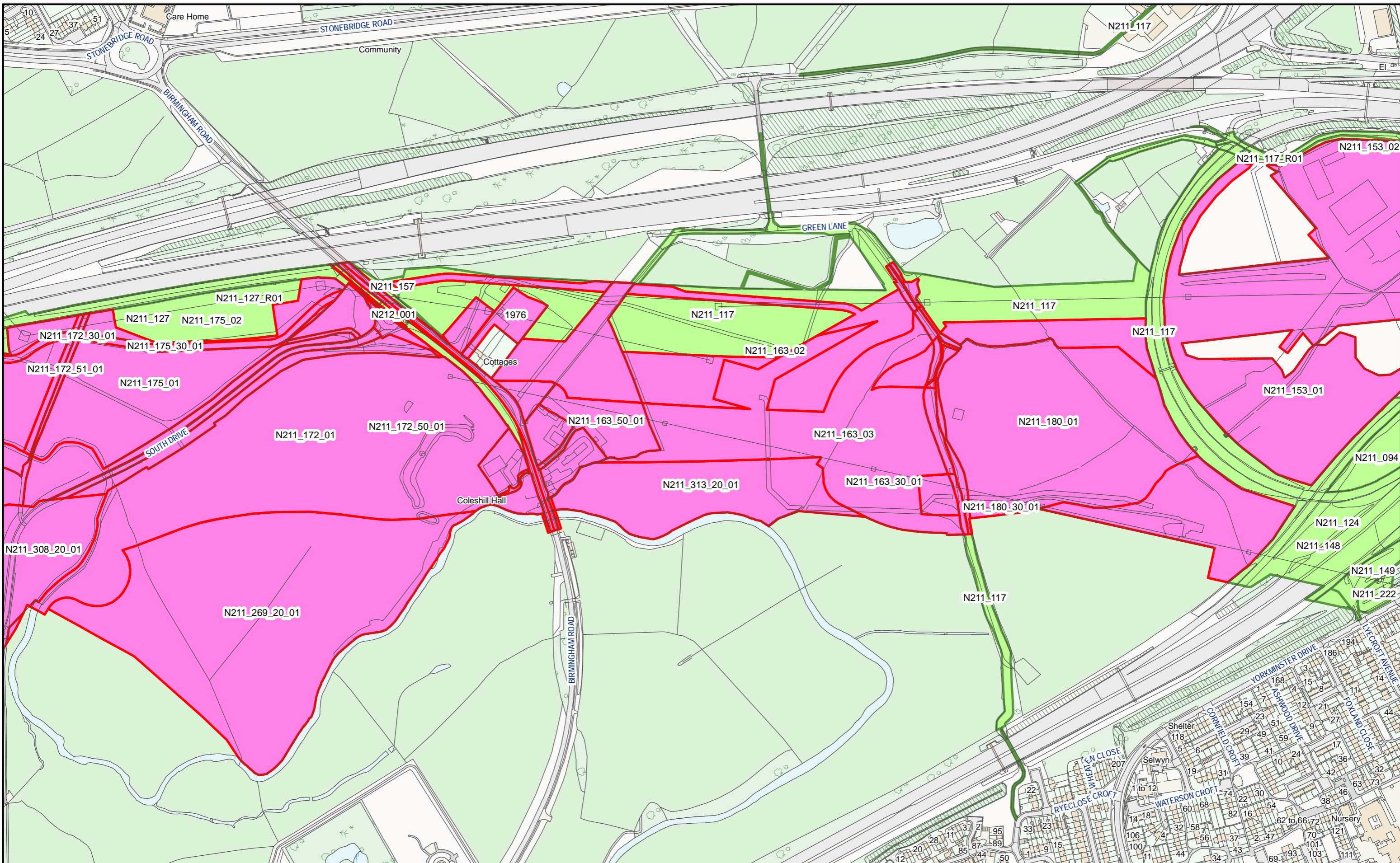
Registered in England. Registration number 06791686.
Registered office: 2 Snowhill, Queensway, Birmingham B4 6GA.

Scale at A3: 1:5,000

Doc Number: PH1-HS2-LP-MAP-000-000085-P02

SUPP-C-128

Date: 21/03/23



HS2 Ltd accept no responsibility for any circumstances, which arise from the reproduction of this map after alteration, amendment or abbreviation or if it issued in part or issued incomplete in any way.

© Crown copyright and database rights 2023
OS 100049190

Derived from (...cite the scale of the BGS data used...) scale BGS Digital Data under licence 2011/111 BP British Geological Survey, © NERC.

Contains Environment Agency information © Environment Agency and database right.

© Crown copyright material is reproduced with the permission of Land Registry under delegated authority from the Controller of HMSO.

This material was last updated on [date] and may not be copied, distributed, sold or published without the formal permission of Land Registry and Ordnance Survey. Only an official copy of a title plan or register obtained from the Land Registry may be used for legal or other official purposes. © Crown Copyright Ordnance Survey.

Legend

- Acquired Land (Freehold and leasehold)
- Temporary Possession Land S15/S16



High Speed Two
Phase One/ Phase 2A
Injunction Mapping

Map Number:
105

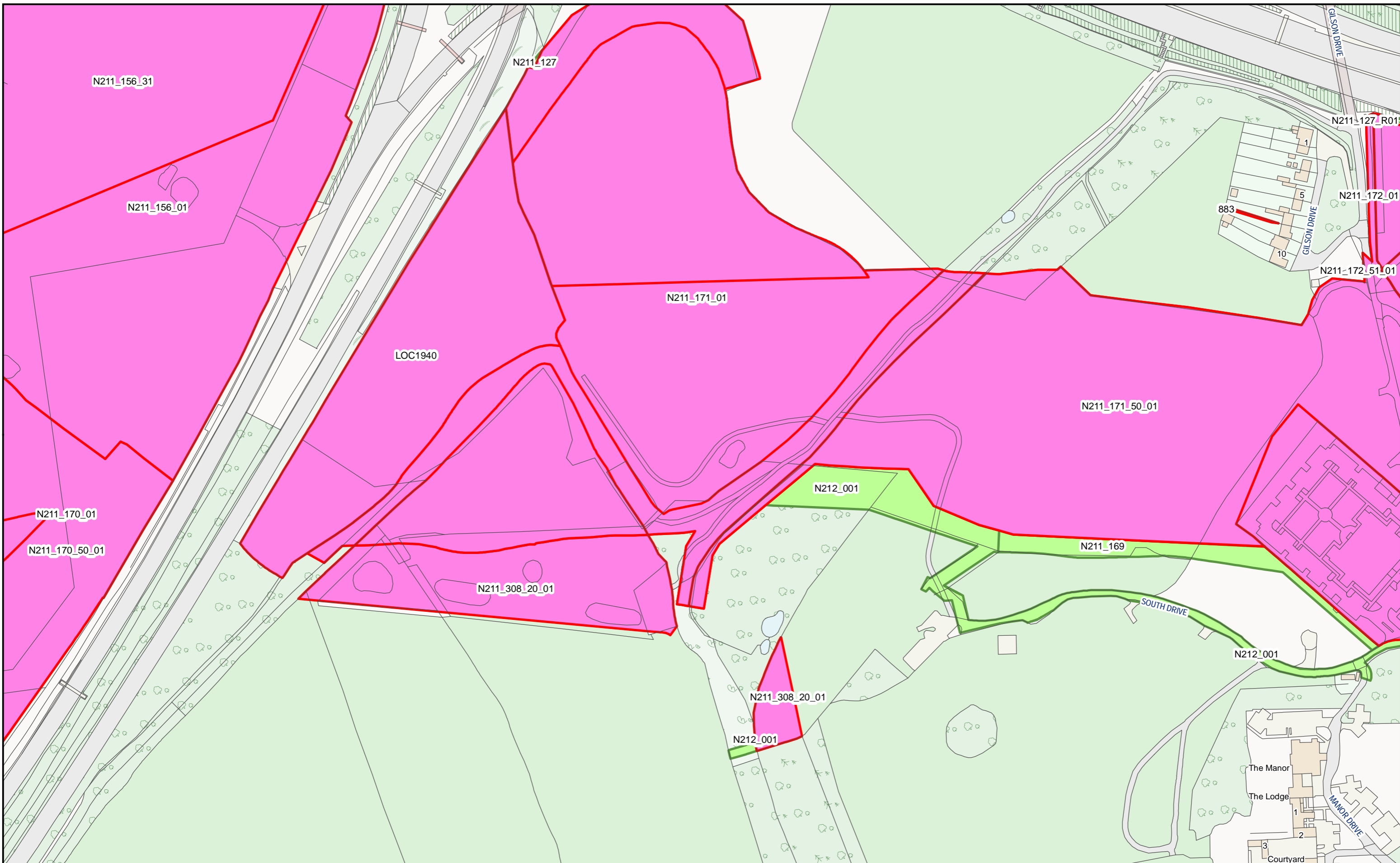
Page 163 of 268
Internal

HS2

Registered in England. Registration number 06791686.
Registered office: 2 Snowhill, Queensway, Birmingham B4 6GA.

Scale at A3: 1:5,000

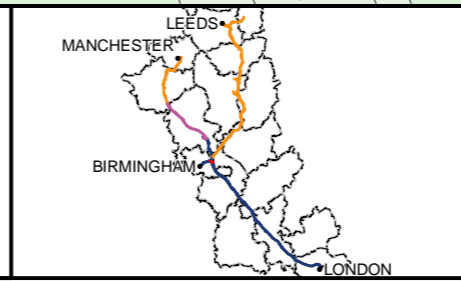
Doc Number: PH1-HS2-LP-MAP-000-000085-P02 **SUPP-C-129** Date: 21/03/23



HS2 Ltd accept no responsibility for any circumstances, which arise from the reproduction of this map after alteration, amendment or abbreviation or if it issued in part or issued incomplete in any way.
 © Crown copyright and database rights 2023
 OS 100049190
 Derived from (...cite the scale of the BGS data used...) scale BGS Digital Data under licence 2011/111 BP British Geological Survey, © NERC.
 Contains Environment Agency information © Environment Agency and database right.
 © Crown copyright material is reproduced with the permission of Land Registry under delegated authority from the Controller of HMSO.
 This material was last updated on [date] and may not be copied, distributed, sold or published without the formal permission of Land Registry and Ordnance Survey. Only an official copy of a title plan or register obtained from the Land Registry may be used for legal or other official purposes. © Crown Copyright Ordnance Survey.

Legend

- Acquired Land (Freehold and leasehold)
- Temporary Possession Land S15/S16



High Speed Two
 Phase One/ Phase 2A
 Injunction Mapping

Map Number:
 107

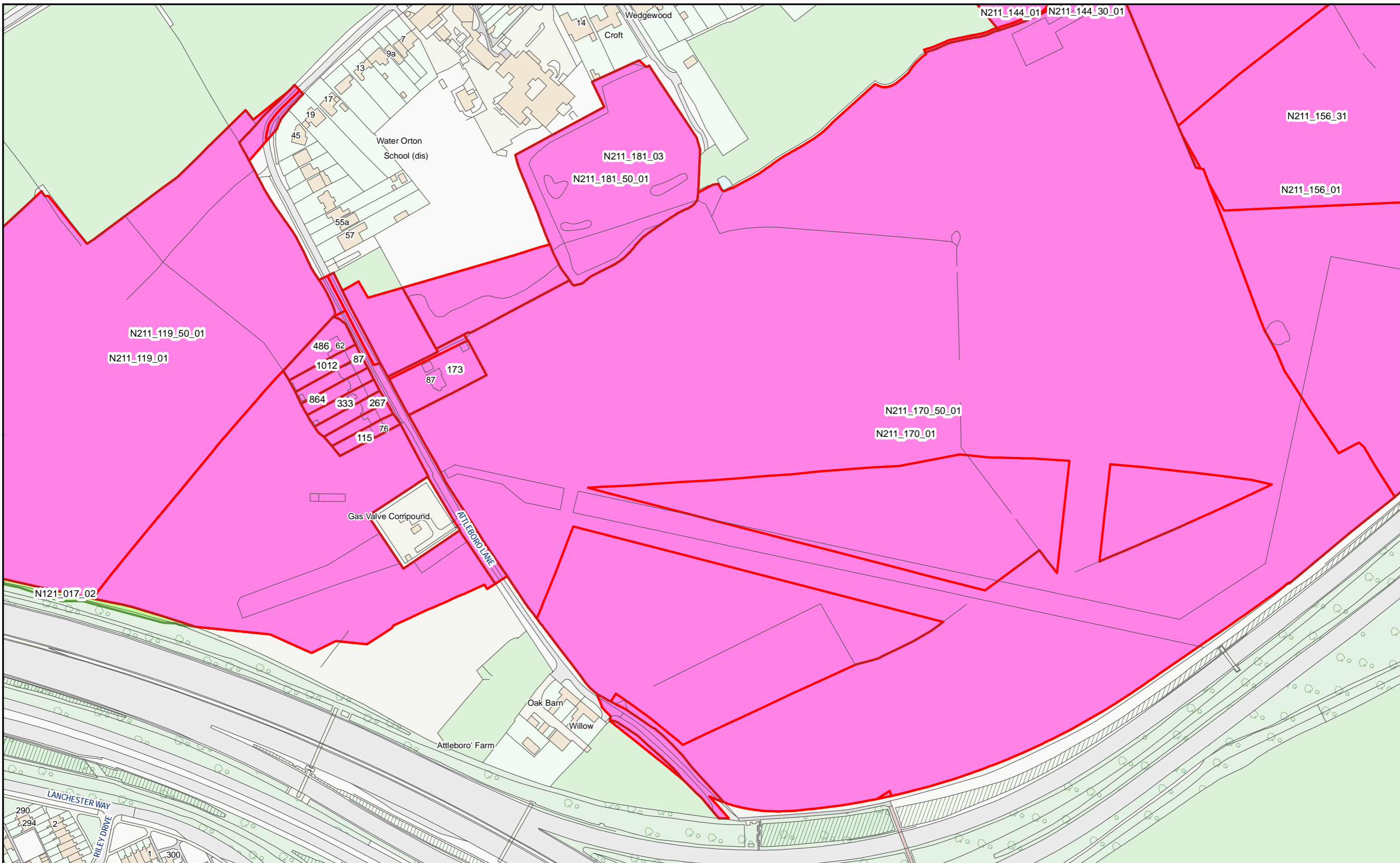
Page 165 of 268
Internal

HS2

Registered in England. Registration number 06791686.
 Registered office: 2 Snowhill, Queensway, Birmingham B4 6QA.

Scale at A3: 1:2,500

Doc Number: PH1-HS2-LP-MAP-000-000085-P02 **SUPP-C-131** Date: 21/03/23



HS2 Ltd accept no responsibility for any circumstances, which arise from the reproduction of this map after alteration, amendment or abbreviation or if it issued in part or issued incomplete in any way.

© Crown copyright and database rights 2023
OS 100049190

Derived from (...cite the scale of the BGS data used...) scale BGS Digital Data under licence 2011/111 BP British Geological Survey, © NERC.

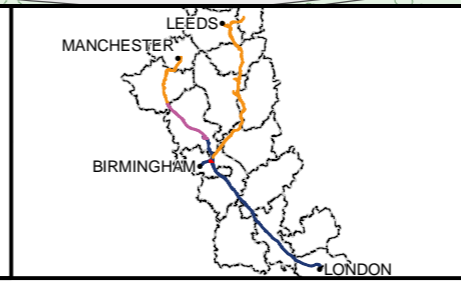
Contains Environment Agency information © Environment Agency and database right.

© Crown copyright material is reproduced with the permission of Land Registry under delegated authority from the Controller of HMSO.

This material was last updated on [date] and may not be copied, distributed, sold or published without the formal permission of Land Registry and Ordnance Survey. Only an official copy of a title plan or register obtained from the Land Registry may be used for legal or other official purposes. © Crown Copyright Ordnance Survey.

Legend

- Acquired Land (Freehold and leasehold)
- Temporary Possession Land S15/S16



High Speed Two
Phase One/ Phase 2A
Injunction Mapping

Map Number:
108

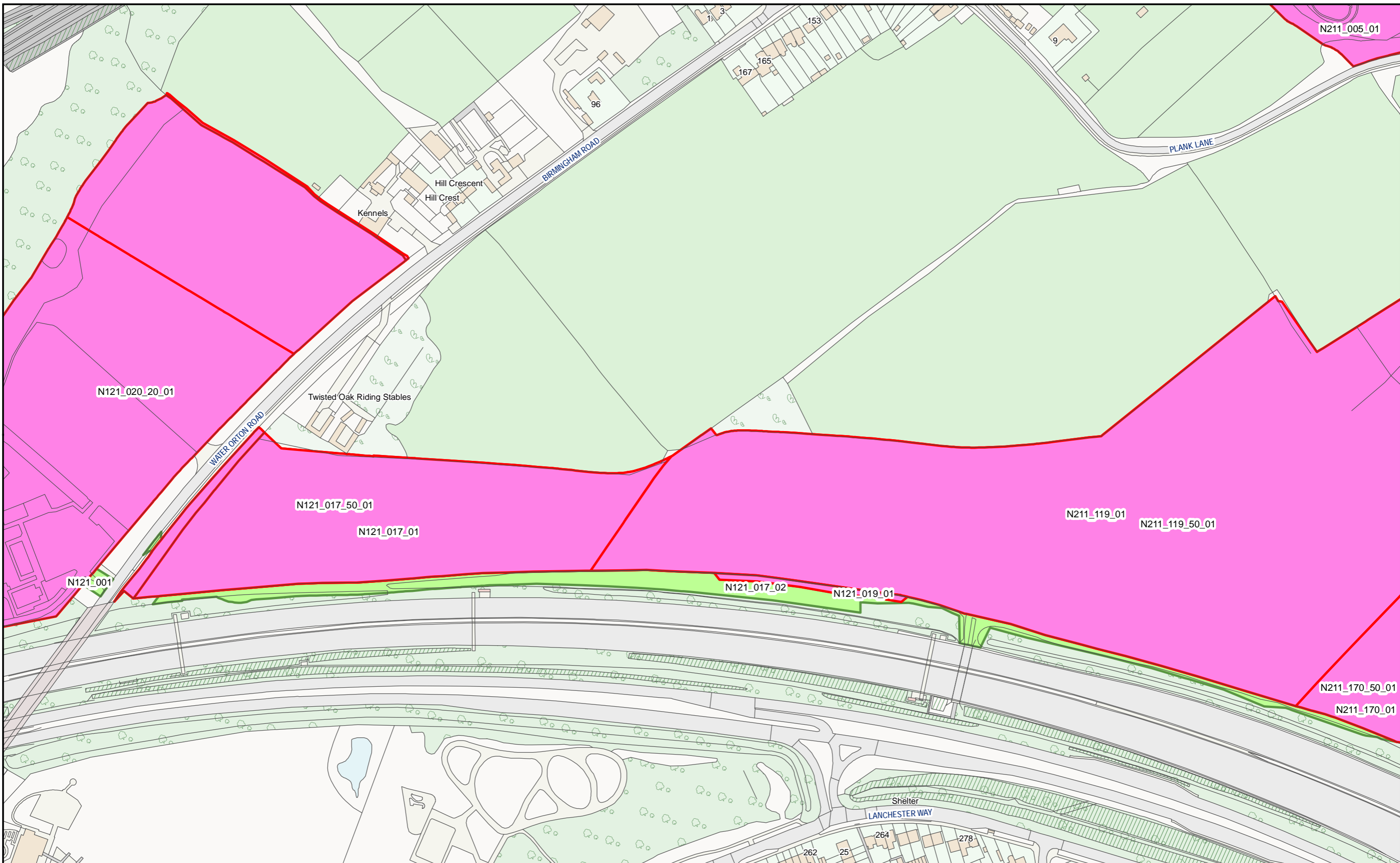
Page 166 of 268
Internal

HS2

Scale at A3: 1:2,500

Registered in England. Registration number 06791686.
Registered office: 2 Snowhill, Queensway, Birmingham B4 6GA.

Doc Number: PH1-HS2-LP-MAP-000-000085-P02 **Supp-C-132** **Date:** 21/03/23



HS2 Ltd accept no responsibility for any circumstances, which arise from the reproduction of this map after alteration, amendment or abbreviation or if it issued in part or issued incomplete in any way.

© Crown copyright and database rights 2023
OS 100049190

Derived from (...cite the scale of the BGS data used...) scale BGS Digital Data under licence 2011/111 BP British Geological Survey, © NERC.

Contains Environment Agency information © Environment Agency and database right.

© Crown copyright material is reproduced with the permission of Land Registry under delegated authority from the Controller of HMSO.

This material was last updated on [date] and may not be copied, distributed, sold or published without the formal permission of Land Registry and Ordnance Survey. Only an official copy of a title plan or register obtained from the Land Registry may be used for legal or other official purposes. © Crown Copyright Ordnance Survey.

Legend

- Acquired Land (Freehold and leasehold)
- Temporary Possession Land S15/S16



High Speed Two
Phase One/ Phase 2A
Injunction Mapping

Map Number:
109

Page 167 of 268
Internal

HS2

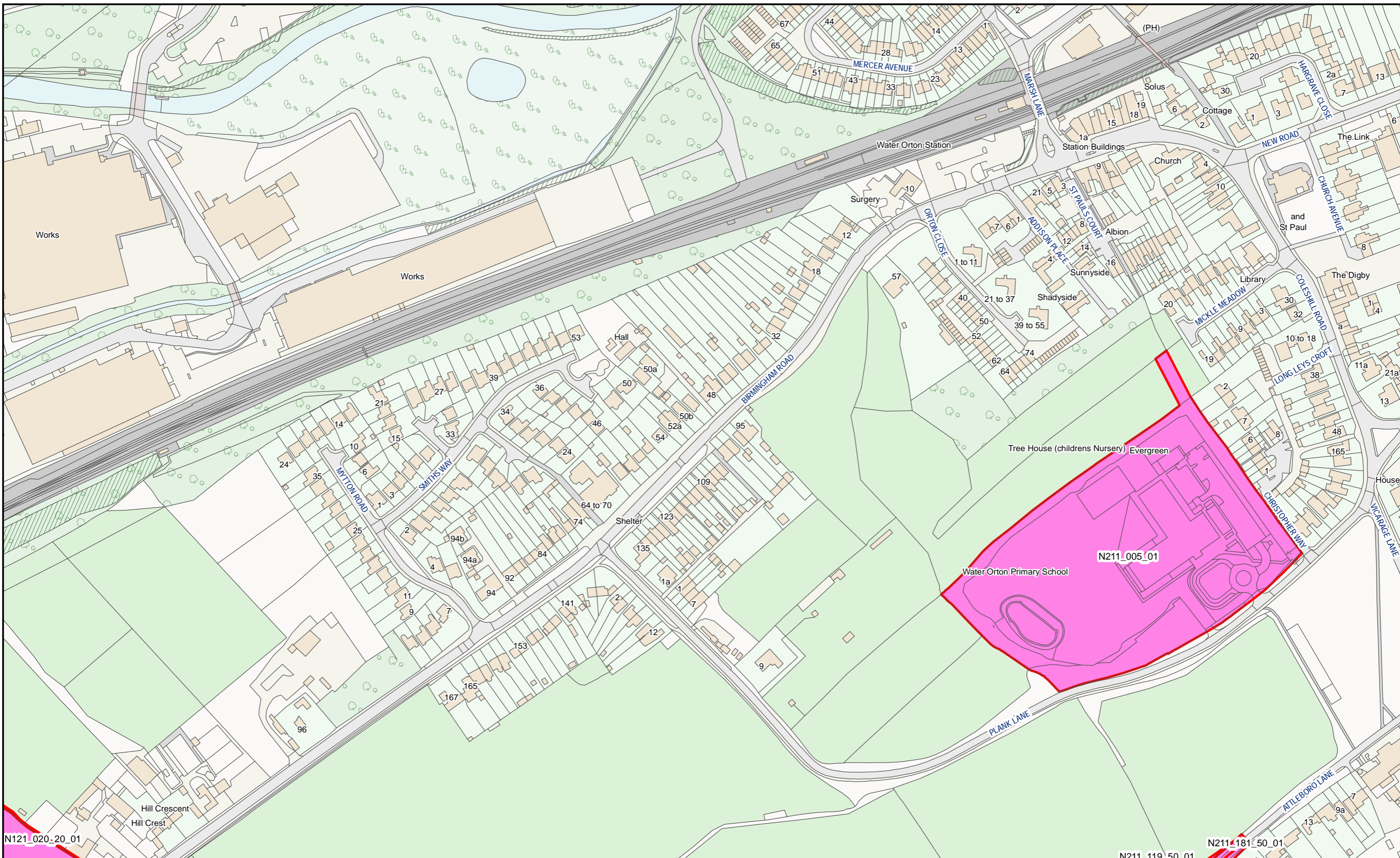
Registered in England. Registration number 06791686.
Registered office: 2 Snowhill, Queensway, Birmingham B4 6GA.

Scale at A3: 1:2,500

Doc Number: PH1-HS2-LP-MAP-000-000085-P02

SUPP-C-133

Date: 21/03/23



HS2 Ltd accept no responsibility for any circumstances, which arise from the reproduction of this map after alteration, amendment or abbreviation or if it issued in part or issued incomplete in any way.

© Crown copyright and database rights 2023
OS 100049190

Derived from (...cite the scale of the BGS data used...) scale BGS Digital Data under licence 2011/111 BP British Geological Survey, © NERC.

Contains Environment Agency information © Environment Agency and database right.

© Crown copyright material is reproduced with the permission of Land Registry under delegated authority from the Controller of HMSO.

This material was last updated on [date] and may not be copied, distributed, sold or published without the formal permission of Land Registry and Ordnance Survey. Only an official copy of a title plan or register obtained from the Land Registry may be used for legal or other official purposes. © Crown Copyright Ordnance Survey.

Legend

- Acquired Land (Freehold and leasehold)
- Temporary Possession Land S15/S16



High Speed Two
Phase One/ Phase 2A
Injunction Mapping

Map Number:
109-R1

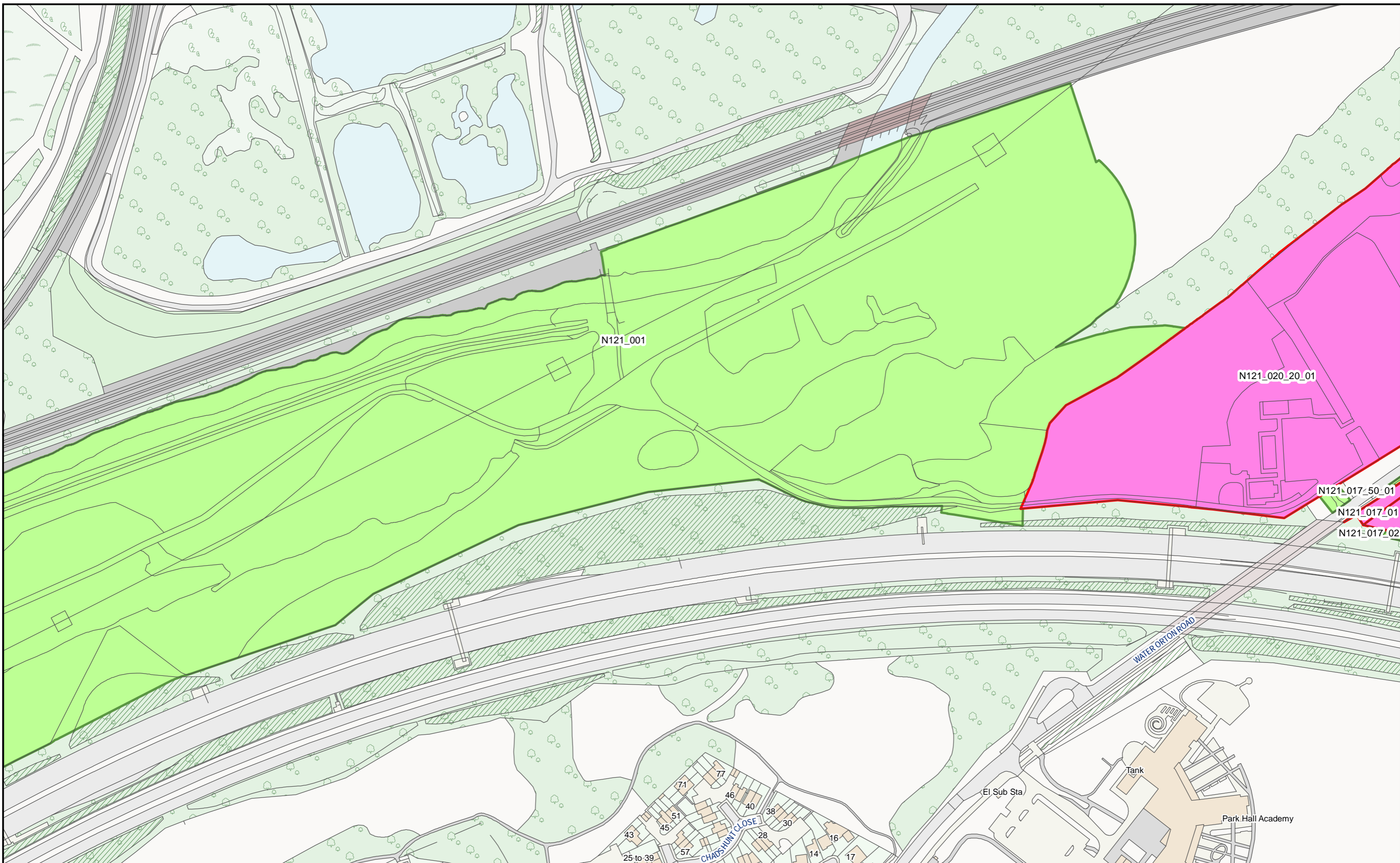
Page 168 of 268
Internal

HS2

Registered in England. Registration number 06791686.
Registered office: 2 Snowhill, Queensway, Birmingham B4 6GA.

Scale at A3: 1:2,500

Doc Number: PH1-HS2-LP-MAP-000-000085-P02 **SUPP-C-134** Date: 21/03/23



HS2 Ltd accept no responsibility for any circumstances, which arise from the reproduction of this map after alteration, amendment or abbreviation or if it issued in part or issued incomplete in any way.

© Crown copyright and database rights 2023
OS 100049190

Derived from (...cite the scale of the BGS data used...) scale BGS Digital Data under licence 2011/111 BP British Geological Survey, © NERC.

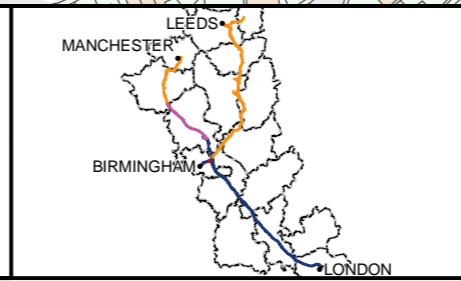
Contains Environment Agency information © Environment Agency and database right.

© Crown copyright material is reproduced with the permission of Land Registry under delegated authority from the Controller of HMSO.

This material was last updated on [date] and may not be copied, distributed, sold or published without the formal permission of Land Registry and Ordnance Survey. Only an official copy of a title plan or register obtained from the Land Registry may be used for legal or other official purposes. © Crown Copyright Ordnance Survey.

Legend

- Acquired Land (Freehold and leasehold)
- Temporary Possession Land S15/S16



High Speed Two
Phase One/ Phase 2A
Injunction Mapping

Map Number:
110

Page 169 of 268
Internal

HS2

Scale at A3: 1:2,500

Registered in England. Registration number 06791686.
Registered office: 2 Snowhill, Queensway, Birmingham B4 6QA.

Doc Number: PH1-HS2-LP-MAP-000-000085-P02 **SUPP-C-135** Date: 21/03/23



HS2 Ltd accept no responsibility for any circumstances, which arise from the reproduction of this map after alteration, amendment or abbreviation or if it issued in part or issued incomplete in any way.

© Crown copyright and database rights 2023
OS 100049190

Derived from (...cite the scale of the BGS data used...) scale BGS Digital Data under licence 2011/111 BP British Geological Survey, © NERC.

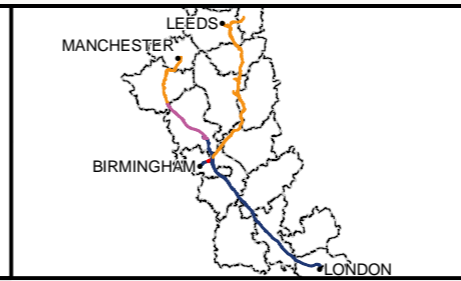
Contains Environment Agency information © Environment Agency and database right.

© Crown copyright material is reproduced with the permission of Land Registry under delegated authority from the Controller of HMSO.

This material was last updated on [date] and may not be copied, distributed, sold or published without the formal permission of Land Registry and Ordnance Survey. Only an official copy of a title plan or register obtained from the Land Registry may be used for legal or other official purposes. © Crown Copyright Ordnance Survey.

Legend

- Acquired Land (Freehold and leasehold)
- Temporary Possession Land S15/S16



High Speed Two
Phase One/ Phase 2A
Injunction Mapping

Map Number:
111

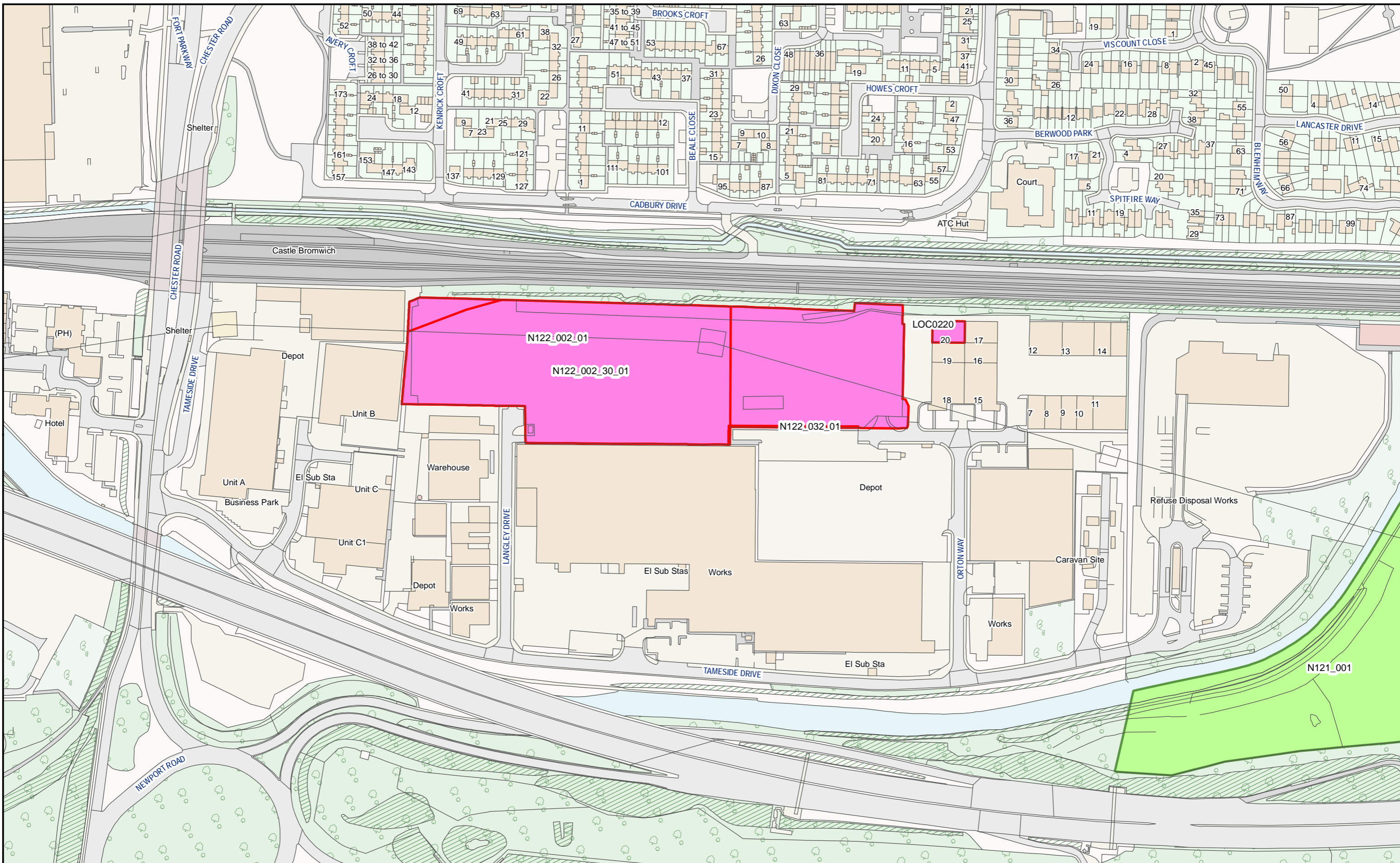
Page 170 of 268
Internal

HS2

Registered in England. Registration number 06791686.
Registered office: 2 Snowhill, Queensway, Birmingham B4 6GA.

Scale at A3: 1:2,500

Doc Number: PH1-HS2-LP-MAP-000-000085-P02 **SUPP-C-136** Date: 21/03/23



HS2 Ltd accept no responsibility for any circumstances, which arise from the reproduction of this map after alteration, amendment or abbreviation or if it issued in part or issued incomplete in any way.

© Crown copyright and database rights 2023
OS 100049190

Derived from (...cite the scale of the BGS data used...) scale BGS Digital Data under licence 2011/111 BP British Geological Survey, © NERC.

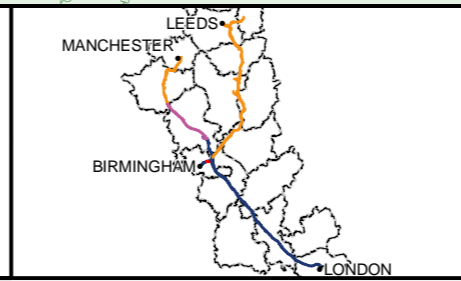
Contains Environment Agency information © Environment Agency and database right.

© Crown copyright material is reproduced with the permission of Land Registry under delegated authority from the Controller of HMSO.

This material was last updated on [date] and may not be copied, distributed, sold or published without the formal permission of Land Registry and Ordnance Survey. Only an official copy of a title plan or register obtained from the Land Registry may be used for legal or other official purposes. © Crown Copyright Ordnance Survey.

Legend

- Acquired Land (Freehold and leasehold)
- Temporary Possession Land S15/S16



High Speed Two
Phase One/ Phase 2A
Injunction Mapping

Map Number:
112

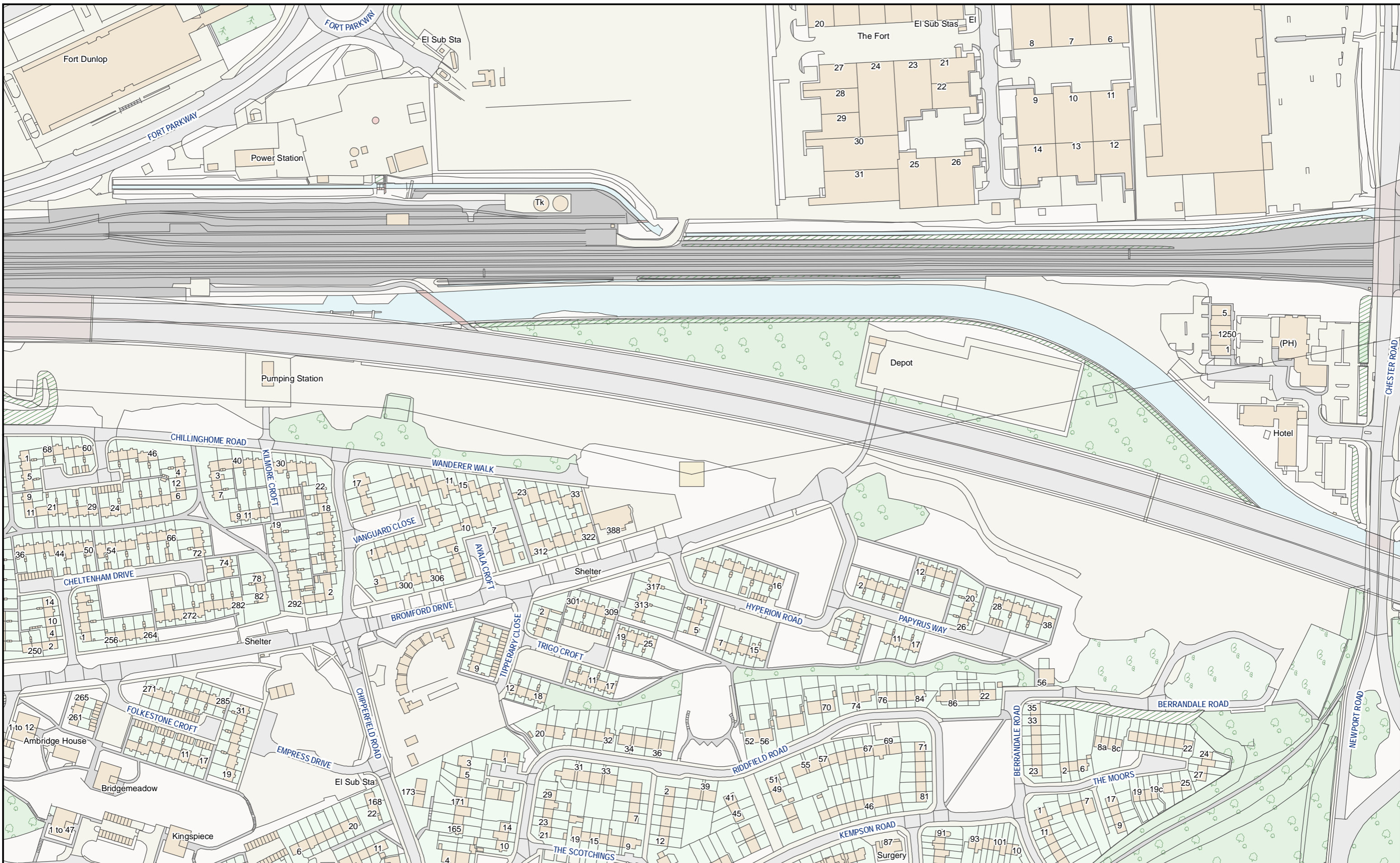
Page 171 of 268
Internal

HS2

Registered in England. Registration number 06791686.
Registered office: 2 Snowhill, Queensway, Birmingham B4 6GA.

Scale at A3: 1:2,500

Doc Number: PH1-HS2-LP-MAP-000-000085-P02 **SUPP-C-137** Date: 21/03/23



HS2 Ltd accept no responsibility for any circumstances, which arise from the reproduction of this map after alteration, amendment or abbreviation or if it issued in part or issued incomplete in any way.

© Crown copyright and database rights 2023
OS 100049190

Derived from (...cite the scale of the BGS data used...) scale BGS Digital Data under licence 2011/111 BP British Geological Survey, © NERC.

Contains Environment Agency information © Environment Agency and database right.

© Crown copyright material is reproduced with the permission of Land Registry under delegated authority from the Controller of HMSO.

This material was last updated on [date] and may not be copied, distributed, sold or published without the formal permission of Land Registry and Ordnance Survey. Only an official copy of a title plan or register obtained from the Land Registry may be used for legal or other official purposes. © Crown Copyright Ordnance Survey.

Legend

- Acquired Land (Freehold and leasehold)
- Temporary Possession Land S15/S16



High Speed Two
Phase One/ Phase 2A
Injunction Mapping

Map Number:
113

Page 172 of 268
Internal

HS2

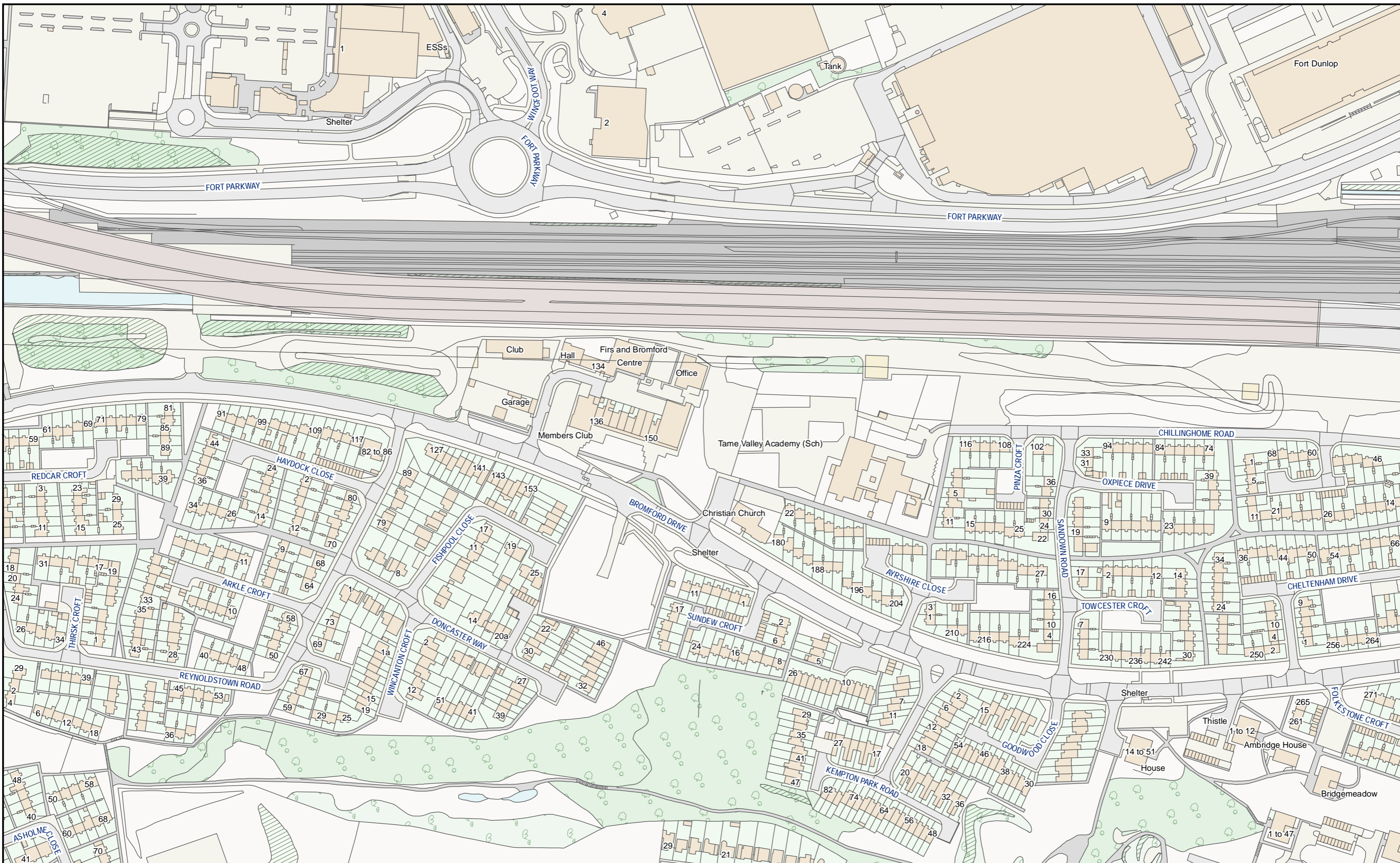
Registered in England. Registration number 06791686.
Registered office: 2 Snowhill, Queensway, Birmingham B4 6QA.

Scale at A3: 1:2,500

Doc Number: PH1-HS2-LP-MAP-000-000085-P02

SUPP-C-138

Date: 21/03/23



HS2 Ltd accept no responsibility for any circumstances, which arise from the reproduction of this map after alteration, amendment or abbreviation or if it issued in part or issued incomplete in any way.

© Crown copyright and database rights 2023
OS 100049190

Derived from (...cite the scale of the BGS data used...) scale BGS Digital Data under licence 2011/111 BP British Geological Survey, © NERC.

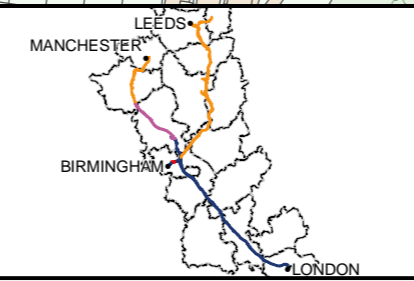
Contains Environment Agency information © Environment Agency and database right.

© Crown copyright material is reproduced with the permission of Land Registry under delegated authority from the Controller of HMSO.

This material was last updated on [date] and may not be copied, distributed, sold or published without the formal permission of Land Registry and Ordnance Survey. Only an official copy of a title plan or register obtained from the Land Registry may be used for legal or other official purposes. © Crown Copyright Ordnance Survey.

Legend

- Acquired Land (Freehold and leasehold)
- Temporary Possession Land S15/S16



High Speed Two
Phase One/ Phase 2A
Injunction Mapping

Map Number:
114

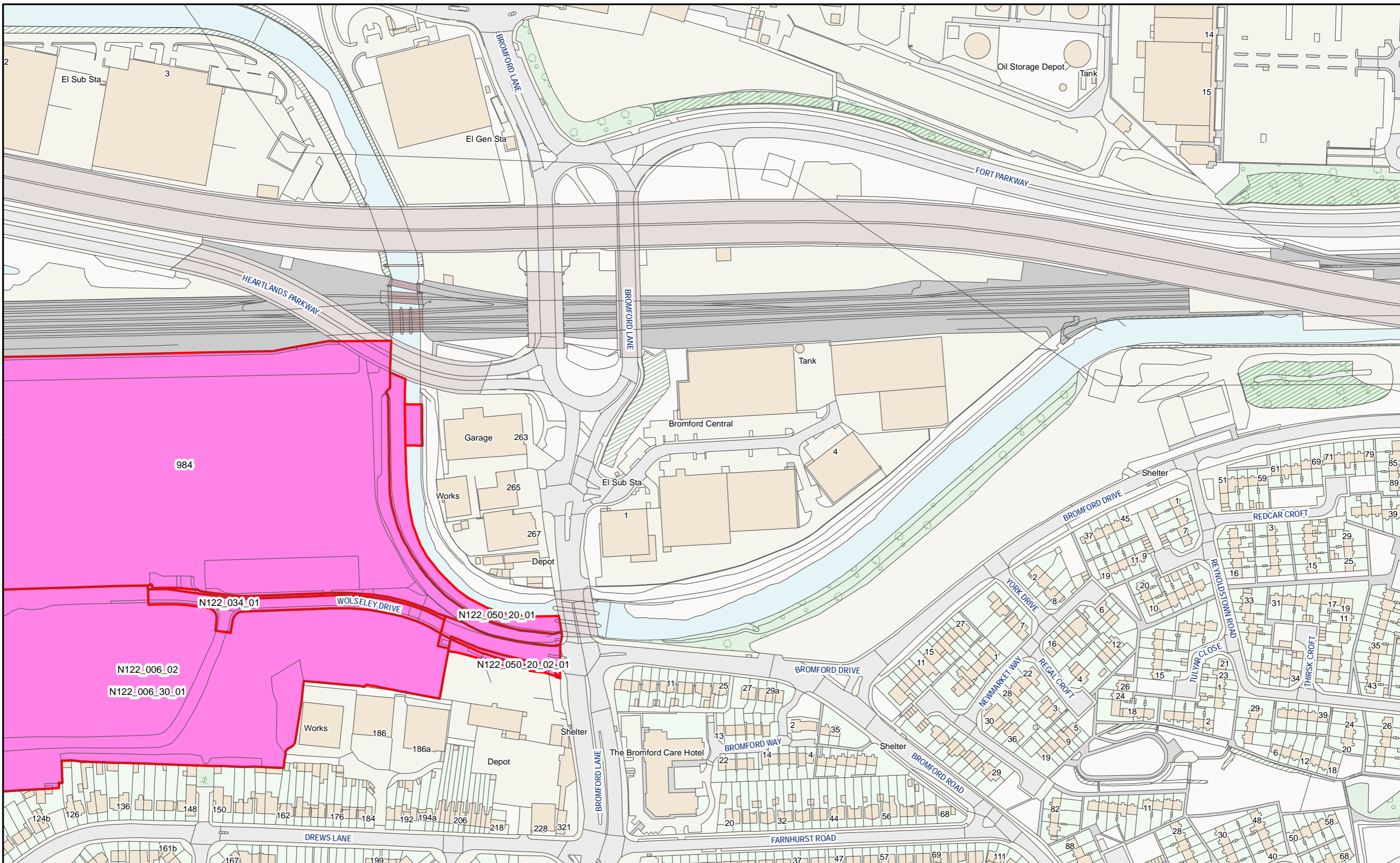
Page 173 of 268
Internal

Registered in England. Registration number 06791686.
Registered office: 2 Snowhill, Queensway, Birmingham B4 6GA.

Scale at A3: 1:2,500

SUPP-C-139

Doc Number: PH1-HS2-LP-MAP-000-000085-P02 Date: 21/03/23



HS2 Ltd accept no responsibility for any circumstances, which arise from the reproduction of this map after alteration, amendment or abbreviation or if it issued in part or issued incomplete in any way.

© Crown copyright and database rights 2023
OS 100049190

Derived from (...cite the scale of the BGS data used...) scale BGS Digital Data under licence 2011/111 BP British Geological Survey, © NERC.

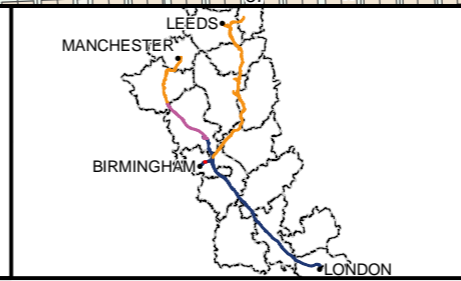
Contains Environment Agency information © Environment Agency and database right.

© Crown copyright material is reproduced with the permission of Land Registry under delegated authority from the Controller of HMSO.

This material was last updated on [date] and may not be copied, distributed, sold or published without the formal permission of Land Registry and Ordnance Survey. Only an official copy of a title plan or register obtained from the Land Registry may be used for legal or other official purposes. © Crown Copyright Ordnance Survey.

Legend

- █ Acquired Land (Freehold and leasehold)
- █ Temporary Possession Land S15/S16



High Speed Two
Phase One/ Phase 2A
Injunction Mapping

Map Number:
115

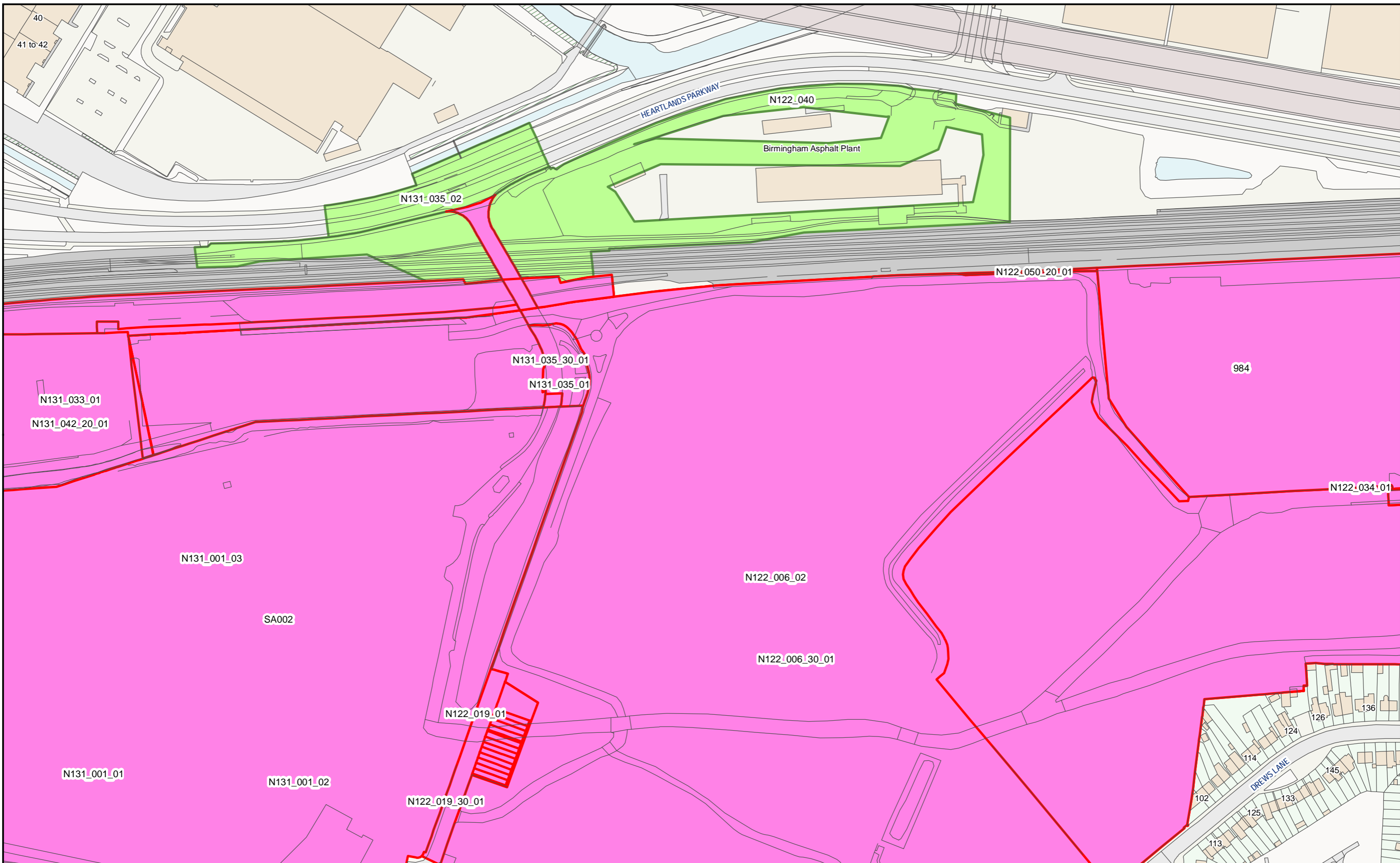
Page 174 of 268
Internal

HS2

Scale at A3: 1:2,500

Registered in England. Registration number 06791686.
Registered office: 2 Snowhill, Queensway, Birmingham B4 6GA.

Doc Number: PH1-HS2-LP-MAP-000-000085-P02 **SUPP-C-140** Date: 21/03/23



HS2 Ltd accept no responsibility for any circumstances, which arise from the reproduction of this map after alteration, amendment or abbreviation or if it issued in part or issued incomplete in any way.

© Crown copyright and database rights 2023
OS 100049190

Derived from (...cite the scale of the BGS data used...) scale BGS Digital Data under licence 2011/111 BP British Geological Survey, © NERC.

Contains Environment Agency information © Environment Agency and database right.

© Crown copyright material is reproduced with the permission of Land Registry under delegated authority from the Controller of HMSO.

This material was last updated on [date] and may not be copied, distributed, sold or published without the formal permission of Land Registry and Ordnance Survey. Only an official copy of a title plan or register obtained from the Land Registry may be used for legal or other official purposes. © Crown Copyright Ordnance Survey.

Legend

- Acquired Land (Freehold and leasehold)
- Temporary Possession Land S15/S16



High Speed Two
Phase One/ Phase 2A
Injunction Mapping

Map Number:
116

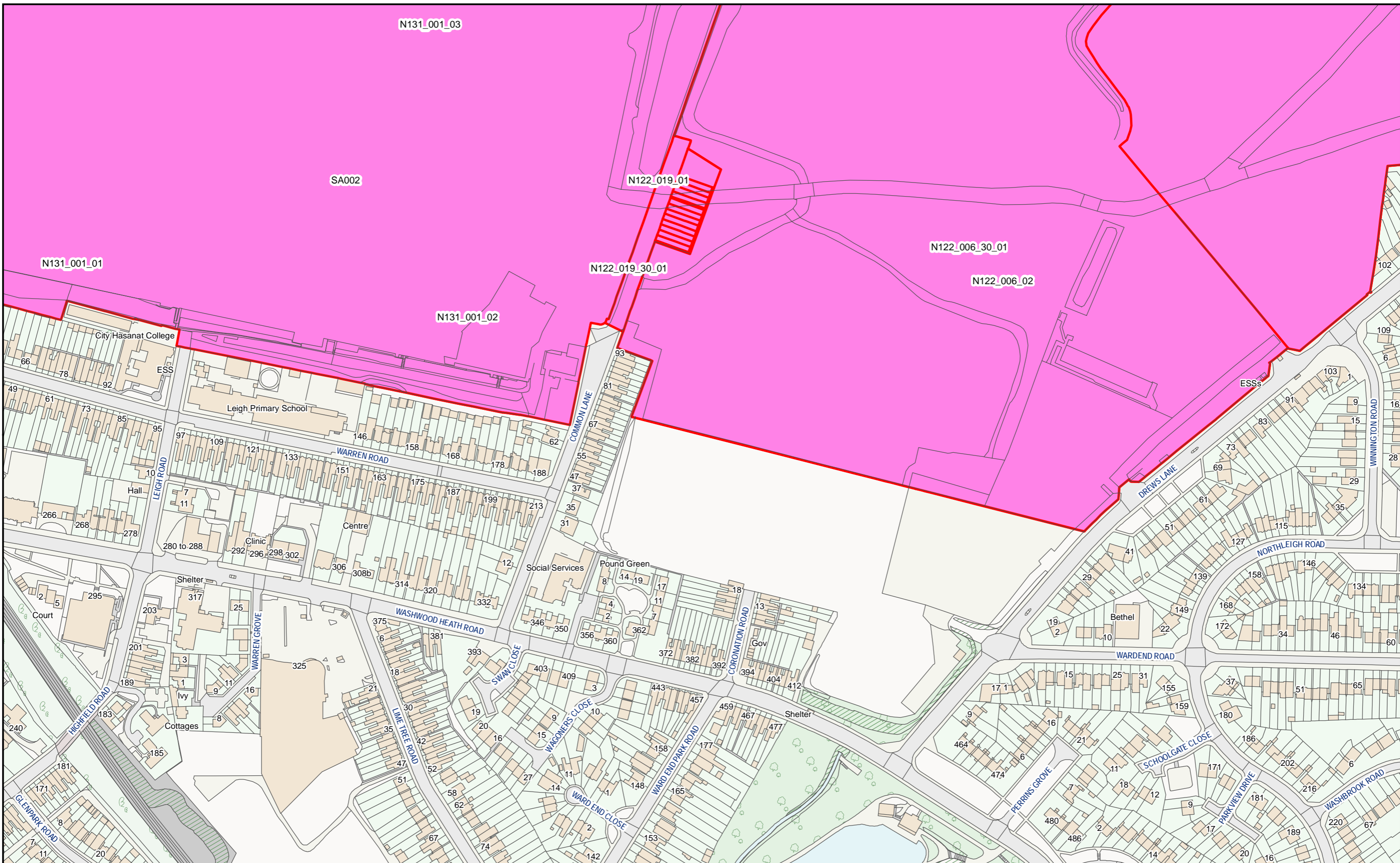
Page 175 of 268
Internal

HS2

Registered in England. Registration number 06791686.
Registered office: 2 Snowhill, Queensway, Birmingham B4 6GA.

Scale at A3: 1:2,500

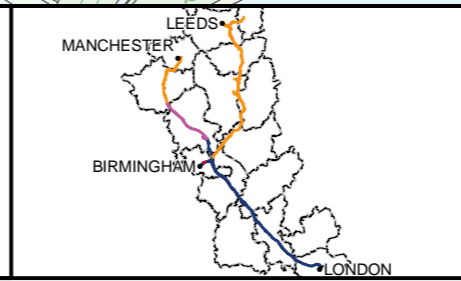
Doc Number: PH1-HS2-LP-MAP-000-000085-P02
SUPP-C-141 Date: 21/03/23



HS2 Ltd accept no responsibility for any circumstances, which arise from the reproduction of this map after alteration, amendment or abbreviation or if it issued in part or issued incomplete in any way.
 © Crown copyright and database rights 2023
 OS 100049190
 Derived from (... cite the scale of the BGS data used...) scale BGS Digital Data under licence 2011/111 BP British Geological Survey, © NERC.
 Contains Environment Agency information © Environment Agency and database right.
 © Crown copyright material is reproduced with the permission of Land Registry under delegated authority from the Controller of HMSO.
 This material was last updated on [date] and may not be copied, distributed, sold or published without the formal permission of Land Registry and Ordnance Survey. Only an official copy of a title plan or register obtained from the Land Registry may be used for legal or other official purposes. © Crown Copyright Ordnance Survey.

Legend

- Acquired Land (Freehold and leasehold)
- Temporary Possession Land S15/S16



High Speed Two
 Phase One/ Phase 2A
 Injunction Mapping

Map Number:
 116-L1

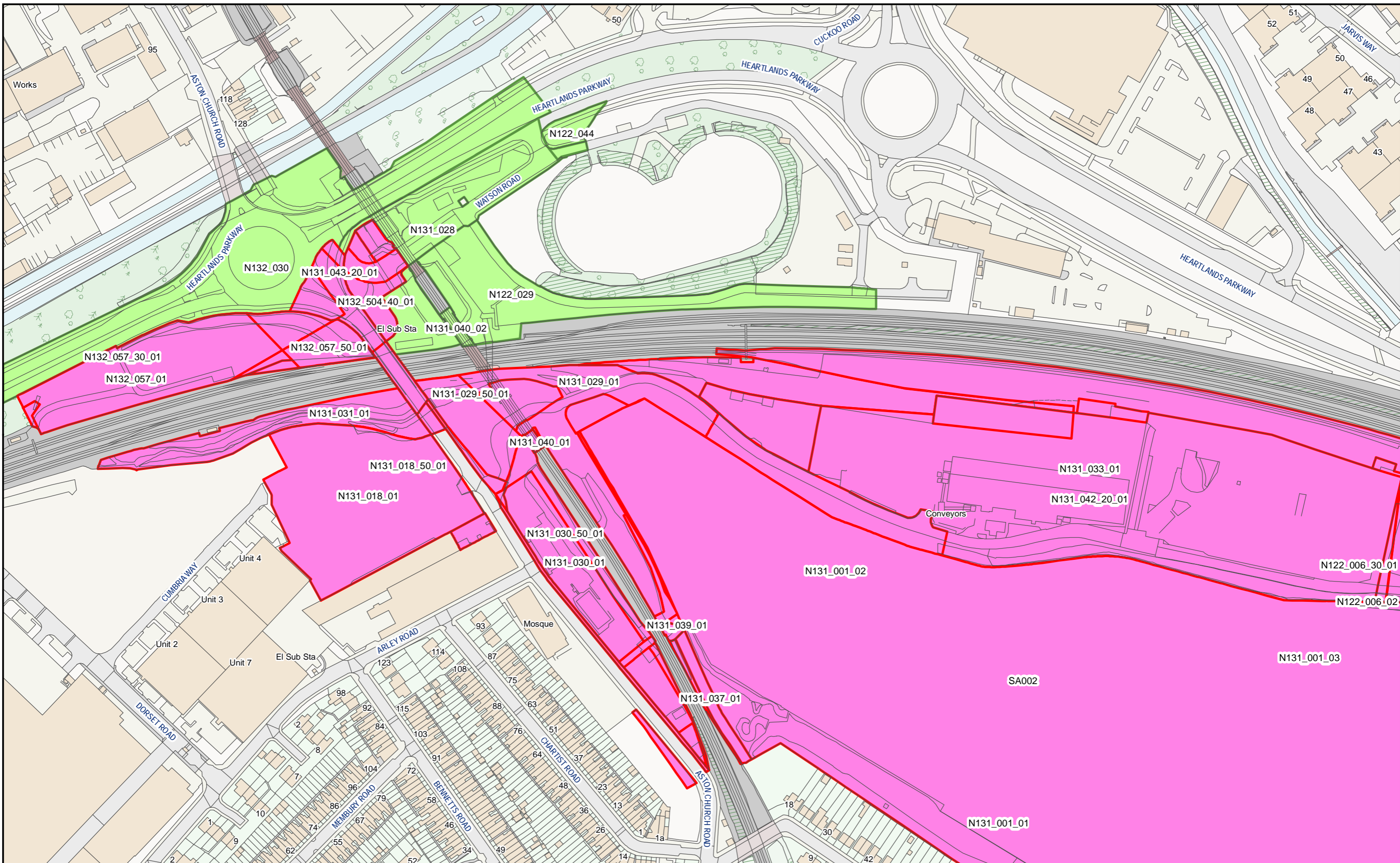
Page 176 of 268
Internal

HS2 Scale at A3: 1:2,500

Registered in England. Registration number 06791686.
 Registered office: 2 Snowhill, Queensway, Birmingham B4 6GA.

Doc Number: PH1-HS2-LP-MAP-000-000085-P02 Date: 21/03/23

SUPP-C-142



HS2 Ltd accept no responsibility for any circumstances, which arise from the reproduction of this map after alteration, amendment or abbreviation or if it issued in part or issued incomplete in any way.

© Crown copyright and database rights 2023
OS 100049190

Derived from (...cite the scale of the BGS data used...) scale BGS Digital Data under licence 2011/111 BP British Geological Survey, © NERC.

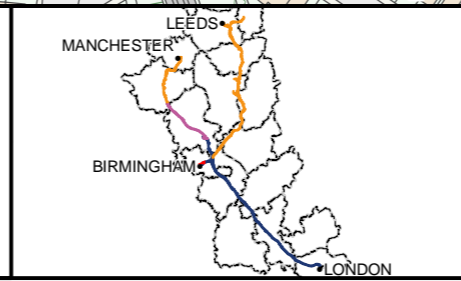
Contains Environment Agency information © Environment Agency and database right.

© Crown copyright material is reproduced with the permission of Land Registry under delegated authority from the Controller of HMSO.

This material was last updated on [date] and may not be copied, distributed, sold or published without the formal permission of Land Registry and Ordnance Survey. Only an official copy of a title plan or register obtained from the Land Registry may be used for legal or other official purposes. © Crown Copyright Ordnance Survey.

Legend

- Acquired Land (Freehold and leasehold)
- Temporary Possession Land S15/S16



High Speed Two
Phase One/ Phase 2A
Injunction Mapping

Map Number:
117

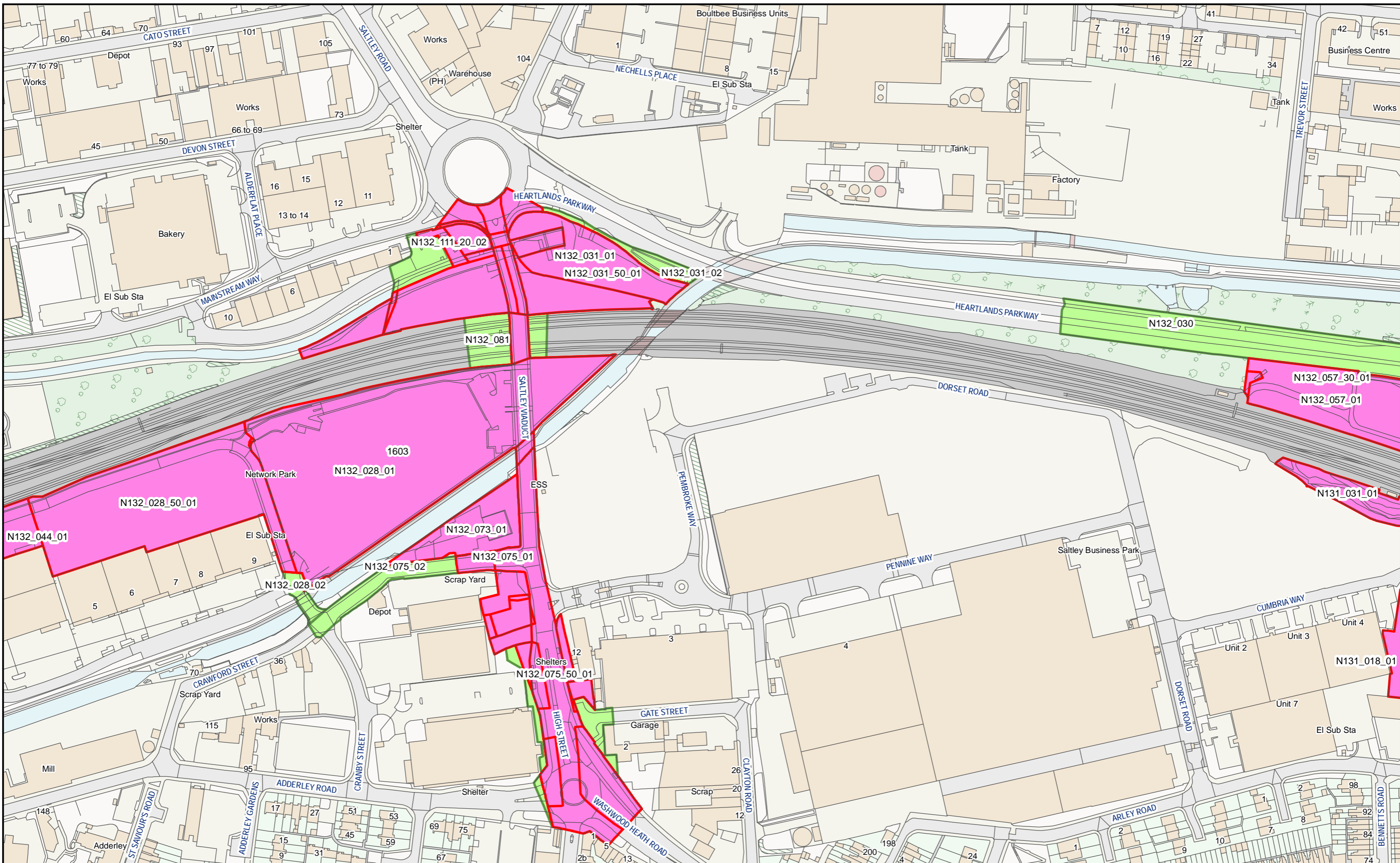
Page 177 of 268
Internal

HS2

Scale at A3: 1:2,500

Registered in England. Registration number 06791686.
Registered office: 2 Snowhill, Queensway, Birmingham B4 6GA.

Doc Number: PH1-HS2-LP-MAP-000-000085-P02 **Supp-C-143** **Date:** 21/03/23



HS2 Ltd accept no responsibility for any circumstances, which arise from the reproduction of this map after alteration, amendment or abbreviation or if it issued in part or issued incomplete in any way.

© Crown copyright and database rights 2023
OS 100049190

Derived from (...cite the scale of the BGS data used...) scale BGS Digital Data under licence 2011/111 BP British Geological Survey, © NERC.

Contains Environment Agency information © Environment Agency and database right.

© Crown copyright material is reproduced with the permission of Land Registry under delegated authority from the Controller of HMSO.

This material was last updated on [date] and may not be copied, distributed, sold or published without the formal permission of Land Registry and Ordnance Survey. Only an official copy of a title plan or register obtained from the Land Registry may be used for legal or other official purposes. © Crown Copyright Ordnance Survey.

Legend

- Acquired Land (Freehold and leasehold)
- Temporary Possession Land S15/S16



High Speed Two
Phase One/ Phase 2A
Injunction Mapping

Map Number:
118

Page 178 of 268
Internal

HS2

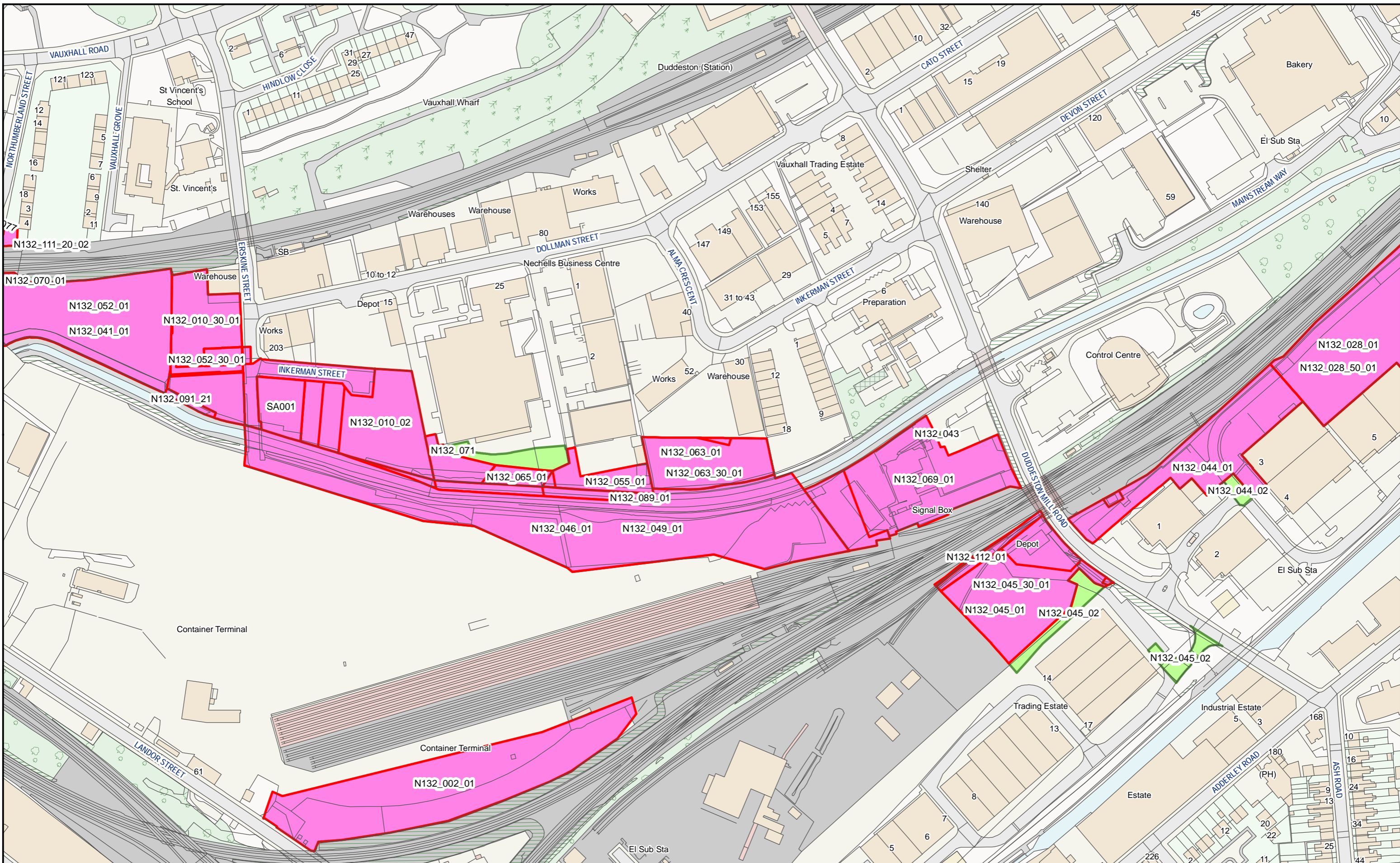
Registered in England. Registration number 06791686.
Registered office: 2 Snowhill, Queensway, Birmingham B4 6GA.

Scale at A3: 1:2,500

Doc Number: PH1-HS2-LP-MAP-000-000085-P02

SUPP-C-144

Date: 21/03/23



HS2 Ltd accept no responsibility for any circumstances, which arise from the reproduction of this map after alteration, amendment or abbreviation or if it issued in part or issued incomplete in any way.

© Crown copyright and database rights 2023
OS 100049190

Derived from (...cite the scale of the BGS data used...) scale BGS Digital Data under licence 2011/111 BP British Geological Survey, © NERC.

Contains Environment Agency information © Environment Agency and database right.

© Crown copyright material is reproduced with the permission of Land Registry under delegated authority from the Controller of HMSO.

This material was last updated on [date] and may not be copied, distributed, sold or published without the formal permission of Land Registry and Ordnance Survey. Only an official copy of a title plan or register obtained from the Land Registry may be used for legal or other official purposes. © Crown Copyright Ordnance Survey.

Legend

- Acquired Land (Freehold and leasehold)
- Temporary Possession Land S15/S16



High Speed Two
Phase One/ Phase 2A
Injunction Mapping

Map Number:
119

Page 179 of 268
Internal

HS2

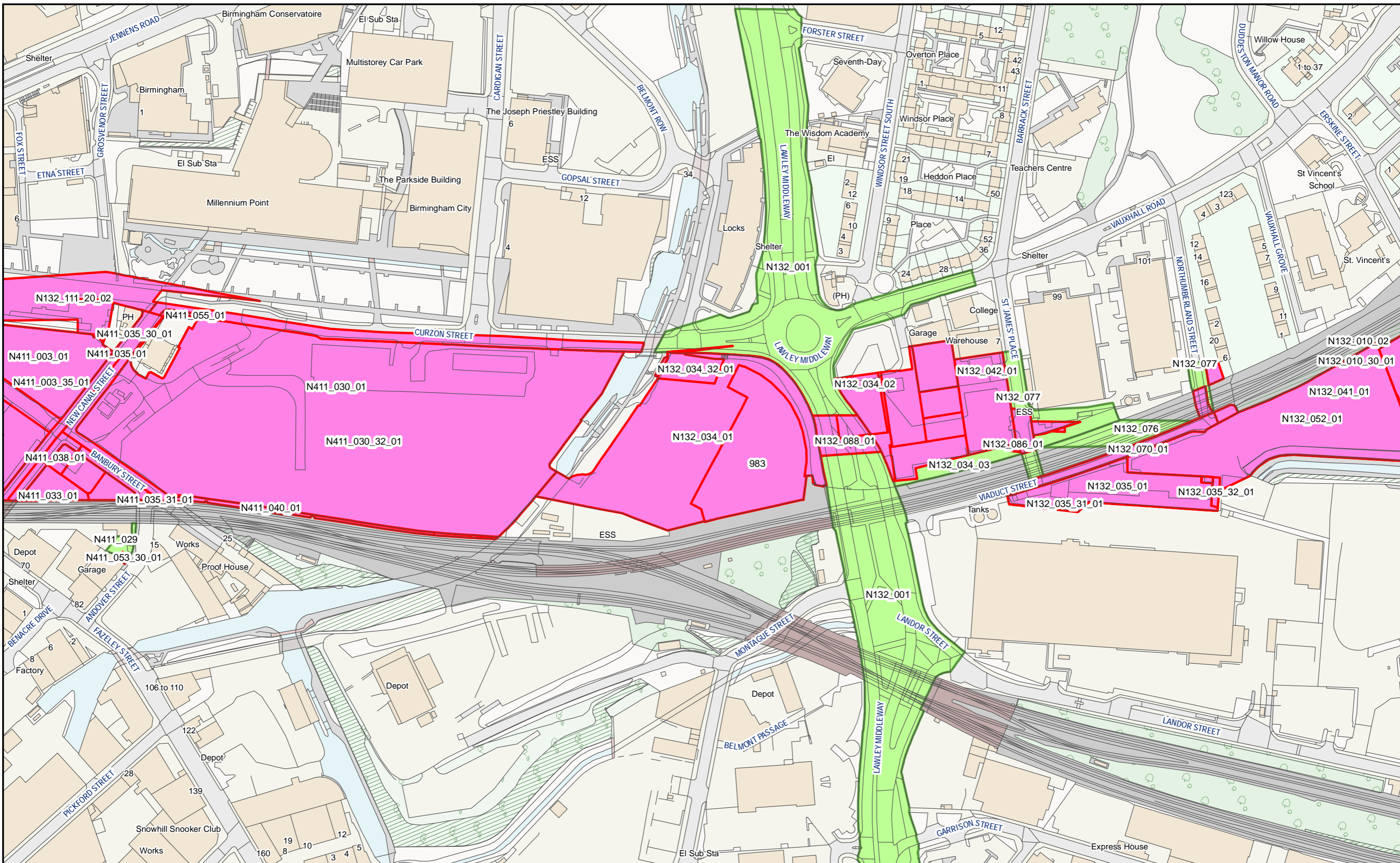
Registered in England. Registration number 06791686.
Registered office: 2 Snowhill, Queensway, Birmingham B4 6GA.

Scale at A3: 1:2,500

Doc Number: PH1-HS2-LP-MAP-000-000085-P02

SUPP-C-145

Date: 21/03/23



HS2 Ltd accept no responsibility for any circumstances, which arise from the reproduction of this map after alteration, amendment or abbreviation or if it issued in part or issued incomplete in any way.

© Crown copyright and database rights 2023
OS 100049190

Derived from (...cite the scale of the BGS data used...) scale BGS Digital Data under licence 2011/111 BP British Geological Survey, © NERC.

Contains Environment Agency information © Environment Agency and database right.

© Crown copyright material is reproduced with the permission of Land Registry under delegated authority from the Controller of HMSO.

This material was last updated on [date] and may not be copied, distributed, sold or published without the formal permission of Land Registry and Ordnance Survey. Only an official copy of a title plan or register obtained from the Land Registry may be used for legal or other official purposes. © Crown Copyright Ordnance Survey.

Legend

- Acquired Land (Freehold and leasehold)
- Temporary Possession Land S15/S16



High Speed Two
Phase One/ Phase 2A
Injunction Mapping

Map Number:
120

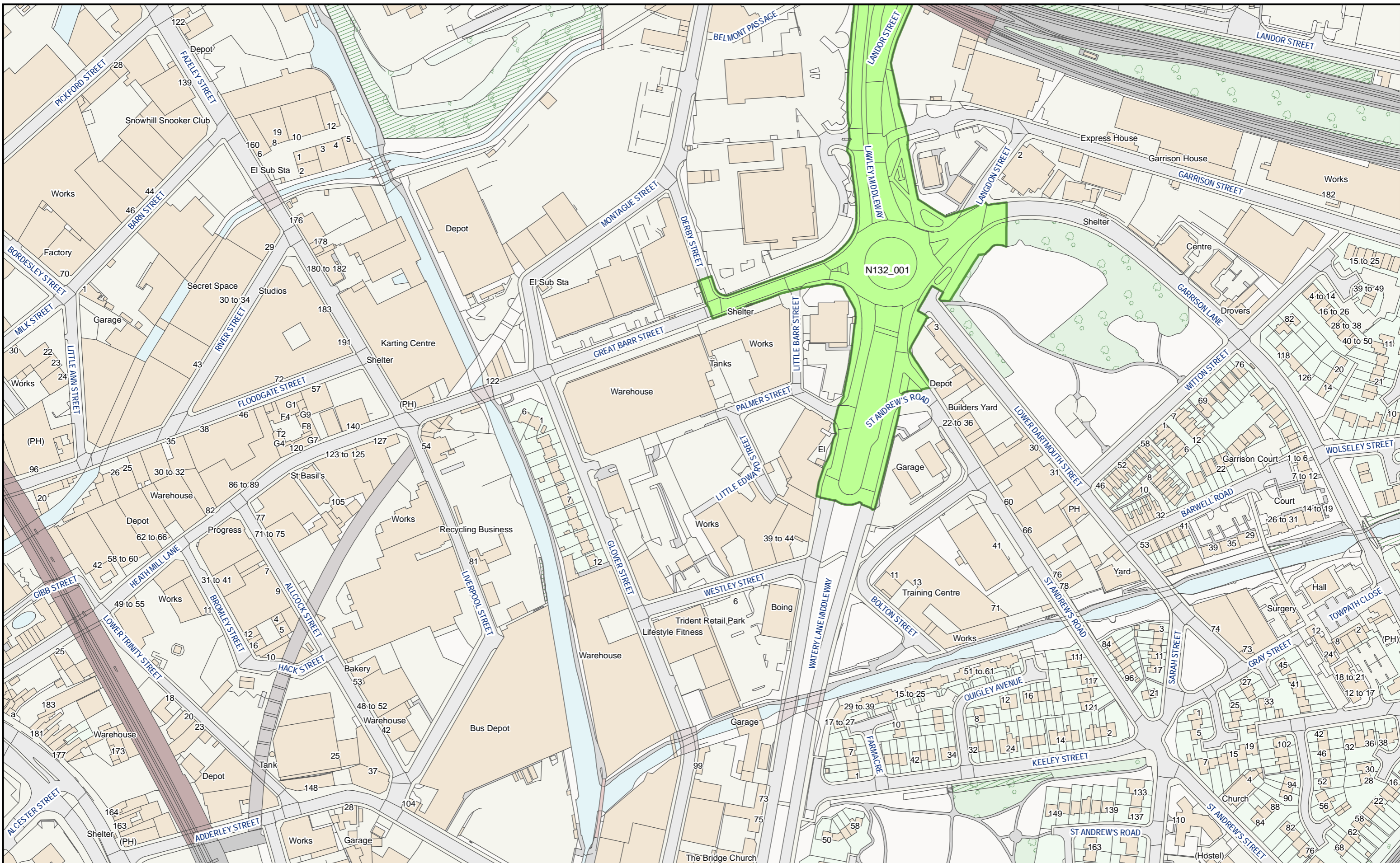
Page 180 of 268
Internal

HS2

Registered in England. Registration number 06791686.
Registered office: 2 Snowhill, Queensway, Birmingham B4 6GA.

Scale at A3: 1:2,500

Doc Number: PH1-HS2-LP-MAP-000-000085-P02 **SUPP-C-146** Date: 21/03/23



HS2 Ltd accept no responsibility for any circumstances, which arise from the reproduction of this map after alteration, amendment or abbreviation or if it issued in part or issued incomplete in any way.

© Crown copyright and database rights 2023
OS 100049190

Derived from (...cite the scale of the BGS data used...) scale BGS Digital Data under licence 2011/111 BP British Geological Survey, © NERC.

Contains Environment Agency information © Environment Agency and database right.

© Crown copyright material is reproduced with the permission of Land Registry under delegated authority from the Controller of HMSO.

This material was last updated on [date] and may not be copied, distributed, sold or published without the formal permission of Land Registry and Ordnance Survey. Only an official copy of a title plan or register obtained from the Land Registry may be used for legal or other official purposes. © Crown Copyright Ordnance Survey.

Legend

- Acquired Land (Freehold and leasehold)
- Temporary Possession Land S15/S16



High Speed Two
Phase One/ Phase 2A
Injunction Mapping


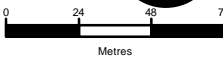
Map Number:
120-L1

Page 181 of 268
Internal

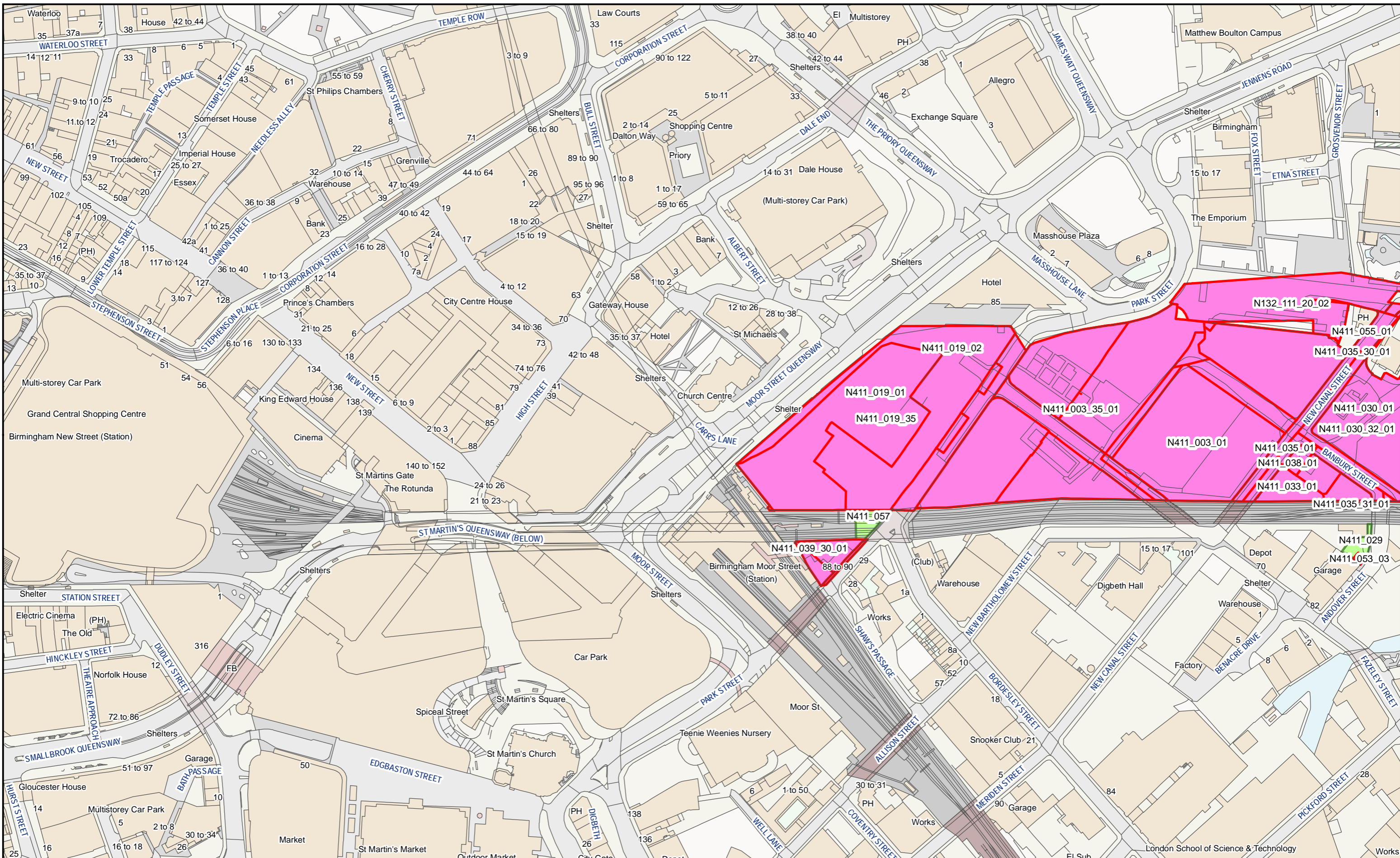
HS2

Registered in England. Registration number 06791686.
Registered office: 2 Snowhill, Queensway, Birmingham B4 6GA.

Scale at A3: 1:2,500

Doc Number: PH1-HS2-LP-MAP-000-000085-P02 **SUPP-C-147** Date: 21/03/23



HS2 Ltd accept no responsibility for any circumstances, which arise from the reproduction of this map after alteration, amendment or abbreviation or if it issued in part or issued incomplete in any way.

© Crown copyright and database rights 2023
OS 100049190

Derived from (...cite the scale of the BGS data used...) scale BGS Digital Data under licence 2011/111 BP British Geological Survey, © NERC.

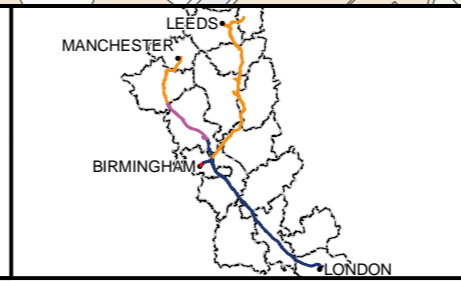
Contains Environment Agency information © Environment Agency and database right.

© Crown copyright material is reproduced with the permission of Land Registry under delegated authority from the Controller of HMSO.

This material was last updated on [date] and may not be copied, distributed, sold or published without the formal permission of Land Registry and Ordnance Survey. Only an official copy of a title plan or register obtained from the Land Registry may be used for legal or other official purposes. © Crown Copyright Ordnance Survey.

Legend

- Acquired Land (Freehold and leasehold)
- Temporary Possession Land S15/S16



High Speed Two
Phase One/ Phase 2A
Injunction Mapping

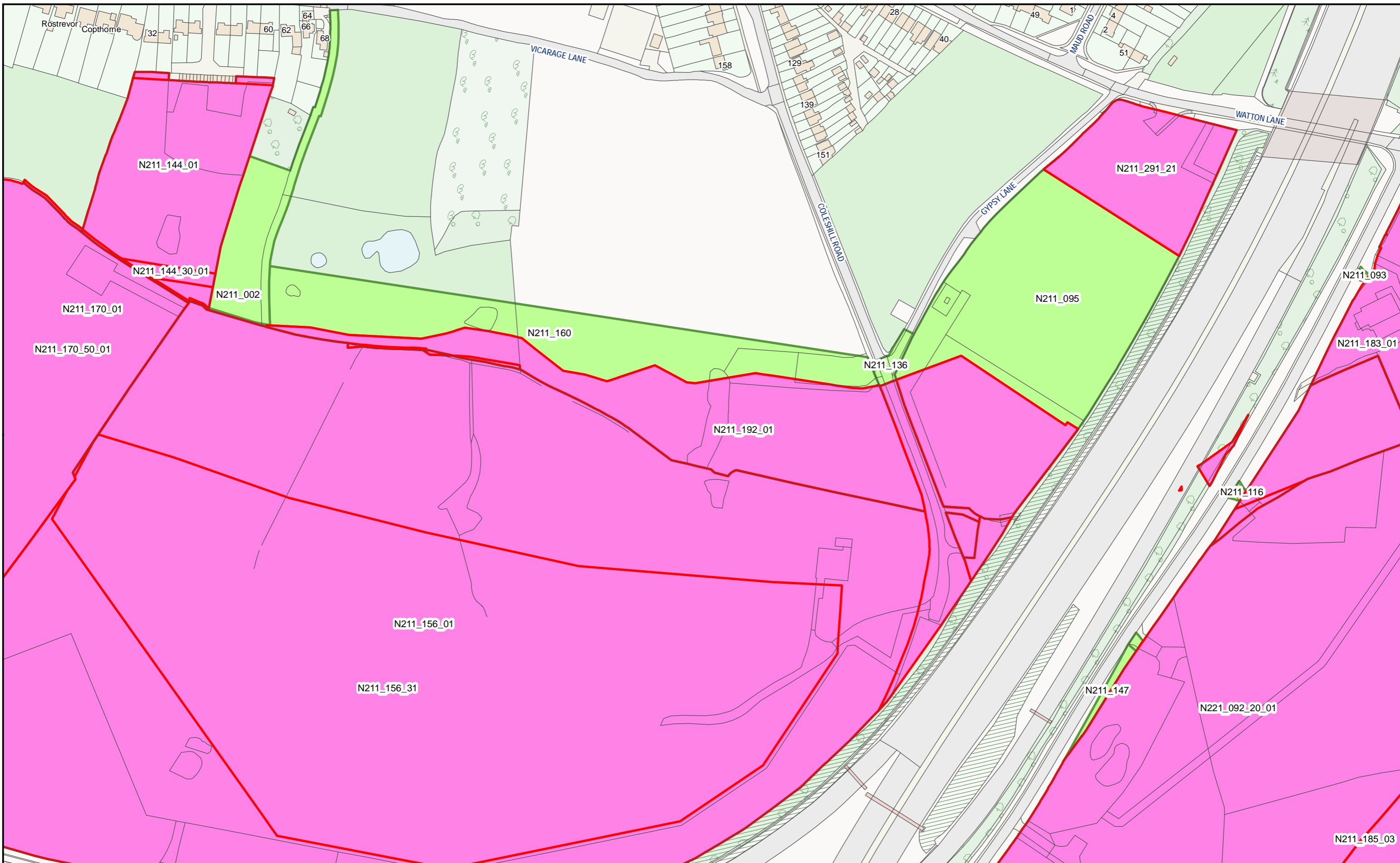
Map Number:
121

Page 182 of 268
Internal

HS2 Scale at A3: 1:2,500

Registered in England. Registration number 06791686.
Registered office: 2 Snowhill, Queensway, Birmingham B4 6GA.

Doc Number: PH1-HS2-LP-MAP-000-000085-P02 **SUPP-C-148** Date: 21/03/23



HS2 Ltd accept no responsibility for any circumstances, which arise from the reproduction of this map after alteration, amendment or abbreviation or if it issued in part or issued incomplete in any way.

© Crown copyright and database rights 2023
OS 100049190

Derived from (...cite the scale of the BGS data used...) scale BGS Digital Data under licence 2011/111 BP British Geological Survey, © NERC.

Contains Environment Agency information © Environment Agency and database right.

© Crown copyright material is reproduced with the permission of Land Registry under delegated authority from the Controller of HMSO.

This material was last updated on [date] and may not be copied, distributed, sold or published without the formal permission of Land Registry and Ordnance Survey. Only an official copy of a title plan or register obtained from the Land Registry may be used for legal or other official purposes. © Crown Copyright Ordnance Survey.

Legend

- Acquired Land (Freehold and leasehold)
- Temporary Possession Land S15/S16



High Speed Two
Phase One/ Phase 2A
Injunction Mapping

Map Number:
122

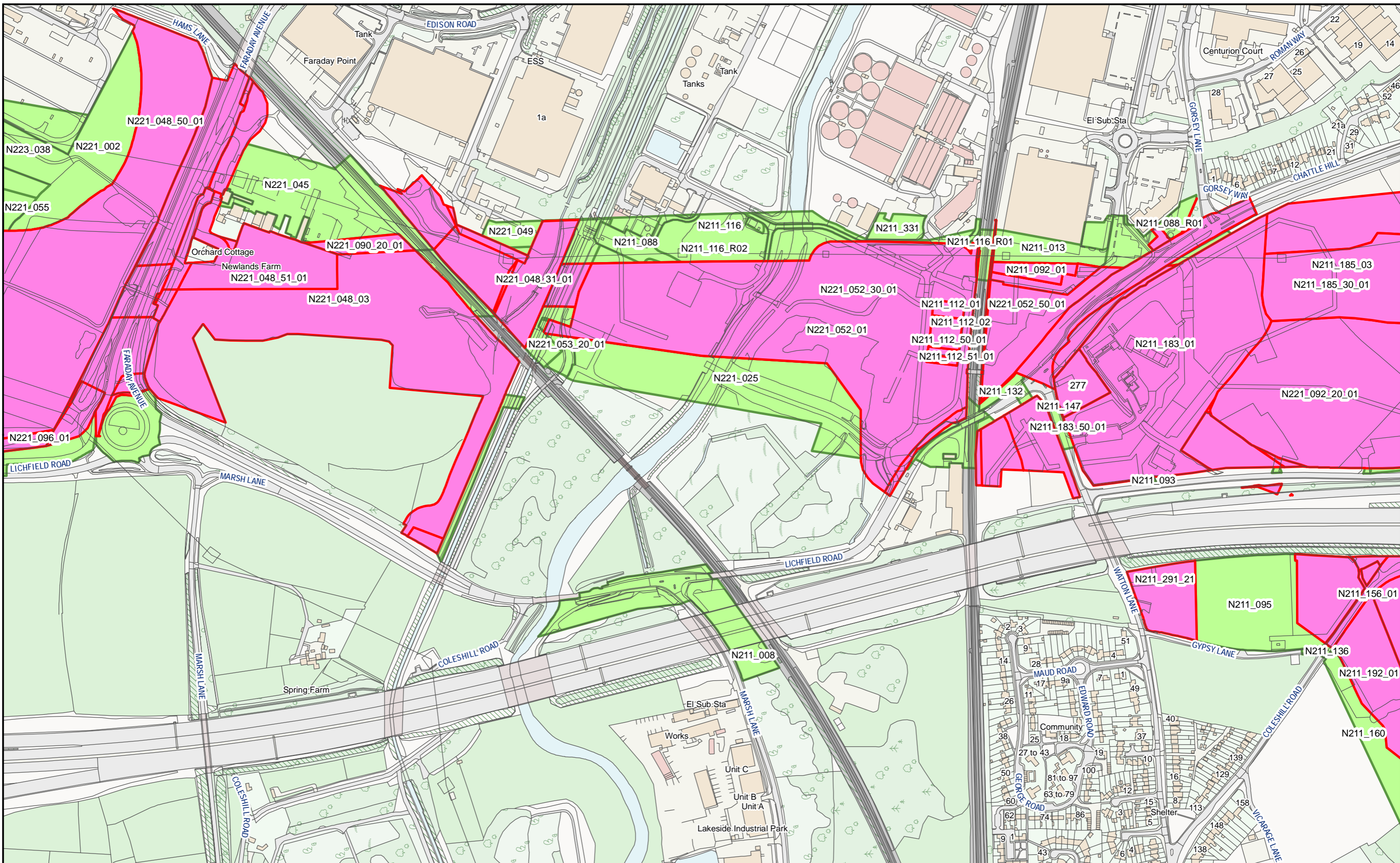
Page 183 of 268
Internal

HS2

Registered in England. Registration number 06791686.
Registered office: 2 Snowhill, Queensway, Birmingham B4 6QA.

Scale at A3: 1:2,500

Doc Number: PH1-HS2-LP-MAP-000-000085-P02 **SUPP-C-149** Date: 21/03/23



HS2 Ltd accept no responsibility for any circumstances, which arise from the reproduction of this map after alteration, amendment or abbreviation or if it issued in part or issued incomplete in any way.

© Crown copyright and database rights 2023
OS 100049190

Derived from (...cite the scale of the BGS data used...) scale BGS Digital Data under licence 2011/111 BP British Geological Survey, © NERC.

Contains Environment Agency information © Environment Agency and database right.

© Crown copyright material is reproduced with the permission of Land Registry under delegated authority from the Controller of HMSO.

This material was last updated on [date] and may not be copied, distributed, sold or published without the formal permission of Land Registry and Ordnance Survey. Only an official copy of a title plan or register obtained from the Land Registry may be used for legal or other official purposes. © Crown Copyright Ordnance Survey.

Legend

- Acquired Land (Freehold and leasehold)
- Temporary Possession Land S15/S16



High Speed Two
Phase One/ Phase 2A
Injunction Mapping

Map Number:
123

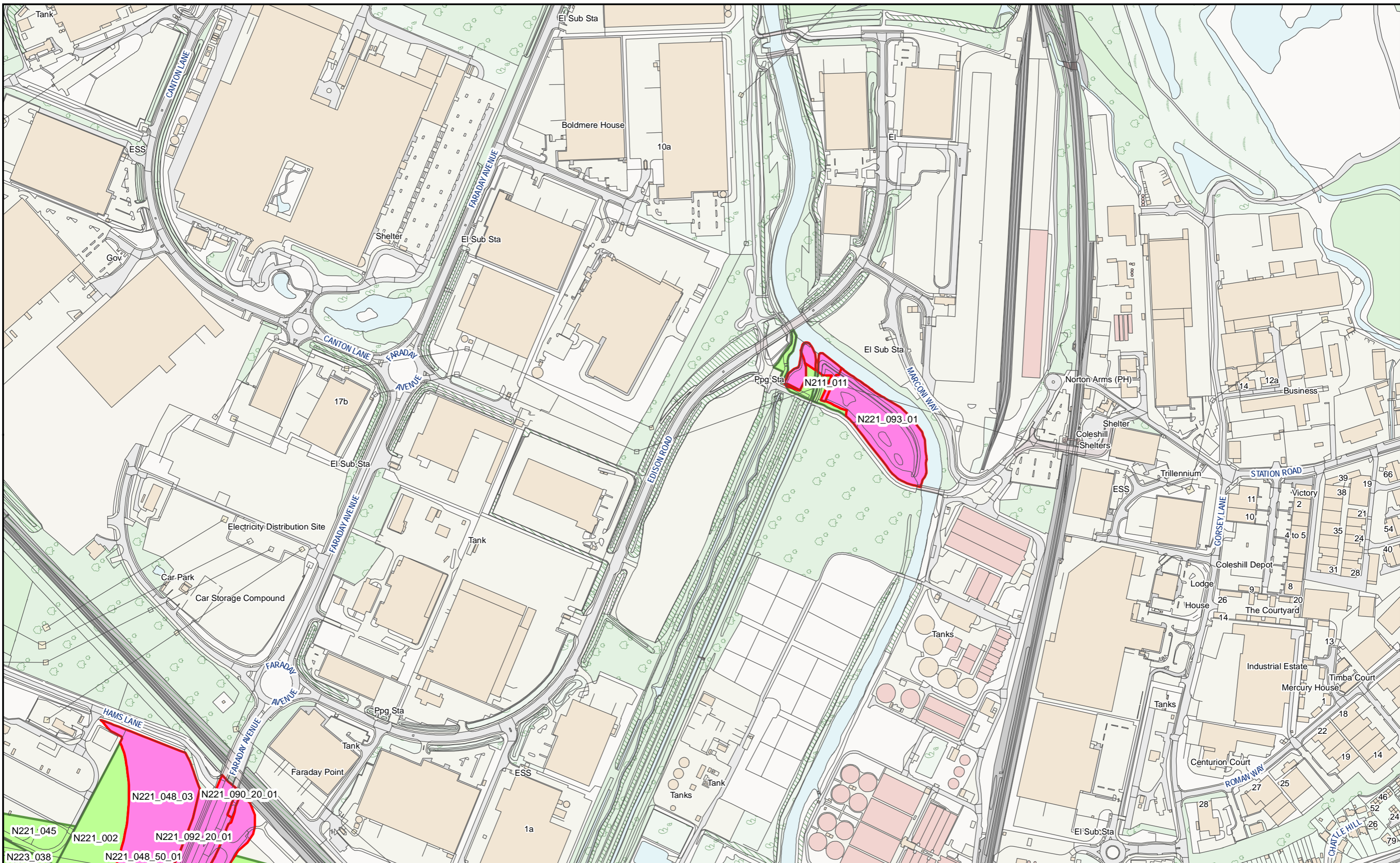
Page 184 of 268
Internal

HS2

Registered in England. Registration number 06791686.
Registered office: 2 Snowhill, Queensway, Birmingham B4 6QA.

Scale at A3: 1:5,000

Doc Number: PH1-HS2-LP-MAP-000-000085-P02 **SUPP-C-150** Date: 21/03/23



HS2 Ltd accept no responsibility for any circumstances, which arise from the reproduction of this map after alteration, amendment or abbreviation or if it issued in part or issued incomplete in any way.

© Crown copyright and database rights 2023
OS 100049190

Derived from (...cite the scale of the BGS data used...) scale BGS Digital Data under licence 2011/111 BP British Geological Survey, © NERC.

Contains Environment Agency information © Environment Agency and database right.

© Crown copyright material is reproduced with the permission of Land Registry under delegated authority from the Controller of HMSO.

This material was last updated on [date] and may not be copied, distributed, sold or published without the formal permission of Land Registry and Ordnance Survey. Only an official copy of a title plan or register obtained from the Land Registry may be used for legal or other official purposes. © Crown Copyright Ordnance Survey.

Legend

- Acquired Land (Freehold and leasehold)
- Temporary Possession Land S15/S16



High Speed Two
Phase One/ Phase 2A
Injunction Mapping

Map Number:
123-R1

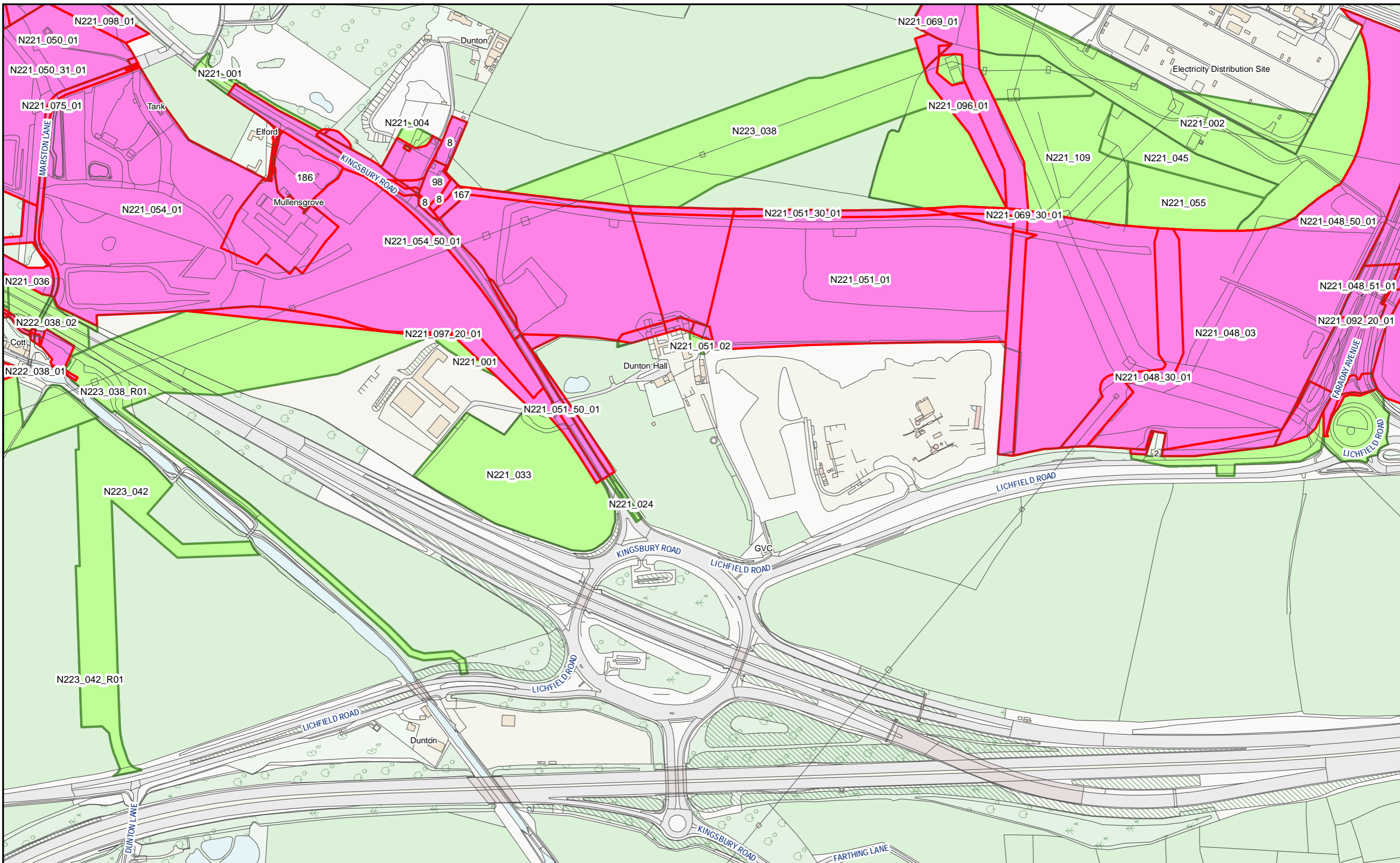
Page 185 of 268
Internal

HS2

Registered in England. Registration number 06791686.
Registered office: 2 Snowhill, Queensway, Birmingham B4 6QA.

Scale at A3: 1:5,000

Doc Number: PH1-HS2-LP-MAP-000-000085-P02 **SUPP-C-151** Date: 21/03/23



HS2 Ltd accept no responsibility for any circumstances, which arise from the reproduction of this map after alteration, amendment or abbreviation or if it issued in part or issued incomplete in any way.

© Crown copyright and database rights 2023
OS 100049190

Derived from (...cite the scale of the BGS data used...) scale BGS Digital Data under licence 2011/111 BP British Geological Survey, © NERC.

Contains Environment Agency information © Environment Agency and database right.

© Crown copyright material is reproduced with the permission of Land Registry under delegated authority from the Controller of HMSO.

This material was last updated on [date] and may not be copied, distributed, sold or published without the formal permission of Land Registry and Ordnance Survey. Only an official copy of a title plan or register obtained from the Land Registry may be used for legal or other official purposes. © Crown Copyright Ordnance Survey.

Legend

- Acquired Land (Freehold and leasehold)
- Temporary Possession Land S15/S16



High Speed Two
Phase One/ Phase 2A
Injunction Mapping

Map Number:
124

Page 186 of 268
Internal

HS2

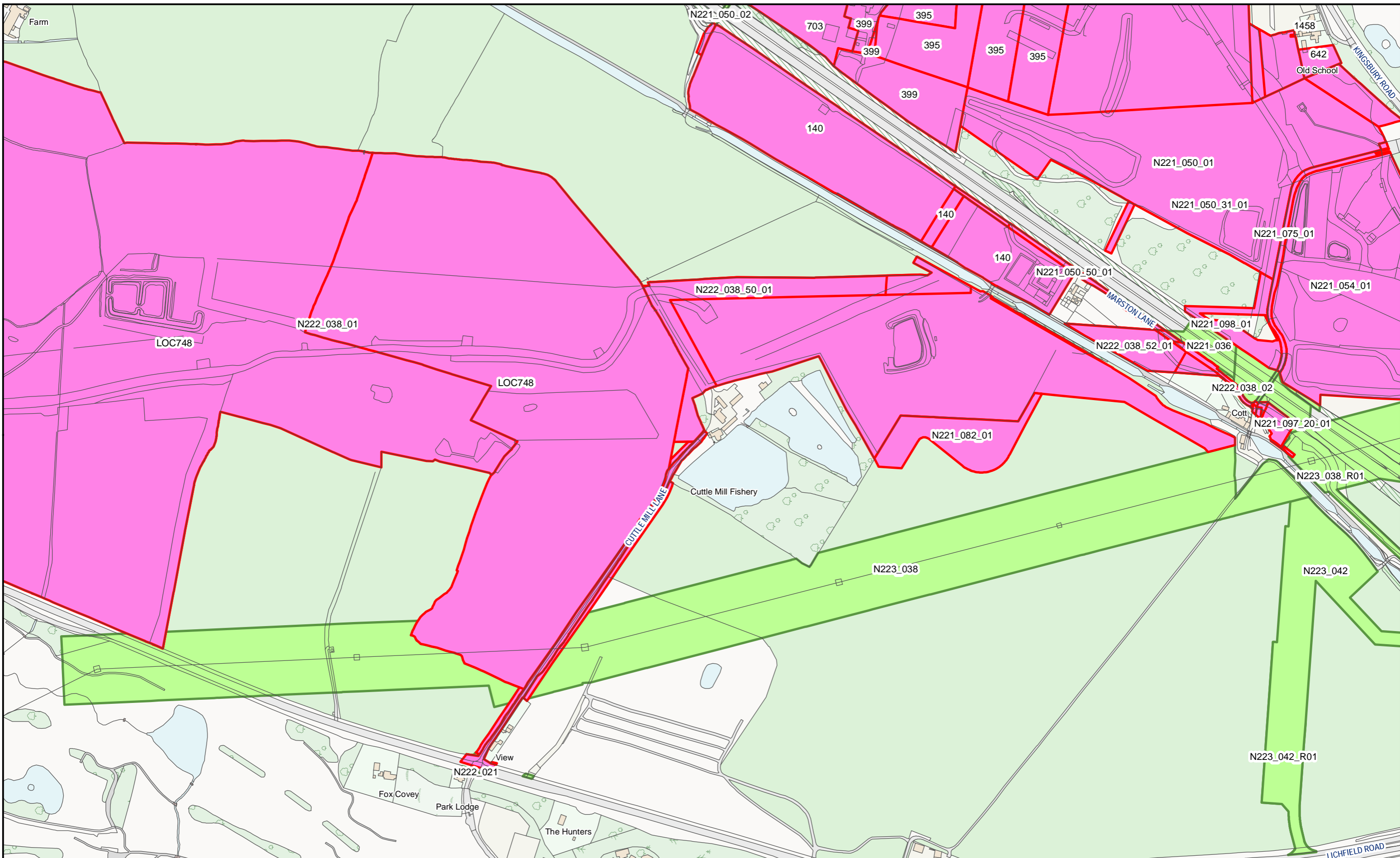
Registered in England. Registration number 06791686.
Registered office: 2 Snowhill, Queensway, Birmingham B4 6GA.

Scale at A3: 1:5,000

Doc Number: PH1-HS2-LP-MAP-000-000085-P02

SUPP-C-152

Date: 21/03/23



HS2 Ltd accept no responsibility for any circumstances, which arise from the reproduction of this map after alteration, amendment or abbreviation or if it issued in part or issued incomplete in any way.

© Crown copyright and database rights 2023
OS 100049190

Derived from (...cite the scale of the BGS data used...) scale BGS Digital Data under licence 2011/111 BP British Geological Survey, © NERC.

Contains Environment Agency information © Environment Agency and database right.

© Crown copyright material is reproduced with the permission of Land Registry under delegated authority from the Controller of HMSO.

This material was last updated on [date] and may not be copied, distributed, sold or published without the formal permission of Land Registry and Ordnance Survey. Only an official copy of a title plan or register obtained from the Land Registry may be used for legal or other official purposes. © Crown Copyright Ordnance Survey.

Legend

- Acquired Land (Freehold and leasehold)
- Temporary Possession Land S15/S16



High Speed Two
Phase One/ Phase 2A
Injunction Mapping

Map Number:
125

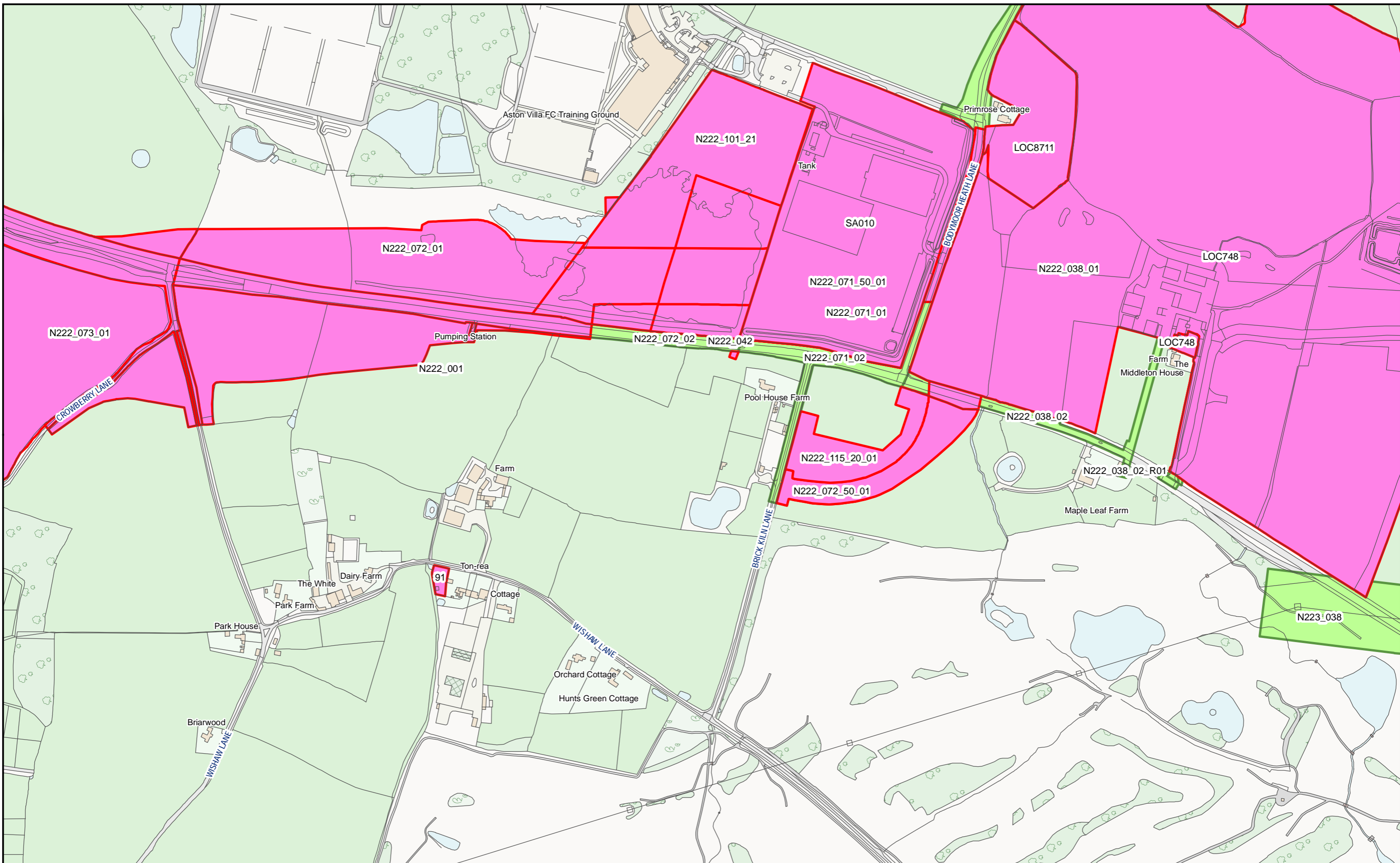
Page 188 of 268
Internal

HS2

Registered in England. Registration number 06791686.
Registered office: 2 Snowhill, Queensway, Birmingham B4 6GA.

Scale at A3: 1:5,000

Doc Number: PH1-HS2-LP-MAP-000-000085-P02 **SUPP-C-154** Date: 21/03/23



HS2 Ltd accept no responsibility for any circumstances, which arise from the reproduction of this map after alteration, amendment or abbreviation or if it issued in part or issued incomplete in any way.

© Crown copyright and database rights 2023
OS 100049190

Derived from (...cite the scale of the BGS data used...) scale BGS Digital Data under licence 2011/111 BP British Geological Survey, © NERC.

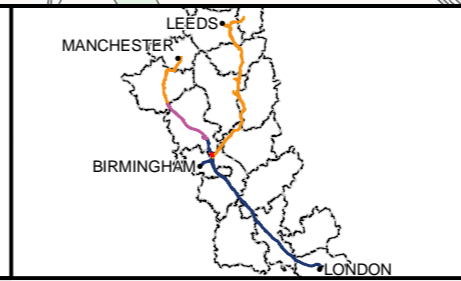
Contains Environment Agency information © Environment Agency and database right.

© Crown copyright material is reproduced with the permission of Land Registry under delegated authority from the Controller of HMSO.

This material was last updated on [date] and may not be copied, distributed, sold or published without the formal permission of Land Registry and Ordnance Survey. Only an official copy of a title plan or register obtained from the Land Registry may be used for legal or other official purposes. © Crown Copyright Ordnance Survey.

Legend

- Acquired Land (Freehold and leasehold)
- Temporary Possession Land S15/S16



High Speed Two
Phase One/ Phase 2A
Injunction Mapping

Map Number:
126

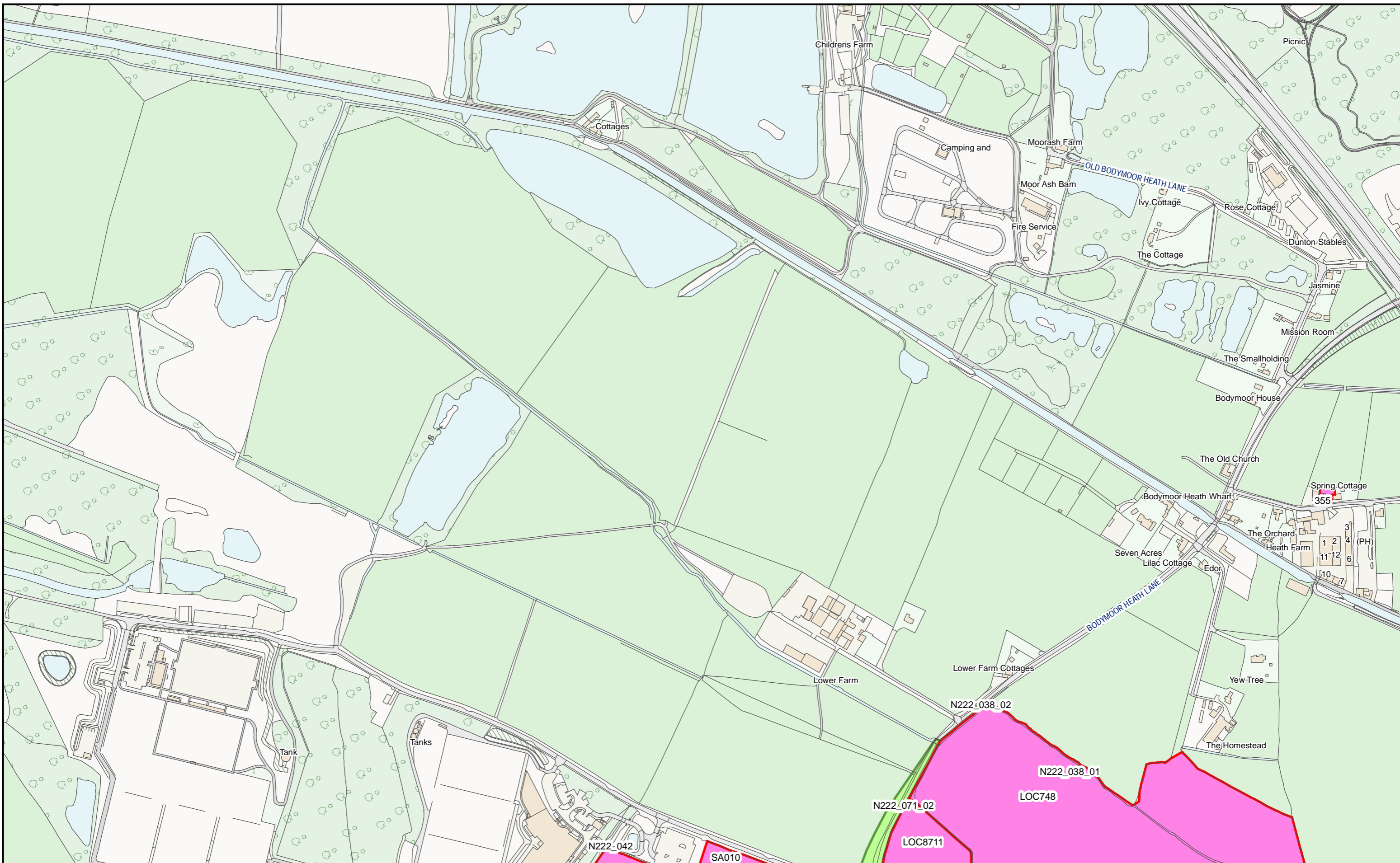
Page 190 of 268
Internal

HS2

Registered in England. Registration number 06791686.
Registered office: 2 Snowhill, Queensway, Birmingham B4 6QA.

Scale at A3: 1:5,000

Doc Number: PH1-HS2-LP-MAP-000-000085-P02 **Supp-C-156** **Date:** 21/03/23



HS2 Ltd accept no responsibility for any circumstances, which arise from the reproduction of this map after alteration, amendment or abbreviation or if it issued in part or issued incomplete in any way.

© Crown copyright and database rights 2023
OS 100049190

Derived from (...cite the scale of the BGS data used...) scale BGS Digital Data under licence 2011/111 BP British Geological Survey, © NERC.

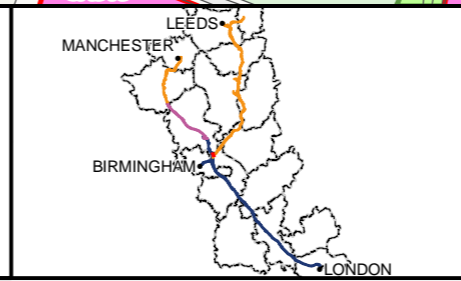
Contains Environment Agency information © Environment Agency and database right.

© Crown copyright material is reproduced with the permission of Land Registry under delegated authority from the Controller of HMSO.

This material was last updated on [date] and may not be copied, distributed, sold or published without the formal permission of Land Registry and Ordnance Survey. Only an official copy of a title plan or register obtained from the Land Registry may be used for legal or other official purposes. © Crown Copyright Ordnance Survey.

Legend

- Acquired Land (Freehold and leasehold)
- Temporary Possession Land S15/S16



High Speed Two
Phase One/ Phase 2A
Injunction Mapping

Map Number:
126-R1

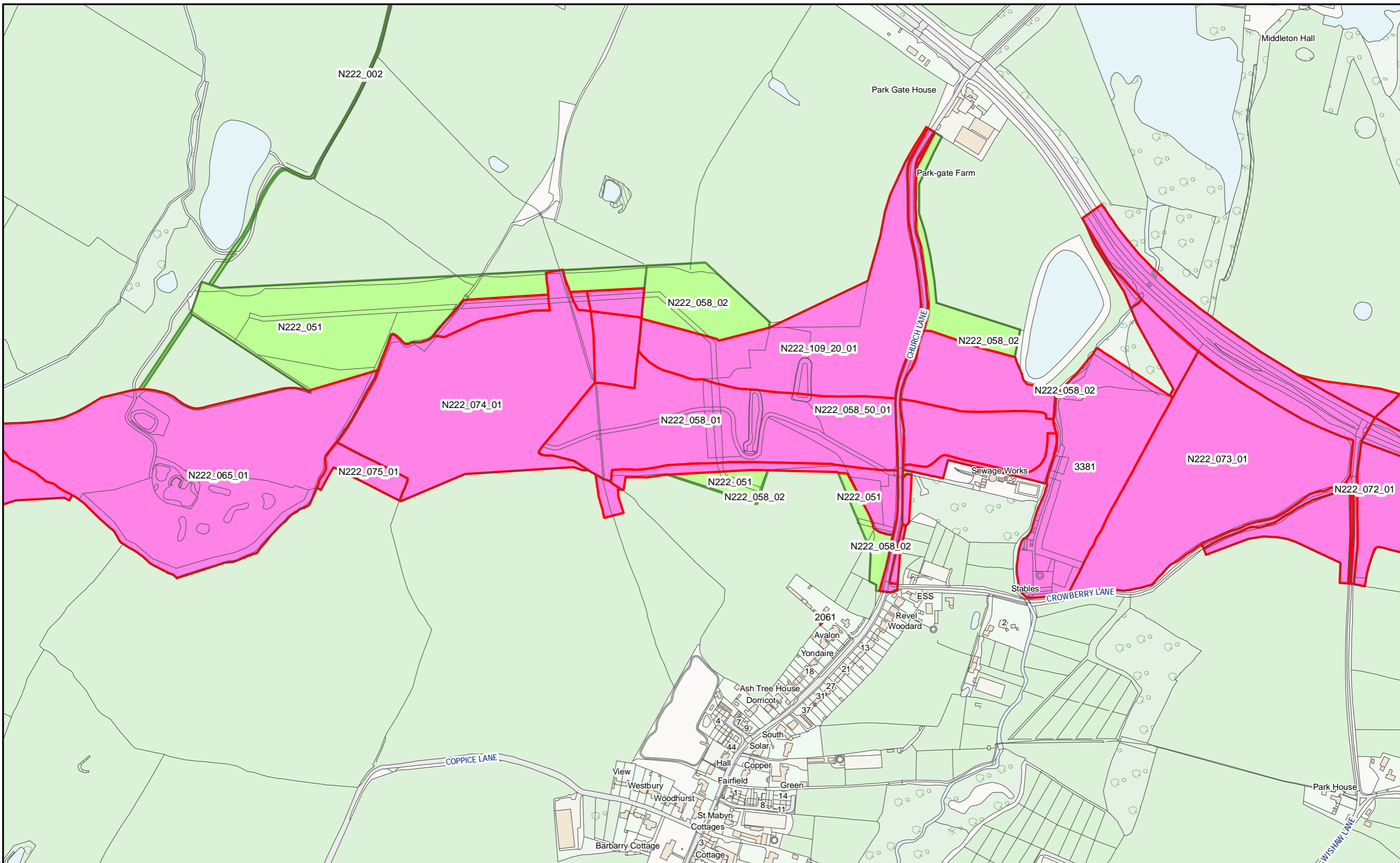
Page 191 of 268
Internal

HS2

Registered in England. Registration number 06791686.
Registered office: 2 Snowhill, Queensway, Birmingham B4 6QA.

Scale at A3: 1:5,000

Doc Number: PH1-HS2-LP-MAP-000-000085-P02 **Supp-C-157** **Date:** 21/03/23



HS2 Ltd accept no responsibility for any circumstances, which arise from the reproduction of this map after alteration, amendment or abbreviation or if it issued in part or issued incomplete in any way.

© Crown copyright and database rights 2023
OS 100049190

Derived from (...cite the scale of the BGS data used...) scale BGS Digital Data under licence 2011/111 BP British Geological Survey, © NERC.

Contains Environment Agency information © Environment Agency and database right.

© Crown copyright material is reproduced with the permission of Land Registry under delegated authority from the Controller of HMSO.

This material was last updated on [date] and may not be copied, distributed, sold or published without the formal permission of Land Registry and Ordnance Survey. Only an official copy of a title plan or register obtained from the Land Registry may be used for legal or other official purposes. © Crown Copyright Ordnance Survey.

Legend

- Acquired Land (Freehold and leasehold)
- Temporary Possession Land S15/S16



High Speed Two
Phase One/ Phase 2A
Injunction Mapping

Map Number:
127

Page 192 of 268
Internal

HS2

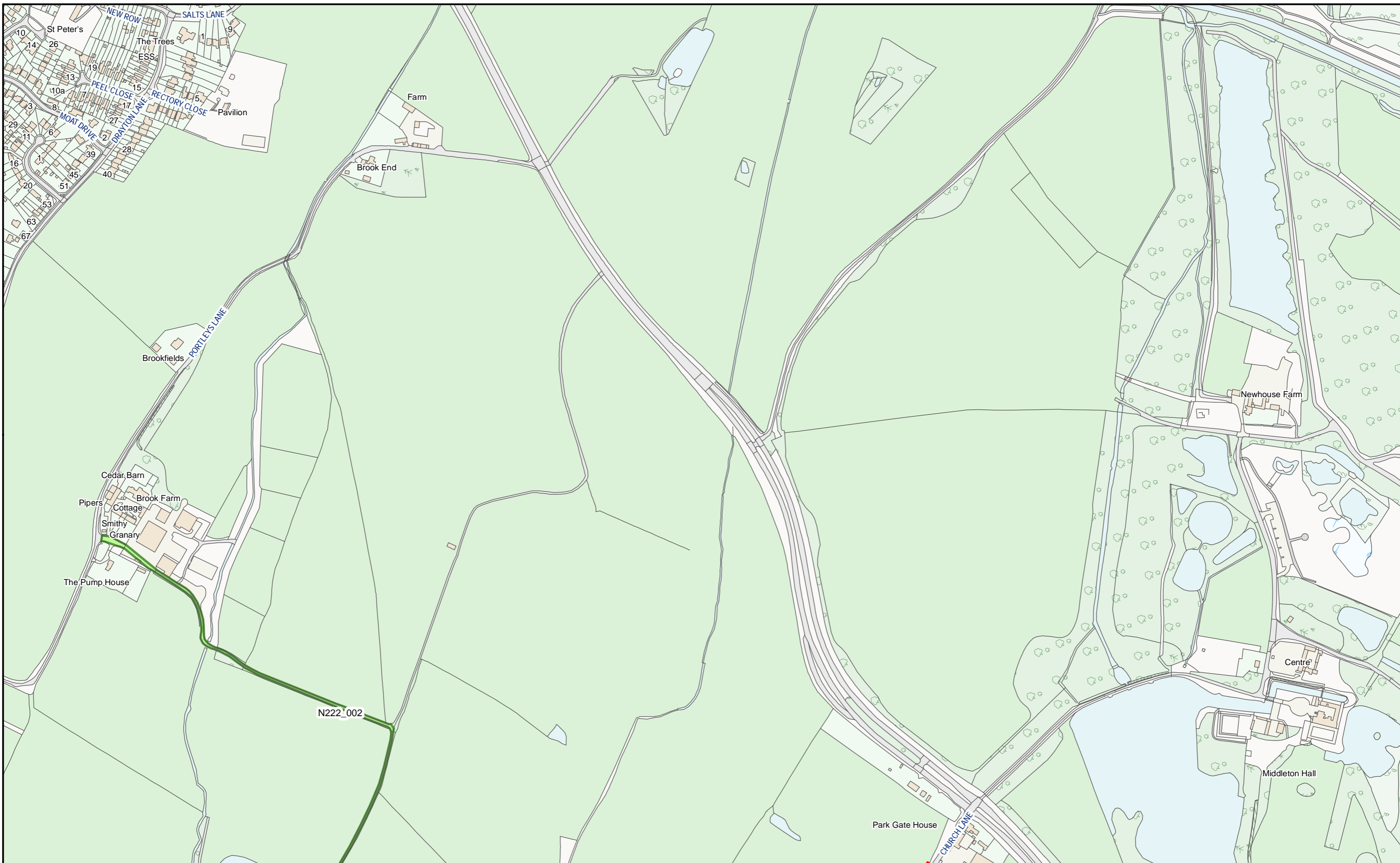
Registered in England. Registration number 06791686.
Registered office: 2 Snowhill, Queensway, Birmingham B4 6GA.

Scale at A3: 1:5,000

Doc Number: PH1-HS2-LP-MAP-000-000085-P02

SUPP-C-158

Date: 21/03/23



HS2 Ltd accept no responsibility for any circumstances, which arise from the reproduction of this map after alteration, amendment or abbreviation or if it issued in part or issued incomplete in any way.

© Crown copyright and database rights 2023
OS 100049190

Derived from (...cite the scale of the BGS data used...) scale BGS Digital Data under licence 2011/111 BP British Geological Survey, © NERC.

Contains Environment Agency information © Environment Agency and database right.

© Crown copyright material is reproduced with the permission of Land Registry under delegated authority from the Controller of HMSO.

This material was last updated on [date] and may not be copied, distributed, sold or published without the formal permission of Land Registry and Ordnance Survey. Only an official copy of a title plan or register obtained from the Land Registry may be used for legal or other official purposes. © Crown Copyright Ordnance Survey.

Legend

- Acquired Land (Freehold and leasehold)
- Temporary Possession Land S15/S16



High Speed Two
Phase One/ Phase 2A
Injunction Mapping

Map Number:
127-R1

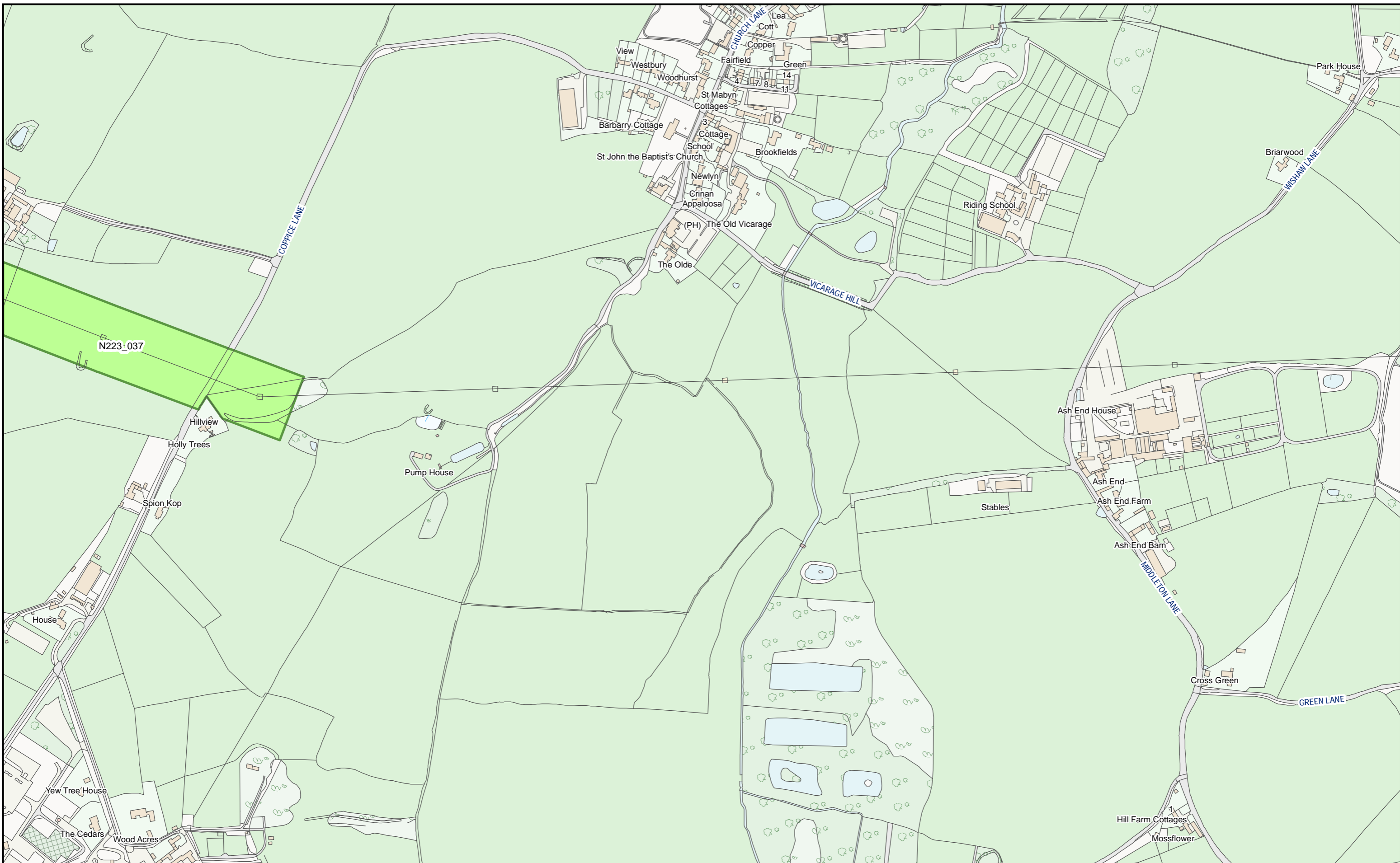
Page 193 of 268
Internal

HS2

Registered in England. Registration number 06791686.
Registered office: 2 Snowhill, Queensway, Birmingham B4 6GA.

Scale at A3: 1:5,000

Doc Number: PH1-HS2-LP-MAP-000-000085-P02 **SUPP-C-159** Date: 21/03/23



HS2 Ltd accept no responsibility for any circumstances, which arise from the reproduction of this map after alteration, amendment or abbreviation or if it issued in part or issued incomplete in any way.

© Crown copyright and database rights 2023
OS 100049190

Derived from (...cite the scale of the BGS data used...) scale BGS Digital Data under licence 2011/111 BP British Geological Survey, © NERC.

Contains Environment Agency information © Environment Agency and database right.

© Crown copyright material is reproduced with the permission of Land Registry under delegated authority from the Controller of HMSO.

This material was last updated on [date] and may not be copied, distributed, sold or published without the formal permission of Land Registry and Ordnance Survey. Only an official copy of a title plan or register obtained from the Land Registry may be used for legal or other official purposes. © Crown Copyright Ordnance Survey.

Legend

- Acquired Land (Freehold and leasehold)
- Temporary Possession Land S15/S16



High Speed Two
Phase One/ Phase 2A
Injunction Mapping

Map Number:
127-L1

Page 194 of 268
Internal

HS2

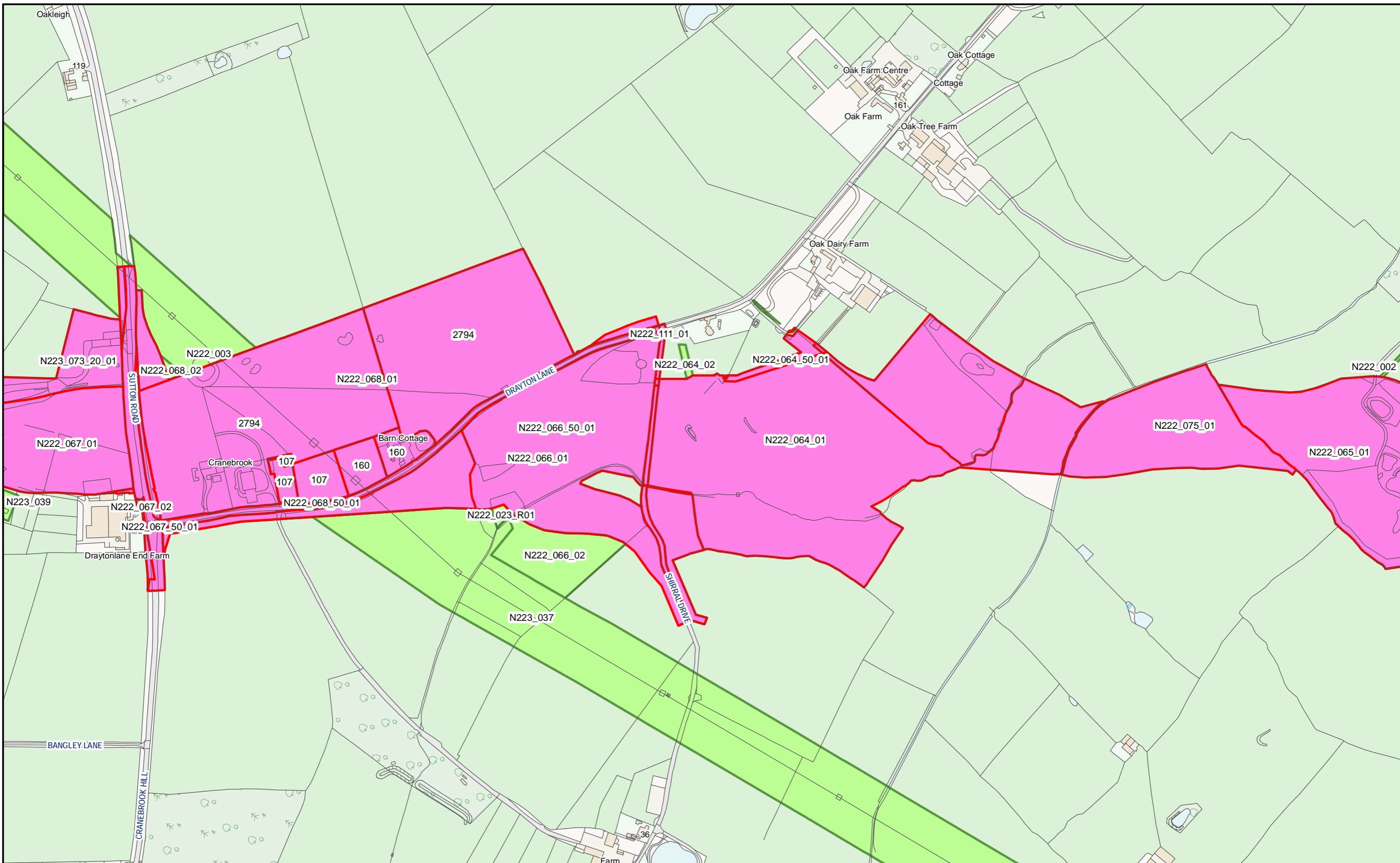
Registered in England. Registration number 06791686.
Registered office: 2 Snowhill, Queensway, Birmingham B4 6GA.

Scale at A3: 1:5,000

Doc Number: PH1-HS2-LP-MAP-000-000085-P02

SUPP-C-160

Date: 21/03/23



HS2 Ltd accept no responsibility for any circumstances, which arise from the reproduction of this map after alteration, amendment or abbreviation or if it issued in part or issued incomplete in any way.

© Crown copyright and database rights 2023
OS 100049190

Derived from (...cite the scale of the BGS data used...) scale BGS Digital Data under licence 2011/111 BP British Geological Survey, © NERC.

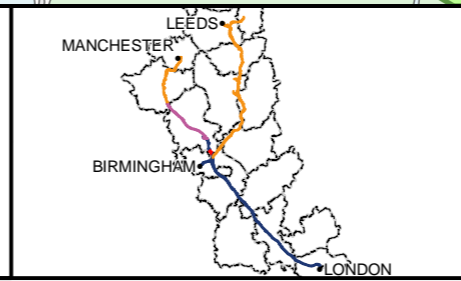
Contains Environment Agency information © Environment Agency and database right.

© Crown copyright material is reproduced with the permission of Land Registry under delegated authority from the Controller of HMSO.

This material was last updated on [date] and may not be copied, distributed, sold or published without the formal permission of Land Registry and Ordnance Survey. Only an official copy of a title plan or register obtained from the Land Registry may be used for legal or other official purposes. © Crown Copyright Ordnance Survey.

Legend

- Acquired Land (Freehold and leasehold)
- Temporary Possession Land S15/S16



High Speed Two
Phase One/ Phase 2A
Injunction Mapping

Map Number:
128

Page 195 of 268
Internal

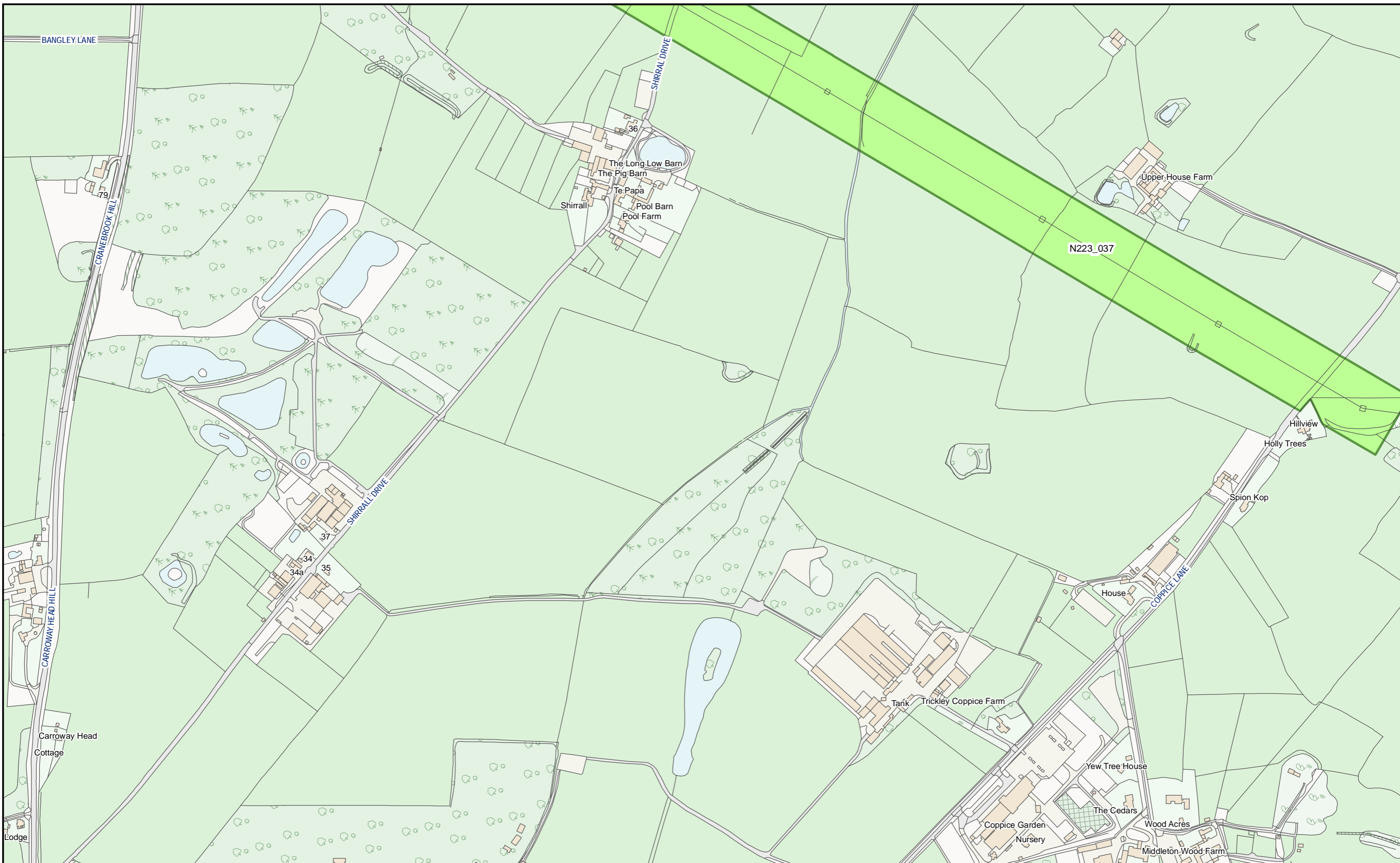
HS2

Scale at A3: 1:5,000

Registered in England. Registration number 06791686.
Registered office: 2 Snowhill, Queensway, Birmingham B4 6GA.

0 50 100 150
Metres

Doc Number: PH1-HS2-LP-MAP-000-000085-P02 **Supp-C-161** **Date:** 21/03/23



HS2 Ltd accept no responsibility for any circumstances, which arise from the reproduction of this map after alteration, amendment or abbreviation or if it issued in part or issued incomplete in any way.

© Crown copyright and database rights 2023
OS 100049190

Derived from (...cite the scale of the BGS data used...) scale BGS Digital Data under licence 2011/111 BP British Geological Survey, © NERC.


Contains Environment Agency information © Environment Agency and database right.

© Crown copyright material is reproduced with the permission of Land Registry under delegated authority from the Controller of HMSO.

This material was last updated on [date] and may not be copied, distributed, sold or published without the formal permission of Land Registry and Ordnance Survey. Only an official copy of a title plan or register obtained from the Land Registry may be used for legal or other official purposes. © Crown Copyright Ordnance Survey.

Legend

- Acquired Land (Freehold and leasehold)
- Temporary Possession Land S15/S16



High Speed Two
Phase One/ Phase 2A
Injunction Mapping

Map Number:
128-L1

Page 196 of 268
Internal

HS2

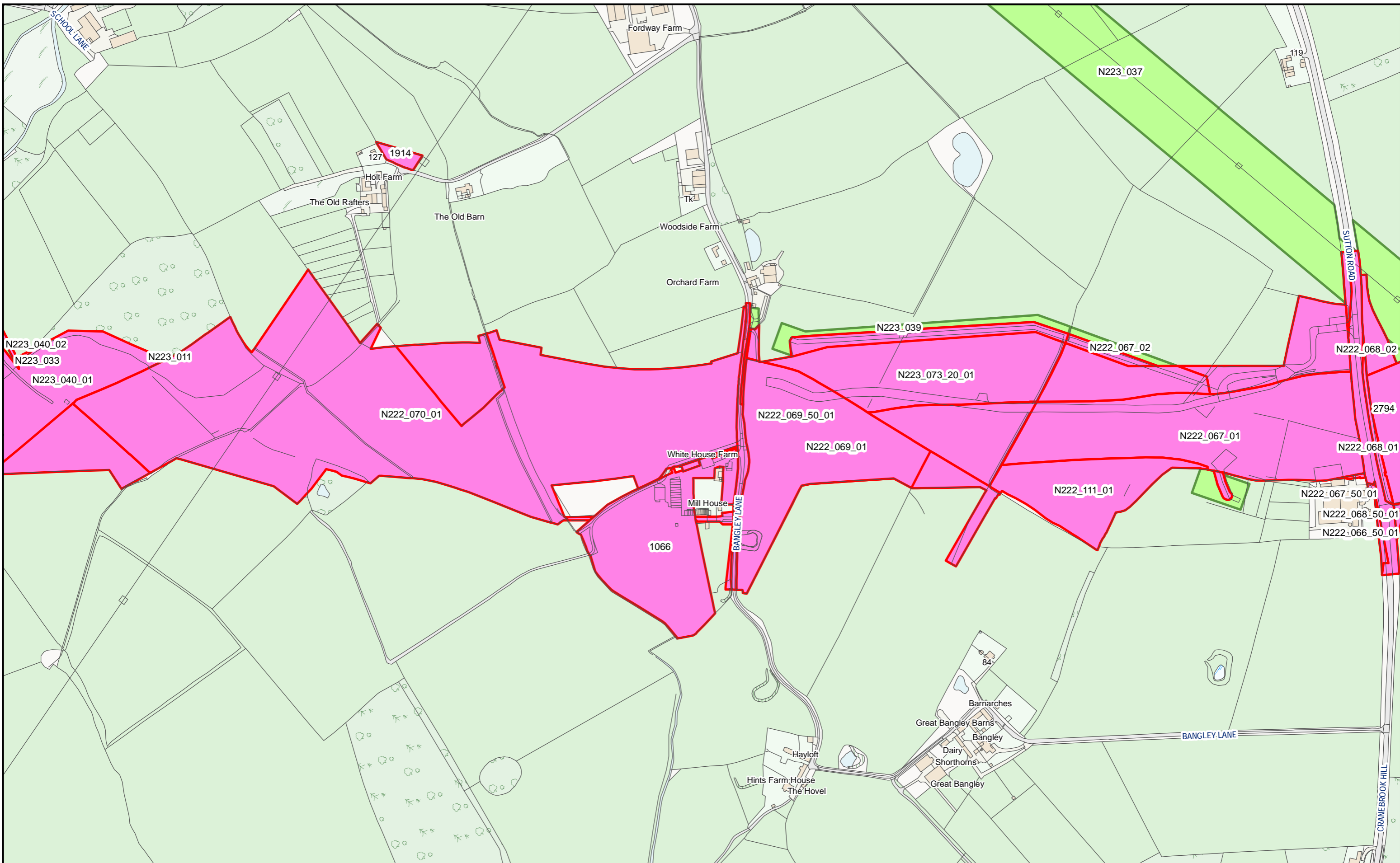
Registered in England. Registration number 06791686.
Registered office: 2 Snowhill, Queensway, Birmingham B4 6GA.

Scale at A3: 1:5,000

Doc Number: PH1-HS2-LP-MAP-000-000085-P02

SUPP-C-162

Date: 21/03/23



HS2 Ltd accept no responsibility for any circumstances, which arise from the reproduction of this map after alteration, amendment or abbreviation or if it issued in part or issued incomplete in any way.

© Crown copyright and database rights 2023
OS 100049190

Derived from (...cite the scale of the BGS data used...) scale BGS Digital Data under licence 2011/111 BP British Geological Survey, © NERC.

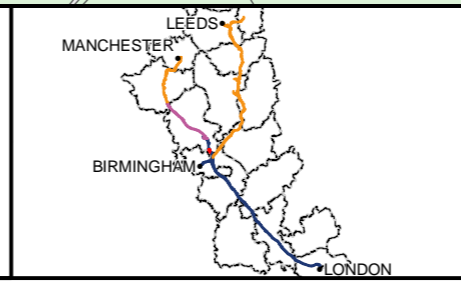
Contains Environment Agency information © Environment Agency and database right.

© Crown copyright material is reproduced with the permission of Land Registry under delegated authority from the Controller of HMSO.

This material was last updated on [date] and may not be copied, distributed, sold or published without the formal permission of Land Registry and Ordnance Survey. Only an official copy of a title plan or register obtained from the Land Registry may be used for legal or other official purposes. © Crown Copyright Ordnance Survey.

Legend

- █ Acquired Land (Freehold and leasehold)
- █ Temporary Possession Land S15/S16



High Speed Two
Phase One/ Phase 2A
Injunction Mapping

Map Number:
129

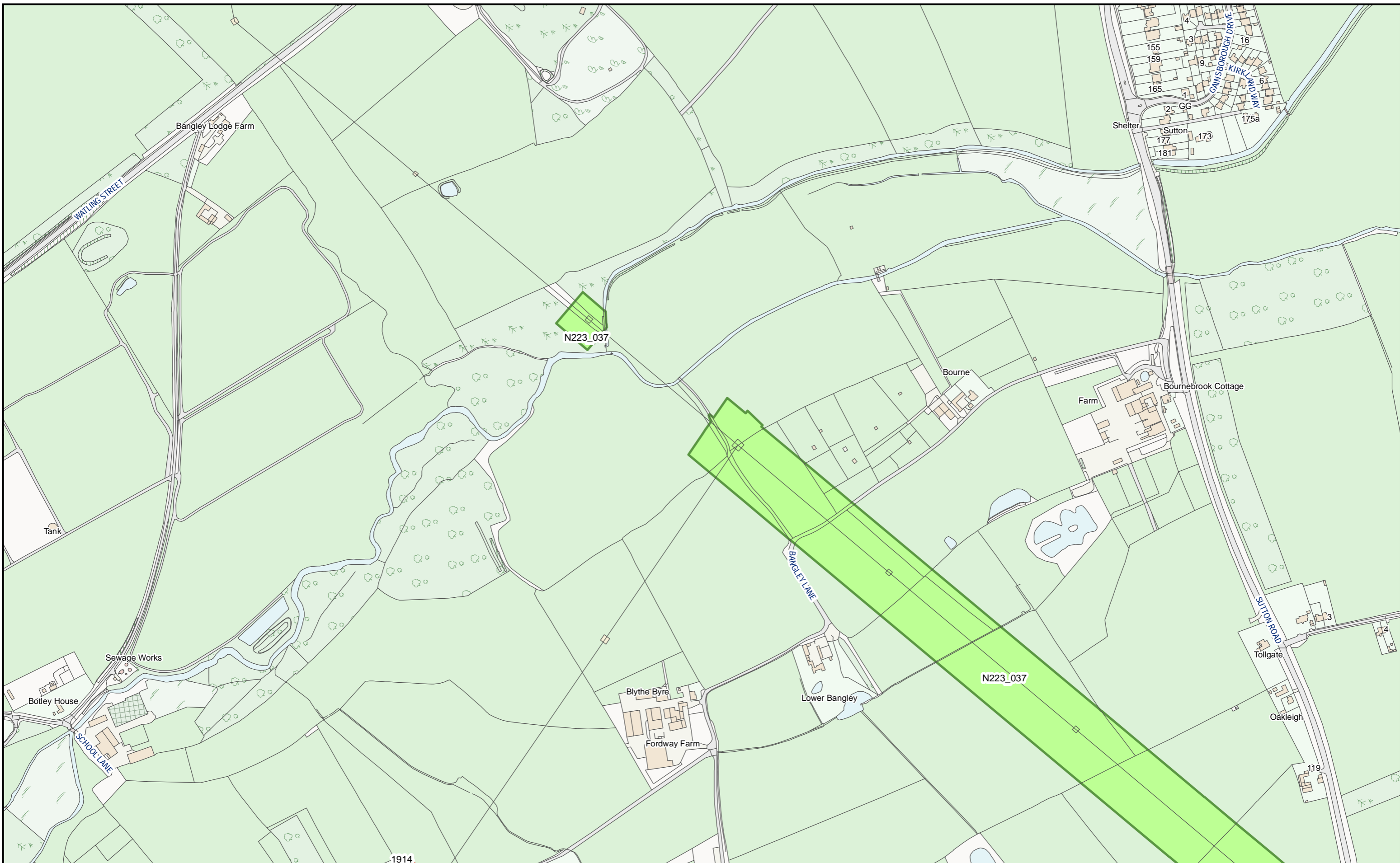
Page 197 of 268
Internal

HS2

Registered in England. Registration number 06791686.
Registered office: 2 Snowhill, Queensway, Birmingham B4 6GA.

Scale at A3: 1:5,000

Doc Number: PH1-HS2-LP-MAP-000-000085-P02 **Supp-C-163** **Date:** 21/03/23



HS2 Ltd accept no responsibility for any circumstances, which arise from the reproduction of this map after alteration, amendment or abbreviation or if it issued in part or issued incomplete in any way.

© Crown copyright and database rights 2023
OS 100049190

Derived from (...cite the scale of the BGS data used...) scale BGS Digital Data under licence 2011/111 BP British Geological Survey, © NERC.

Contains Environment Agency information © Environment Agency and database right.

© Crown copyright material is reproduced with the permission of Land Registry under delegated authority from the Controller of HMSO.

This material was last updated on [date] and may not be copied, distributed, sold or published without the formal permission of Land Registry and Ordnance Survey. Only an official copy of a title plan or register obtained from the Land Registry may be used for legal or other official purposes. © Crown Copyright Ordnance Survey.

Legend

- Acquired Land (Freehold and leasehold)
- Temporary Possession Land S15/S16



High Speed Two
Phase One/ Phase 2A
Injunction Mapping

Map Number:
129-R1

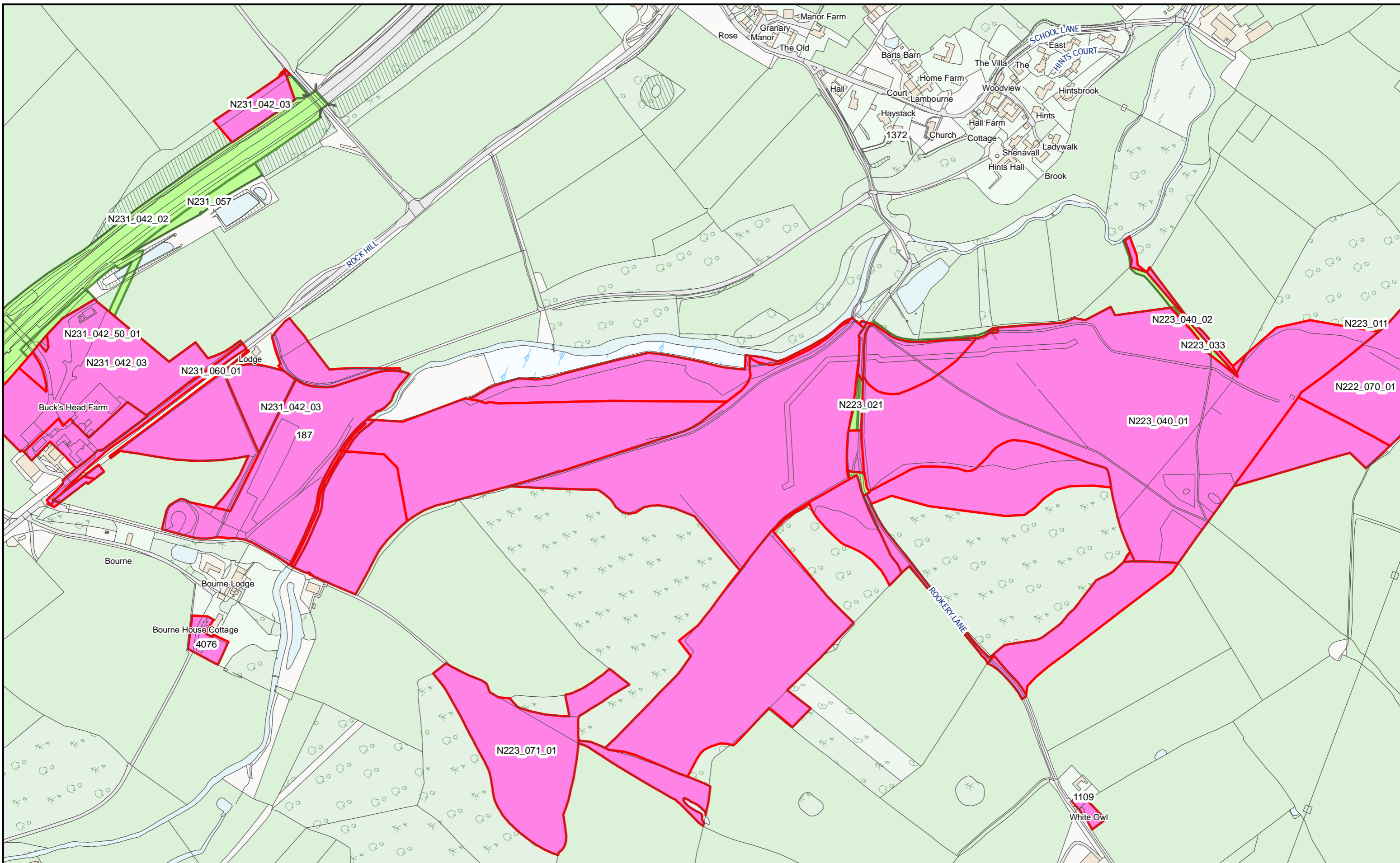
Page 198 of 268
Internal

HS2

Registered in England. Registration number 06791686.
Registered office: 2 Snowhill, Queensway, Birmingham B4 6GA.

Scale at A3: 1:5,000

Doc Number: PH1-HS2-LP-MAP-000-000085-P02 **SUPP-C-164** Date: 21/03/23



HS2 Ltd accept no responsibility for any circumstances, which arise from the reproduction of this map after alteration, amendment or abbreviation or if it issued in part or issued incomplete in any way.

© Crown copyright and database rights 2023
OS 100049190

Derived from (...cite the scale of the BGS data used...) scale BGS Digital Data under licence 2011/111 BP British Geological Survey, © NERC.

Contains Environment Agency information © Environment Agency and database right.

© Crown copyright material is reproduced with the permission of Land Registry under delegated authority from the Controller of HMSO.

This material was last updated on [date] and may not be copied, distributed, sold or published without the formal permission of Land Registry and Ordnance Survey. Only an official copy of a title plan or register obtained from the Land Registry may be used for legal or other official purposes. © Crown Copyright Ordnance Survey.

Legend

- Acquired Land (Freehold and leasehold)
- Temporary Possession Land S15/S16



High Speed Two
Phase One/ Phase 2A
Injunction Mapping

Map Number:
130

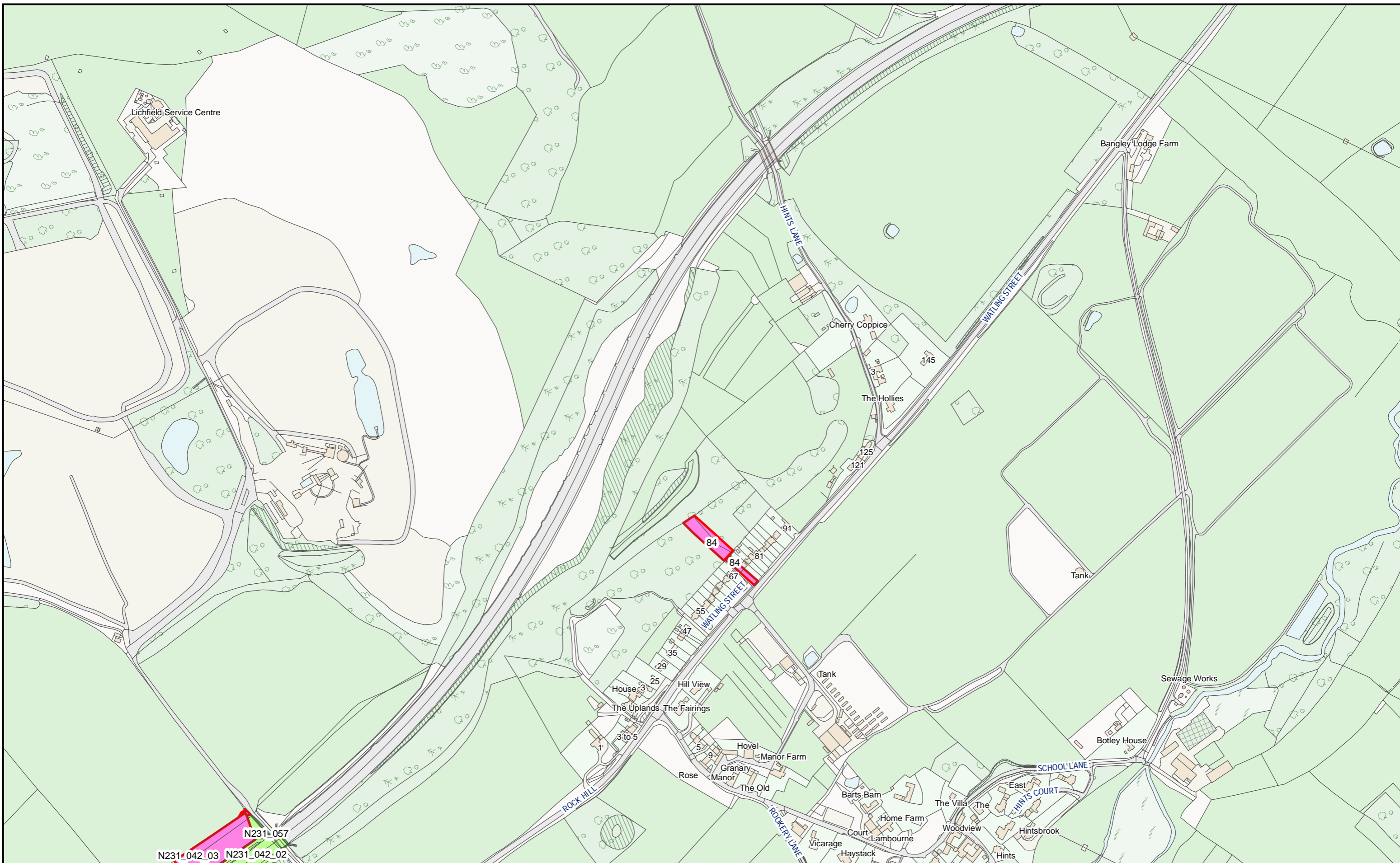
Page 199 of 268
Internal

HS2

Registered in England. Registration number 06791686.
Registered office: 2 Snowhill, Queensway, Birmingham B4 6GA.

Scale at A3: 1:5,000

Doc Number: PH1-HS2-LP-MAP-000-000085-P02 **SUPP-C-165** Date: 21/03/23



HS2 Ltd accept no responsibility for any circumstances, which arise from the reproduction of this map after alteration, amendment or abbreviation or if it issued in part or issued incomplete in any way.

© Crown copyright and database rights 2023
OS 100049190

Derived from (...cite the scale of the BGS data used...) scale BGS Digital Data under licence 2011/111 BP British Geological Survey, © NERC.

Contains Environment Agency information © Environment Agency and database right.

© Crown copyright material is reproduced with the permission of Land Registry under delegated authority from the Controller of HMSO.

This material was last updated on [date] and may not be copied, distributed, sold or published without the formal permission of Land Registry and Ordnance Survey. Only an official copy of a title plan or register obtained from the Land Registry may be used for legal or other official purposes. © Crown Copyright Ordnance Survey.

Legend

- Acquired Land (Freehold and leasehold)
- Temporary Possession Land S15/S16



High Speed Two
Phase One/ Phase 2A
Injunction Mapping

Map Number:
130-R1

Page 200 of 268
Internal

HS2

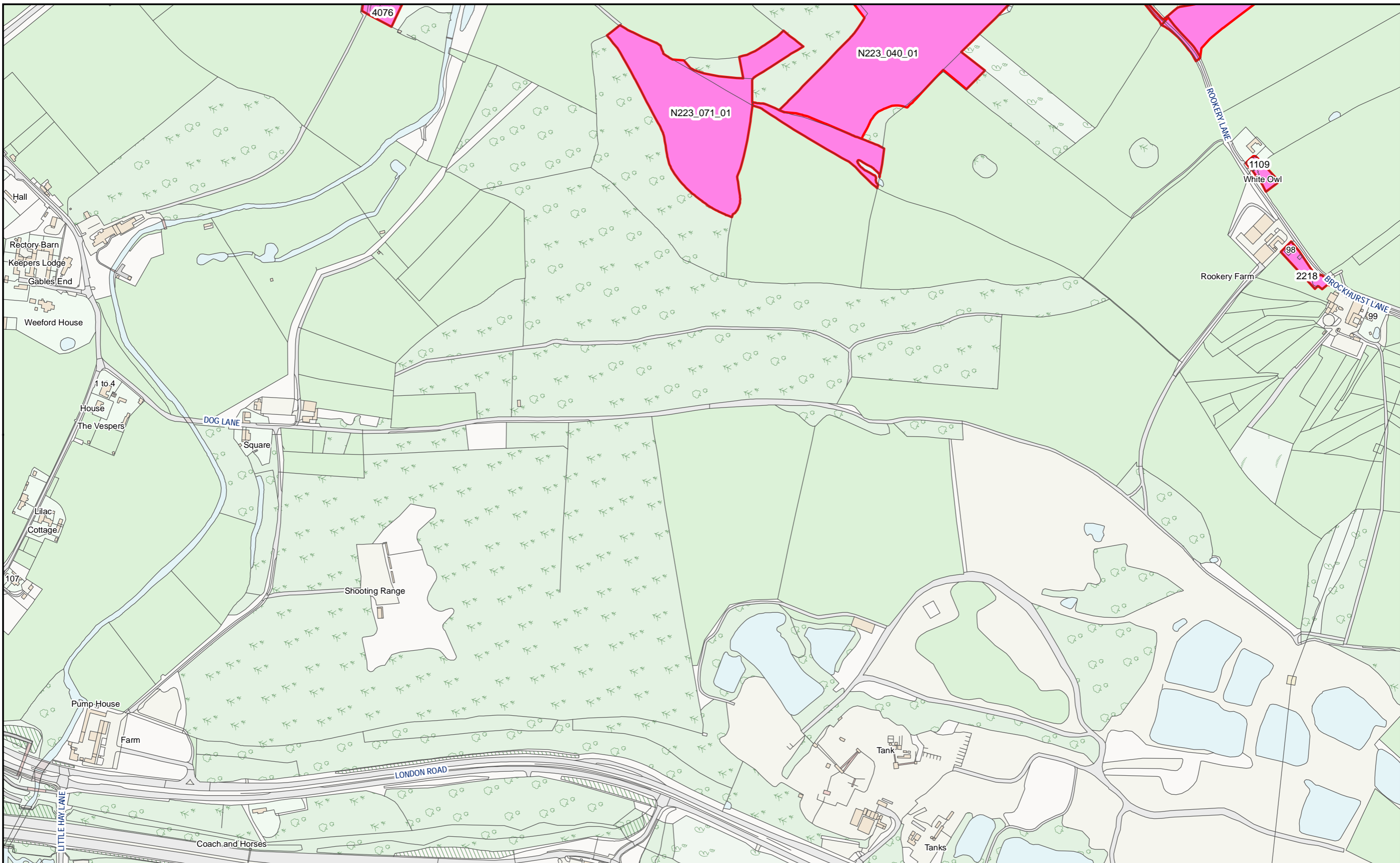
Registered in England. Registration number 06791686.
Registered office: 2 Snowhill, Queensway, Birmingham B4 6GA.

Scale at A3: 1:5,000

Doc Number: PH1-HS2-LP-MAP-000-000085-P02

SUPP-C-166

Date: 21/03/23



HS2 Ltd accept no responsibility for any circumstances, which arise from the reproduction of this map after alteration, amendment or abbreviation or if it issued in part or issued incomplete in any way.

© Crown copyright and database rights 2023
OS 100049190

Derived from (...cite the scale of the BGS data used...) scale BGS Digital Data under licence 2011/111 BP British Geological Survey, © NERC.

Contains Environment Agency information © Environment Agency and database right.

© Crown copyright material is reproduced with the permission of Land Registry under delegated authority from the Controller of HMSO.

This material was last updated on [date] and may not be copied, distributed, sold or published without the formal permission of Land Registry and Ordnance Survey. Only an official copy of a title plan or register obtained from the Land Registry may be used for legal or other official purposes. © Crown Copyright Ordnance Survey.

Legend

- Acquired Land (Freehold and leasehold)
- Temporary Possession Land S15/S16



High Speed Two
Phase One/ Phase 2A
Injunction Mapping

Map Number:
130-L1

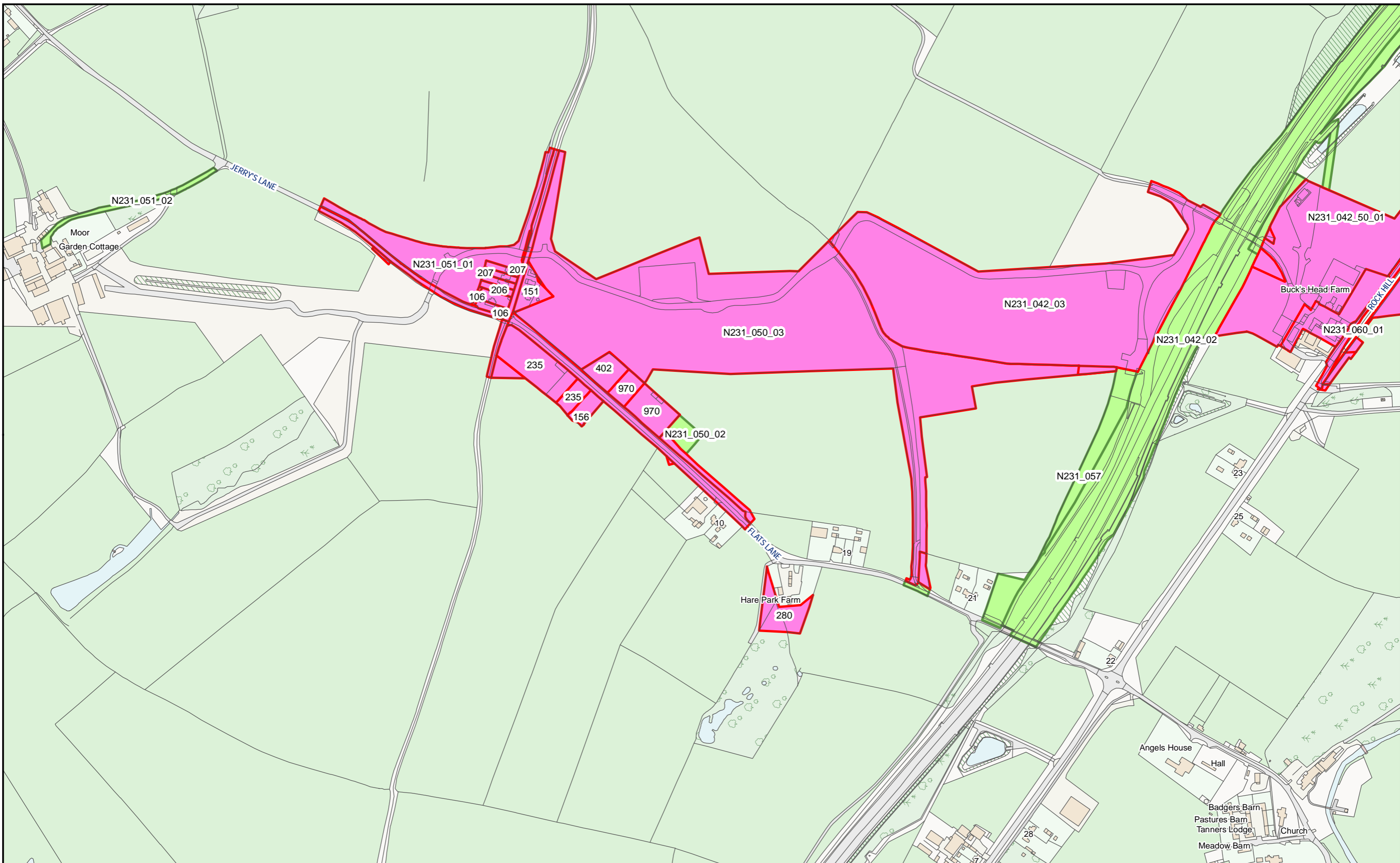
Page 201 of 268
Internal

HS2

Registered in England. Registration number 06791686.
Registered office: 2 Snowhill, Queensway, Birmingham B4 6QA.

Scale at A3: 1:5,000

Doc Number: PH1-HS2-LP-MAP-000-000085-P02 **SUPP-C-167** Date: 21/03/23



HS2 Ltd accept no responsibility for any circumstances, which arise from the reproduction of this map after alteration, amendment or abbreviation or if it issued in part or issued incomplete in any way.

© Crown copyright and database rights 2023
OS 100049190

Derived from (...cite the scale of the BGS data used...) scale BGS Digital Data under licence 2011/111 BP British Geological Survey, © NERC.

Contains Environment Agency information © Environment Agency and database right.

© Crown copyright material is reproduced with the permission of Land Registry under delegated authority from the Controller of HMSO.

This material was last updated on [date] and may not be copied, distributed, sold or published without the formal permission of Land Registry and Ordnance Survey. Only an official copy of a title plan or register obtained from the Land Registry may be used for legal or other official purposes. © Crown Copyright Ordnance Survey.

Legend

- Acquired Land (Freehold and leasehold)
- Temporary Possession Land S15/S16



High Speed Two
Phase One/ Phase 2A
Injunction Mapping

Map Number:
131

Page 202 of 268
Internal

HS2

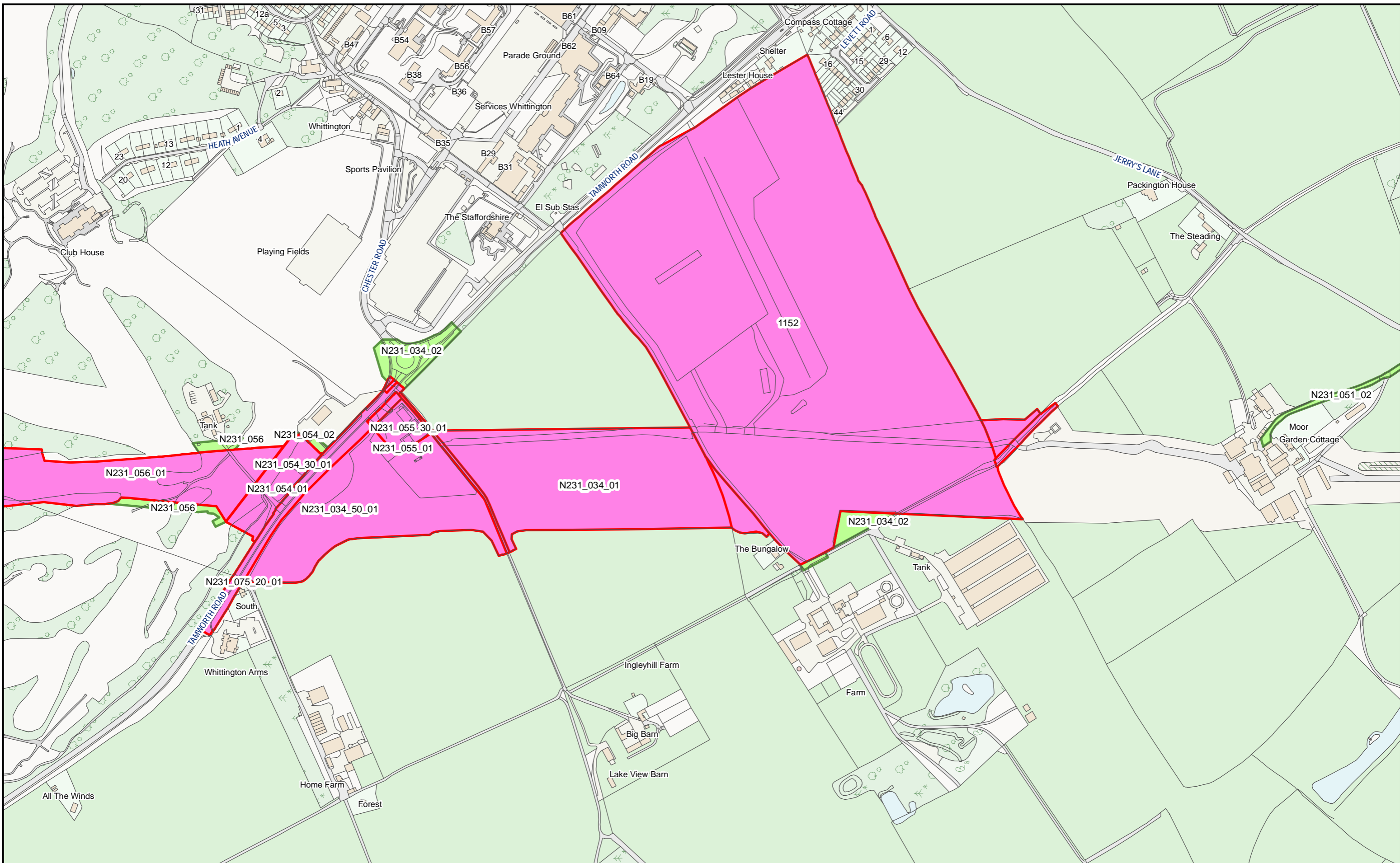
Registered in England. Registration number 06791686.
Registered office: 2 Snowhill, Queensway, Birmingham B4 6QA.

Scale at A3: 1:5,000

Doc Number: PH1-HS2-LP-MAP-000-000085-P02

SUPP-C-168

Date: 21/03/23



HS2 Ltd accept no responsibility for any circumstances, which arise from the reproduction of this map after alteration, amendment or abbreviation or if it issued in part or issued incomplete in any way.

© Crown copyright and database rights 2023
OS 100049190

Derived from (...cite the scale of the BGS data used...) scale BGS Digital Data under licence 2011/111 BP British Geological Survey, © NERC.

Contains Environment Agency information © Environment Agency and database right.

© Crown copyright material is reproduced with the permission of Land Registry under delegated authority from the Controller of HMSO.

This material was last updated on [date] and may not be copied, distributed, sold or published without the formal permission of Land Registry and Ordnance Survey. Only an official copy of a title plan or register obtained from the Land Registry may be used for legal or other official purposes. © Crown Copyright Ordnance Survey.

Legend

- Acquired Land (Freehold and leasehold)
- Temporary Possession Land S15/S16



High Speed Two
Phase One/ Phase 2A
Injunction Mapping

Map Number:
132

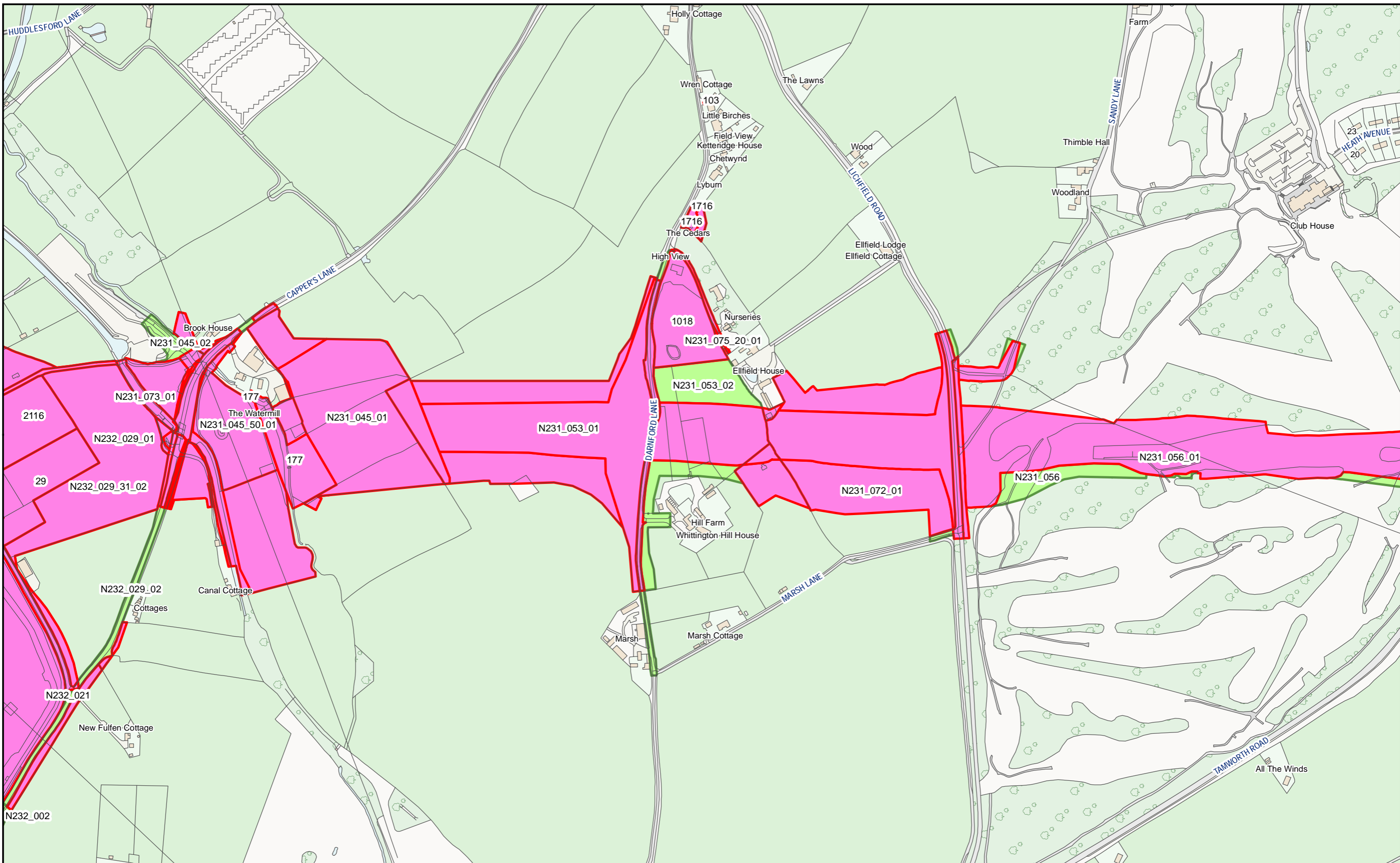
Page 203 of 268
Internal

HS2

Registered in England. Registration number 06791686.
Registered office: 2 Snowhill, Queensway, Birmingham B4 6GA.

Scale at A3: 1:5,000

Doc Number: PH1-HS2-LP-MAP-000-000085-P02 **SUPP-C-169** Date: 21/03/23



HS2 Ltd accept no responsibility for any circumstances, which arise from the reproduction of this map after alteration, amendment or abbreviation or if it issued in part or issued incomplete in any way.

© Crown copyright and database rights 2023
OS 100049190

Derived from (...cite the scale of the BGS data used...) scale BGS Digital Data under licence 2011/111 BP British Geological Survey, © NERC.

Contains Environment Agency information © Environment Agency and database right.

© Crown copyright material is reproduced with the permission of Land Registry under delegated authority from the Controller of HMSO.

This material was last updated on [date] and may not be copied, distributed, sold or published without the formal permission of Land Registry and Ordnance Survey. Only an official copy of a title plan or register obtained from the Land Registry may be used for legal or other official purposes. © Crown Copyright Ordnance Survey.

Legend

- Acquired Land (Freehold and leasehold)
- Temporary Possession Land S15/S16



High Speed Two
Phase One/ Phase 2A
Injunction Mapping

Map Number:
133

Page 204 of 268
Internal

HS2

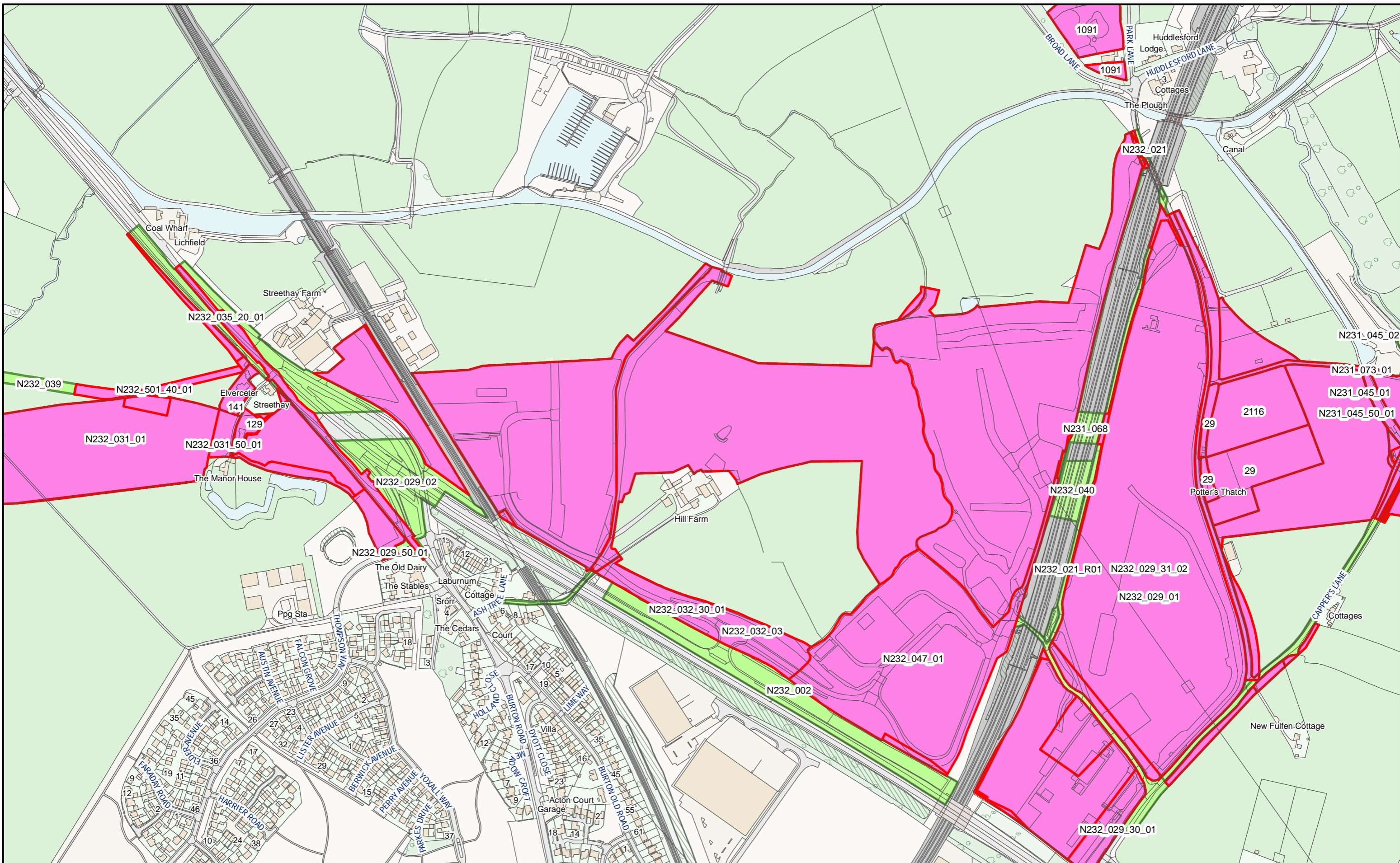
Registered in England. Registration number 06791686.
Registered office: 2 Snowhill, Queensway, Birmingham B4 6GA.

Scale at A3: 1:5,000

Doc Number: PH1-HS2-LP-MAP-000-000085-P02

SUPP-C-170

Date: 21/03/23



HS2 Ltd accept no responsibility for any circumstances, which arise from the reproduction of this map after alteration, amendment or abbreviation or if it issued in part or issued incomplete in any way.

© Crown copyright and database rights 2023
OS 100049190

Derived from (...cite the scale of the BGS data used...) scale BGS Digital Data under licence 2011/111 BP British Geological Survey, © NERC.

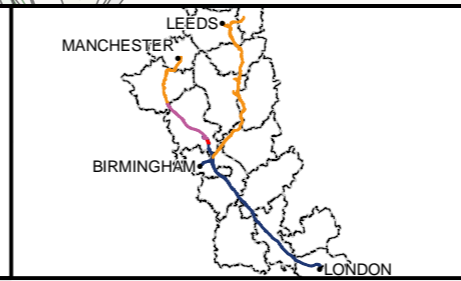
Contains Environment Agency information © Environment Agency and database right.

© Crown copyright material is reproduced with the permission of Land Registry under delegated authority from the Controller of HMSO.

This material was last updated on [date] and may not be copied, distributed, sold or published without the formal permission of Land Registry and Ordnance Survey. Only an official copy of a title plan or register obtained from the Land Registry may be used for legal or other official purposes. © Crown Copyright Ordnance Survey.

Legend

- Acquired Land (Freehold and leasehold)
- Temporary Possession Land S15/S16



High Speed Two
Phase One/ Phase 2A
Injunction Mapping

Map Number:
134

Page 205 of 268
Internal

HS2

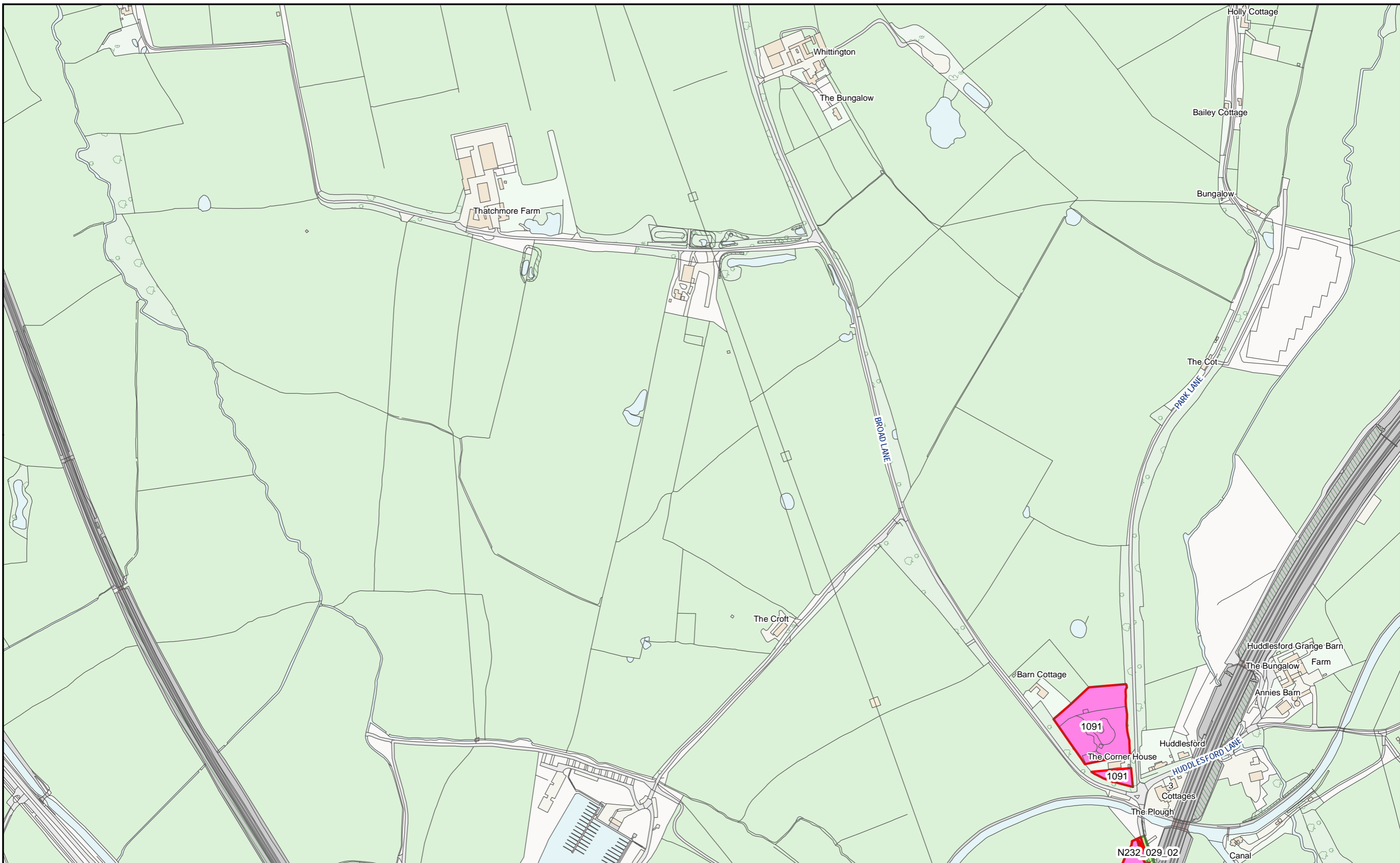
Scale at A3: 1:5,000

Registered in England. Registration number 06791686.
Registered office: 2 Snowhill, Queensway, Birmingham B4 6GA.

0 50 100 150
Metres

SUPP-C-171 Date: 21/03/23

Doc Number: PH1-HS2-LP-MAP-000-000085-P02



HS2 Ltd accept no responsibility for any circumstances, which arise from the reproduction of this map after alteration, amendment or abbreviation or if it issued in part or issued incomplete in any way.

© Crown copyright and database rights 2023
OS 100049190

Derived from (...cite the scale of the BGS data used...) scale BGS Digital Data under licence 2011/111 BP British Geological Survey, © NERC.

Contains Environment Agency information © Environment Agency and database right.

© Crown copyright material is reproduced with the permission of Land Registry under delegated authority from the Controller of HMSO.

This material was last updated on [date] and may not be copied, distributed, sold or published without the formal permission of Land Registry and Ordnance Survey. Only an official copy of a title plan or register obtained from the Land Registry may be used for legal or other official purposes. © Crown Copyright Ordnance Survey.

Legend

- Acquired Land (Freehold and leasehold)
- Temporary Possession Land S15/S16

High Speed Two
Phase One/ Phase 2A
Injunction Mapping

Map Number:
134-R1

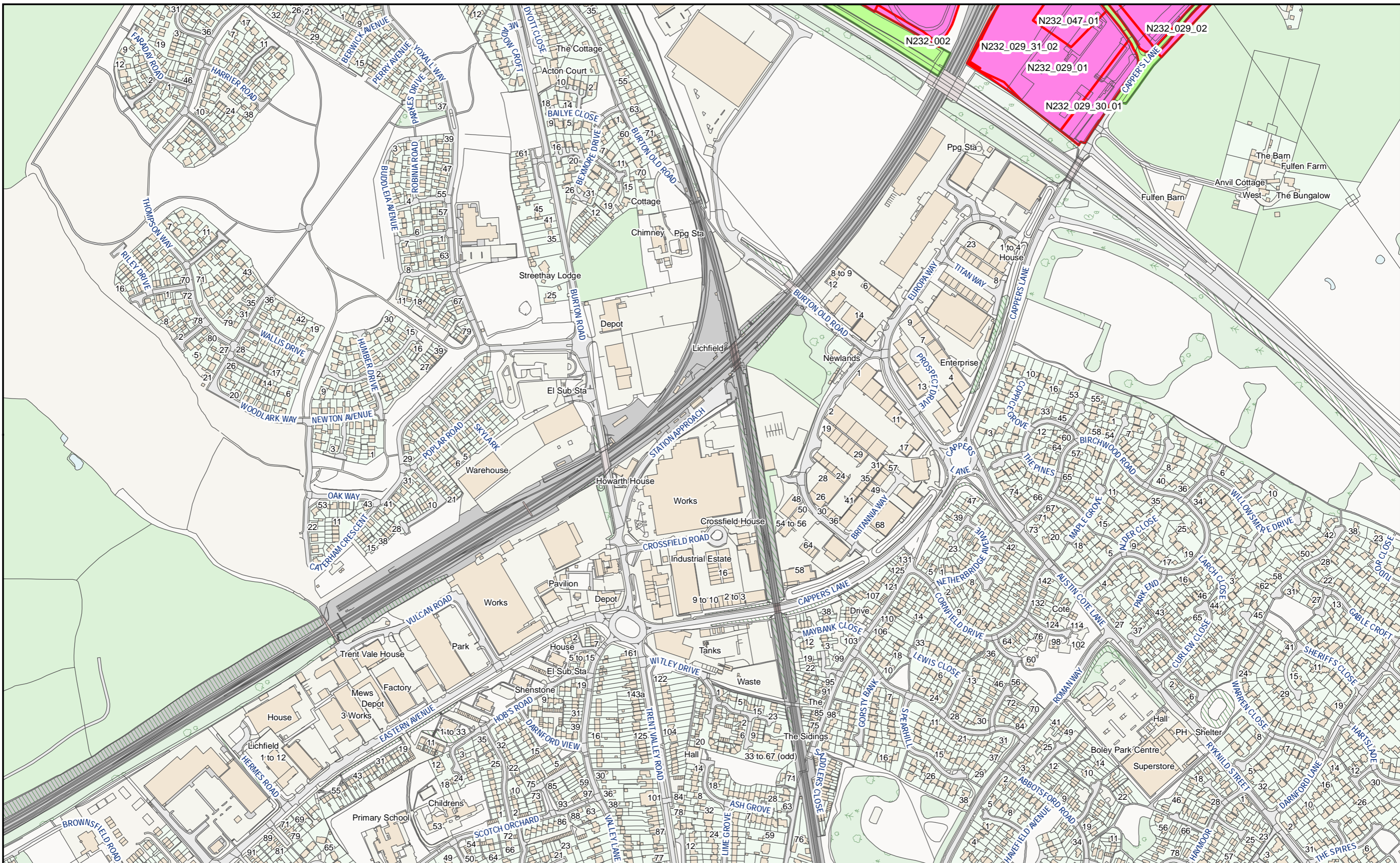
Page 206 of 268
Internal

Scale at A3: 1:5,000

Registered in England. Registration number 06791686.
Registered office: 2 Snowhill, Queensway, Birmingham B4 6GA.

Doc Number: PH1-HS2-LP-MAP-000-000085-P02 **Supp-C-172** **Date:** 21/03/23

MANCHESTER LEEDS
BIRMINGHAM LONDON



HS2 Ltd accept no responsibility for any circumstances, which arise from the reproduction of this map after alteration, amendment or abbreviation or if it issued in part or issued incomplete in any way.

© Crown copyright and database rights 2023
OS 100049190

Derived from (...cite the scale of the BGS data used...) scale BGS Digital Data under licence 2011/111 BP British Geological Survey, © NERC.

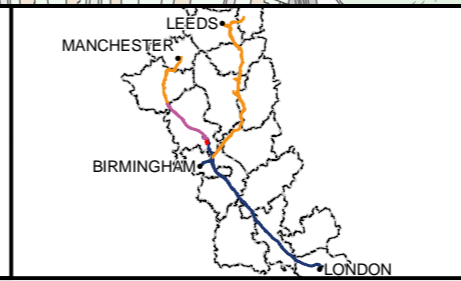
Contains Environment Agency information © Environment Agency and database right.

© Crown copyright material is reproduced with the permission of Land Registry under delegated authority from the Controller of HMSO.

This material was last updated on [date] and may not be copied, distributed, sold or published without the formal permission of Land Registry and Ordnance Survey. Only an official copy of a title plan or register obtained from the Land Registry may be used for legal or other official purposes. © Crown Copyright Ordnance Survey.

Legend

- Acquired Land (Freehold and leasehold)
- Temporary Possession Land S15/S16



High Speed Two
Phase One/ Phase 2A
Injunction Mapping

Map Number:
134-L1

Page 207 of 268
Internal

HS2

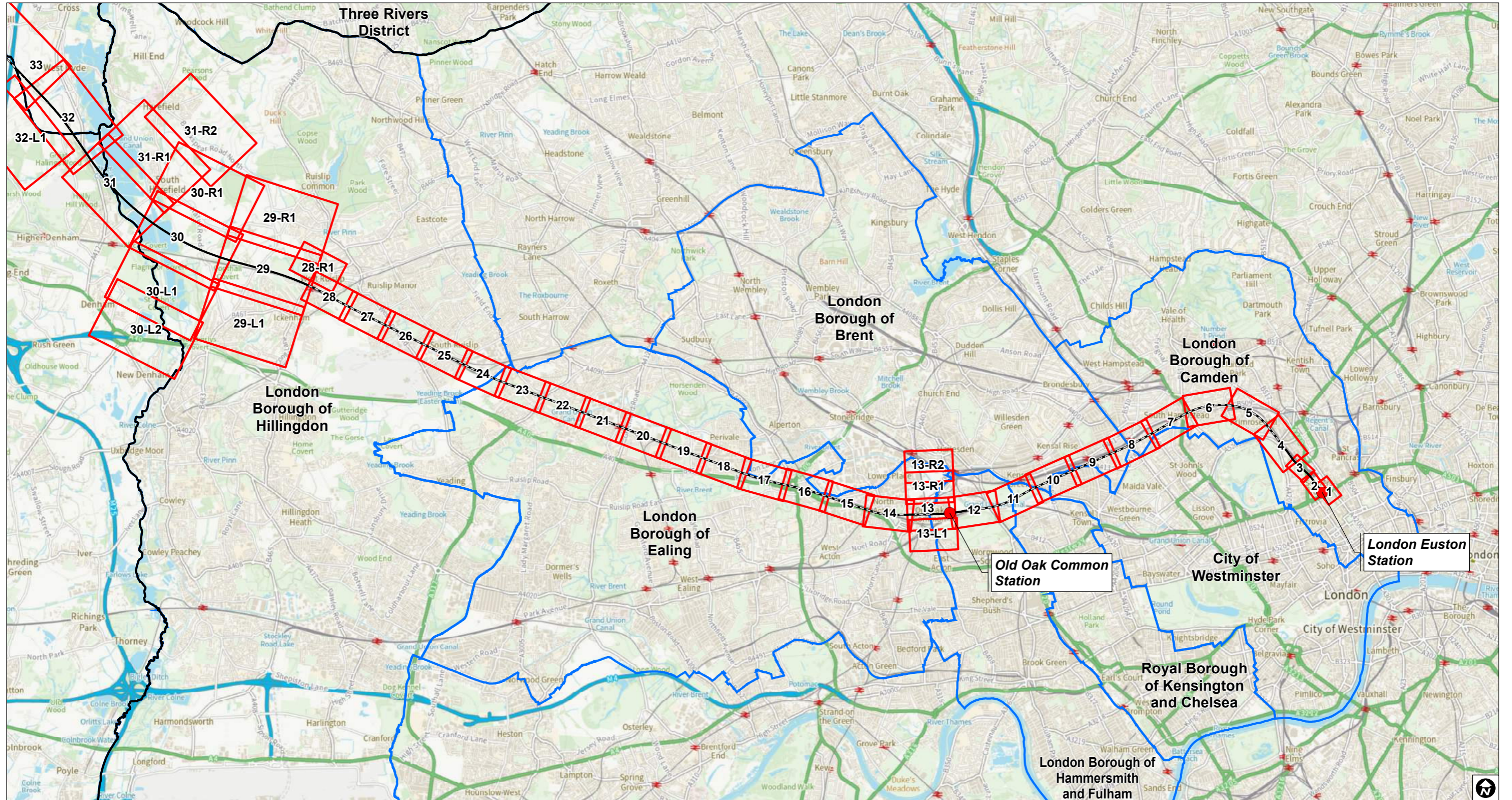
Scale at A3: 1:5,000

Registered in England. Registration number 06791686.
Registered office: 2 Snowhill, Queensway, Birmingham B4 6GA.

0 50 100 150
Metres

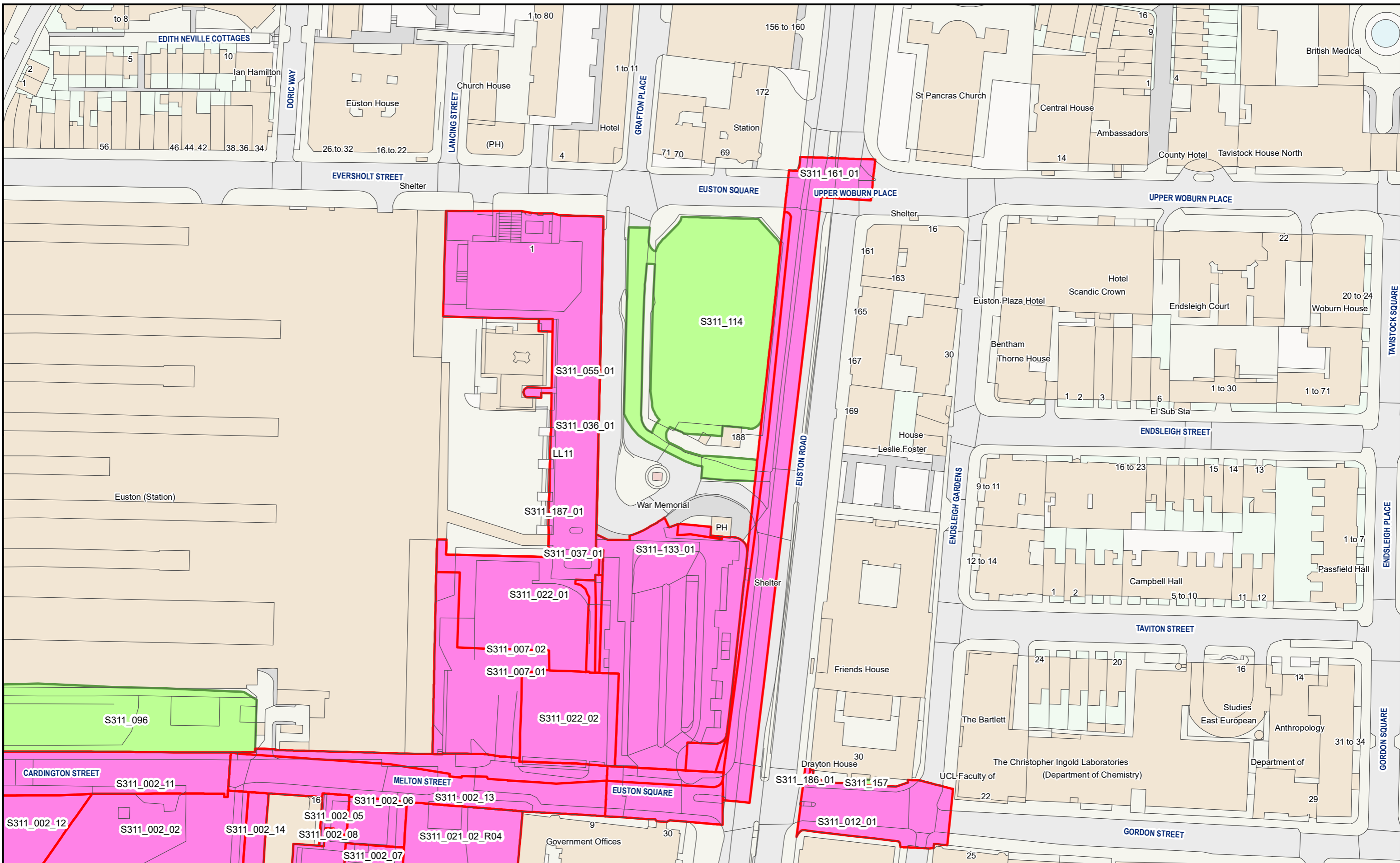
Doc Number: PH1-HS2-LP-MAP-000-000085-P02 **Supp-C-173** **Date: 21/03/23**

PHASE ONE AREA SOUTH KEY PLAN



Individual Key Plan Splits
 ● Connection
 ● HS2 Depot
 ● HS2 Station
 Route on surface
 Route in tunnel
 Route in green tunnel
 County boundary
 Local Authority boundary

PH1-HS2-LP-MAP-000-000085-P02



HS2 Ltd accept no responsibility for any circumstances, which arise from the reproduction of this map after alteration, amendment or abbreviation or if it issued in part or issued incomplete in any way.

© Crown copyright and database rights 2023
OS 100049190

Derived from (... cite the scale of the BGS data used...) scale BGS Digital Data under licence 2011/111 BP British Geological Survey, © NERC.

Contains Environment Agency information © Environment Agency and database right.

© Crown copyright material is reproduced with the permission of Land Registry under delegated authority from the Controller of HMSO.

This material was last updated on [date] and may not be copied, distributed, sold or published without the formal permission of Land Registry and Ordnance Survey. Only an official copy of a title plan or register obtained from the Land Registry may be used for legal or other official purposes. © Crown Copyright Ordnance Survey.

- Legend**
- Acquired Land (Freehold and leasehold)
 - Temporary Possession Land S15/S16

Government Offices

30

9

25

29

31 to 34

Anthropology

Department of

East European

Studies

16

14

24

20

The Bartlett

The Christopher Ingold Laboratories
(Department of Chemistry)

UCL Faculty of

22

30

Drayton House

Friends House

Shelter

PH

War Memorial

188

169

House

Leslie Foster

167

165

163

161

Shelter

16

22

Scandic Crown

Hotel

Euston Plaza Hotel

Bentham Thorne House

1 to 30

1 to 71

Woburn House

20 to 24

Endsleigh Court

1 to 30

6

1 2 3

El Sub Sta

9 to 11

16 to 23

15 14 13

12 to 14

1 2

Campbell Hall

5 to 10

11 12

1 to 7

Passfield Hall

1 to 7

16

14

16

14

29

31 to 34

29

Department of

Anthropology

East European

Studies

16

14

24

20

The Bartlett

The Christopher Ingold Laboratories
(Department of Chemistry)

UCL Faculty of

22

30

Drayton House

Friends House

Shelter

PH

War Memorial

188

169

House

Leslie Foster

167

165

163

161

Shelter

16

22

Scandic Crown

Hotel

Euston Plaza Hotel

Bentham Thorne House

1 to 30

1 to 71

Woburn House

20 to 24

Endsleigh Court

1 to 30

6

1 2 3

El Sub Sta

9 to 11

16 to 23

15 14 13

12 to 14

1 2

Campbell Hall

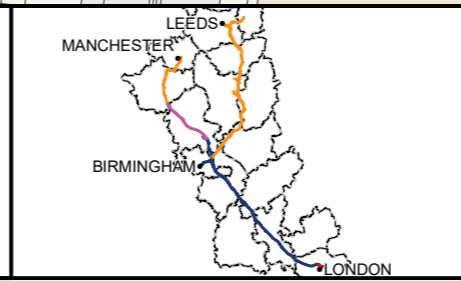
5 to 10

11 12

1 to 7

Passfield Hall

1 to 7



High Speed Two
Phase One/ Phase 2A
Injunction Mapping

Map Number:
1

Page 1 of 268
Internal

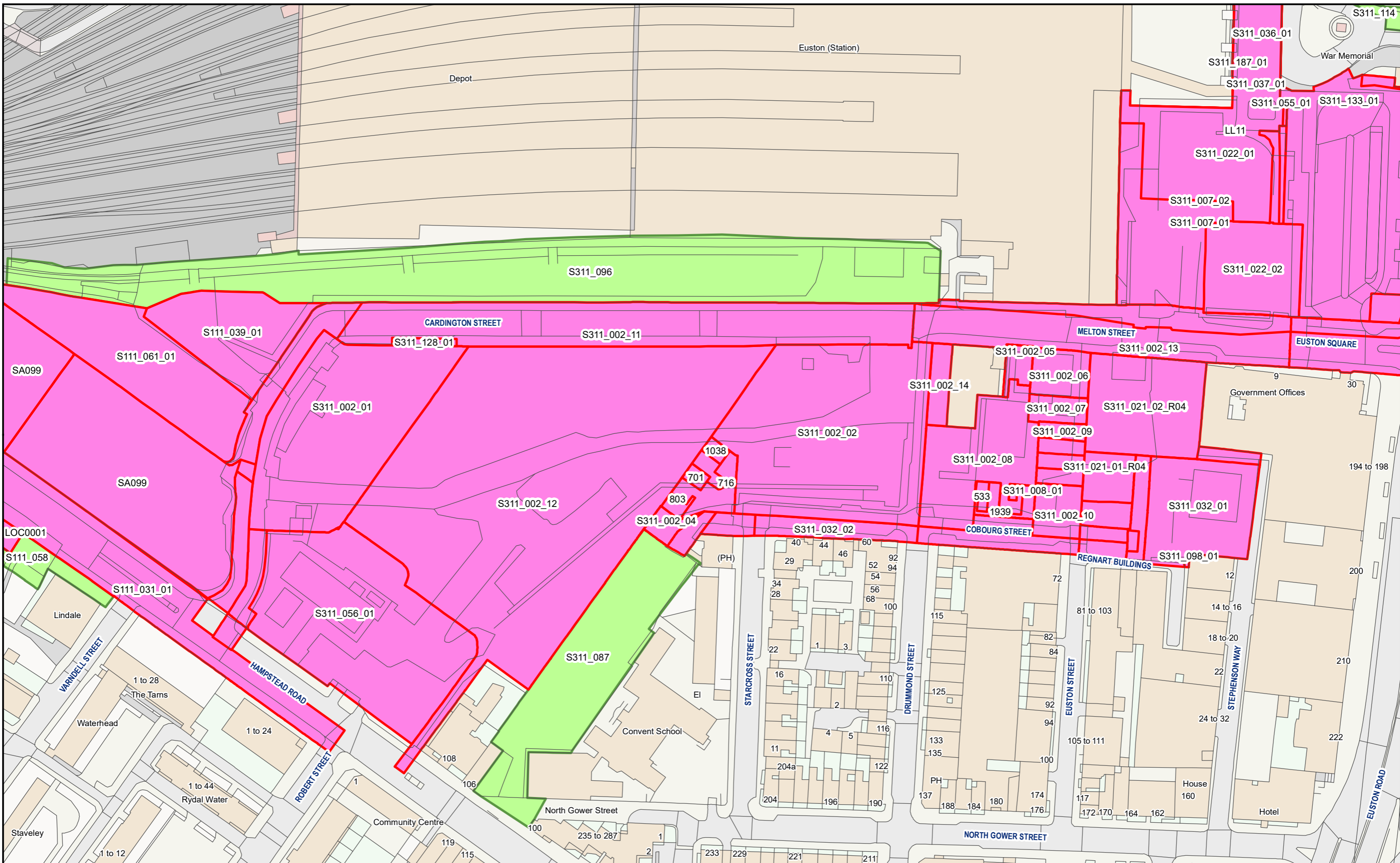
HS2 Scale at A3: 1:1,250

Registered in England. Registration number 06791686.
Registered office: 2 Snowhill, Queensway, Birmingham B4 6QA.

Doc Number: PH1-HS2-LP-MAP-000-000085-P02 Date: 21/03/23

SUPP-C-175

0 10 20 30 Metres



HS2 Ltd accept no responsibility for any circumstances, which arise from the reproduction of this map after alteration, amendment or abbreviation or if it issued in part or issued incomplete in any way.

© Crown copyright and database rights 2023
OS 100049190

Derived from (... cite the scale of the BGS data used ...) scale BGS Digital Data under licence 2011/111 BP British Geological Survey, © NERC.

Contains Environment Agency information © Environment Agency and database right.

© Crown copyright material is reproduced with the permission of Land Registry under delegated authority from the Controller of HMSO.

This material was last updated on [date] and may not be copied, distributed, sold or published without the formal permission of Land Registry and Ordnance Survey. Only an official copy of a title plan or register obtained from the Land Registry may be used for legal or other official purposes. © Crown Copyright Ordnance Survey.

Legend

- Acquired Land (Freehold and leasehold)
- Temporary Possession Land S15/S16



High Speed Two
Phase One/ Phase 2A
Injunction Mapping

Map Number:
2

Page 2 of 268
Internal

HS2

Scale at A3: 1:1,250

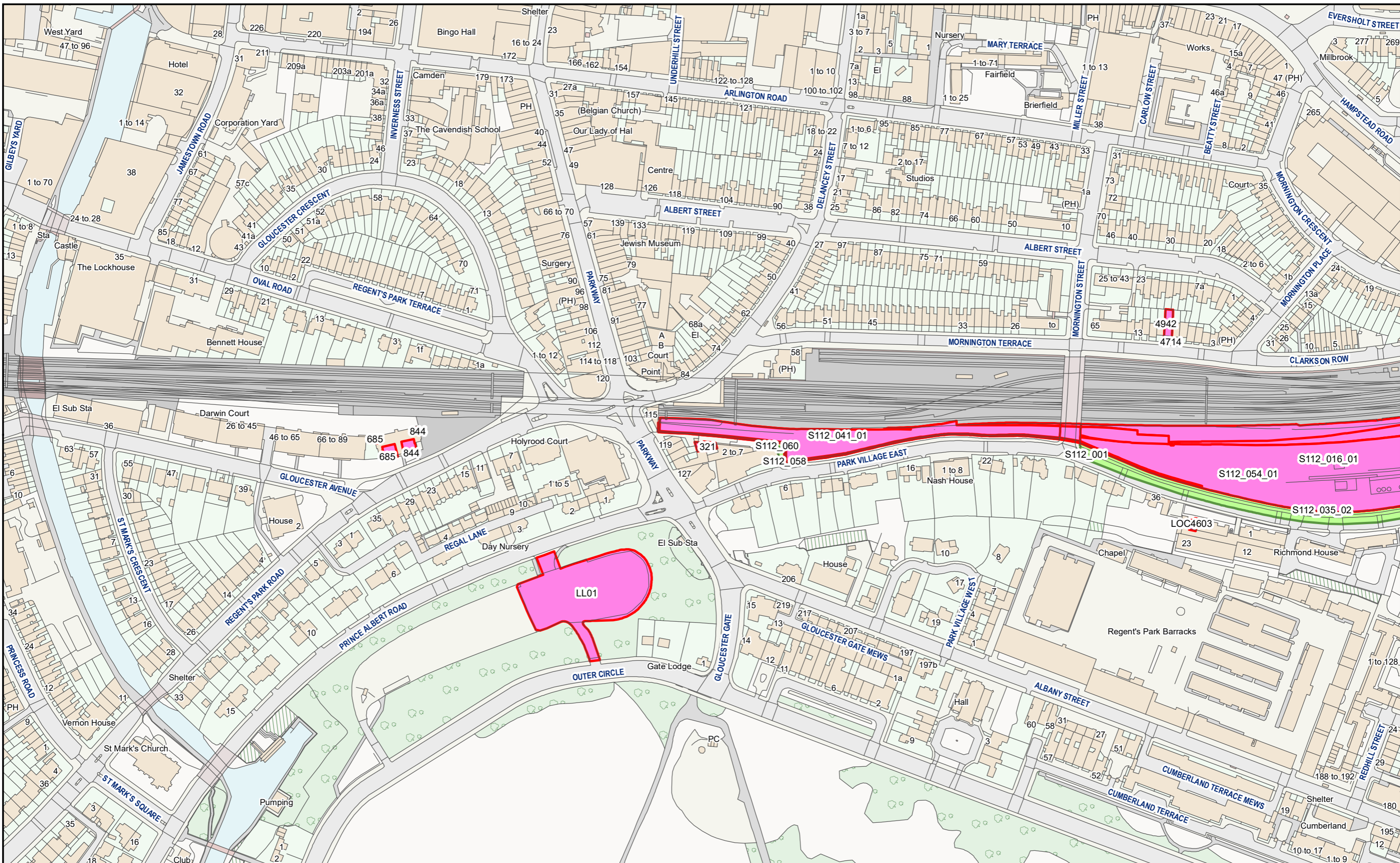
Registered in England. Registration number 06791686.
Registered office: 2 Snowhill, Queensway, Birmingham B4 6QA.

Doc Number: PH1-HS2-LP-MAP-000-000085-P02

SUPP-C-176 Date: 21/03/23

Registered in England. Registration number 06791686.
Registered office: 2 Snowhill, Queensway, Birmingham B4 6QA.

0 10 20 30
Metres



HS2 Ltd accept no responsibility for any circumstances, which arise from the reproduction of this map after alteration, amendment or abbreviation or if it issued in part or issued incomplete in any way.
 © Crown copyright and database rights 2023
 OS 100049190
 Derived from (... cite the scale of the BGS data used ...) scale BGS Digital Data under licence 2011/111 BP British Geological Survey, © NERC.
 Contains Environment Agency information © Environment Agency and database right.
 © Crown copyright material is reproduced with the permission of Land Registry under delegated authority from the Controller of HMSO.
 This material was last updated on [date] and may not be copied, distributed, sold or published without the formal permission of Land Registry and Ordnance Survey. Only an official copy of a title plan or register obtained from the Land Registry may be used for legal or other official purposes. © Crown Copyright Ordnance Survey.

Legend

- █ Acquired Land (Freehold and leasehold)
- █ Temporary Possession Land S15/S16



High Speed Two
 Phase One/ Phase 2A
 Injunction Mapping

Map Number:
 4

Page 4 of 268
Internal

HS2

Scale at A3: 1:2,500

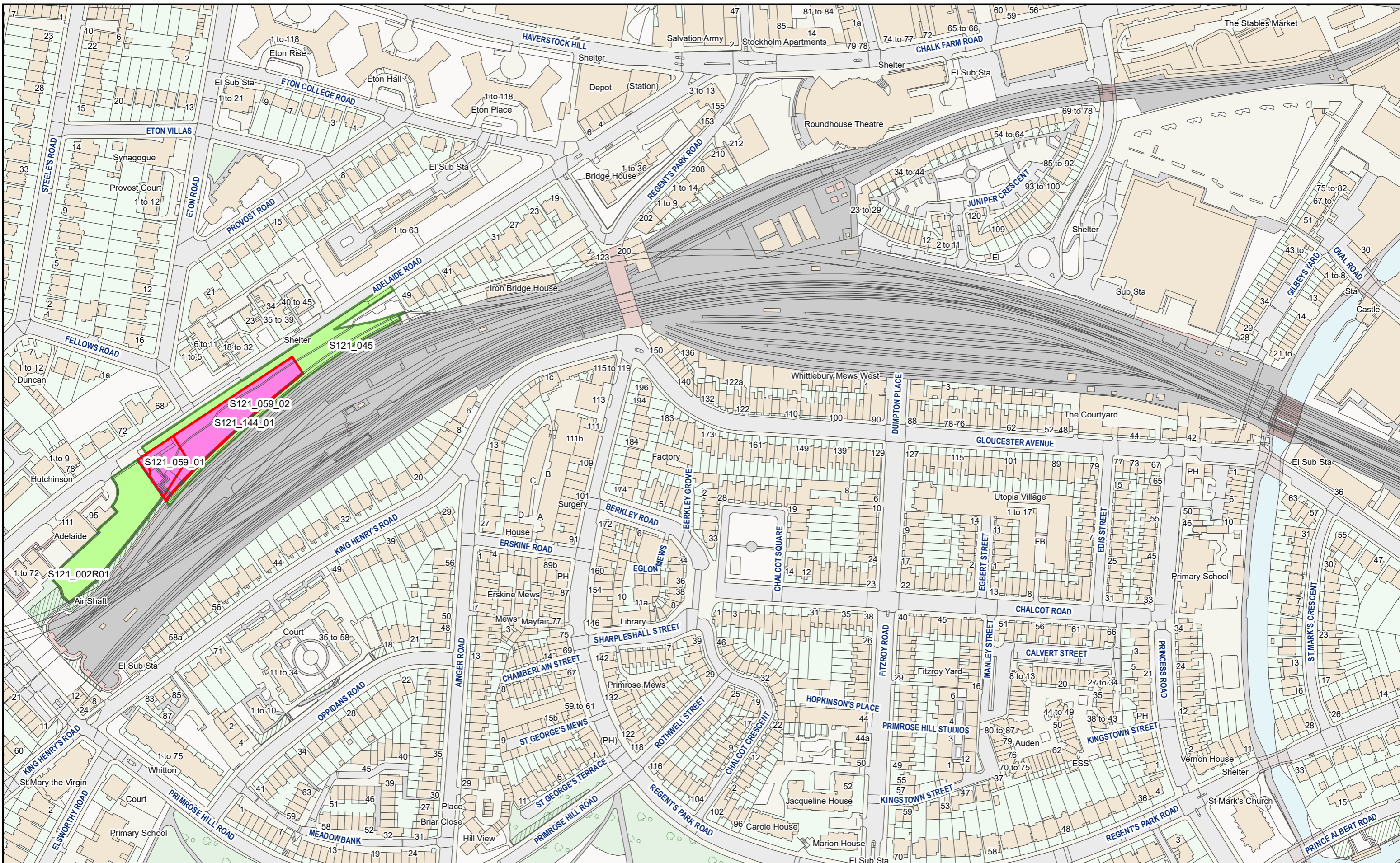
Registered in England. Registration number 06791686.
 Registered office: 2 Snowhill, Queensway, Birmingham B4 6QA.

Doc Number: PH1-HS2-LP-MAP-000-000085-P02

SUPP-C-178 Date: 21/03/23

Scale at A3: 1:2,500

Metres



HS2 Ltd accept no responsibility for any circumstances, which arise from the reproduction of this map after alteration, amendment or abbreviation or if it issued in part or issued incomplete in any way.

© Crown copyright and database rights 2023
OS 100049190

Derived from (... cite the scale of the BGS data used ...) scale BGS Digital Data under licence 2011/111 BP British Geological Survey, © NERC.

Contains Environment Agency information © Environment Agency and database right.

© Crown copyright material is reproduced with the permission of Land Registry under delegated authority from the Controller of HMSO.

This material was last updated on [date] and may not be copied, distributed, sold or published without the formal permission of Land Registry and Ordnance Survey. Only an official copy of a title plan or register obtained from the Land Registry may be used for legal or other official purposes. © Crown Copyright Ordnance Survey.

Legend

- Acquired Land (Freehold and leasehold)
- Temporary Possession Land S15/S16



High Speed Two
Phase One/ Phase 2A
Injunction Mapping

Map Number:
5

Page 5 of 268
Internal

HS2

Scale at A3: 1:2,500

Registered in England. Registration number 06791686.
Registered office: 2 Snowhill, Queensway, Birmingham B4 6GA.

Doc Number: PH1-HS2-LP-MAP-000-000085-P02

Supp-C-179

Date: 21/03/23

MANCHESTER

LEEDS

BIRMINGHAM

LONDON

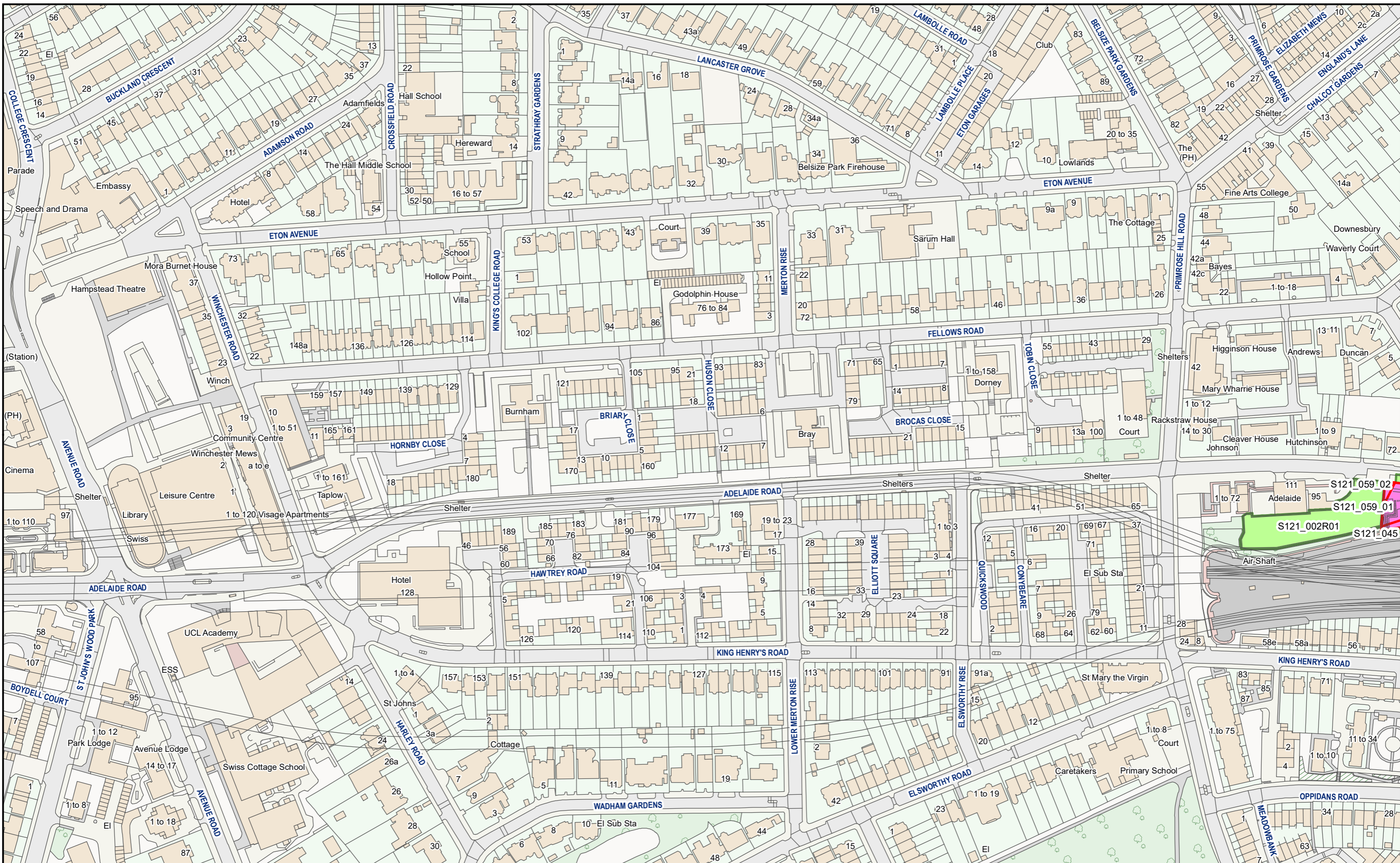
Scale at A3: 1:2,500

Registered in England. Registration number 06791686.
Registered office: 2 Snowhill, Queensway, Birmingham B4 6GA.

Doc Number: PH1-HS2-LP-MAP-000-000085-P02

Supp-C-179

Date: 21/03/23



HS2 Ltd accept no responsibility for any circumstances, which arise from the reproduction of this map after alteration, amendment or abbreviation or if it issued in part or issued incomplete in any way.

© Crown copyright and database rights 2023
OS 100049190

Derived from (... cite the scale of the BGS data used ...) scale BGS Digital Data under licence 2011/111 BP British Geological Survey, © NERC.

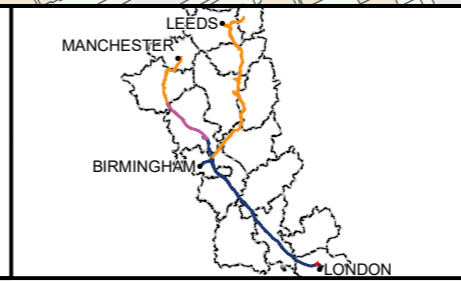
Contains Environment Agency information © Environment Agency and database right.

© Crown copyright material is reproduced with the permission of Land Registry under delegated authority from the Controller of HMSO.

This material was last updated on [date] and may not be copied, distributed, sold or published without the formal permission of Land Registry and Ordnance Survey. Only an official copy of a title plan or register obtained from the Land Registry may be used for legal or other official purposes. © Crown Copyright Ordnance Survey.

Legend

- Acquired Land (Freehold and leasehold)
- Temporary Possession Land S15/S16



High Speed Two
Phase One/ Phase 2A
Injunction Mapping

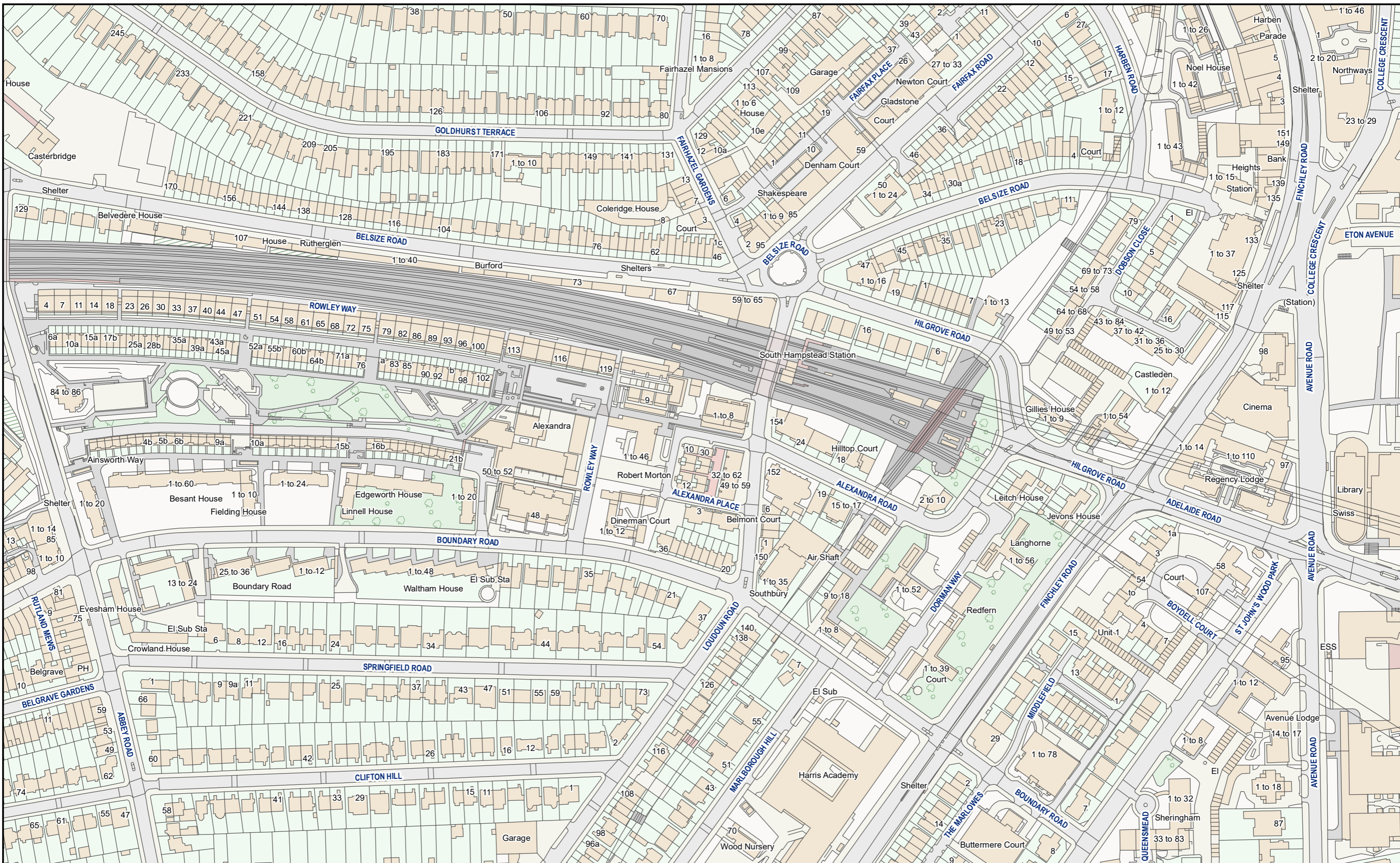
Map Number:
6

Page 6 of 268
Internal

HS2 Scale at A3: 1:2,500

Registered in England. Registration number 06791686.
Registered office: 2 Snowhill, Queensway, Birmingham B4 6QA.

Doc Number: PH1-HS2-LP-MAP-000-000085-P02 **SUPP-C-180** Date: 21/03/23



HS2 Ltd accept no responsibility for any circumstances, which arise from the reproduction of this map after alteration, amendment or abbreviation or if it issued in part or issued incomplete in any way.

© Crown copyright and database rights 2023
OS 100049190

Derived from (... cite the scale of the BGS data used ...) scale BGS Digital Data under licence 2011/111 BP British Geological Survey, © NERC.

Contains Environment Agency information © Environment Agency and database right.

© Crown copyright material is reproduced with the permission of Land Registry under delegated authority from the Controller of HMSO.

This material was last updated on [date] and may not be copied, distributed, sold or published without the formal permission of Land Registry and Ordnance Survey. Only an official copy of a title plan or register obtained from the Land Registry may be used for legal or other official purposes. © Crown Copyright Ordnance Survey.

Legend

- Acquired Land (Freehold and leasehold)
- Temporary Possession Land S15/S16



MANCHESTER
LEEDS
BIRMINGHAM
LONDON

High Speed Two
Phase One/ Phase 2A
Injunction Mapping

Map Number:
7

Page 7 of 268
Internal

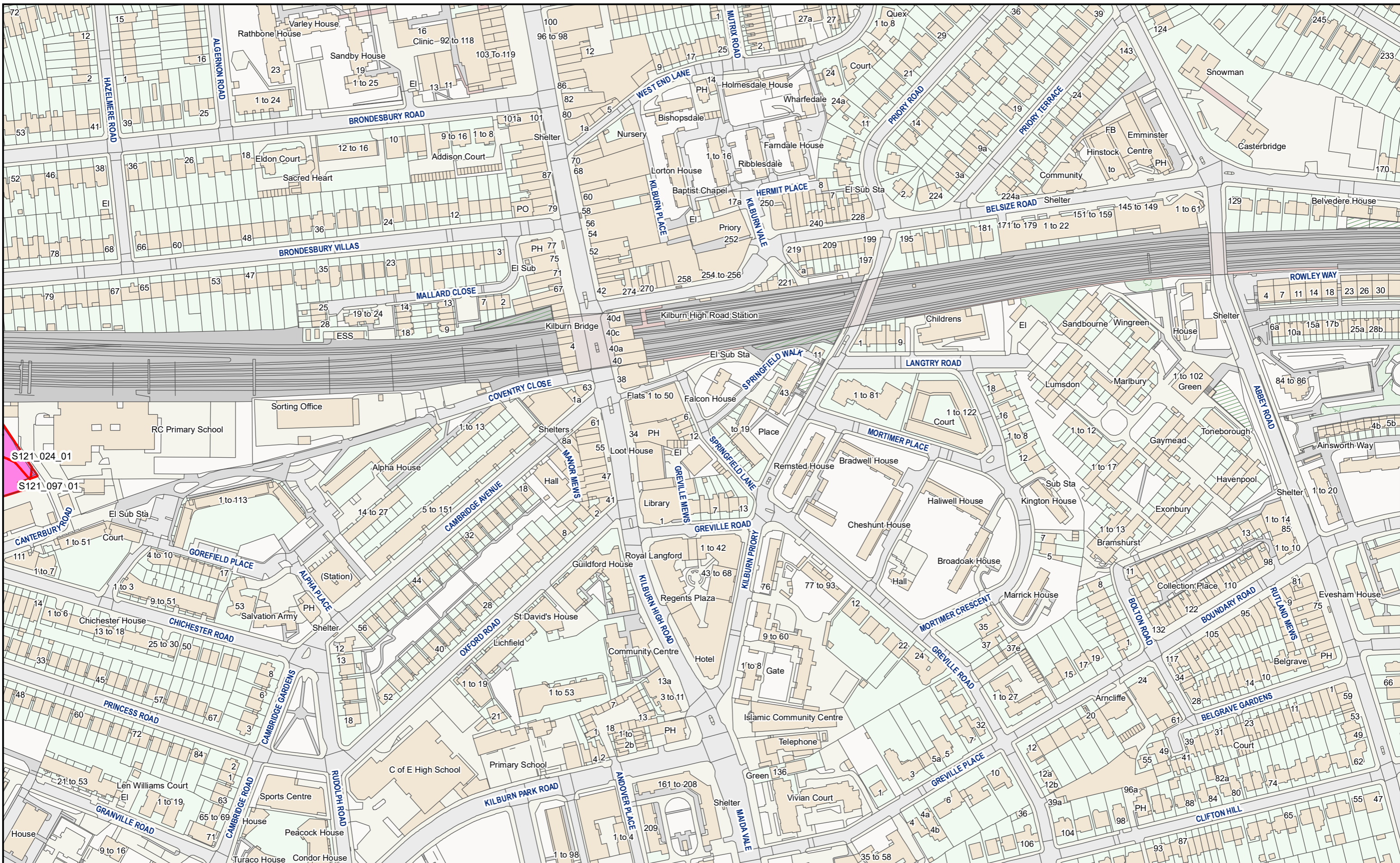
HS2

Scale at A3: 1:2,500

Registered in England. Registration number 06791686.
Registered office: 2 Snowhill, Queensway, Birmingham B4 6QA.

Doc Number: PH1-HS2-LP-MAP-000-000085-P02
Date: 21/03/23

SUPP-C-181



HS2 Ltd accept no responsibility for any circumstances, which arise from the reproduction of this map after alteration, amendment or abbreviation or if it issued in part or issued incomplete in any way.

© Crown copyright and database rights 2023
OS 100049190

Derived from (... cite the scale of the BGS data used ...) scale BGS Digital Data under licence 2011/111 BP British Geological Survey, © NERC.

Contains Environment Agency information © Environment Agency and database right.

© Crown copyright material is reproduced with the permission of Land Registry under delegated authority from the Controller of HMSO.

This material was last updated on [date] and may not be copied, distributed, sold or published without the formal permission of Land Registry and Ordnance Survey. Only an official copy of a title plan or register obtained from the Land Registry may be used for legal or other official purposes. © Crown Copyright Ordnance Survey.

Legend

- Acquired Land (Freehold and leasehold)
- Temporary Possession Land S15/S16



High Speed Two
Phase One/ Phase 2A
Injunction Mapping

Map Number:
8

Page 8 of 268
Internal

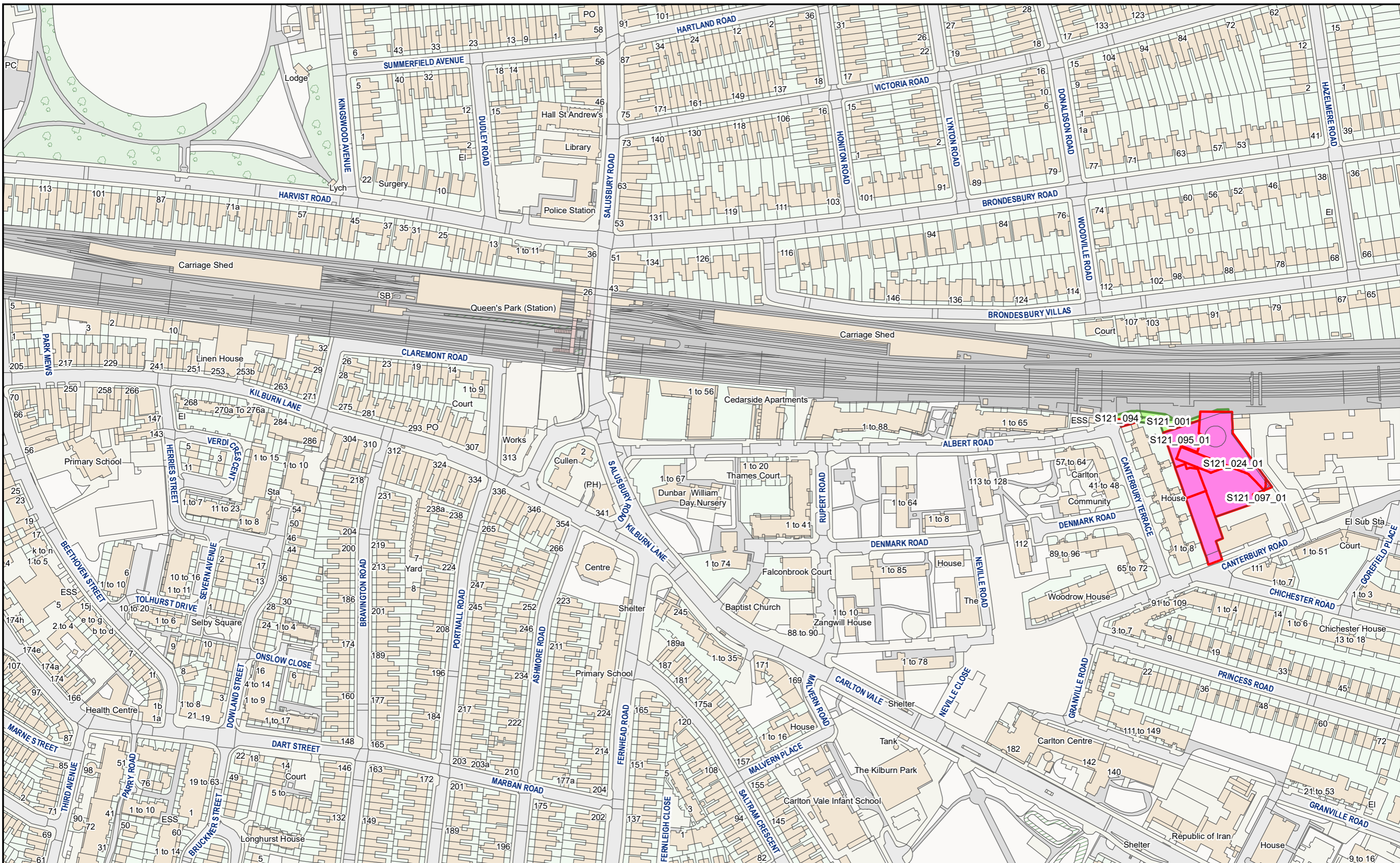
HS2

Scale at A3: 1:2,500

Registered in England. Registration number 06791686.
Registered office: 2 Snowhill, Queensway, Birmingham B4 6QA.

SUPP-C-182

Doc Number: PH1-HS2-LP-MAP-000-000085-P02 Date: 21/03/23



HS2 Ltd accept no responsibility for any circumstances, which arise from the reproduction of this map after alteration, amendment or abbreviation or if issued in part or issued incomplete in any way.

© Crown copyright and database rights 2023
OS 100049190

Derived from (... cite the scale of the BGS data used ...) scale BGS Digital Data under licence 2011/111 BP British Geological Survey, © NERC.

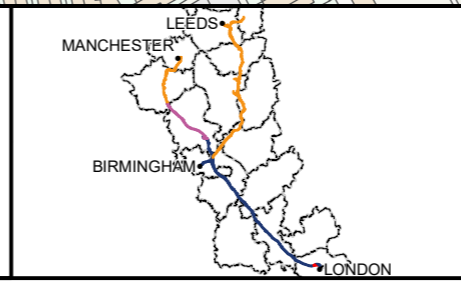
Contains Environment Agency information © Environment Agency and database right.

© Crown copyright material is reproduced with the permission of Land Registry under delegated authority from the Controller of HMSO.

This material was last updated on [date] and may not be copied, distributed, sold or published without the formal permission of Land Registry and Ordnance Survey. Only an official copy of a title plan or register obtained from the Land Registry may be used for legal or other official purposes. © Crown Copyright Ordnance Survey.

Legend

- Acquired Land (Freehold and leasehold)
- Temporary Possession Land S15/S16



High Speed Two
Phase One/ Phase 2A
Injunction Mapping

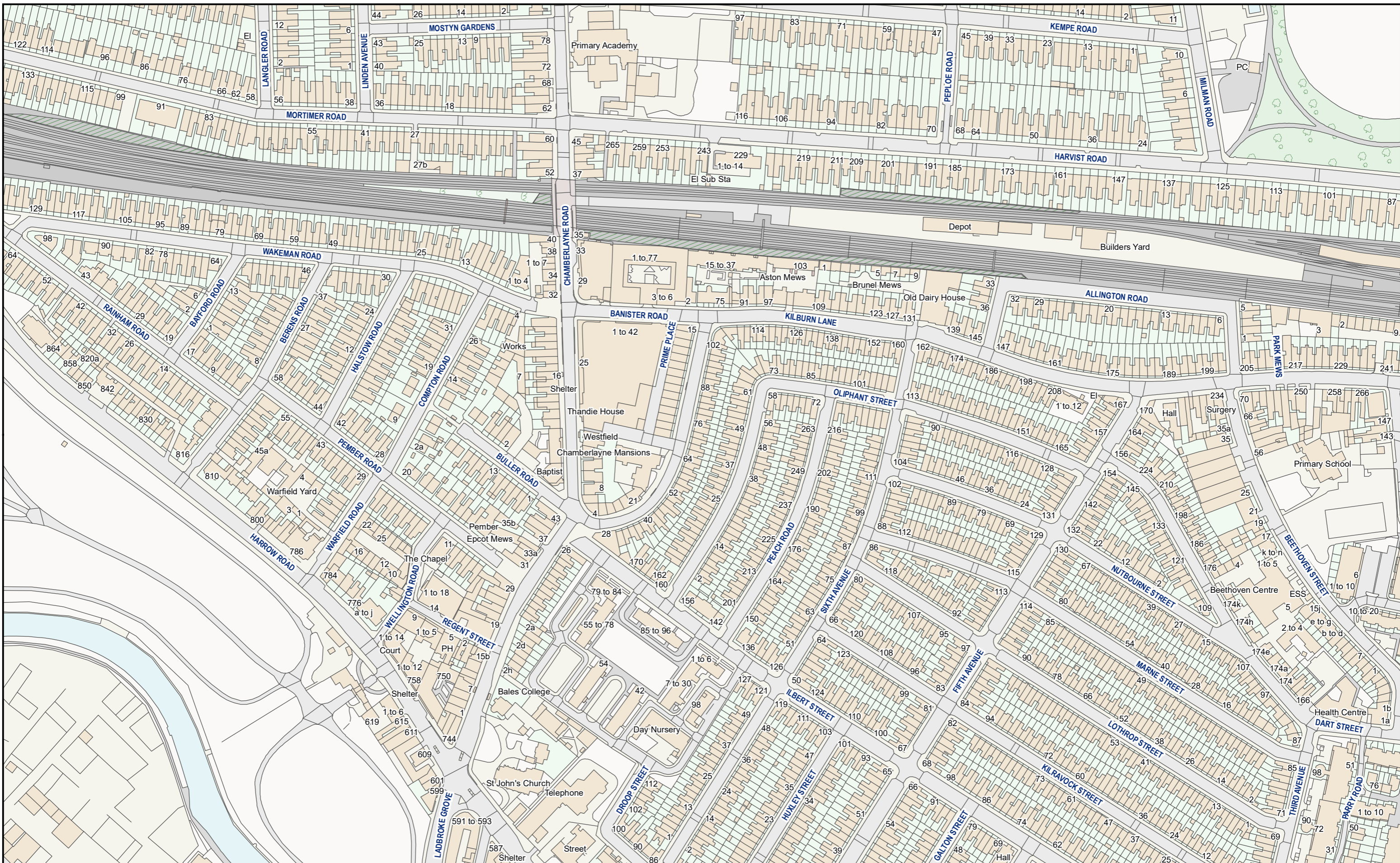
Map Number:
9

Page 9 of 268
Internal

HS2 Scale at A3: 1:2,500

Registered in England. Registration number 06791686.
Registered office: 2 Snowhill, Queensway, Birmingham B4 6GA.

Doc Number: PH1-HS2-LP-MAP-000-000085-P02 **SUPP-C-183** Date: 21/03/23



HS2 Ltd accept no responsibility for any circumstances, which arise from the reproduction of this map after alteration, amendment or abbreviation or if it issued in part or issued incomplete in any way.

© Crown copyright and database rights 2023
OS 100049190

Derived from (...cite the scale of the BGS data used...) scale BGS Digital Data under licence 2011/111 BP British Geological Survey, © NERC.

Contains Environment Agency information © Environment Agency and database right.

© Crown copyright material is reproduced with the permission of Land Registry under delegated authority from the Controller of HMSO.

This material was last updated on [date] and may not be copied, distributed, sold or published without the formal permission of Land Registry and Ordnance Survey. Only an official copy of a title plan or register obtained from the Land Registry may be used for legal or other official purposes. © Crown Copyright Ordnance Survey.

Legend

- Acquired Land (Freehold and leasehold)
- Temporary Possession Land S15/S16



High Speed Two
Phase One/ Phase 2A
Injunction Mapping

Map Number:
10

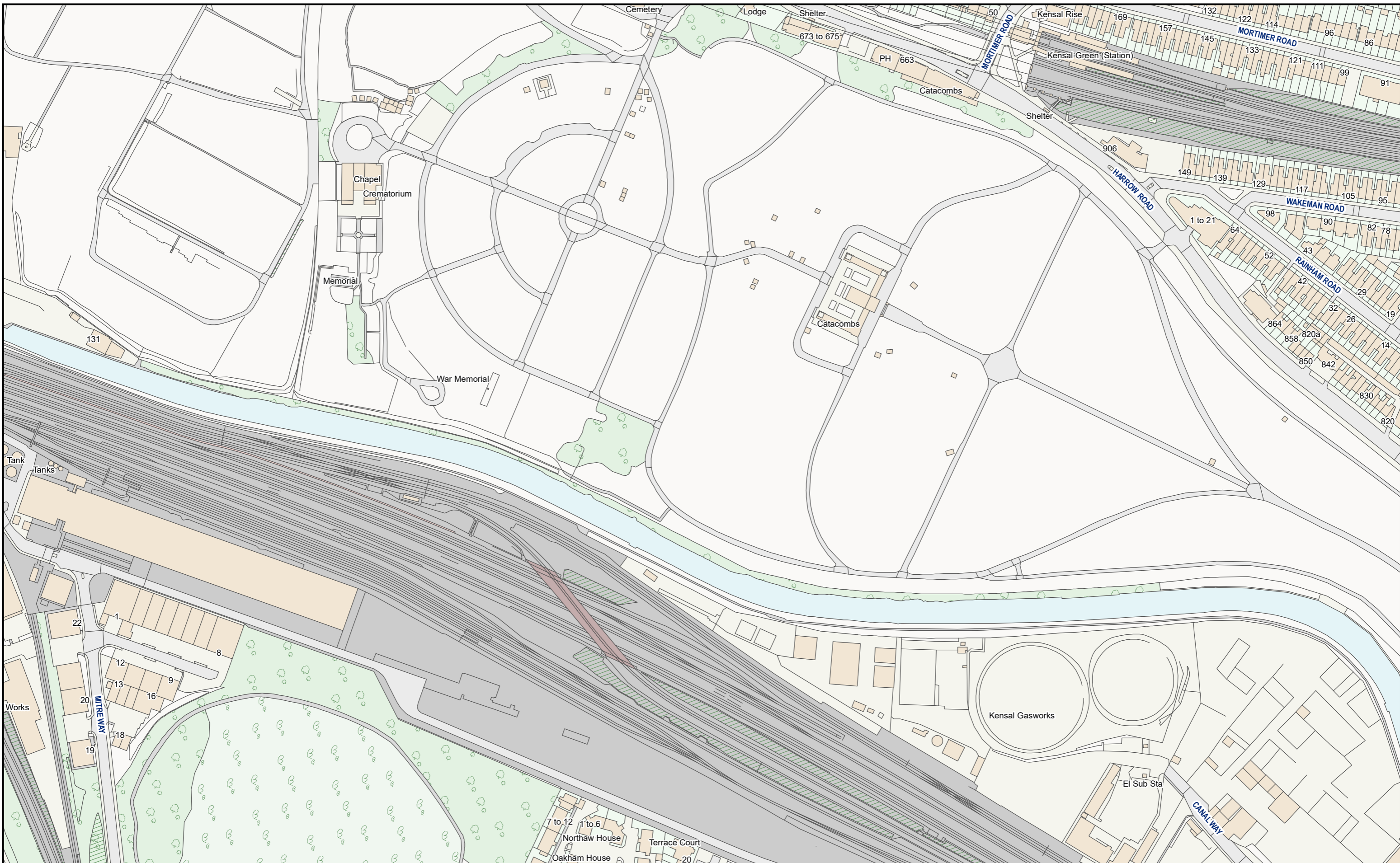
Page 10 of 268
Internal

HS2

Registered in England. Registration number 06791686.
Registered office: 2 Snowhill, Queensway, Birmingham B4 6GA.

Scale at A3: 1:2,500

Doc Number: PH1-HS2-LP-MAP-000-000085-P02 **SUPP-C-184** Date: 21/03/23



HS2 Ltd accept no responsibility for any circumstances, which arise from the reproduction of this map after alteration, amendment or abbreviation or if it issued in part or issued incomplete in any way.

© Crown copyright and database rights 2023
OS 100049190

Derived from (... cite the scale of the BGS data used ...) scale BGS Digital Data under licence 2011/111 BP British Geological Survey, © NERC.

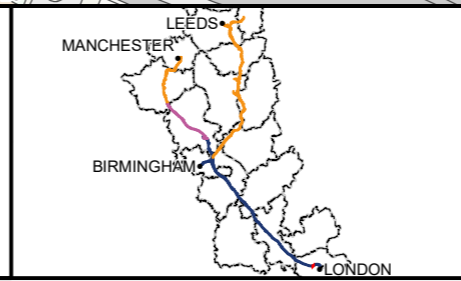
Contains Environment Agency information © Environment Agency and database right.

© Crown copyright material is reproduced with the permission of Land Registry under delegated authority from the Controller of HMSO.

This material was last updated on [date] and may not be copied, distributed, sold or published without the formal permission of Land Registry and Ordnance Survey. Only an official copy of a title plan or register obtained from the Land Registry may be used for legal or other official purposes. © Crown Copyright Ordnance Survey.

Legend

- Acquired Land (Freehold and leasehold)
- Temporary Possession Land S15/S16



High Speed Two
Phase One/ Phase 2A
Injunction Mapping

Map Number:
11

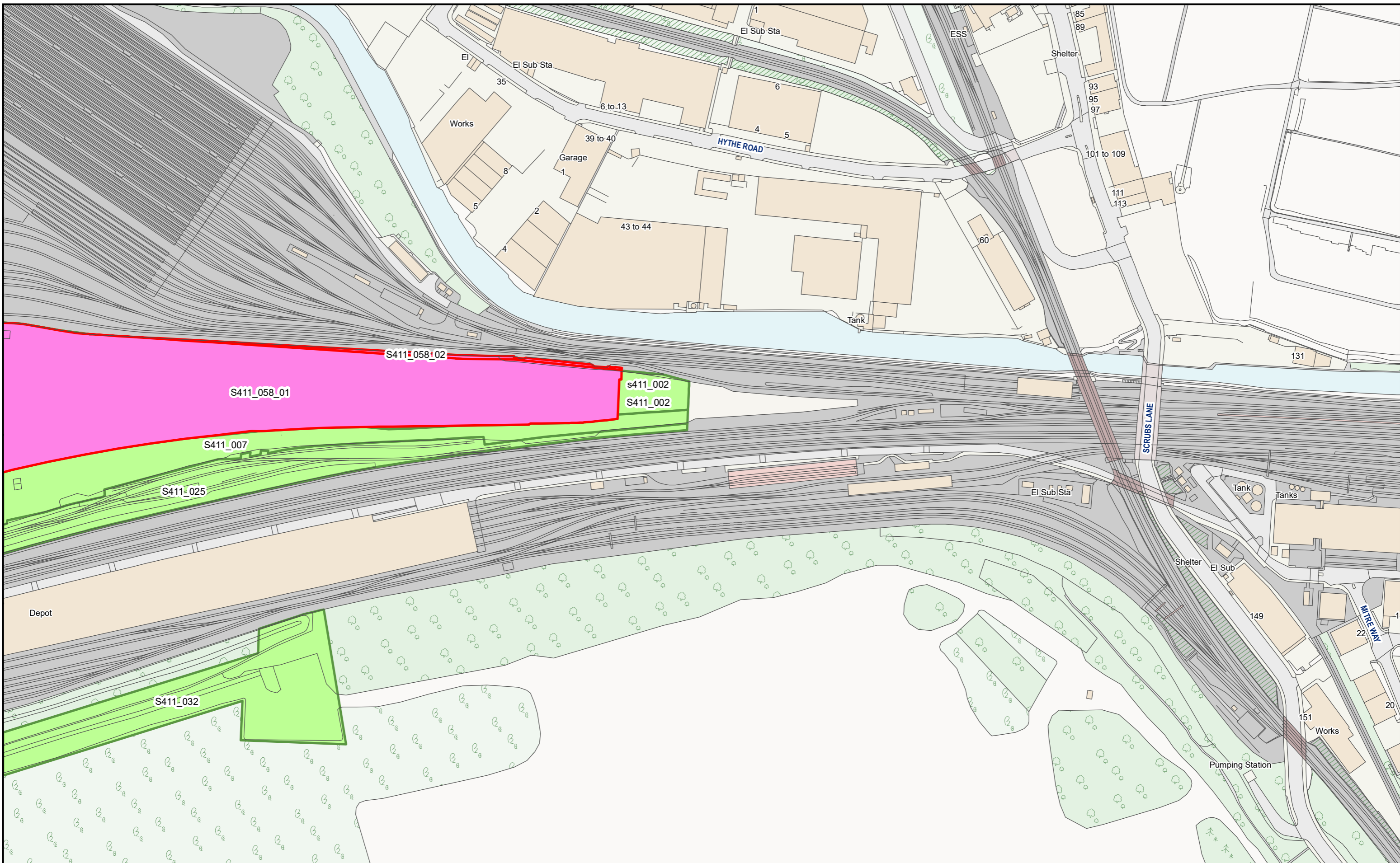
Page 11 of 268
Internal

HS2

Scale at A3: 1:2,500

Registered in England. Registration number 06791686.
Registered office: 2 Snowhill, Queensway, Birmingham B4 6GA.

Doc Number: PH1-HS2-LP-MAP-000-000085-P02 **SUPP-C-185** Date: 21/03/23



HS2 Ltd accept no responsibility for any circumstances, which arise from the reproduction of this map after alteration, amendment or abbreviation or if it issued in part or issued incomplete in any way.

© Crown copyright and database rights 2023
OS 100049190

Derived from (... cite the scale of the BGS data used ...) scale BGS Digital Data under licence 2011/111 BP British Geological Survey, © NERC.


Contains Environment Agency information © Environment Agency and database right.

© Crown copyright material is reproduced with the permission of Land Registry under delegated authority from the Controller of HMSO.

This material was last updated on [date] and may not be copied, distributed, sold or published without the formal permission of Land Registry and Ordnance Survey. Only an official copy of a title plan or register obtained from the Land Registry may be used for legal or other official purposes. © Crown Copyright Ordnance Survey.

Legend

- Acquired Land (Freehold and leasehold)
- Temporary Possession Land S15/S16



High Speed Two
Phase One/ Phase 2A
Injunction Mapping

Map Number:
12

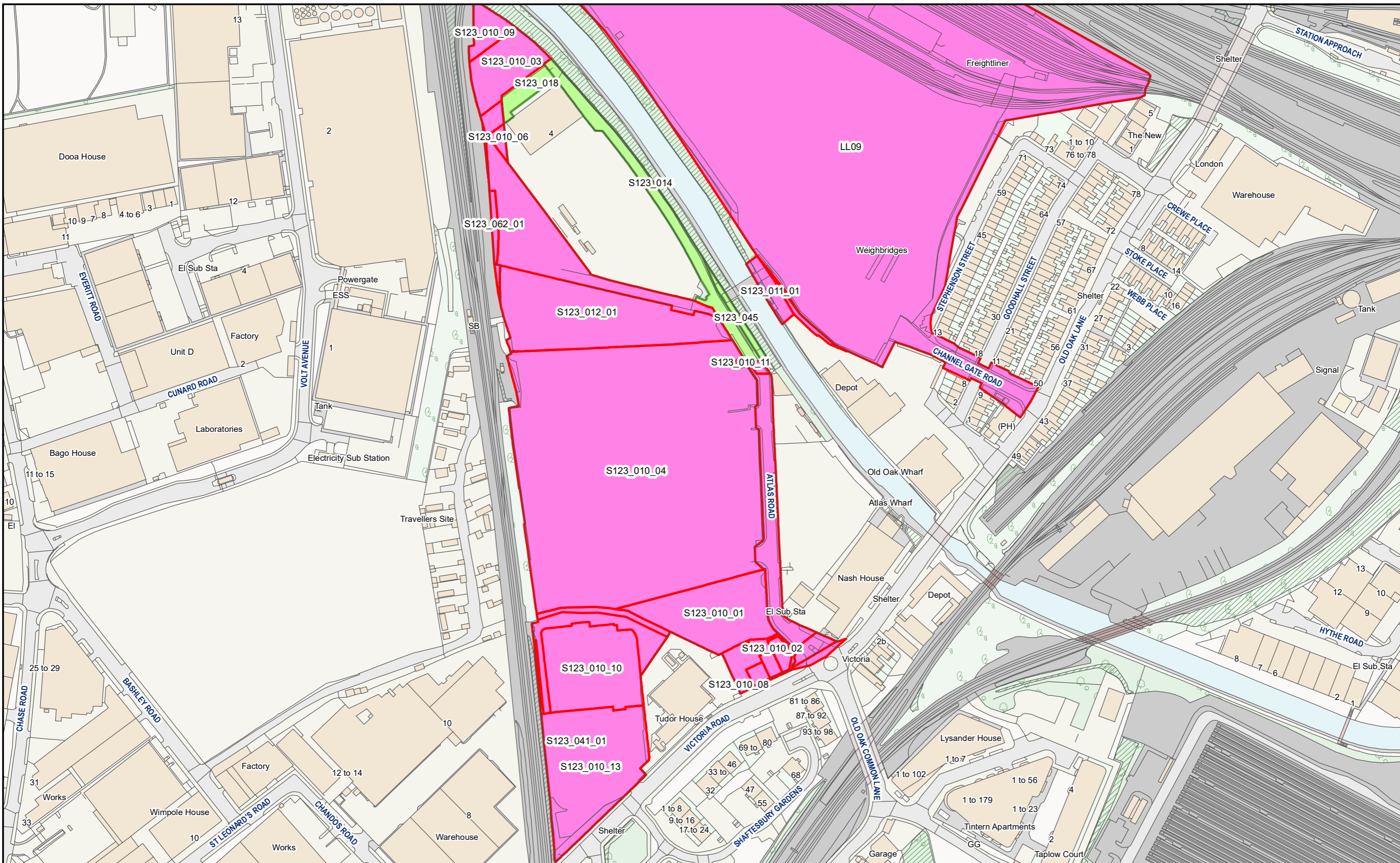
Page 12 of 268
Internal

HS2

Registered in England. Registration number 06791686.
Registered office: 2 Snowhill, Queensway, Birmingham B4 6GA.

Scale at A3: 1:2,500

Doc Number: PH1-HS2-LP-MAP-000-000085-P02 **SUPP-C-186** Date: 21/03/23



HS2 Ltd accept no responsibility for any circumstances, which arise from the reproduction of this map after alteration, amendment or abbreviation or if it issued in part or issued incomplete in any way.

© Crown copyright and database rights 2023
OS 100049190

Derived from (... cite the scale of the BGS data used ...) scale BGS Digital Data under licence 2011/111 BP British Geological Survey, © NERC.

Contains Environment Agency information © Environment Agency and database right.

© Crown copyright material is reproduced with the permission of Land Registry under delegated authority from the Controller of HMSO.

This material was last updated on [date] and may not be copied, distributed, sold or published without the formal permission of Land Registry and Ordnance Survey. Only an official copy of a title plan or register obtained from the Land Registry may be used for legal or other official purposes. © Crown Copyright Ordnance Survey.

Legend

- Acquired Land (Freehold and leasehold)
- Temporary Possession Land S15/S16



High Speed Two
Phase One/ Phase 2A
Injunction Mapping

Map Number:
13-R1

Page 14 of 268
Internal

HS2

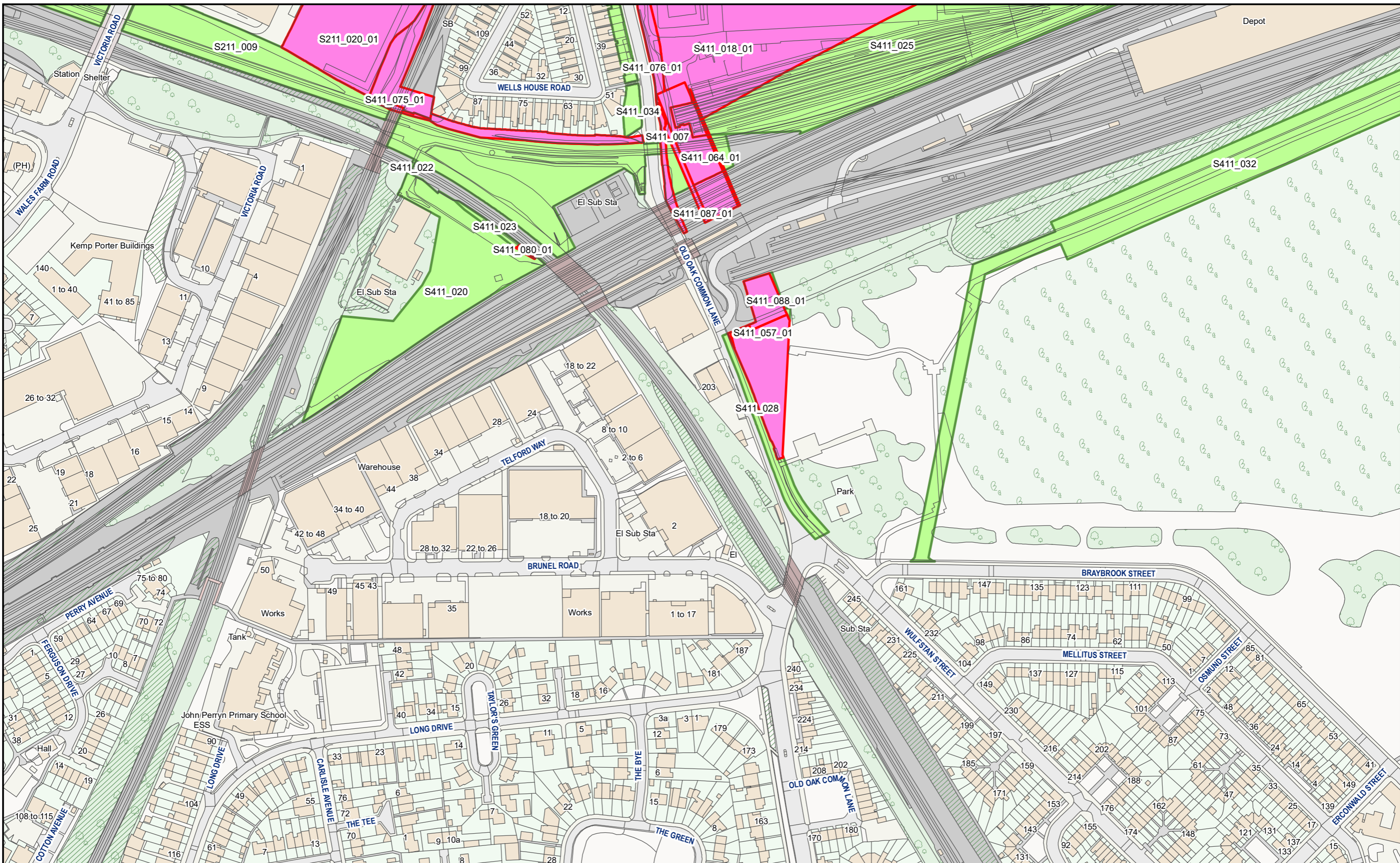
Registered in England. Registration number 06791686.
Registered office: 2 Snowhill, Queensway, Birmingham B4 6QA.

Scale at A3: 1:2,500

Doc Number: PH1-HS2-LP-MAP-000-000085-P02

SUPP-C-188

Date: 21/03/23



HS2 Ltd accept no responsibility for any circumstances, which arise from the reproduction of this map after alteration, amendment or abbreviation or if it issued in part or issued incomplete in any way.

© Crown copyright and database rights 2023
OS 100049190

Derived from (... cite the scale of the BGS data used ...) scale BGS Digital Data under licence 2011/111 BP British Geological Survey, © NERC.

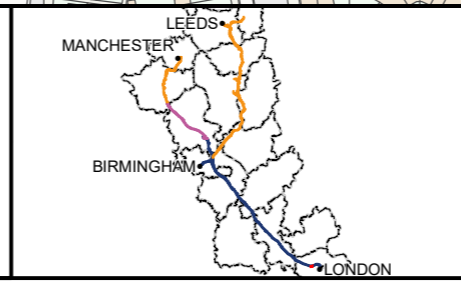
Contains Environment Agency information © Environment Agency and database right.

© Crown copyright material is reproduced with the permission of Land Registry under delegated authority from the Controller of HMSO.

This material was last updated on [date] and may not be copied, distributed, sold or published without the formal permission of Land Registry and Ordnance Survey. Only an official copy of a title plan or register obtained from the Land Registry may be used for legal or other official purposes. © Crown Copyright Ordnance Survey.

Legend

- Acquired Land (Freehold and leasehold)
- Temporary Possession Land S15/S16



High Speed Two
Phase One/ Phase 2A
Injunction Mapping

Map Number:
13-L1

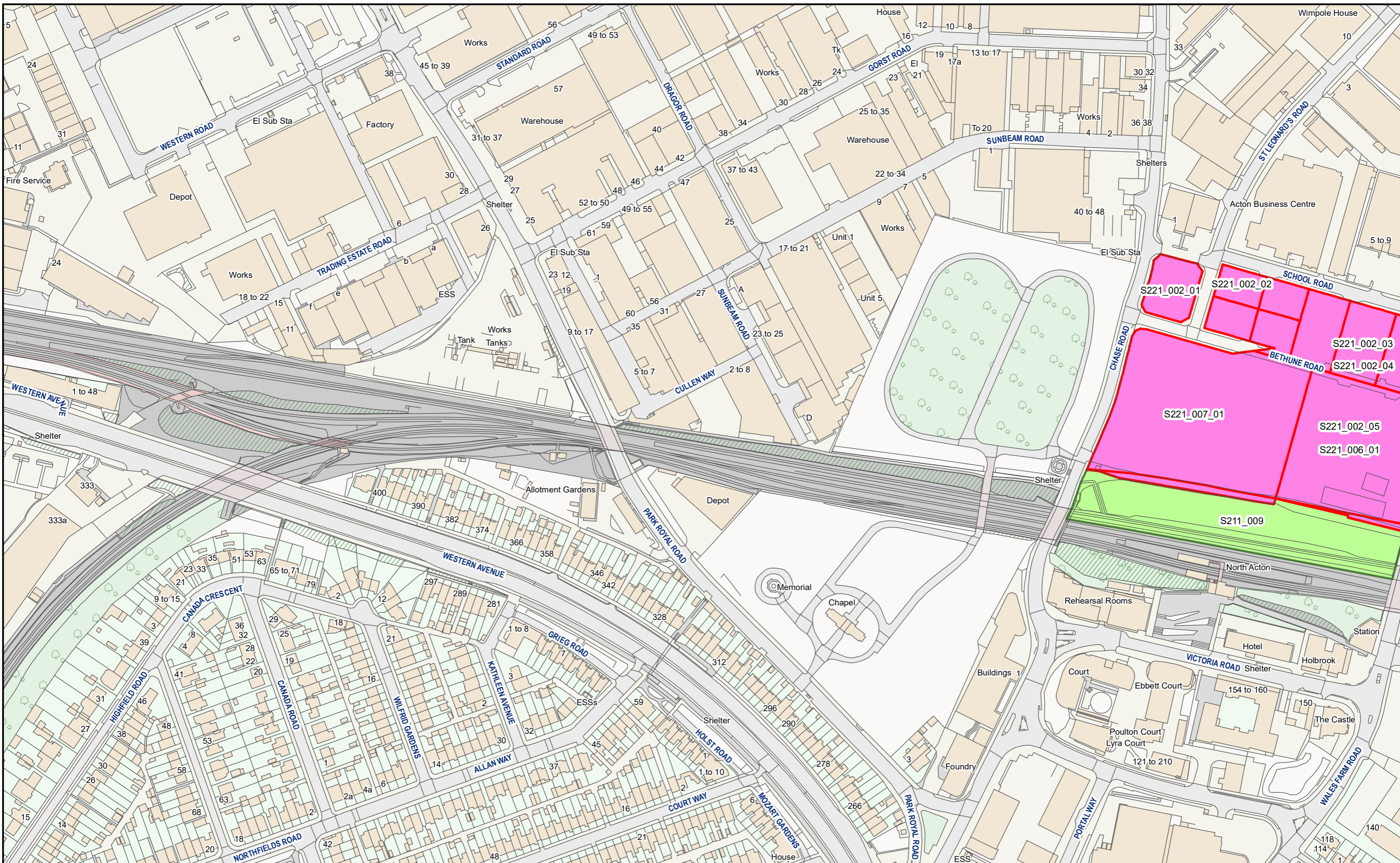
Page 16 of 268
Internal

HS2

Scale at A3: 1:2,500

Registered in England. Registration number 06791686.
Registered office: 2 Snowhill, Queensway, Birmingham B4 6GA.

Doc Number: PH1-HS2-LP-MAP-000-000085-P02 **SUPP-C-190** Date: 21/03/23



HS2 Ltd accept no responsibility for any circumstances, which arise from the reproduction of this map after alteration, amendment or abbreviation or if it issued in part or issued incomplete in any way.

© Crown copyright and database rights 2023
OS 100049190

Derived from (...cite the scale of the BGS data used...) scale BGS Digital Data under licence 2011/111 BP British Geological Survey, © NERC.


Contains Environment Agency information © Environment Agency and database right.

© Crown copyright material is reproduced with the permission of Land Registry under delegated authority from the Controller of HMSO.

This material was last updated on [date] and may not be copied, distributed, sold or published without the formal permission of Land Registry and Ordnance Survey. Only an official copy of a title plan or register obtained from the Land Registry may be used for legal or other official purposes. © Crown Copyright Ordnance Survey.

Legend


- Acquired Land (Freehold and leasehold)
- Temporary Possession Land S15/S16



High Speed Two
Phase One/ Phase 2A
Injunction Mapping

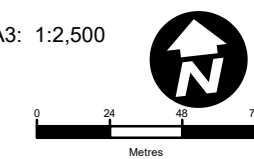
Map Number:
14

Page 17 of 268
Internal



Registered in England. Registration number 06791686.
Registered office: 2 Snowhill, Queensway, Birmingham B4 6GA.

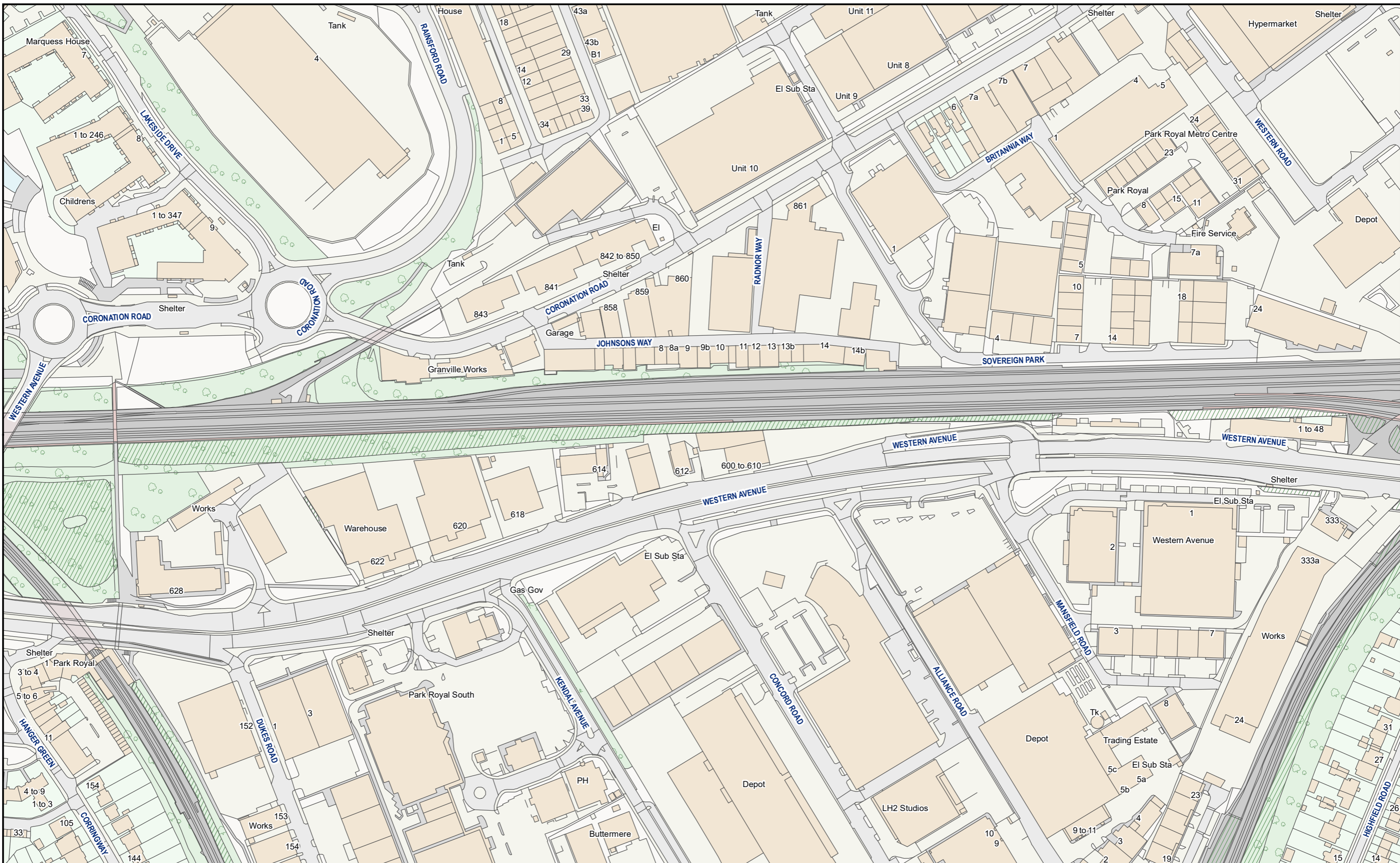
Scale at A3: 1:2,500



0 24 48 72
Metres

SUPP-C-191

Doc Number: PH1-HS2-LP-MAP-000-000085-P02 Date: 21/03/23



HS2 Ltd accept no responsibility for any circumstances, which arise from the reproduction of this map after alteration, amendment or abbreviation or if it issued in part or issued incomplete in any way.

© Crown copyright and database rights 2023
OS 100049190

Derived from (... cite the scale of the BGS data used ...) scale BGS Digital Data under licence 2011/111 BP British Geological Survey, © NERC.

Contains Environment Agency information © Environment Agency and database right.

© Crown copyright material is reproduced with the permission of Land Registry under delegated authority from the Controller of HMSO.

This material was last updated on [date] and may not be copied, distributed, sold or published without the formal permission of Land Registry and Ordnance Survey. Only an official copy of a title plan or register obtained from the Land Registry may be used for legal or other official purposes. © Crown Copyright Ordnance Survey.

Legend

- Acquired Land (Freehold and leasehold)
- Temporary Possession Land S15/S16



High Speed Two
Phase One/ Phase 2A
Injunction Mapping

Map Number:
15

Page 18 of 268
Internal

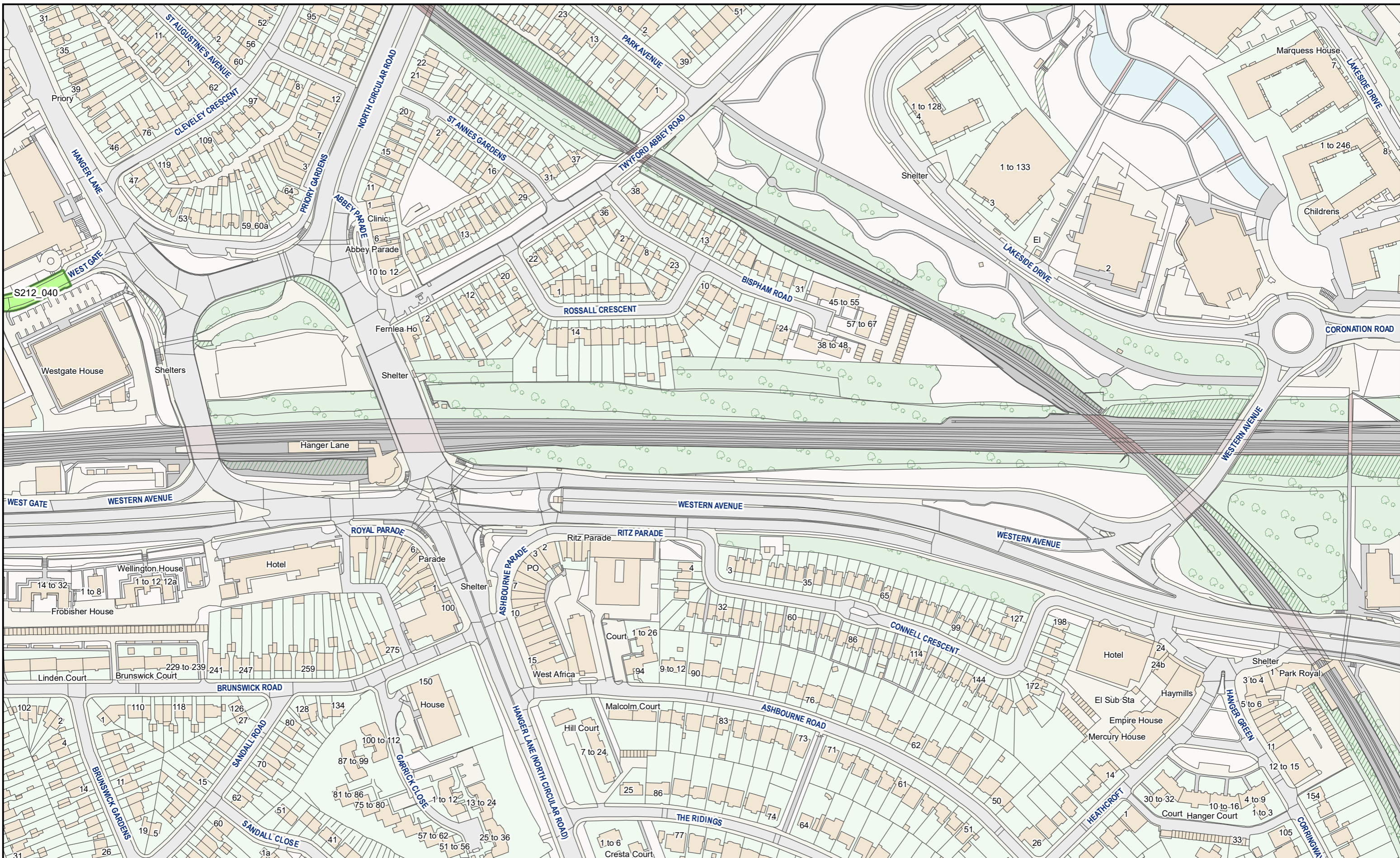
HS2

Registered in England. Registration number 06791686.
Registered office: 2 Snowhill, Queensway, Birmingham B4 6GA.

Scale at A3: 1:2,500

Doc Number: PH1-HS2-LP-MAP-000-000085-P02

SUPP-C-192 Date: 21/03/23



HS2 Ltd accept no responsibility for any circumstances, which arise from the reproduction of this map after alteration, amendment or abbreviation or if it issued in part or issued incomplete in any way.

© Crown copyright and database rights 2023
OS 100049190

Derived from (...cite the scale of the BGS data used...) scale BGS Digital Data under licence 2011/111 BP British Geological Survey, © NERC.

Contains Environment Agency information © Environment Agency and database right.

© Crown copyright material is reproduced with the permission of Land Registry under delegated authority from the Controller of HMSO.

This material was last updated on [date] and may not be copied, distributed, sold or published without the formal permission of Land Registry and Ordnance Survey. Only an official copy of a title plan or register obtained from the Land Registry may be used for legal or other official purposes. © Crown Copyright Ordnance Survey.

Legend

- Acquired Land (Freehold and leasehold)
- Temporary Possession Land S15/S16



High Speed Two
Phase One/ Phase 2A
Injunction Mapping

Map Number:
16

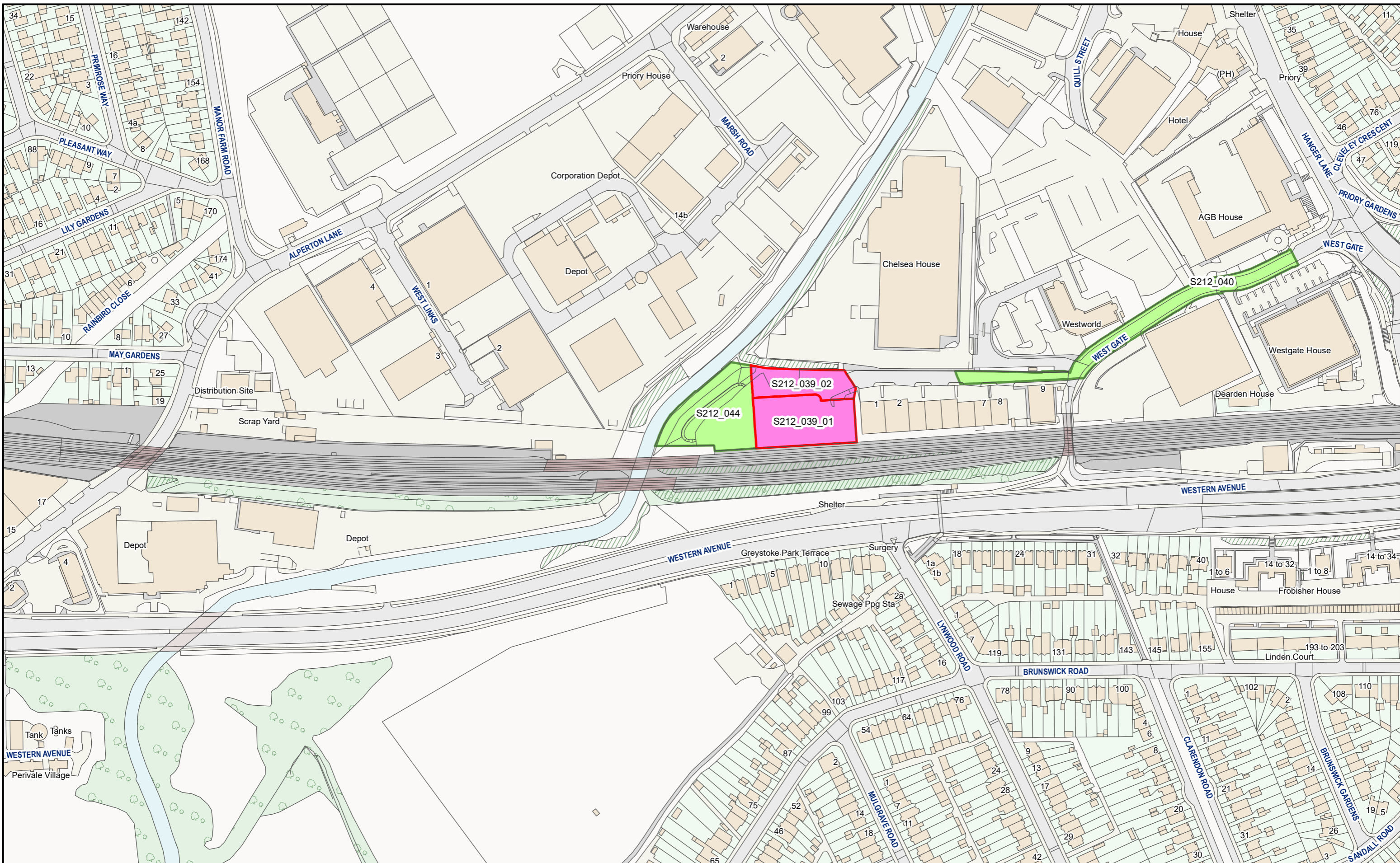
Page 19 of 268
Internal

HS2

Registered in England. Registration number 06791686.
Registered office: 2 Snowhill, Queensway, Birmingham B4 6GA.

Scale at A3: 1:2,500

Doc Number: PH1-HS2-LP-MAP-000-000085-P02
SUPP-C-193 Date: 21/03/23



HS2 Ltd accept no responsibility for any circumstances, which arise from the reproduction of this map after alteration, amendment or abbreviation or if it issued in part or issued incomplete in any way.

© Crown copyright and database rights 2023
OS 100049190

Derived from (... cite the scale of the BGS data used ...) scale BGS Digital Data under licence 2011/111 BP British Geological Survey, © NERC.

Contains Environment Agency information © Environment Agency and database right.

© Crown copyright material is reproduced with the permission of Land Registry under delegated authority from the Controller of HMSO.

This material was last updated on [date] and may not be copied, distributed, sold or published without the formal permission of Land Registry and Ordnance Survey. Only an official copy of a title plan or register obtained from the Land Registry may be used for legal or other official purposes. © Crown Copyright Ordnance Survey.

Legend

- Acquired Land (Freehold and leasehold)
- Temporary Possession Land S15/S16



High Speed Two
Phase One/ Phase 2A
Injunction Mapping

Map Number:
17

Page 20 of 268
Internal

HS2

Scale at A3: 1:2,500

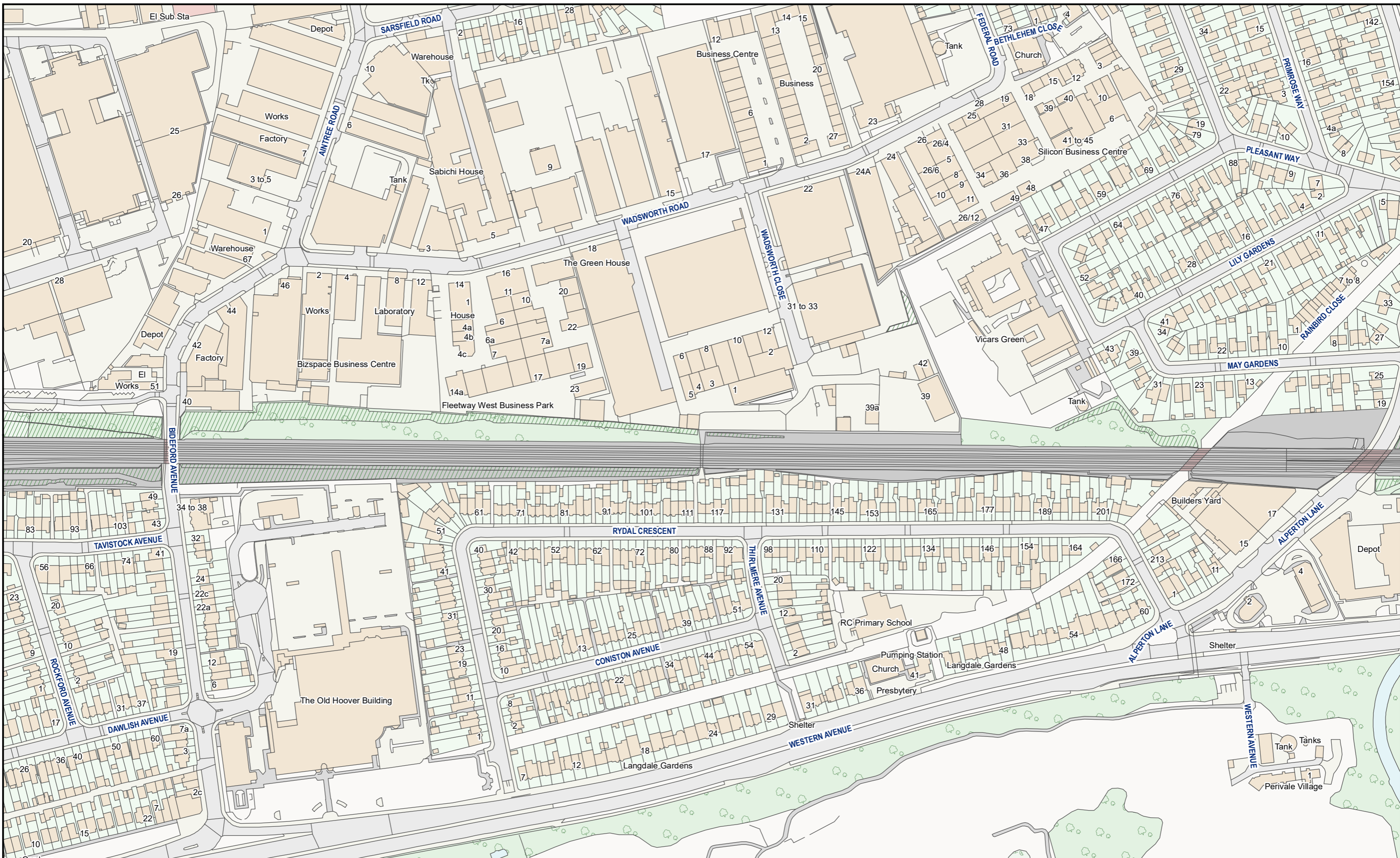
Registered in England. Registration number 06791686.
Registered office: 2 Snowhill, Queensway, Birmingham B4 6GA.

0 24 48 72
Metres

SUPP-C-194

Doc Number: PH1-HS2-LP-MAP-000-000085-P02 Date: 21/03/23

MANCHESTER LEEDS
BIRMINGHAM LONDON



HS2 Ltd accept no responsibility for any circumstances, which arise from the reproduction of this map after alteration, amendment or abbreviation or if it issued in part or issued incomplete in any way.

© Crown copyright and database rights 2023
OS 100049190

Derived from (...cite the scale of the BGS data used...) scale BGS Digital Data under licence 2011/111 BP British Geological Survey, © NERC.

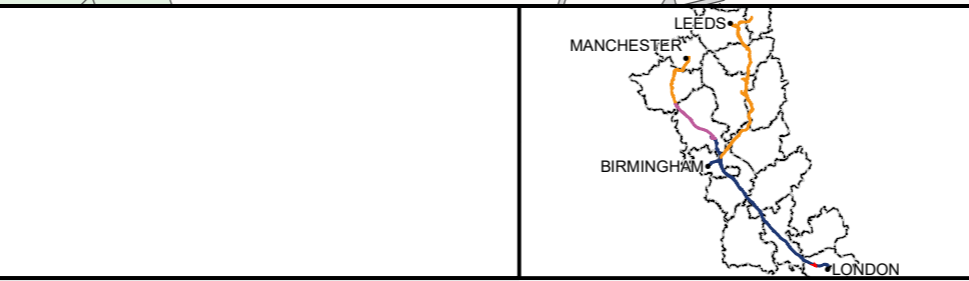
Contains Environment Agency information © Environment Agency and database right.

© Crown copyright material is reproduced with the permission of Land Registry under delegated authority from the Controller of HMSO.

This material was last updated on [date] and may not be copied, distributed, sold or published without the formal permission of Land Registry and Ordnance Survey. Only an official copy of a title plan or register obtained from the Land Registry may be used for legal or other official purposes. © Crown Copyright Ordnance Survey.

Legend

- Acquired Land (Freehold and leasehold)
- Temporary Possession Land S15/S16



High Speed Two
Phase One/ Phase 2A
Injunction Mapping

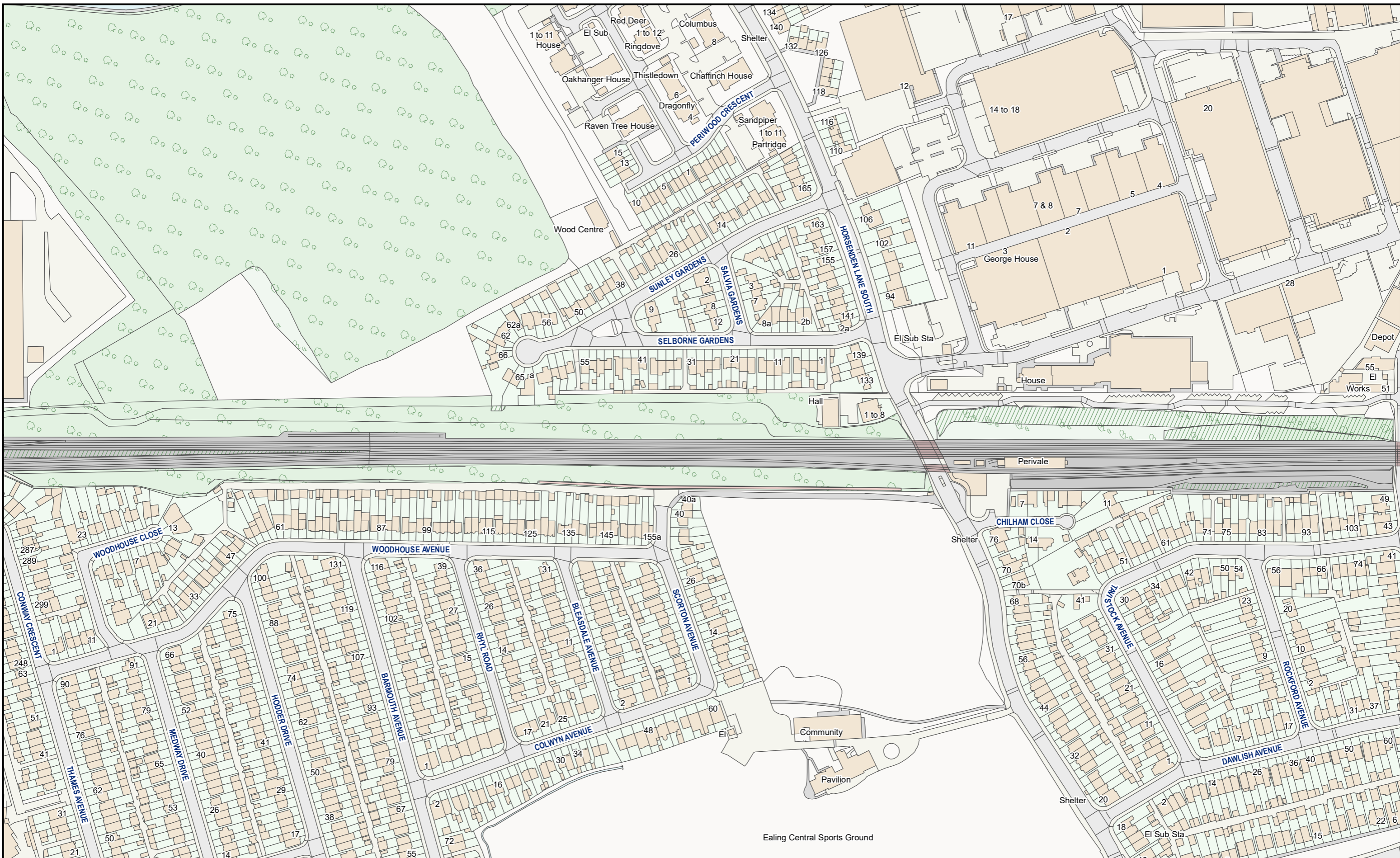
Map Number:
18

Page 21 of 268
Internal

HS2 Scale at A3: 1:2,500

Registered in England. Registration number 06791686.
Registered office: 2 Snowhill, Queensway, Birmingham B4 6QA.

Doc Number: PH1-HS2-LP-MAP-000-000085-P02 **SUPP-C-195** Date: 21/03/23



HS2 Ltd accept no responsibility for any circumstances, which arise from the reproduction of this map after alteration, amendment or abbreviation or if it issued in part or issued incomplete in any way.

© Crown copyright and database rights 2023
OS 100049190

Derived from (... cite the scale of the BGS data used ...) scale BGS Digital Data under licence 2011/111 BP British Geological Survey, © NERC.


Contains Environment Agency information © Environment Agency and database right.

© Crown copyright material is reproduced with the permission of Land Registry under delegated authority from the Controller of HMSO.

This material was last updated on [date] and may not be copied, distributed, sold or published without the formal permission of Land Registry and Ordnance Survey. Only an official copy of a title plan or register obtained from the Land Registry may be used for legal or other official purposes. © Crown Copyright Ordnance Survey.

Legend

- Acquired Land (Freehold and leasehold)
- Temporary Possession Land S15/S16



High Speed Two
Phase One/ Phase 2A
Injunction Mapping

Map Number:
19

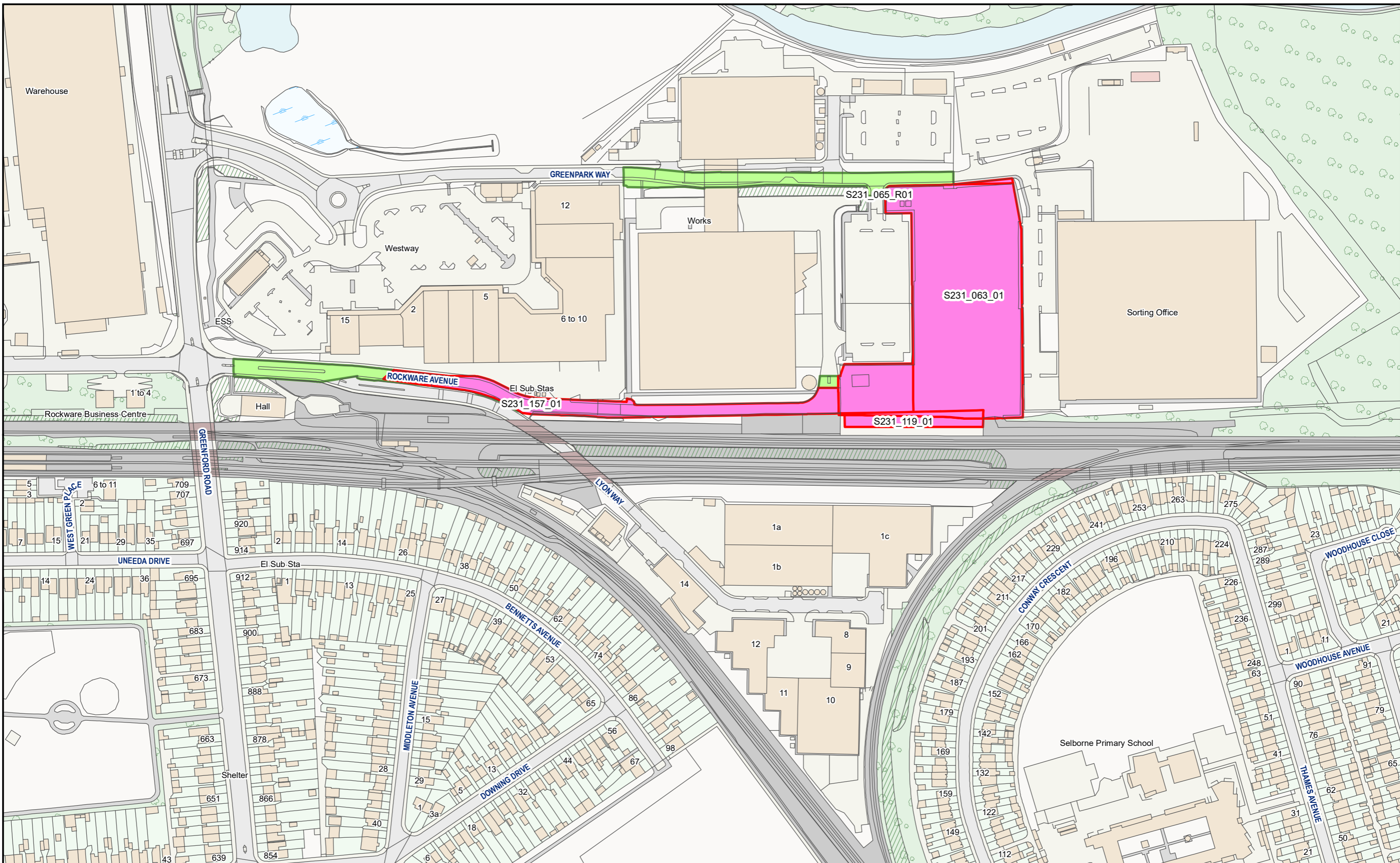
Page 22 of 268
Internal

HS2

Registered in England. Registration number 06791686.
Registered office: 2 Snowhill, Queensway, Birmingham B4 6QA.

Scale at A3: 1:2,500

Doc Number: PH1-HS2-LP-MAP-000-000085-P02 **SUPP-C-196** Date: 21/03/23



HS2 Ltd accept no responsibility for any circumstances, which arise from the reproduction of this map after alteration, amendment or abbreviation or if it issued in part or issued incomplete in any way.

© Crown copyright and database rights 2023
OS 100049190

Derived from (... cite the scale of the BGS data used...) scale BGS Digital Data under licence 2011/111 BP British Geological Survey, © NERC.

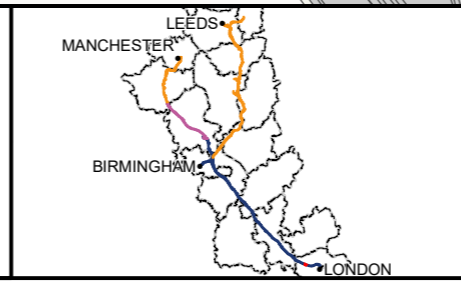
Contains Environment Agency information © Environment Agency and database right.

© Crown copyright material is reproduced with the permission of Land Registry under delegated authority from the Controller of HMSO.

This material was last updated on [date] and may not be copied, distributed, sold or published without the formal permission of Land Registry and Ordnance Survey. Only an official copy of a title plan or register obtained from the Land Registry may be used for legal or other official purposes. © Crown Copyright Ordnance Survey.

Legend

- Acquired Land (Freehold and leasehold)
- Temporary Possession Land S15/S16



High Speed Two
Phase One/ Phase 2A
Injunction Mapping

Map Number:
20

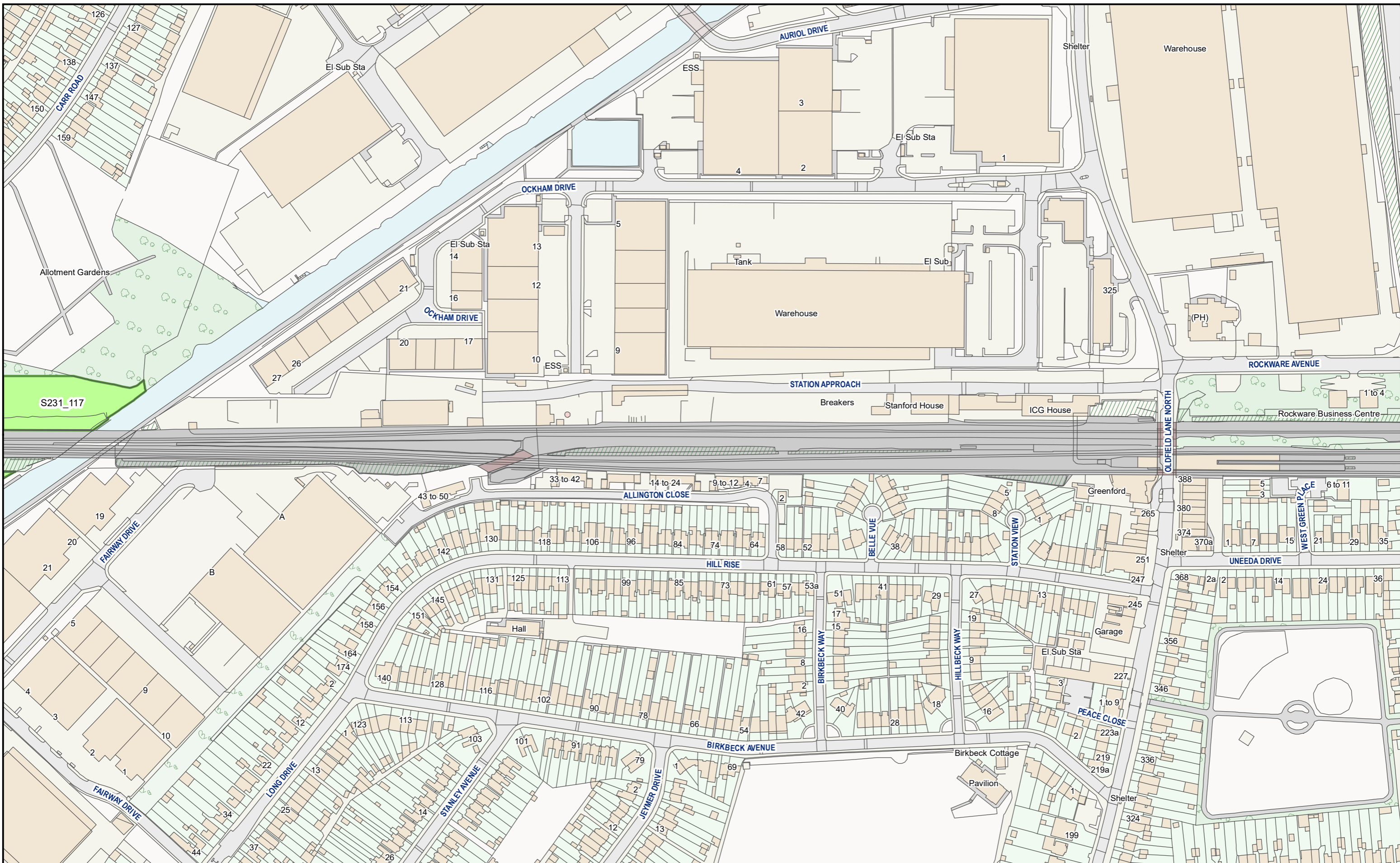
Page 23 of 268
Internal

HS2 Scale at A3: 1:2,500

Registered in England. Registration number 06791686.
Registered office: 2 Snowhill, Queensway, Birmingham B4 6QA.

0 24 48 72
Metres

Doc Number: PH1-HS2-LP-MAP-000-000085-P02 **Supp-C-197** **Date:** 21/03/23



HS2 Ltd accept no responsibility for any circumstances, which arise from the reproduction of this map after alteration, amendment or abbreviation or if it issued in part or issued incomplete in any way.

© Crown copyright and database rights 2023
OS 100049190

Derived from (... cite the scale of the BGS data used ...) scale BGS Digital Data under licence 2011/111 BP British Geological Survey, © NERC.

Contains Environment Agency information © Environment Agency and database right.

© Crown copyright material is reproduced with the permission of Land Registry under delegated authority from the Controller of HMSO.

This material was last updated on [date] and may not be copied, distributed, sold or published without the formal permission of Land Registry and Ordnance Survey. Only an official copy of a title plan or register obtained from the Land Registry may be used for legal or other official purposes. © Crown Copyright Ordnance Survey.

Legend

- Acquired Land (Freehold and leasehold)
- Temporary Possession Land S15/S16



High Speed Two
Phase One/ Phase 2A
Injunction Mapping

Map Number:
21

Page 24 of 268
Internal

HS2

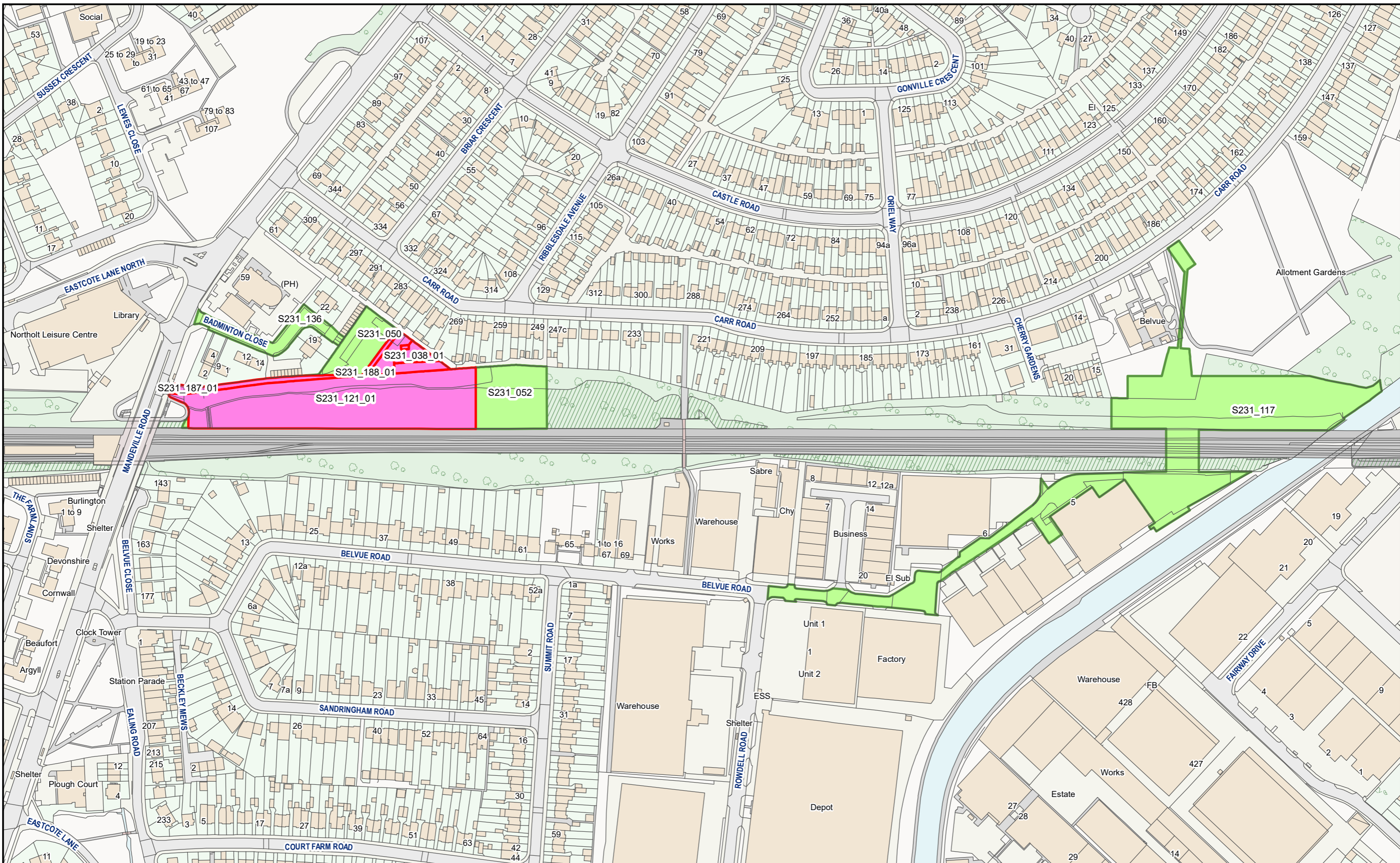
Registered in England. Registration number 06791686.
Registered office: 2 Snowhill, Queensway, Birmingham B4 6QA.

Scale at A3: 1:2,500

Doc Number: PH1-HS2-LP-MAP-000-000085-P02

SUPP-C-198

Date: 21/03/23



HS2 Ltd accept no responsibility for any circumstances, which arise from the reproduction of this map after alteration, amendment or abbreviation or if it issued in part or issued incomplete in any way.

© Crown copyright and database rights 2023
OS 100049190

Derived from (... cite the scale of the BGS data used ...) scale BGS Digital Data under licence 2011/111 BP British Geological Survey, © NERC.

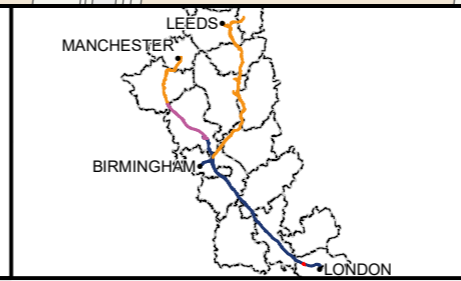
Contains Environment Agency information © Environment Agency and database right.

© Crown copyright material is reproduced with the permission of Land Registry under delegated authority from the Controller of HMSO.

This material was last updated on [date] and may not be copied, distributed, sold or published without the formal permission of Land Registry and Ordnance Survey. Only an official copy of a title plan or register obtained from the Land Registry may be used for legal or other official purposes. © Crown Copyright Ordnance Survey.

Legend

- Acquired Land (Freehold and leasehold)
- Temporary Possession Land S15/S16



High Speed Two
Phase One/ Phase 2A
Injunction Mapping

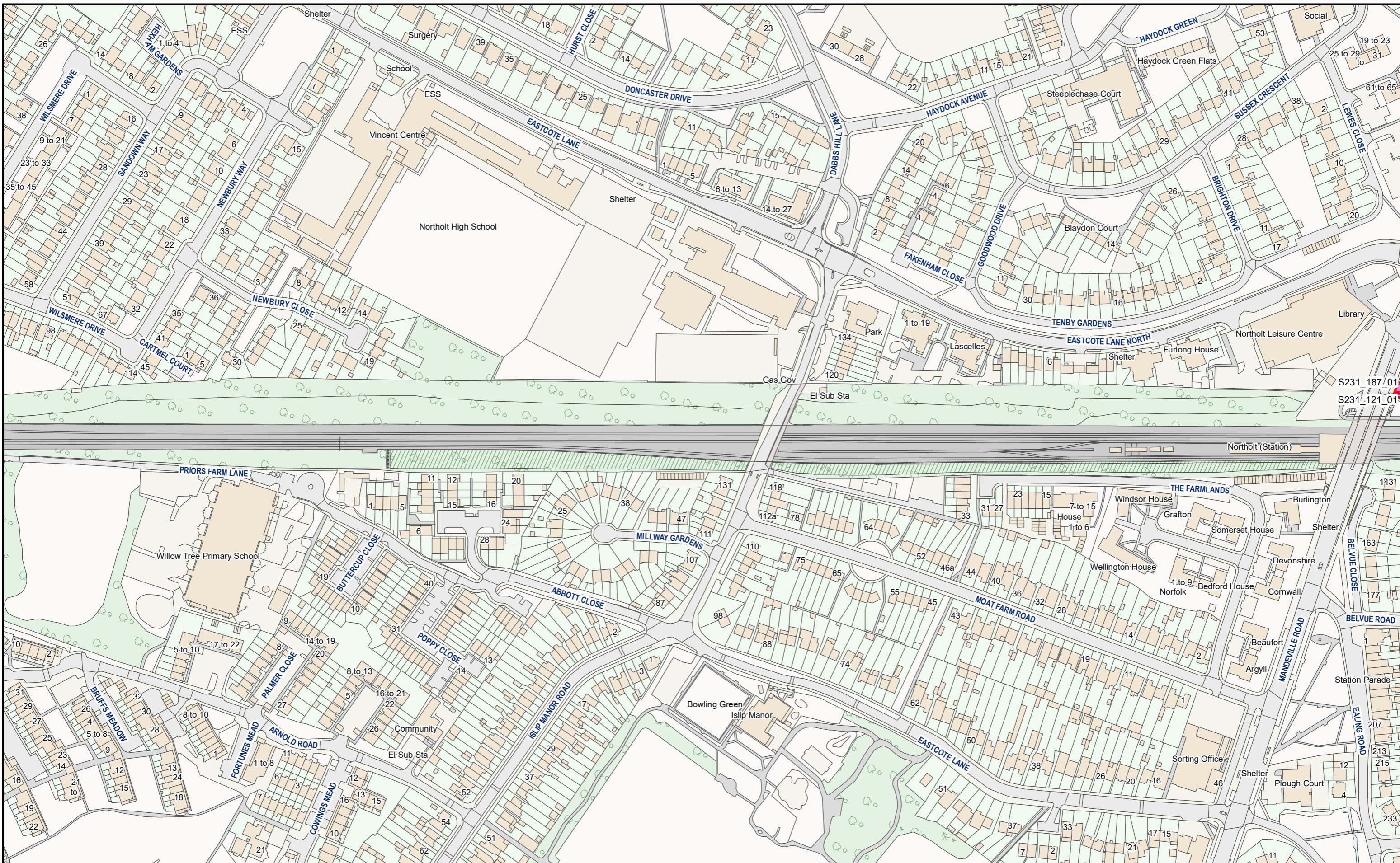
Map Number:
22

Page 25 of 268
Internal

HS2 Scale at A3: 1:2,500

Registered in England. Registration number 06791686.
Registered office: 2 Snowhill, Queensway, Birmingham B4 6QA.

Doc Number: PH1-HS2-LP-MAP-000-000085-P02 **SUPP-C-199** Date: 21/03/23

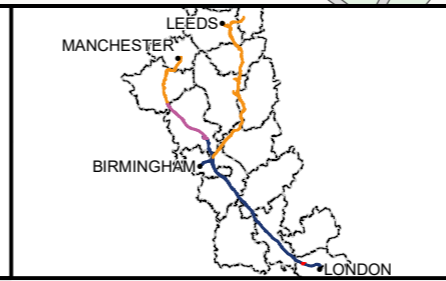


S231_187_01
S231_121_01

HS2 Ltd accept no responsibility for any circumstances, which arise from the reproduction of this map after alteration, amendment or abbreviation or if it issued in part or issued incomplete in any way.
© Crown copyright and database rights 2023
OS 100049190
Derived from (... cite the scale of the BGS data used ...) scale BGS Digital Data under licence 2011/111 BP British Geological Survey, © NERC.
Contains Environment Agency information © Environment Agency and database right.
© Crown copyright material is reproduced with the permission of Land Registry under delegated authority from the Controller of HMSO.
This material was last updated on [date] and may not be copied, distributed, sold or published without the formal permission of Land Registry and Ordnance Survey. Only an official copy of a title plan or register obtained from the Land Registry may be used for legal or other official purposes. © Crown Copyright Ordnance Survey.

Legend

- Acquired Land (Freehold and leasehold)
- Temporary Possession Land S15/S16



High Speed Two
Phase One/ Phase 2A
Injunction Mapping

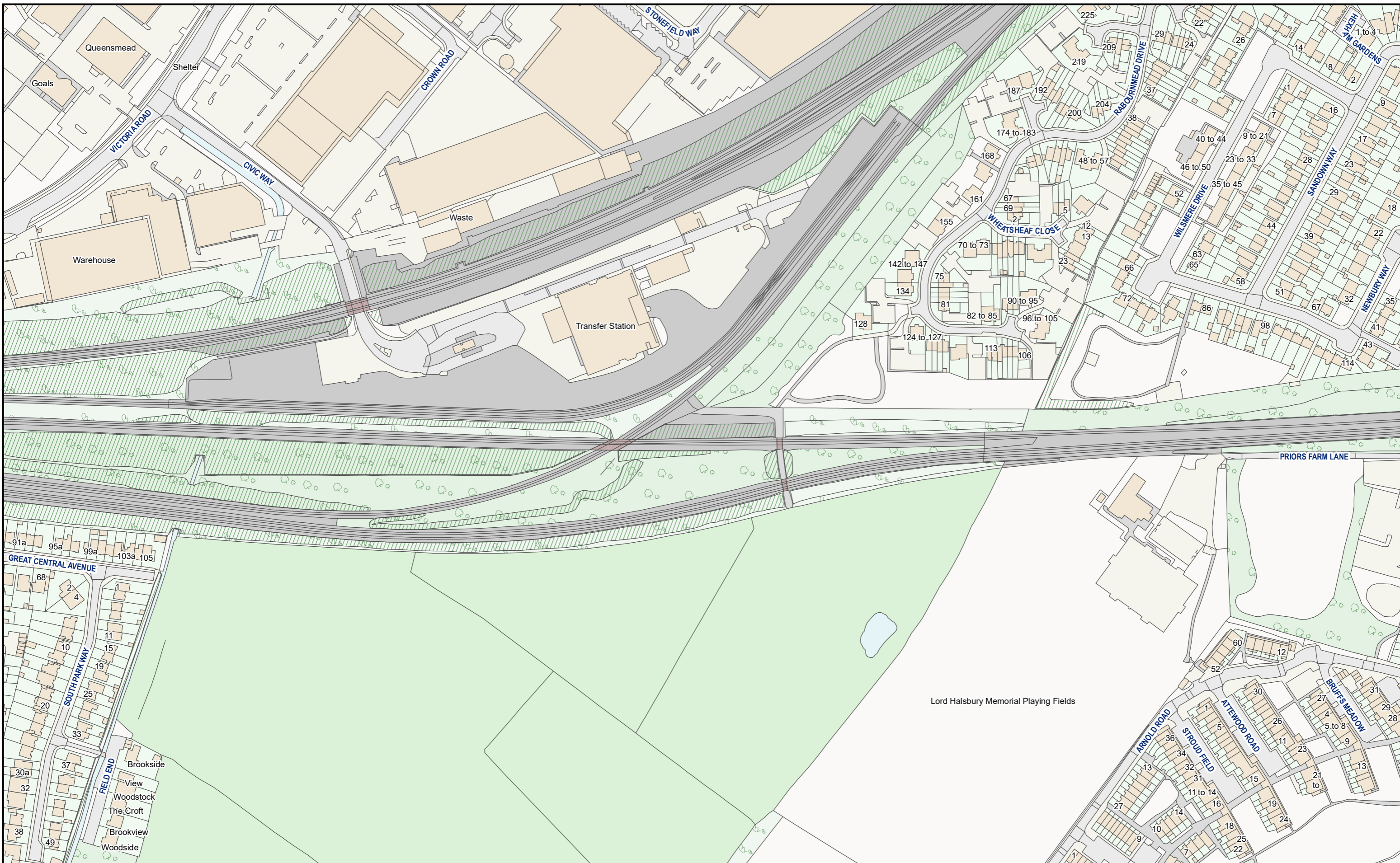
Map Number:
23

Page 26 of 268
Internal

HS2 Scale at A3: 1:2,500

Registered in England. Registration number 06791686.
Registered office: 2 Snowhill, Queensway, Birmingham B4 6QA.

Doc Number: PH1-HS2-LP-MAP-000-000085-P02 **SUPP-C-200** Date: 21/03/23



HS2 Ltd accept no responsibility for any circumstances, which arise from the reproduction of this map after alteration, amendment or abbreviation or if it issued in part or issued incomplete in any way.

© Crown copyright and database rights 2023
OS 100049190

Derived from (...cite the scale of the BGS data used...) scale BGS Digital Data under licence 2011/111 BP British Geological Survey, © NERC.

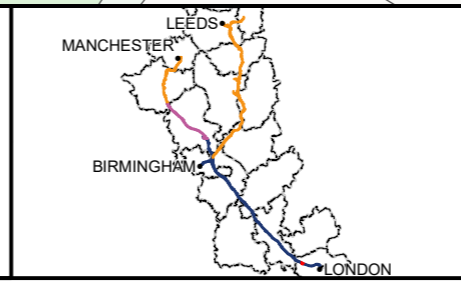
Contains Environment Agency information © Environment Agency and database right.

© Crown copyright material is reproduced with the permission of Land Registry under delegated authority from the Controller of HMSO.

This material was last updated on [date] and may not be copied, distributed, sold or published without the formal permission of Land Registry and Ordnance Survey. Only an official copy of a title plan or register obtained from the Land Registry may be used for legal or other official purposes. © Crown Copyright Ordnance Survey.

Legend

- Acquired Land (Freehold and leasehold)
- Temporary Possession Land S15/S16



High Speed Two
Phase One/ Phase 2A
Injunction Mapping

Map Number:
24

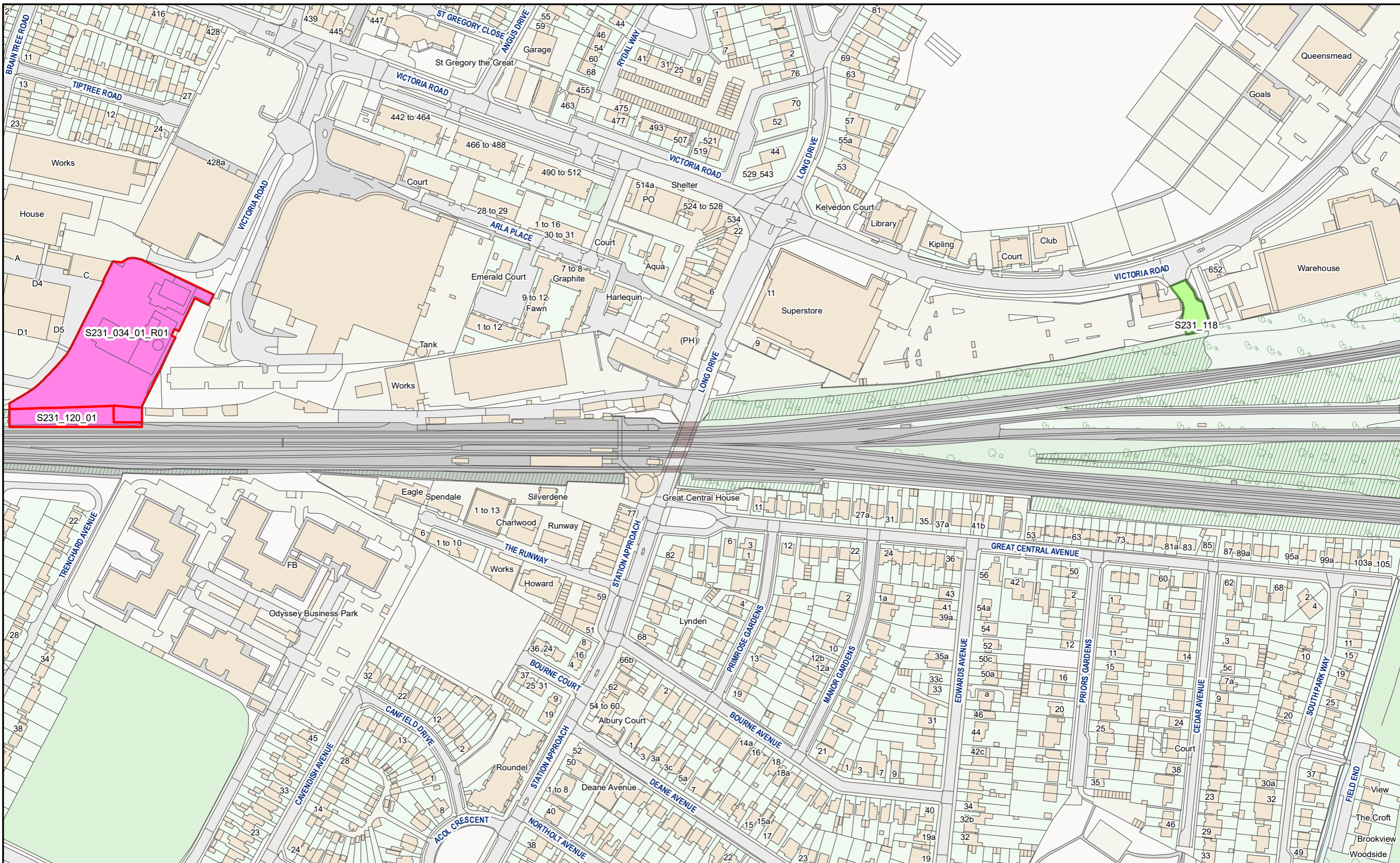
Page 27 of 268
Internal

HS2

Scale at A3: 1:2,500

Registered in England. Registration number 06791686.
Registered office: 2 Snowhill, Queensway, Birmingham B4 6GA.

Doc Number: PH1-HS2-LP-MAP-000-000085-P02 **SUPP-C-201** Date: 21/03/23



HS2 Ltd accept no responsibility for any circumstances, which arise from the reproduction of this map after alteration, amendment or abbreviation or if it issued in part or issued incomplete in any way.

© Crown copyright and database rights 2023
OS 100049190

Derived from (... cite the scale of the BGS data used ...) scale BGS Digital Data under licence 2011/111 BP British Geological Survey, © NERC.

Contains Environment Agency information © Environment Agency and database right.

© Crown copyright material is reproduced with the permission of Land Registry under delegated authority from the Controller of HMSO.

This material was last updated on [date] and may not be copied, distributed, sold or published without the formal permission of Land Registry and Ordnance Survey. Only an official copy of a title plan or register obtained from the Land Registry may be used for legal or other official purposes. © Crown Copyright Ordnance Survey.

Legend

- Acquired Land (Freehold and leasehold)
- Temporary Possession Land S15/S16



High Speed Two
Phase One/ Phase 2A
Injunction Mapping

Map Number:
25

Page 28 of 268
Internal

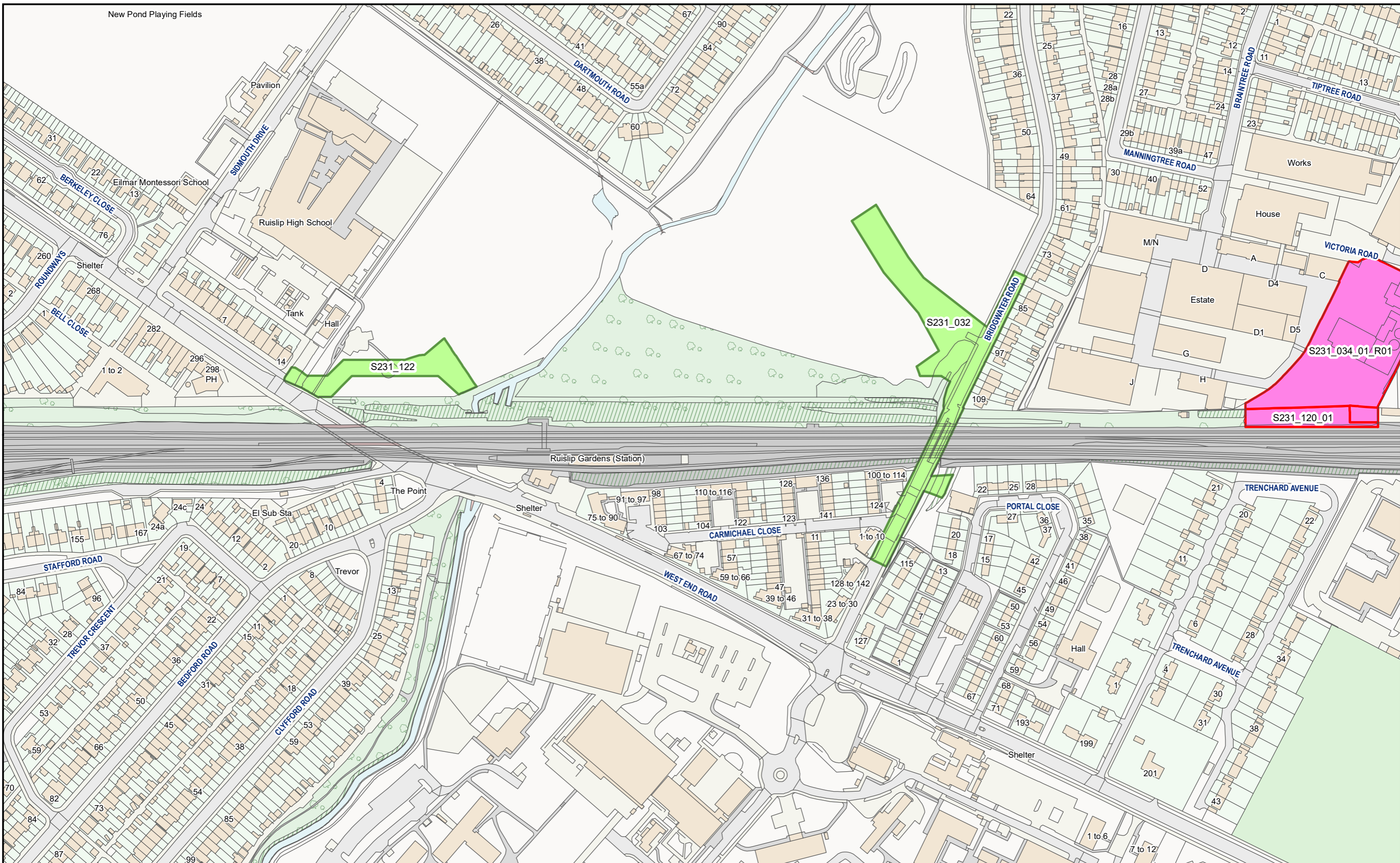
HS2

Registered in England. Registration number 06791686.
Registered office: 2 Snowhill, Queensway, Birmingham B4 6QA.

Scale at A3: 1:2,500

Doc Number: PH1-HS2-LP-MAP-000-000085-P02

SUPP-C-202 Date: 21/03/23



HS2 Ltd accept no responsibility for any circumstances, which arise from the reproduction of this map after alteration, amendment or abbreviation or if it issued in part or issued incomplete in any way.

© Crown copyright and database rights 2023
OS 100049190

Derived from (... cite the scale of the BGS data used ...) scale BGS Digital Data under licence 2011/111 BP British Geological Survey, © NERC.

Contains Environment Agency information © Environment Agency and database right.

© Crown copyright material is reproduced with the permission of Land Registry under delegated authority from the Controller of HMSO.

This material was last updated on [date] and may not be copied, distributed, sold or published without the formal permission of Land Registry and Ordnance Survey. Only an official copy of a title plan or register obtained from the Land Registry may be used for legal or other official purposes. © Crown Copyright Ordnance Survey.

Legend

- Acquired Land (Freehold and leasehold)
- Temporary Possession Land S15/S16



MANCHESTER
LEEDS
BIRMINGHAM
LONDON

High Speed Two
Phase One/ Phase 2A
Injunction Mapping

Map Number:
26

Page 29 of 268
Internal

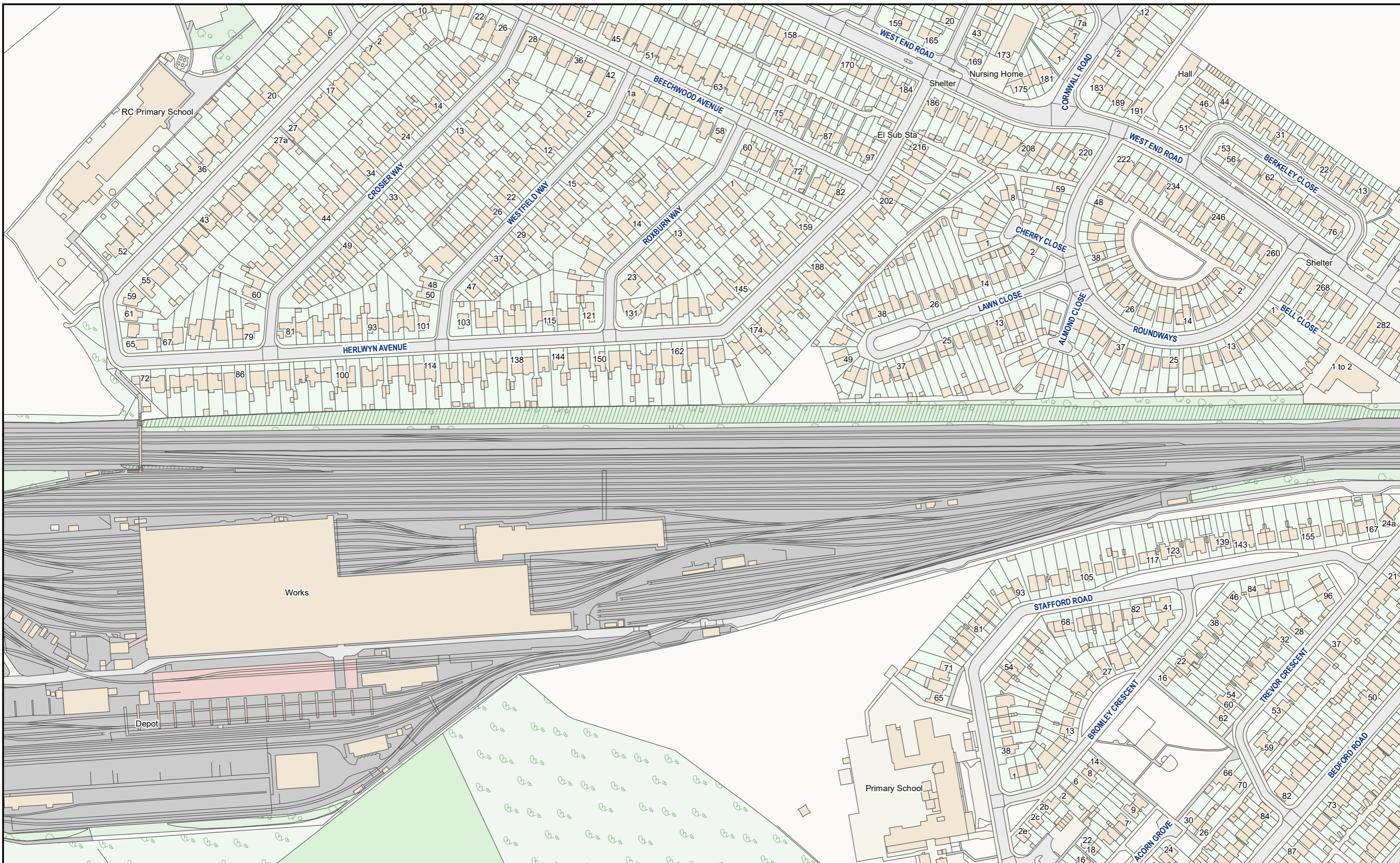
HS2

Scale at A3: 1:2,500

Registered in England. Registration number 06791686.
Registered office: 2 Snowhill, Queensway, Birmingham B4 6QA.

0 24 48 72
Metres

Doc Number: PH1-HS2-LP-MAP-000-000085-P02 **Supp-C-203** **Date:** 21/03/23



HS2 Ltd accept no responsibility for any circumstances, which arise from the reproduction of this map after alteration, amendment or abbreviation or if it issued in part or issued incomplete in any way.

© Crown copyright and database rights 2023
OS 100049190

Derived from (... cite the scale of the BGS data used ...) scale BGS Digital Data under licence 2011/111 BP British Geological Survey, © NERC.

Contains Environment Agency information © Environment Agency and database right.

© Crown copyright material is reproduced with the permission of Land Registry under delegated authority from the Controller of HMSO.

This material was last updated on [date] and may not be copied, distributed, sold or published without the formal permission of Land Registry and Ordnance Survey. Only an official copy of a title plan or register obtained from the Land Registry may be used for legal or other official purposes. © Crown Copyright Ordnance Survey.

Legend

- Acquired Land (Freehold and leasehold)
- Temporary Possession Land S15/S16



High Speed Two
Phase One/ Phase 2A
Injunction Mapping

Map Number:
27

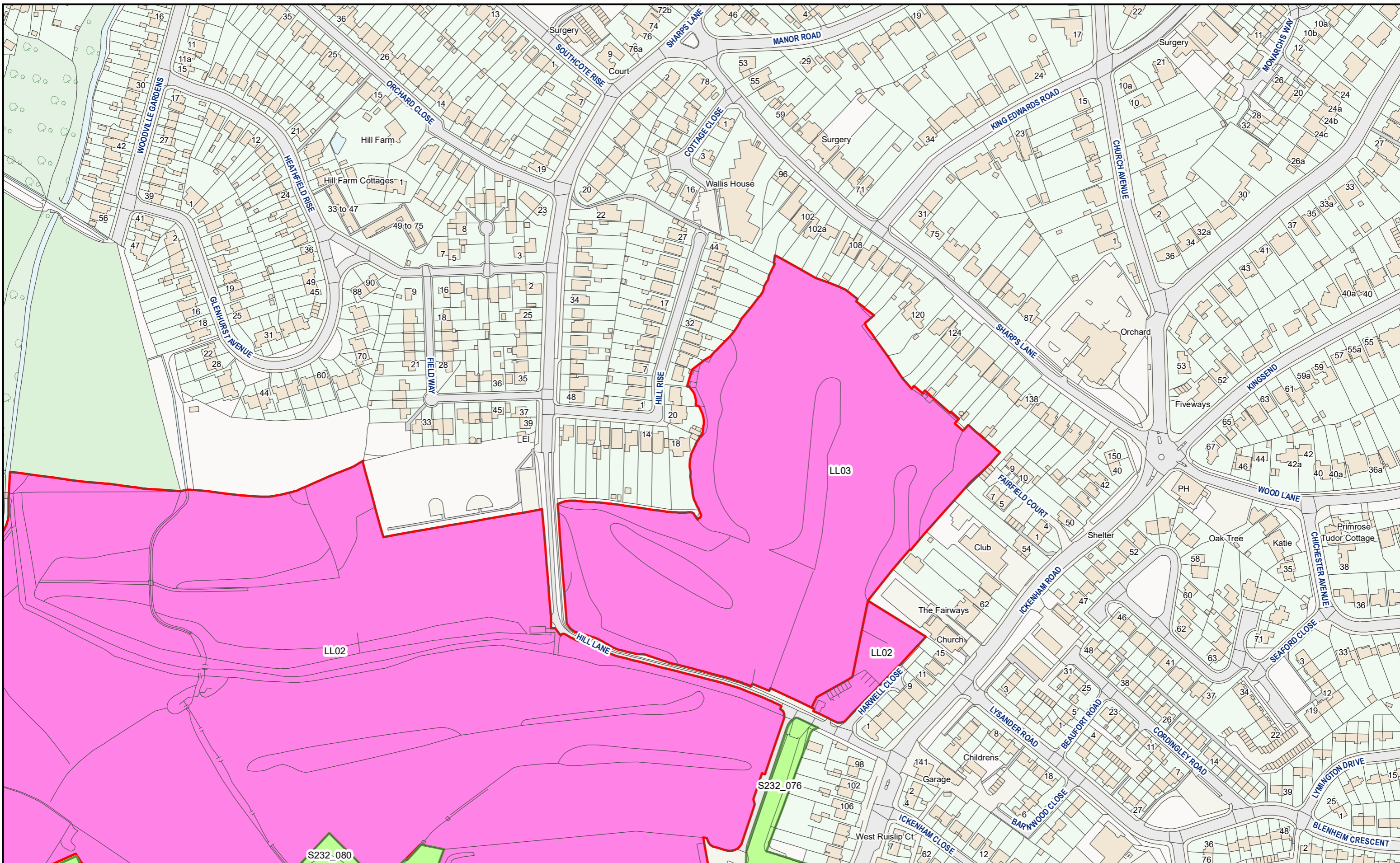
Page 30 of 268
Internal

HS2

Registered in England. Registration number 06791686.
Registered office: 2 Snowhill, Queensway, Birmingham B4 6GA.

Scale at A3: 1:2,500

Doc Number: PH1-HS2-LP-MAP-000-000085-P02 **SUPP-C-204** Date: 21/03/23



HS2 Ltd accept no responsibility for any circumstances, which arise from the reproduction of this map after alteration, amendment or abbreviation or if it issued in part or issued incomplete in any way.

© Crown copyright and database rights 2023
OS 100049190

Derived from (...cite the scale of the BGS data used...) scale BGS Digital Data under licence 2011/111 BP British Geological Survey, © NERC.

Contains Environment Agency information © Environment Agency and database right.

© Crown copyright material is reproduced with the permission of Land Registry under delegated authority from the Controller of HMSO.

This material was last updated on [date] and may not be copied, distributed, sold or published without the formal permission of Land Registry and Ordnance Survey. Only an official copy of a title plan or register obtained from the Land Registry may be used for legal or other official purposes. © Crown Copyright Ordnance Survey.

Legend

- Acquired Land (Freehold and leasehold)
- Temporary Possession Land S15/S16



MANCHESTER
LEEDS
BIRMINGHAM
LONDON

High Speed Two
Phase One/ Phase 2A
Injunction Mapping

Map Number:
28-R1

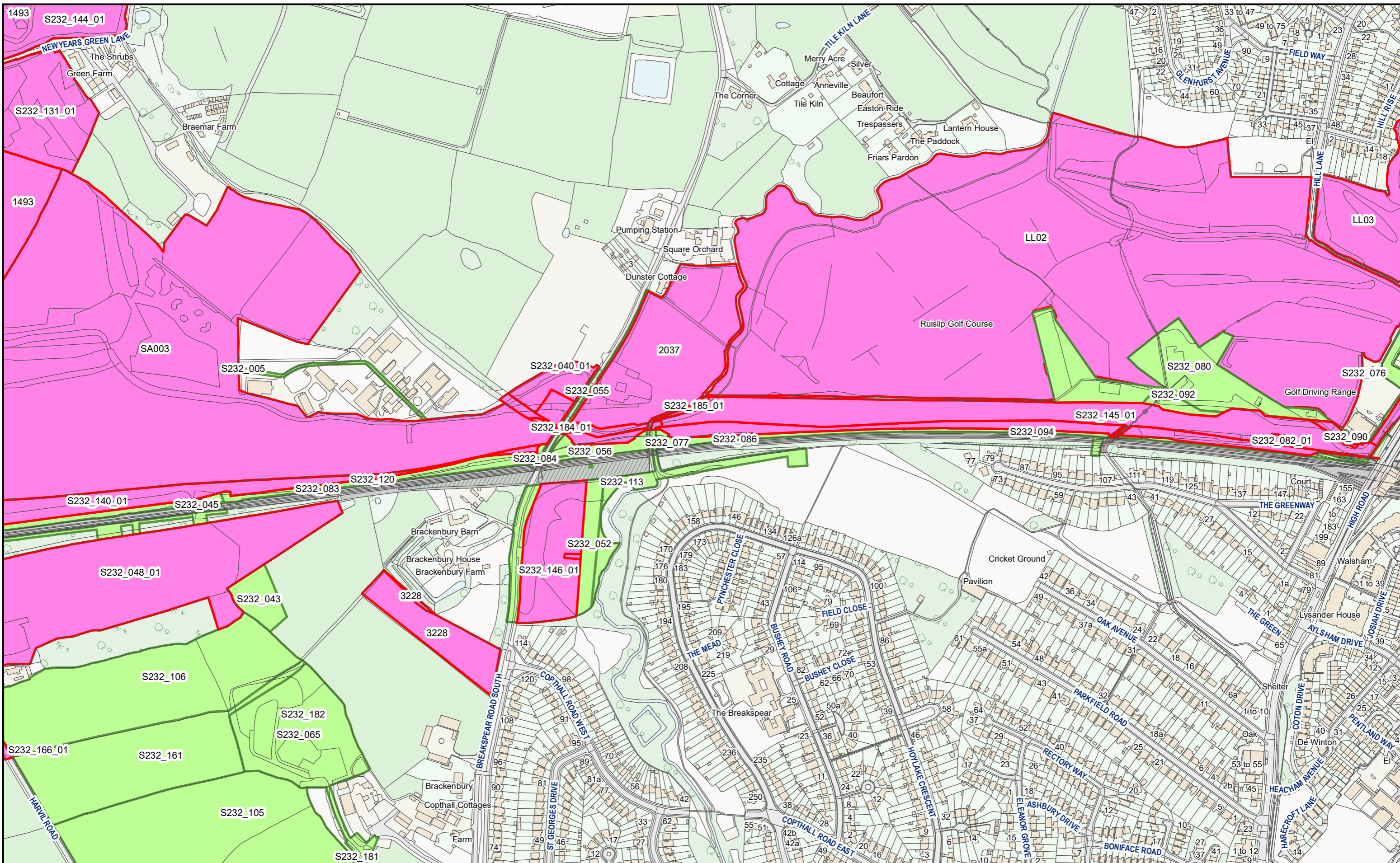
Page 32 of 268
Internal

HS2

Scale at A3: 1:2,500

Registered in England. Registration number 06791686.
Registered office: 2 Snowhill, Queensway, Birmingham B4 6GA.

Doc Number: PH1-HS2-LP-MAP-000-000085-P02 **Supp-C-206** **Date:** 21/03/23



HS2 Ltd accept no responsibility for any circumstances, which arise from the reproduction of this map after alteration, amendment or abbreviation or if it issued in part or issued incomplete in any way.

© Crown copyright and database rights 2023
OS 100049190

Derived from (... cite the scale of the BGS data used...) scale BGS Digital Data under licence 2011/111 BP British Geological Survey, © NERC.

Contains Environment Agency information © Environment Agency and database right.

© Crown copyright material is reproduced with the permission of Land Registry under delegated authority from the Controller of HMSO.

This material was last updated on [date] and may not be copied, distributed, sold or published without the formal permission of Land Registry and Ordnance Survey. Only an official copy of a title plan or register obtained from the Land Registry may be used for legal or other official purposes. © Crown Copyright Ordnance Survey.

Legend

- █ Acquired Land (Freehold and leasehold)
- █ Temporary Possession Land S15/S16



High Speed Two
Phase One/ Phase 2A
Injunction Mapping

Map Number:
29

Page 33 of 268
Internal

HS2

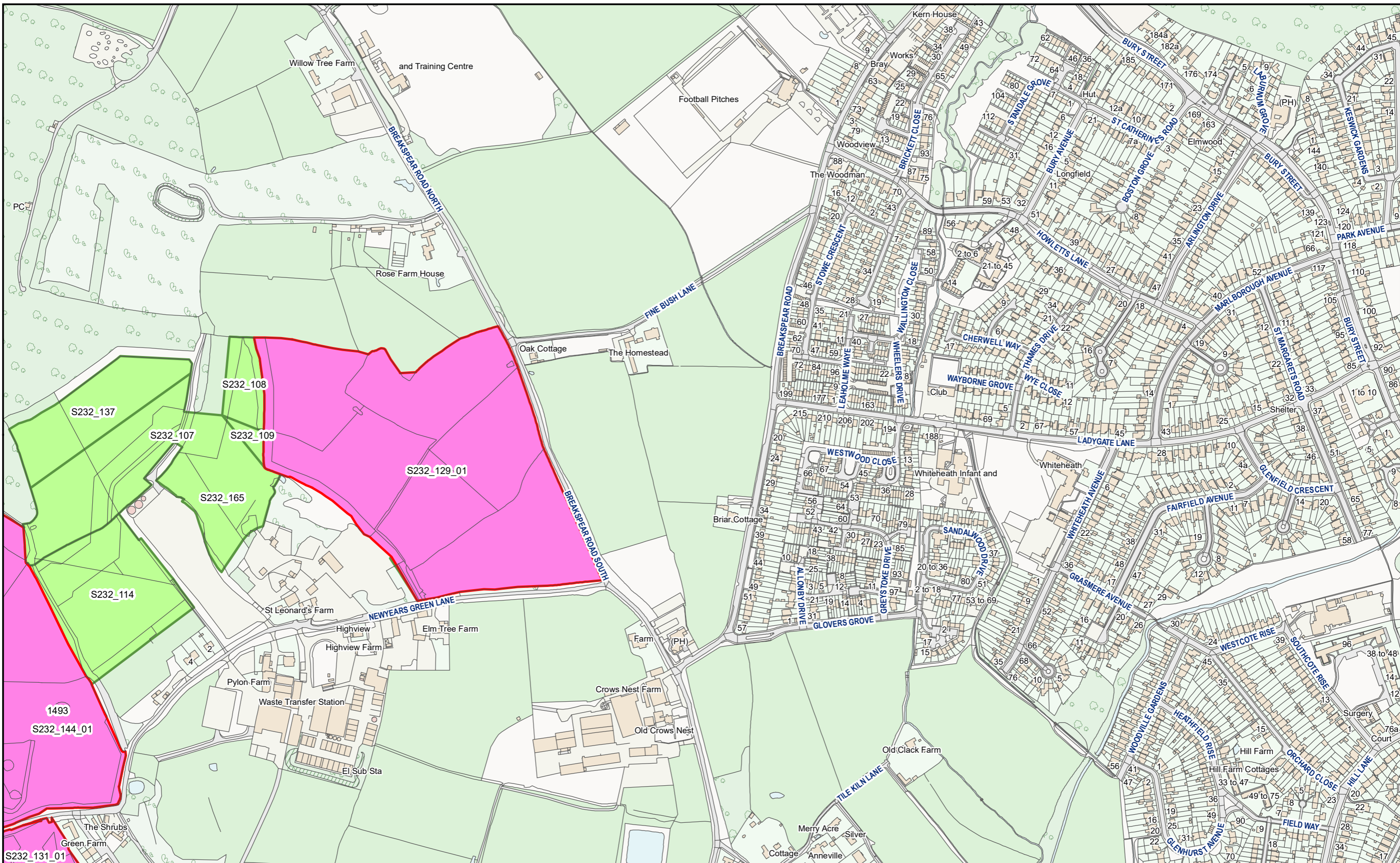
Registered in England. Registration number 06791686.
Registered office: 2 Snowhill, Queensway, Birmingham B4 6QA.

Scale at A3: 1:5,000

Doc Number: PH1-HS2-LP-MAP-000-000085-P02

SUPP-C-207

Date: 21/03/23



HS2 Ltd accept no responsibility for any circumstances, which arise from the reproduction of this map after alteration, amendment or abbreviation or if it issued in part or issued incomplete in any way.

© Crown copyright and database rights 2023
OS 100049190

Derived from (... cite the scale of the BGS data used...) scale BGS Digital Data under licence 2011/111 BP British Geological Survey, © NERC.

Contains Environment Agency information © Environment Agency and database right.

© Crown copyright material is reproduced with the permission of Land Registry under delegated authority from the Controller of HMSO.

This material was last updated on [date] and may not be copied, distributed, sold or published without the formal permission of Land Registry and Ordnance Survey. Only an official copy of a title plan or register obtained from the Land Registry may be used for legal or other official purposes. © Crown Copyright Ordnance Survey.

Legend

- Acquired Land (Freehold and leasehold)
- Temporary Possession Land S15/S16



High Speed Two
Phase One/ Phase 2A
Injunction Mapping

Map Number:
29-R1

Page 34 of 268
Internal

HS2

Scale at A3: 1:5,000

Registered in England. Registration number 06791686.
Registered office: 2 Snowhill, Queensway, Birmingham B4 6QA.

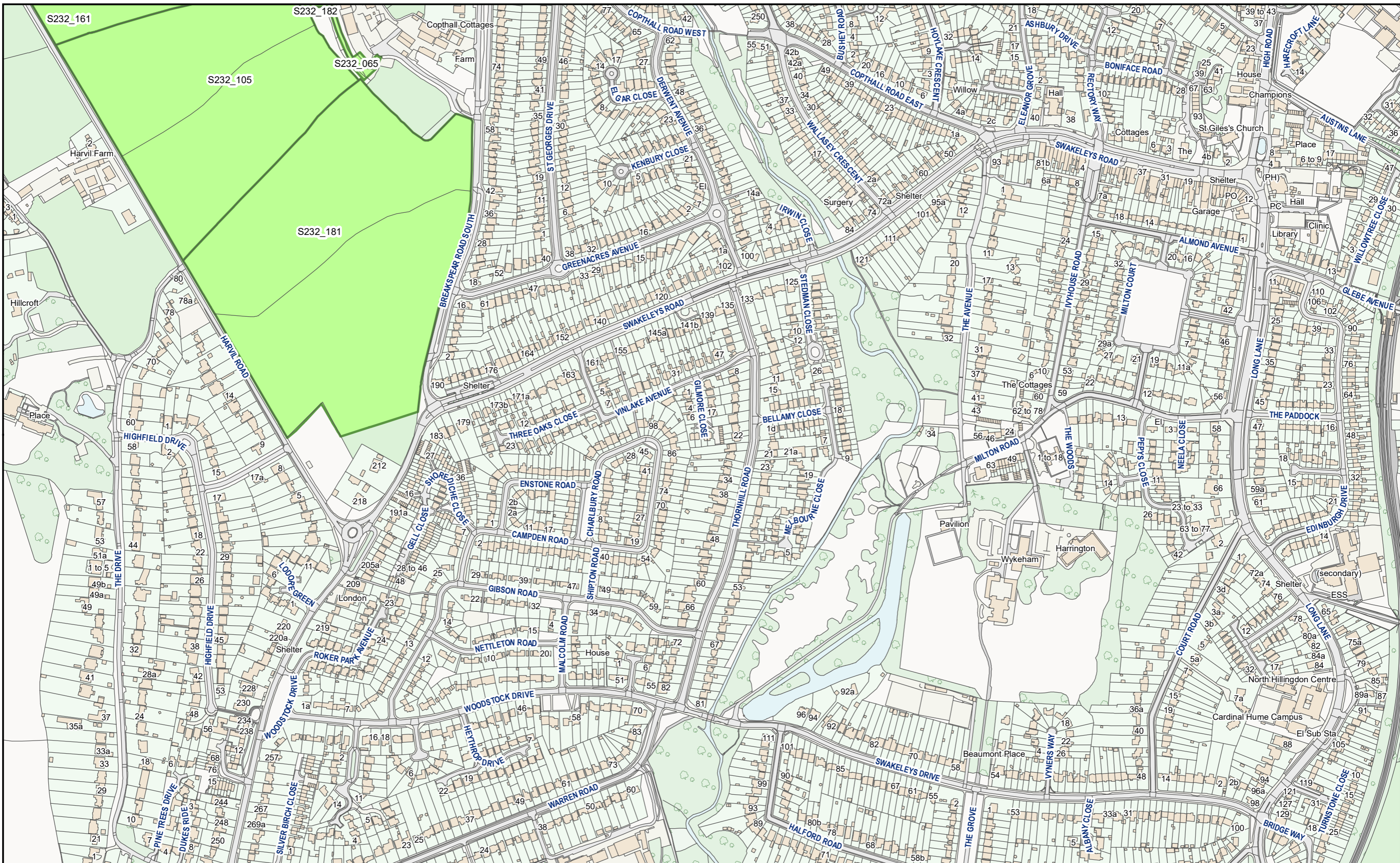
0 50 100 150
Metres

SUPP-C-208

Doc Number: PH1-HS2-LP-MAP-000-000085-P02 Date: 21/03/23

MANCHESTER LEEDS

BIRMINGHAM LONDON



HS2 Ltd accept no responsibility for any circumstances, which arise from the reproduction of this map after alteration, amendment or abbreviation or if it issued in part or issued incomplete in any way.

© Crown copyright and database rights 2023
OS 100049190

Derived from (... cite the scale of the BGS data used ...) scale BGS Digital Data under licence 2011/111 BP British Geological Survey, © NERC.

Contains Environment Agency information © Environment Agency and database right.

© Crown copyright material is reproduced with the permission of Land Registry under delegated authority from the Controller of HMSO.

This material was last updated on [date] and may not be copied, distributed, sold or published without the formal permission of Land Registry and Ordnance Survey. Only an official copy of a title plan or register obtained from the Land Registry may be used for legal or other official purposes. © Crown Copyright Ordnance Survey.

Legend

- Acquired Land (Freehold and leasehold)
- Temporary Possession Land S15/S16



High Speed Two
Phase One/ Phase 2A
Injunction Mapping

Map Number:
29-L1

Page 35 of 268
Internal

HS2

Scale at A3: 1:5,000

Registered in England. Registration number 06791686.
Registered office: 2 Snowhill, Queensway, Birmingham B4 6GA.

0 50 100 150
Metres

SUPP-C-209

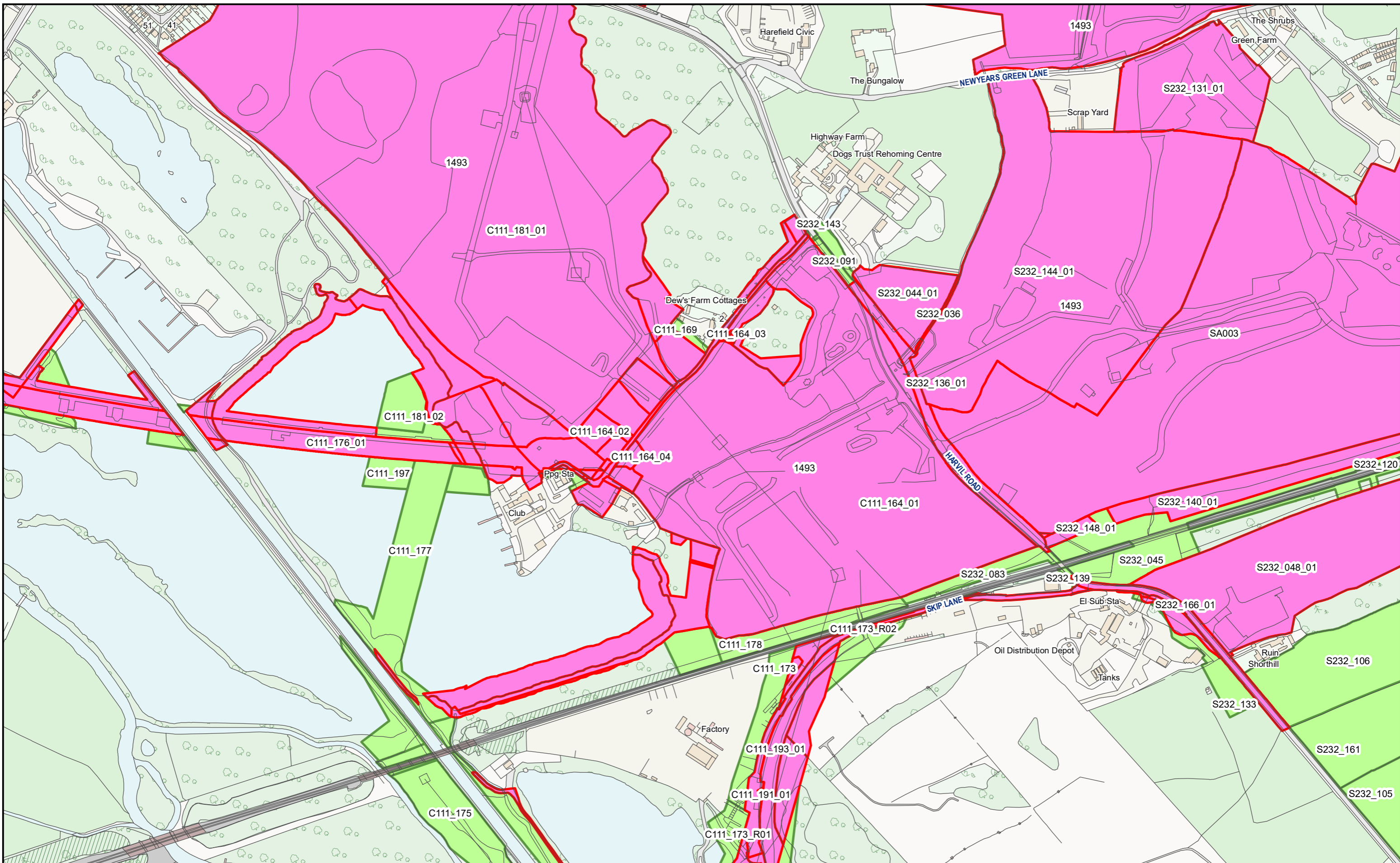
Doc Number: PH1-HS2-LP-MAP-000-00085-P02 Date: 21/03/23

MANCHESTER

LEEDS

BIRMINGHAM

LONDON



HS2 Ltd accept no responsibility for any circumstances, which arise from the reproduction of this map after alteration, amendment or abbreviation or if it issued in part or issued incomplete in any way.

© Crown copyright and database rights 2023 OS 100049190

Derived from (... cite the scale of the BGS data used ...) scale BGS Digital Data under licence 2011/111 BP British Geological Survey, © NERC.

Contains Environment Agency information © Environment Agency and database right.

© Crown copyright material is reproduced with the permission of Land Registry under delegated authority from the Controller of HMSO.

This material was last updated on [date] and may not be copied, distributed, sold or published without the formal permission of Land Registry and Ordnance Survey. Only an official copy of a title plan or register obtained from the Land Registry may be used for legal or other official purposes. © Crown Copyright Ordnance Survey.

Legend

- Acquired Land (Freehold and leasehold)
- Temporary Possession Land S15/S16



High Speed Two
Phase One/ Phase 2A
Injunction Mapping

Map Number:
30

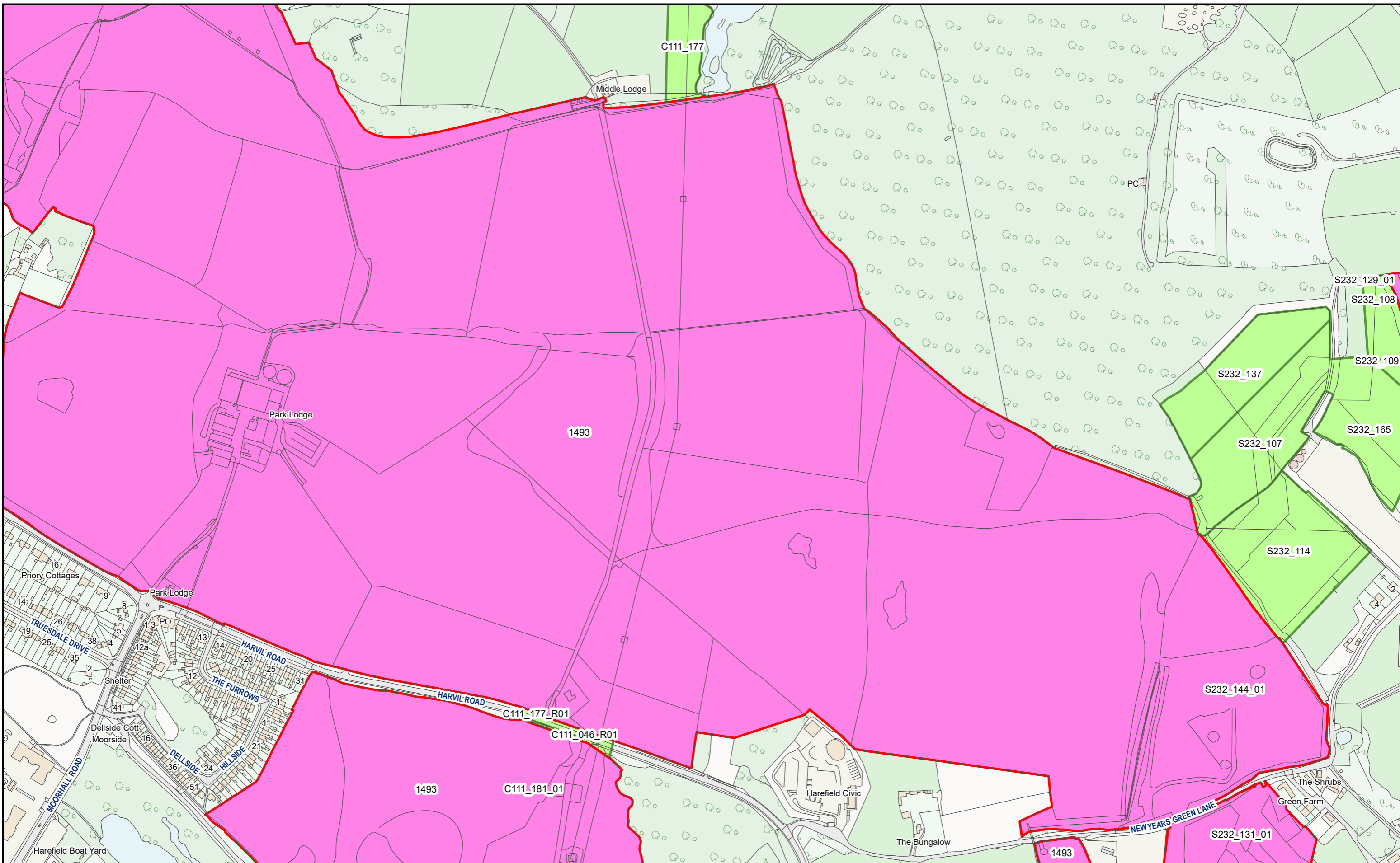
Page 36 of 268
Internal

HS2

Registered in England. Registration number 06791686.
Registered office: 2 Snowhill, Queensway, Birmingham B4 6QA.

Scale at A3: 1:5,000

Doc Number: PH1-HS2-LP-MAP-000-000085-P02 **SUPP-C-210** Date: 21/03/23



HS2 Ltd accept no responsibility for any circumstances, which arise from the reproduction of this map after alteration, amendment or abbreviation or if it issued in part or issued incomplete in any way.

© Crown copyright and database rights 2023
OS 100049190

Derived from (...cite the scale of the BGS data used...) scale BGS Digital Data under licence 2011/111 BP British Geological Survey, © NERC.

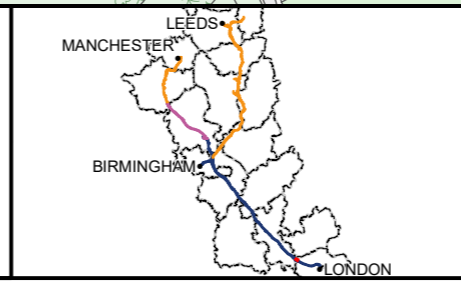
Contains Environment Agency information © Environment Agency and database right.

© Crown copyright material is reproduced with the permission of Land Registry under delegated authority from the Controller of HMSO.

This material was last updated on [date] and may not be copied, distributed, sold or published without the formal permission of Land Registry and Ordnance Survey. Only an official copy of a title plan or register obtained from the Land Registry may be used for legal or other official purposes. © Crown Copyright Ordnance Survey.

Legend

- Acquired Land (Freehold and leasehold)
- Temporary Possession Land S15/S16



High Speed Two
Phase One/ Phase 2A
Injunction Mapping

Map Number:
30-R1

Page 37 of 268
Internal

HS2

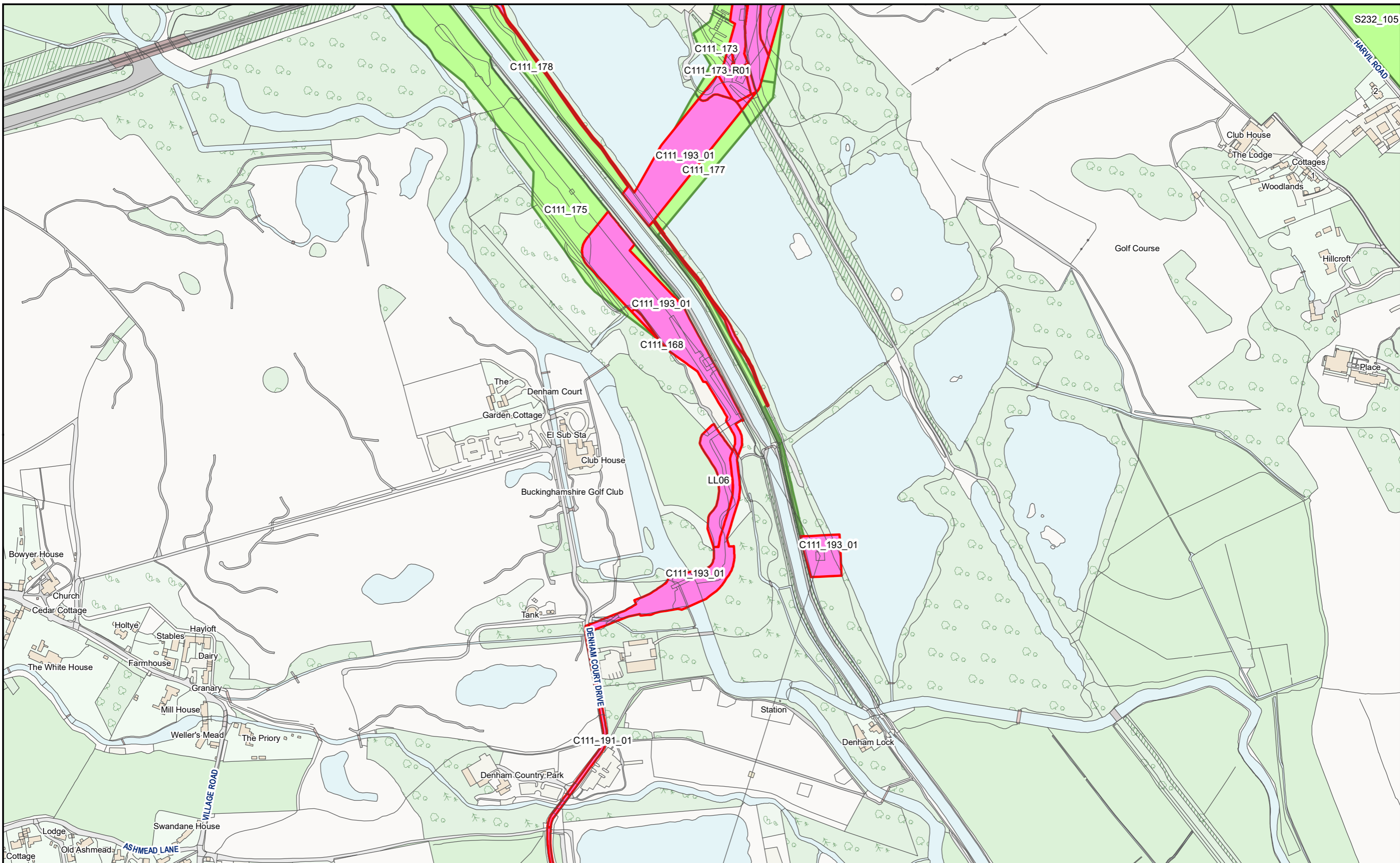
Scale at A3: 1:5,000

Registered in England. Registration number 06791686.
Registered office: 2 Snowhill, Queensway, Birmingham B4 6QA.

0 50 100 150
Metres

SUPP-C-211

Doc Number: PH1-HS2-LP-MAP-000-000085-P02 Date: 21/03/23



HS2 Ltd accept no responsibility for any circumstances, which arise from the reproduction of this map after alteration, amendment or abbreviation or if it issued in part or issued incomplete in any way.

© Crown copyright and database rights 2023
OS 100049190

Derived from (...cite the scale of the BGS data used...) scale BGS Digital Data under licence 2011/111 BP British Geological Survey, © NERC.

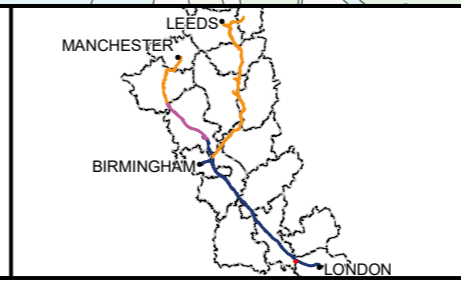
Contains Environment Agency information © Environment Agency and database right.

© Crown copyright material is reproduced with the permission of Land Registry under delegated authority from the Controller of HMSO.

This material was last updated on [date] and may not be copied, distributed, sold or published without the formal permission of Land Registry and Ordnance Survey. Only an official copy of a title plan or register obtained from the Land Registry may be used for legal or other official purposes. © Crown Copyright Ordnance Survey.

Legend

- Acquired Land (Freehold and leasehold)
- Temporary Possession Land S15/S16



High Speed Two
Phase One/ Phase 2A
Injunction Mapping

Map Number:
30-L1

Page 38 of 268
Internal

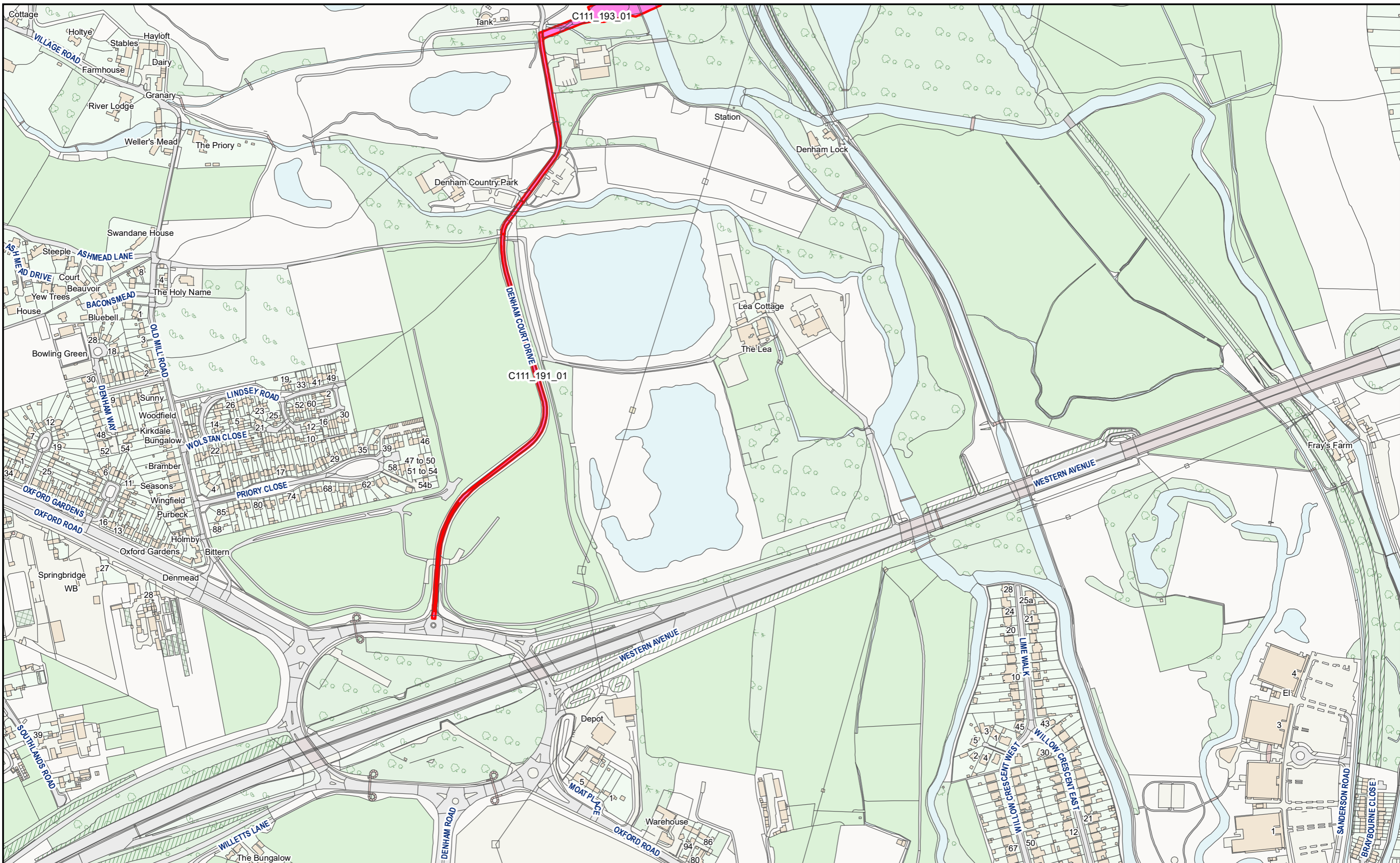
HS2

Registered in England. Registration number 06791686.
Registered office: 2 Snowhill, Queensway, Birmingham B4 6GA.

Scale at A3: 1:5,000

SUPP-C-212

Doc Number: PH1-HS2-LP-MAP-000-000085-P02 Date: 21/03/23



HS2 Ltd accept no responsibility for any circumstances, which arise from the reproduction of this map after alteration, amendment or abbreviation or if it issued in part or issued incomplete in any way.

© Crown copyright and database rights 2023
OS 100049190

Derived from (... cite the scale of the BGS data used ...) scale BGS Digital Data under licence 2011/111 BP British Geological Survey, © NERC.

Contains Environment Agency information © Environment Agency and database right.

© Crown copyright material is reproduced with the permission of Land Registry under delegated authority from the Controller of HMSO.

This material was last updated on [date] and may not be copied, distributed, sold or published without the formal permission of Land Registry and Ordnance Survey. Only an official copy of a title plan or register obtained from the Land Registry may be used for legal or other official purposes. © Crown Copyright Ordnance Survey.

Legend

- Acquired Land (Freehold and leasehold)
- Temporary Possession Land S15/S16



High Speed Two
Phase One/ Phase 2A
Injunction Mapping

Map Number:
30-L2

Page 39 of 268
Internal

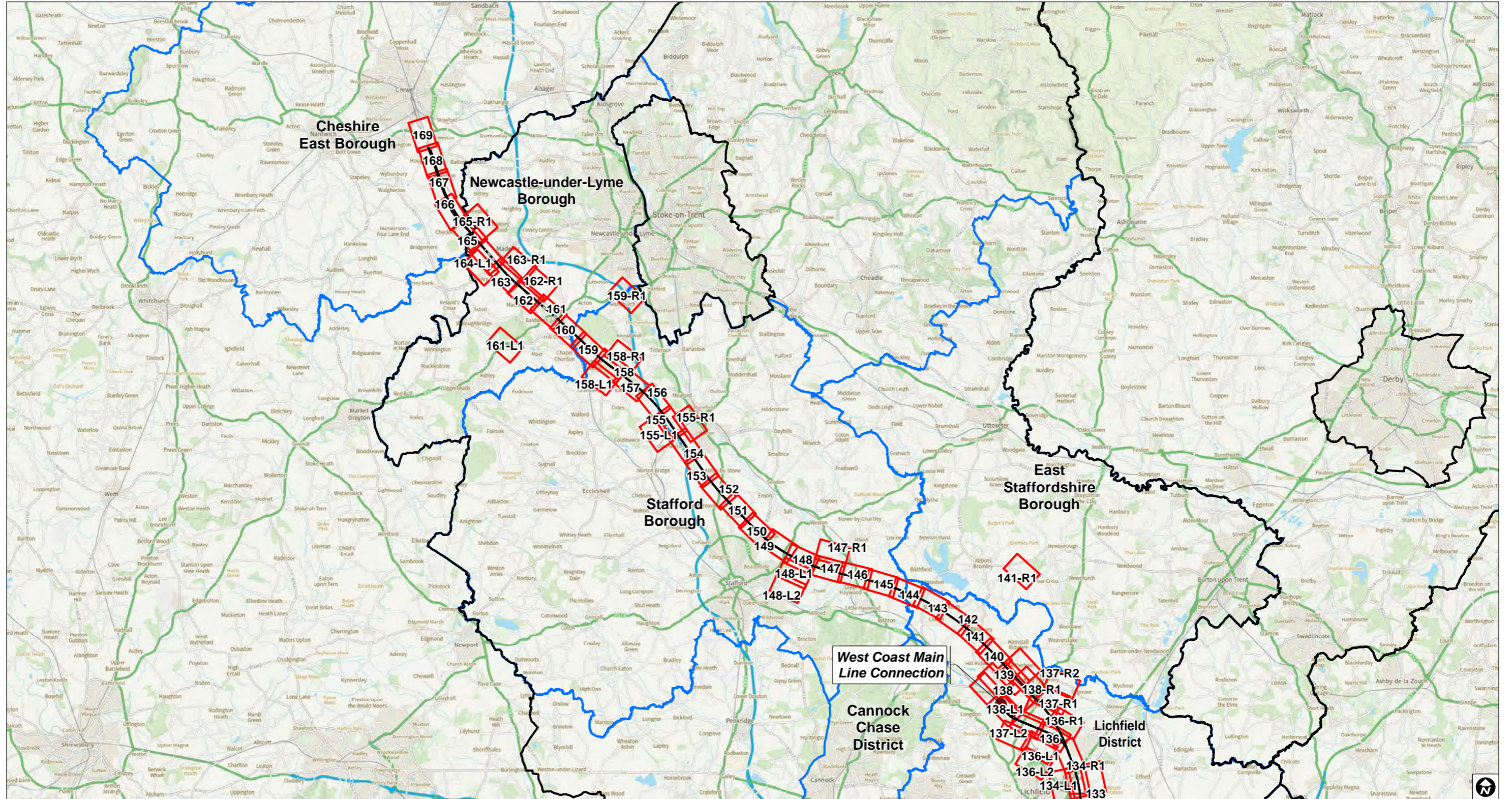
HS2

Registered in England. Registration number 06791686.
Registered office: 2 Snowhill, Queensway, Birmingham B4 6QA.

Scale at A3: 1:5,000

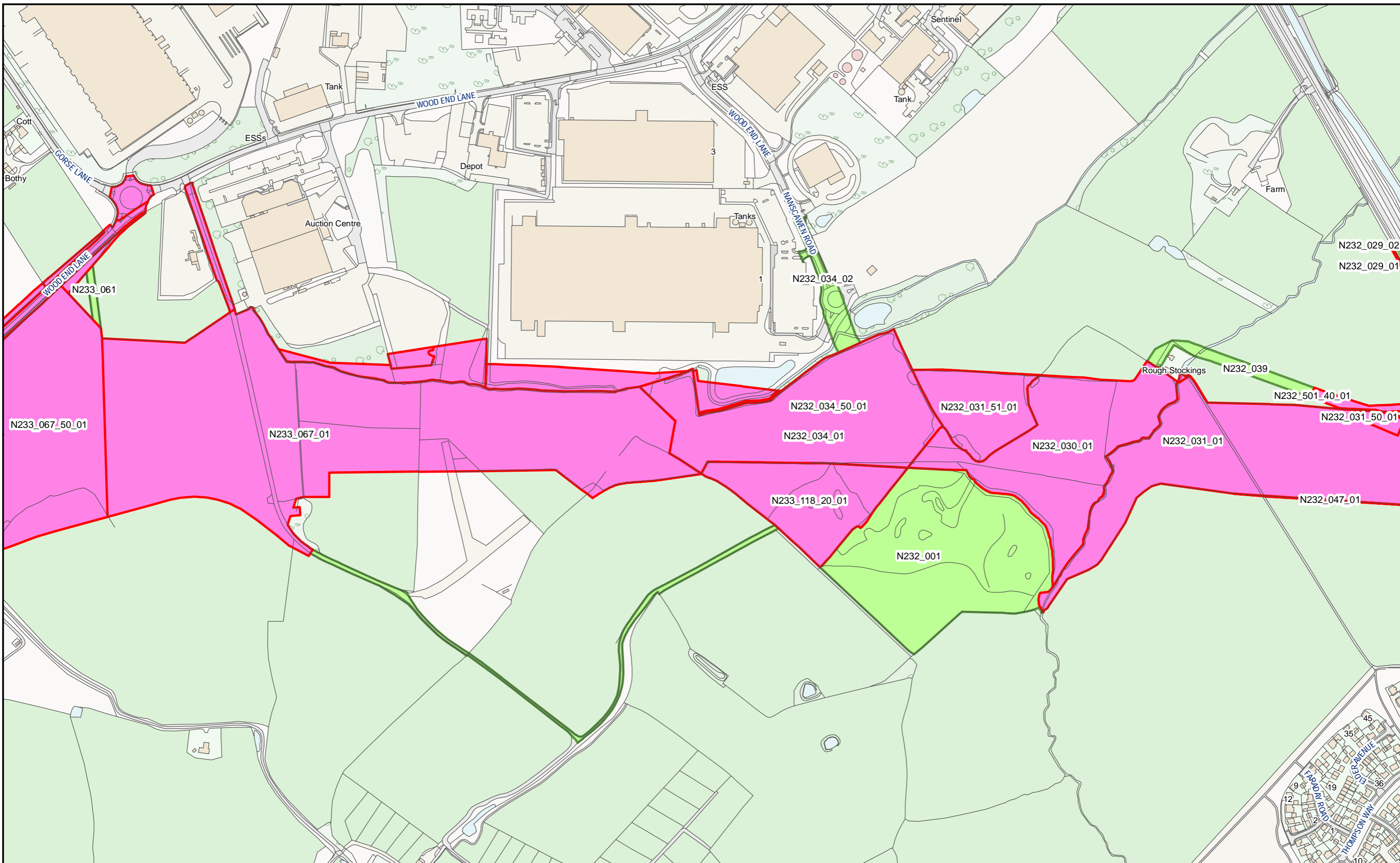
Doc Number: PH1-HS2-LP-MAP-000-000085-P02 **SUPP-C-213** Date: 21/03/23

PHASE 2A KEY PLAN



Individual Key Plan Splits ● Connection ● HS2 Depot ● HS2 Station — Route on surface - - - Route in tunnel - - - Route in green tunnel □ County boundary □ Local Authority boundary

PH1-HS2-LP-MAP-000-000085-P02



HS2 Ltd accept no responsibility for any circumstances, which arise from the reproduction of this map after alteration, amendment or abbreviation or if it issued in part or issued incomplete in any way.

© Crown copyright and database rights 2023
OS 100049190

Derived from (...cite the scale of the BGS data used...) scale BGS Digital Data under licence 2011/111 BP British Geological Survey, © NERC.

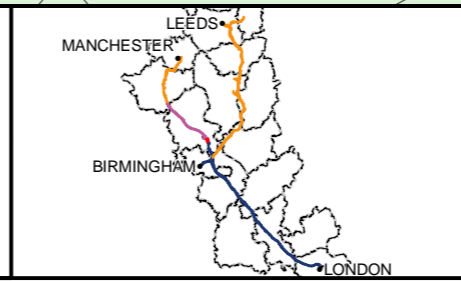
Contains Environment Agency information © Environment Agency and database right.

© Crown copyright material is reproduced with the permission of Land Registry under delegated authority from the Controller of HMSO.

This material was last updated on [date] and may not be copied, distributed, sold or published without the formal permission of Land Registry and Ordnance Survey. Only an official copy of a title plan or register obtained from the Land Registry may be used for legal or other official purposes. © Crown Copyright Ordnance Survey.

Legend

- Acquired Land (Freehold and leasehold)
- Temporary Possession Land S15/S16



High Speed Two
Phase One/ Phase 2A
Injunction Mapping

Map Number:
135

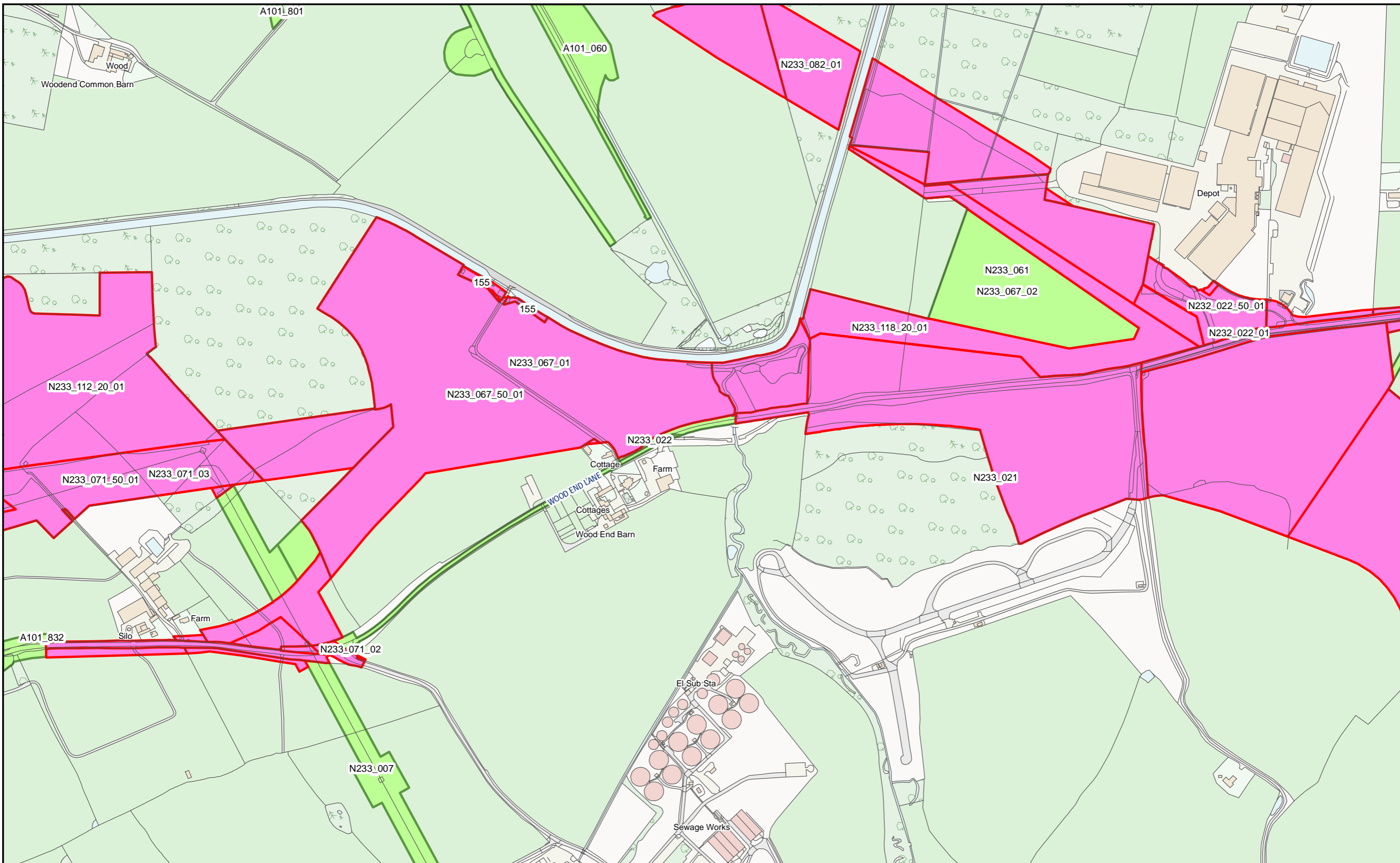
Page 208 of 268
Internal

HS2

Registered in England. Registration number 06791686.
Registered office: 2 Snowhill, Queensway, Birmingham B4 6GA.

Scale at A3: 1:5,000

Doc Number: PH1-HS2-LP-MAP-000-000085-P02 **SUPP-C-215** Date: 21/03/23



HS2 Ltd accept no responsibility for any circumstances, which arise from the reproduction of this map after alteration, amendment or abbreviation or if it issued in part or issued incomplete in any way.

© Crown copyright and database rights 2023
OS 100049190

Derived from (...cite the scale of the BGS data used...) scale BGS Digital Data under licence 2011/111 BP British Geological Survey, © NERC.

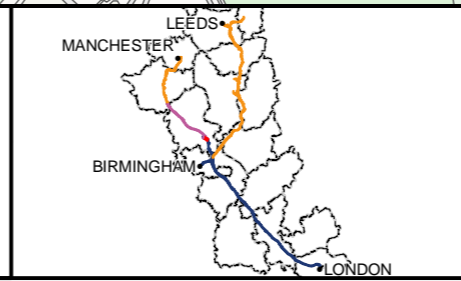
Contains Environment Agency information © Environment Agency and database right.

© Crown copyright material is reproduced with the permission of Land Registry under delegated authority from the Controller of HMSO.

This material was last updated on [date] and may not be copied, distributed, sold or published without the formal permission of Land Registry and Ordnance Survey. Only an official copy of a title plan or register obtained from the Land Registry may be used for legal or other official purposes. © Crown Copyright Ordnance Survey.

Legend

- Acquired Land (Freehold and leasehold)
- Temporary Possession Land S15/S16



High Speed Two
Phase One/ Phase 2A
Injunction Mapping

Map Number:
136

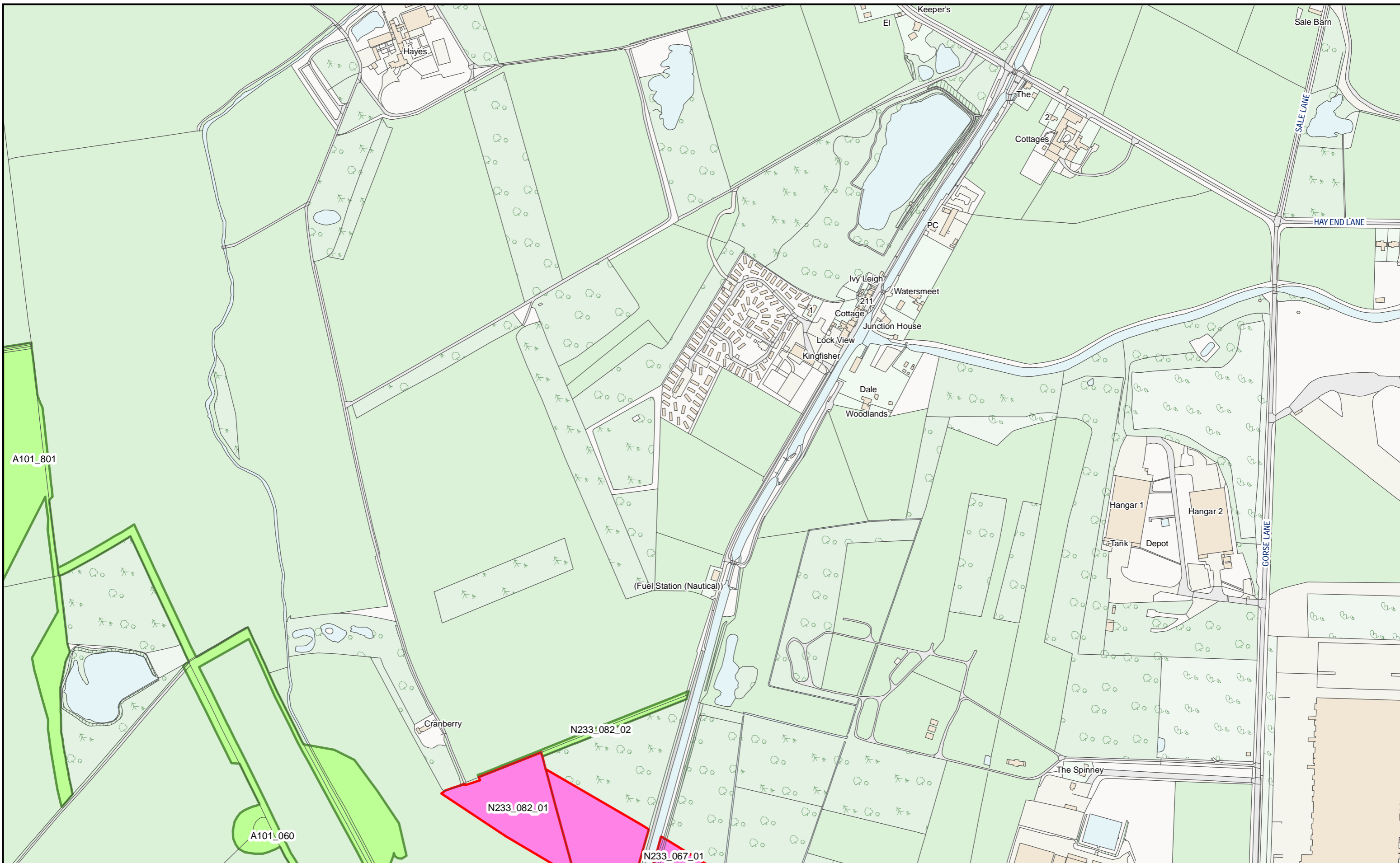
Page 209 of 268
Internal

HS2

Registered in England. Registration number 06791686.
Registered office: 2 Snowhill, Queensway, Birmingham B4 6GA.

Scale at A3: 1:5,000

Doc Number: PH1-HS2-LP-MAP-000-000085-P02 **Supp-C-216** **Date:** 21/03/23



HS2 Ltd accept no responsibility for any circumstances, which arise from the reproduction of this map after alteration, amendment or abbreviation or if it issued in part or issued incomplete in any way.

© Crown copyright and database rights 2023
OS 100049190

Derived from (...cite the scale of the BGS data used...) scale BGS Digital Data under licence 2011/111 BP British Geological Survey, © NERC.

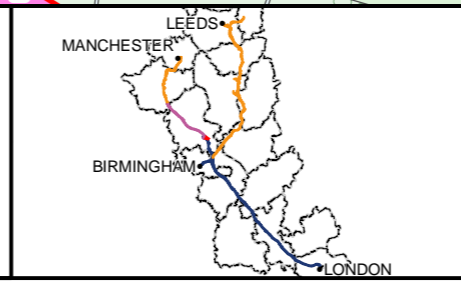
Contains Environment Agency information © Environment Agency and database right.

© Crown copyright material is reproduced with the permission of Land Registry under delegated authority from the Controller of HMSO.

This material was last updated on [date] and may not be copied, distributed, sold or published without the formal permission of Land Registry and Ordnance Survey. Only an official copy of a title plan or register obtained from the Land Registry may be used for legal or other official purposes. © Crown Copyright Ordnance Survey.

Legend

- Acquired Land (Freehold and leasehold)
- Temporary Possession Land S15/S16



High Speed Two
Phase One/ Phase 2A
Injunction Mapping

Map Number:
136-R1

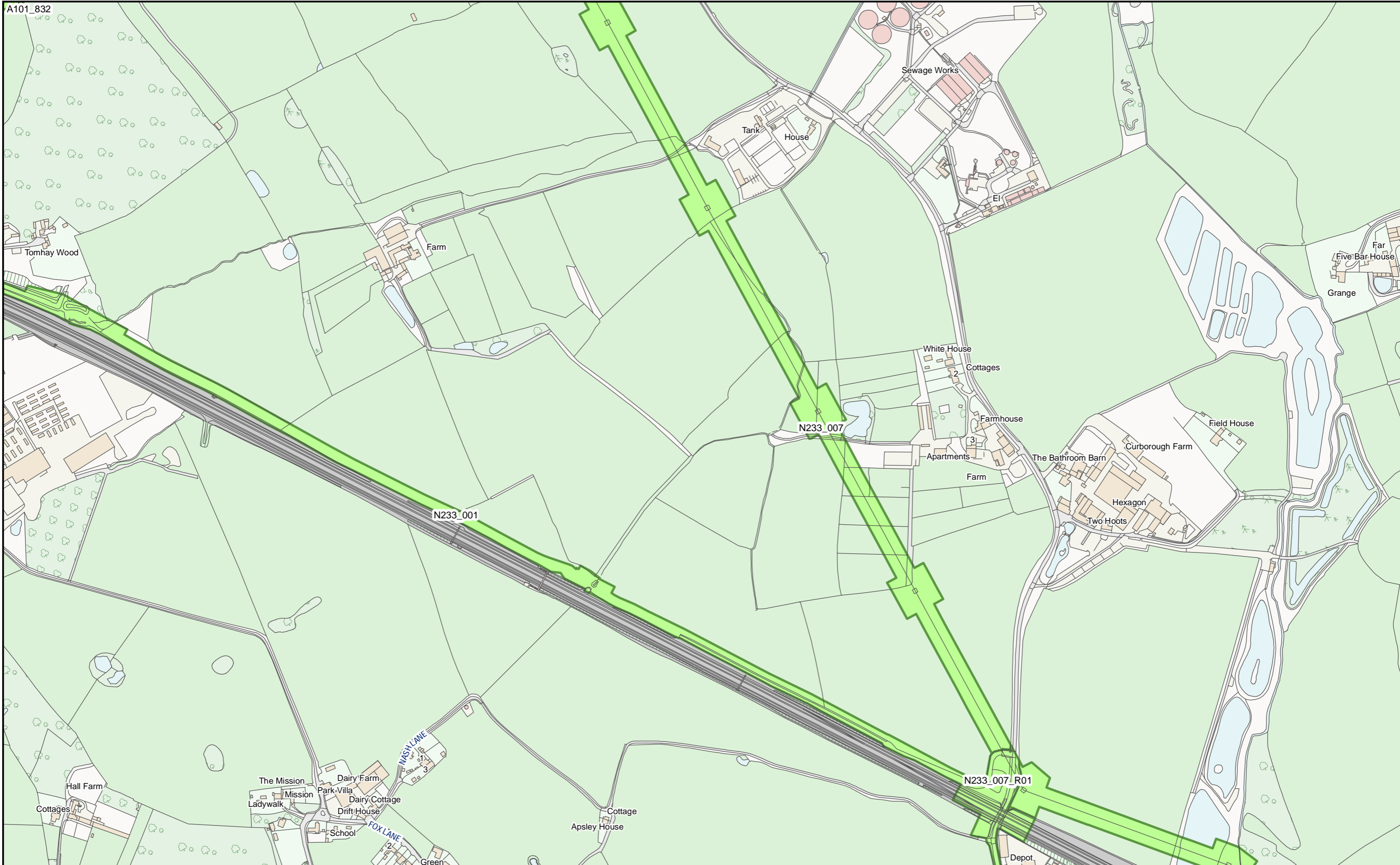
Page 210 of 268
Internal

HS2

Registered in England. Registration number 06791686.
Registered office: 2 Snowhill, Queensway, Birmingham B4 6QA.

Scale at A3: 1:5,000

Doc Number: PH1-HS2-LP-MAP-000-000085-P02 **Supp-C-217** **Date:** 21/03/23



HS2 Ltd accept no responsibility for any circumstances, which arise from the reproduction of this map after alteration, amendment or abbreviation or if it issued in part or issued incomplete in any way.

© Crown copyright and database rights 2023
OS 100049190

Derived from (...cite the scale of the BGS data used...) scale BGS Digital Data under licence 2011/111 BP British Geological Survey, © NERC.

Contains Environment Agency information © Environment Agency and database right.

© Crown copyright material is reproduced with the permission of Land Registry under delegated authority from the Controller of HMSO.

This material was last updated on [date] and may not be copied, distributed, sold or published without the formal permission of Land Registry and Ordnance Survey. Only an official copy of a title plan or register obtained from the Land Registry may be used for legal or other official purposes. © Crown Copyright Ordnance Survey.

Legend

- Acquired Land (Freehold and leasehold)
- Temporary Possession Land S15/S16



High Speed Two
Phase One/ Phase 2A
Injunction Mapping

Map Number:
136-L1

Page 211 of 268
Internal

HS2

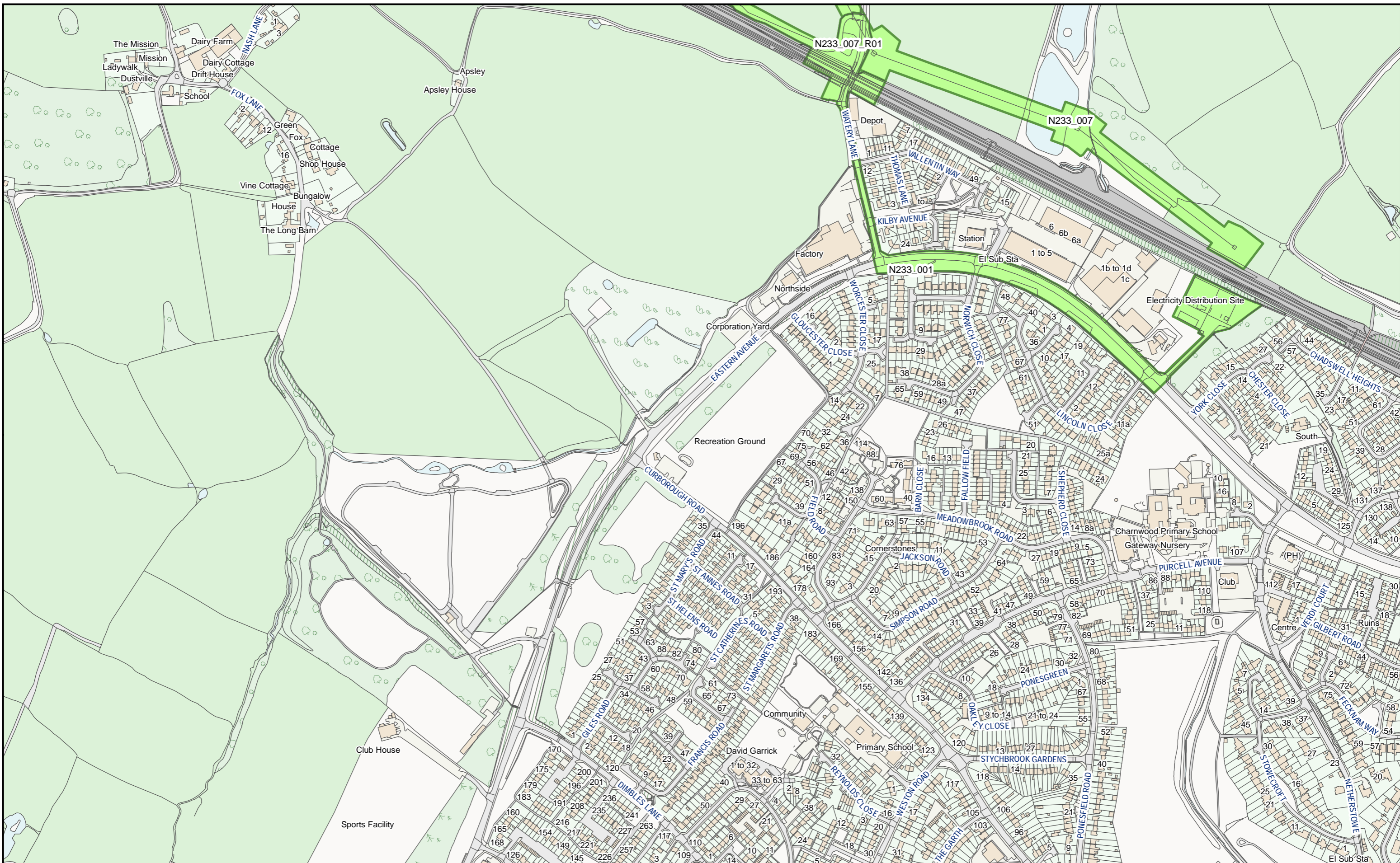
Registered in England. Registration number 06791686.
Registered office: 2 Snowhill, Queensway, Birmingham B4 6QA.

Scale at A3: 1:5,000

Doc Number: PH1-HS2-LP-MAP-000-000085-P02

SUPP-C-218

Date: 21/03/23



HS2 Ltd accept no responsibility for any circumstances, which arise from the reproduction of this map after alteration, amendment or abbreviation or if it issued in part or issued incomplete in any way.

© Crown copyright and database rights 2023
OS 100049190

Derived from (...cite the scale of the BGS data used...) scale BGS Digital Data under licence 2011/111 BP British Geological Survey, © NERC.

Contains Environment Agency information © Environment Agency and database right.

© Crown copyright material is reproduced with the permission of Land Registry under delegated authority from the Controller of HMSO.

This material was last updated on [date] and may not be copied, distributed, sold or published without the formal permission of Land Registry and Ordnance Survey. Only an official copy of a title plan or register obtained from the Land Registry may be used for legal or other official purposes. © Crown Copyright Ordnance Survey.

Legend

- Acquired Land (Freehold and leasehold)
- Temporary Possession Land S15/S16



High Speed Two
Phase One/ Phase 2A
Injunction Mapping

Map Number:
136-L2

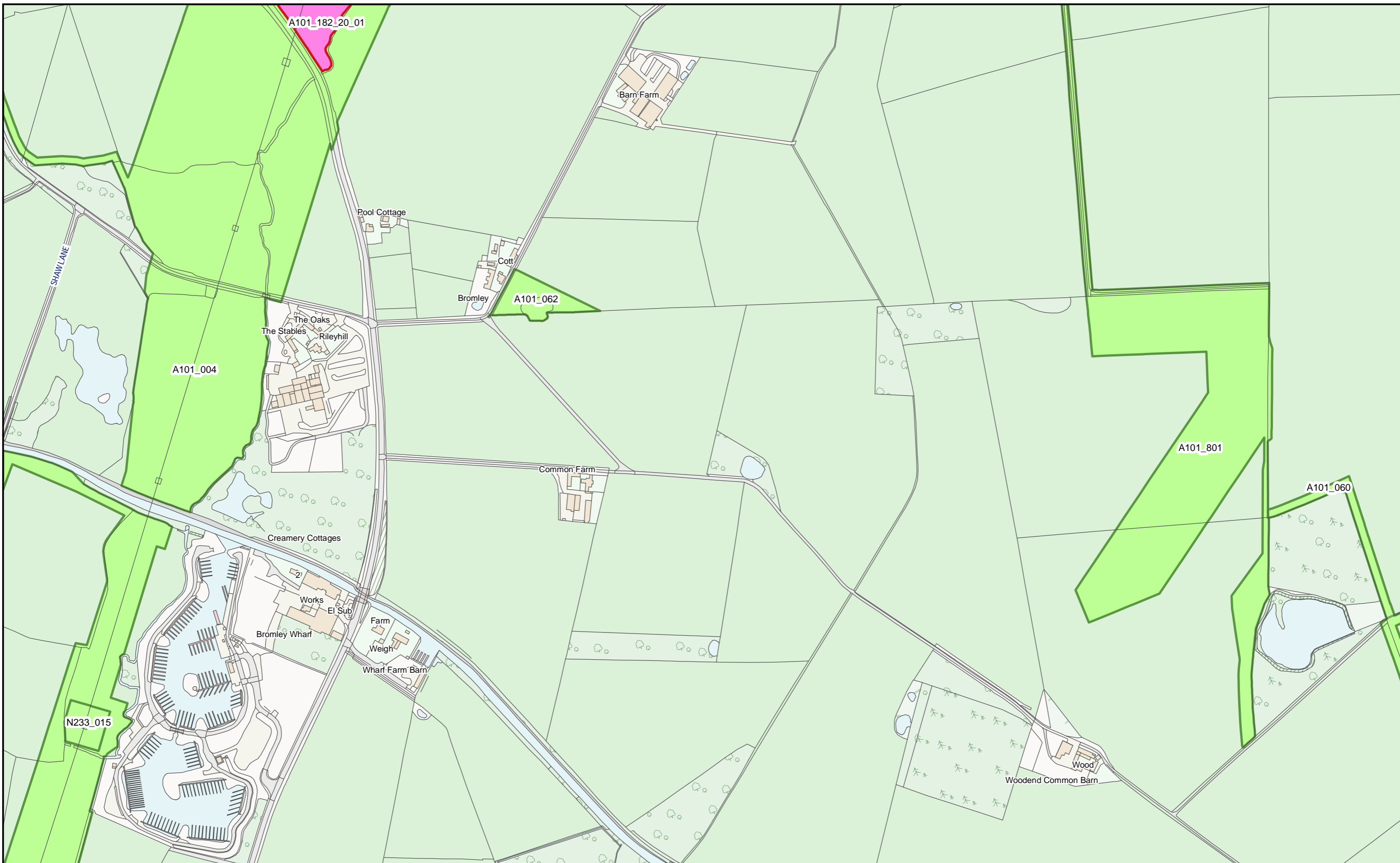
Page 212 of 268
Internal

HS2

Registered in England. Registration number 06791686.
Registered office: 2 Snowhill, Queensway, Birmingham B4 6GA.

Scale at A3: 1:5,000

Doc Number: PH1-HS2-LP-MAP-000-000085-P02 **SUPP-C-219** Date: 21/03/23



HS2 Ltd accept no responsibility for any circumstances, which arise from the reproduction of this map after alteration, amendment or abbreviation or if it issued in part or issued incomplete in any way.

© Crown copyright and database rights 2023
OS 100049190

Derived from (...cite the scale of the BGS data used...) scale BGS Digital Data under licence 2011/111 BP British Geological Survey, © NERC.

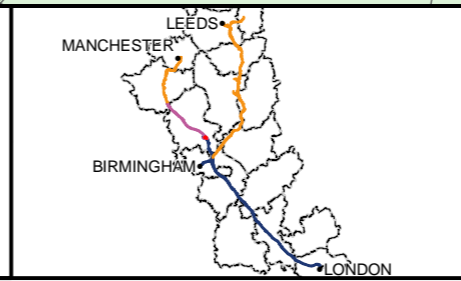
Contains Environment Agency information © Environment Agency and database right.

© Crown copyright material is reproduced with the permission of Land Registry under delegated authority from the Controller of HMSO.

This material was last updated on [date] and may not be copied, distributed, sold or published without the formal permission of Land Registry and Ordnance Survey. Only an official copy of a title plan or register obtained from the Land Registry may be used for legal or other official purposes. © Crown Copyright Ordnance Survey.

Legend

- Acquired Land (Freehold and leasehold)
- Temporary Possession Land S15/S16



High Speed Two
Phase One/ Phase 2A
Injunction Mapping

Map Number:
137

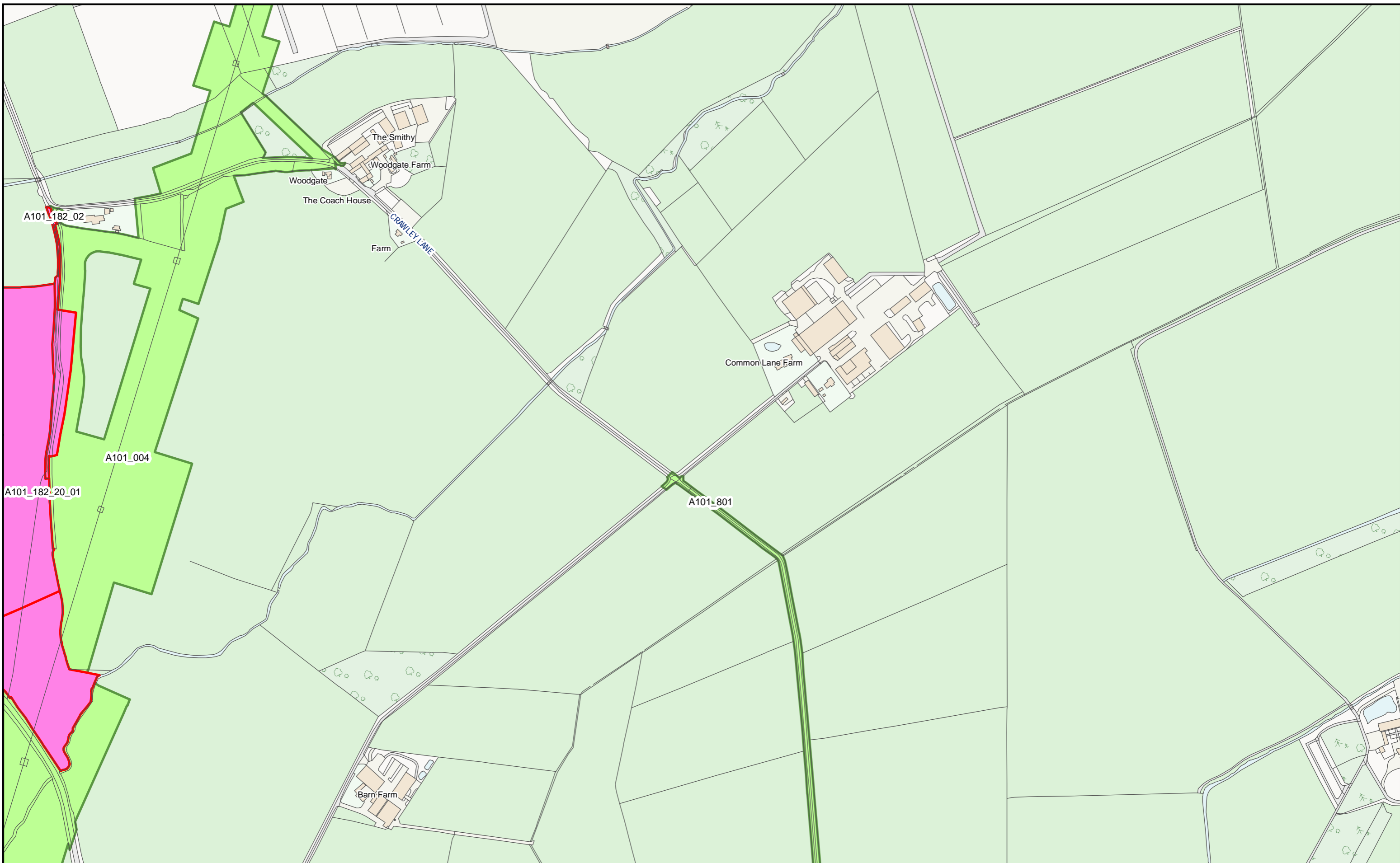
Page 213 of 268
Internal

HS2

Registered in England. Registration number 06791686.
Registered office: 2 Snowhill, Queensway, Birmingham B4 6GA.

Scale at A3: 1:5,000

Doc Number: PH1-HS2-LP-MAP-000-000085-P02 **Supp-C-220** **Date:** 21/03/23



HS2 Ltd accept no responsibility for any circumstances, which arise from the reproduction of this map after alteration, amendment or abbreviation or if it issued in part or issued incomplete in any way.

© Crown copyright and database rights 2023
OS 100049190

Derived from (...cite the scale of the BGS data used...) scale BGS Digital Data under licence 2011/111 BP British Geological Survey, © NERC.

Contains Environment Agency information © Environment Agency and database right.

© Crown copyright material is reproduced with the permission of Land Registry under delegated authority from the Controller of HMSO.

This material was last updated on [date] and may not be copied, distributed, sold or published without the formal permission of Land Registry and Ordnance Survey. Only an official copy of a title plan or register obtained from the Land Registry may be used for legal or other official purposes. © Crown Copyright Ordnance Survey.

Legend

- Acquired Land (Freehold and leasehold)
- Temporary Possession Land S15/S16



High Speed Two
Phase One/ Phase 2A
Injunction Mapping

Map Number:
137-R1

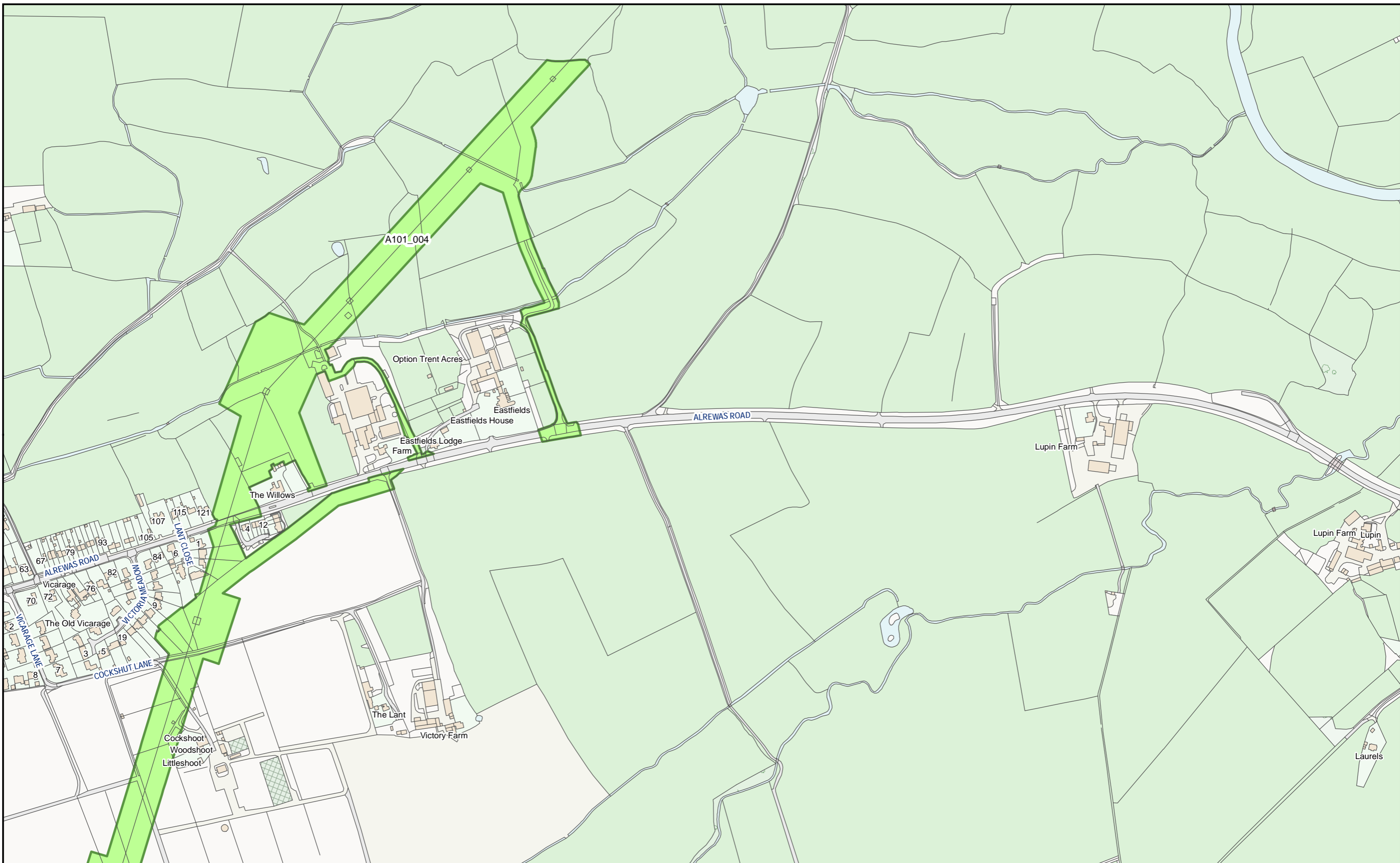
Page 214 of 268
Internal

HS2

Registered in England. Registration number 06791686.
Registered office: 2 Snowhill, Queensway, Birmingham B4 6GA.

Scale at A3: 1:5,000

Doc Number: PH1-HS2-LP-MAP-000-000085-P02 **Supp-C-221** **Date:** 21/03/23



HS2 Ltd accept no responsibility for any circumstances, which arise from the reproduction of this map after alteration, amendment or abbreviation or if it issued in part or issued incomplete in any way.

© Crown copyright and database rights 2023
OS 100049190

Derived from (...cite the scale of the BGS data used...) scale BGS Digital Data under licence 2011/111 BP British Geological Survey, © NERC.

Contains Environment Agency information © Environment Agency and database right.

© Crown copyright material is reproduced with the permission of Land Registry under delegated authority from the Controller of HMSO.

This material was last updated on [date] and may not be copied, distributed, sold or published without the formal permission of Land Registry and Ordnance Survey. Only an official copy of a title plan or register obtained from the Land Registry may be used for legal or other official purposes. © Crown Copyright Ordnance Survey.

Legend

- Acquired Land (Freehold and leasehold)
- Temporary Possession Land S15/S16



High Speed Two
Phase One/ Phase 2A
Injunction Mapping

Map Number:
137-R2

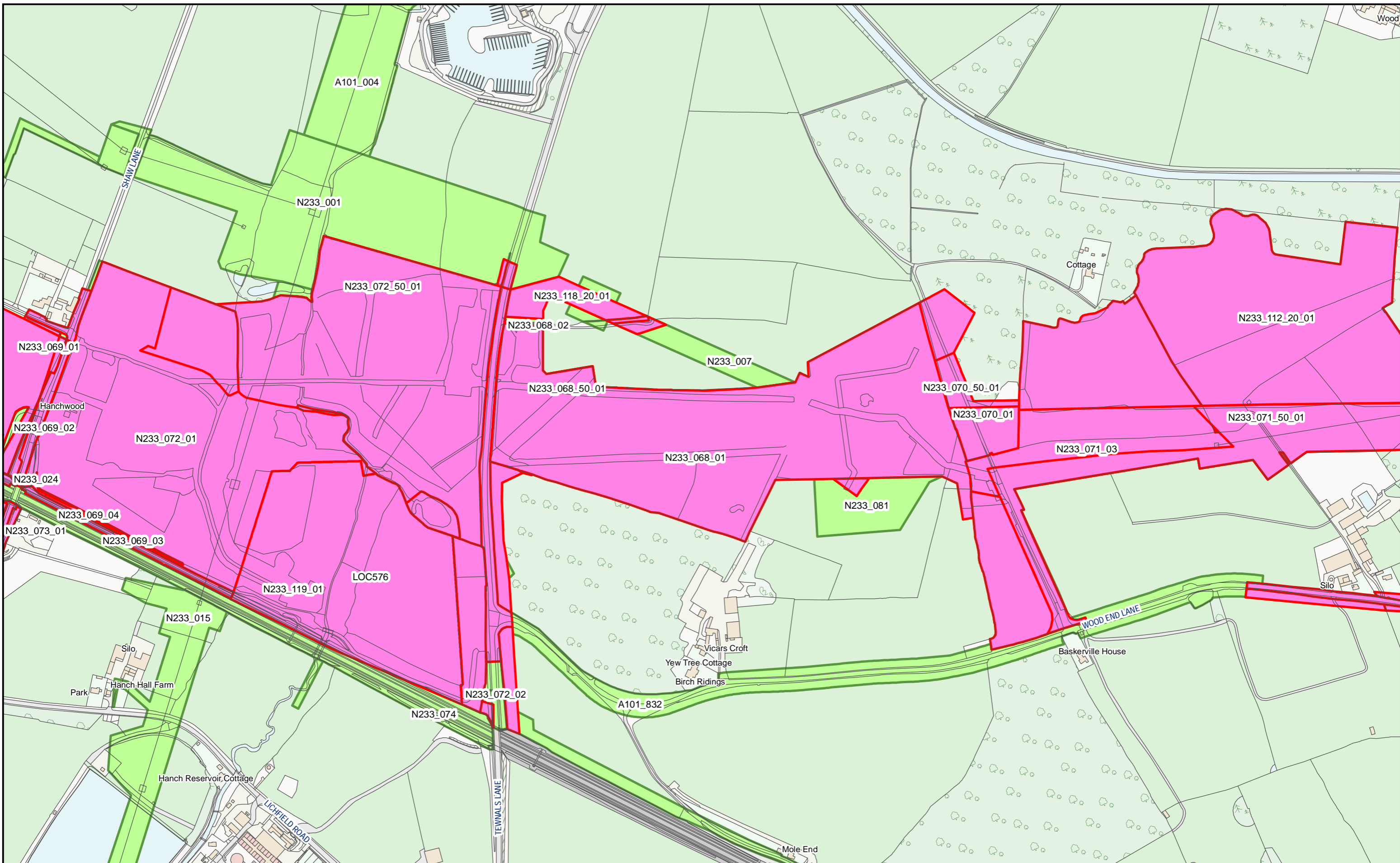
Page 215 of 268
Internal

HS2

Registered in England. Registration number 06791686.
Registered office: 2 Snowhill, Queensway, Birmingham B4 6GA.

Scale at A3: 1:5,000

Doc Number: PH1-HS2-LP-MAP-000-000085-P02 **SUPP-C-222** Date: 21/03/23



HS2 Ltd accept no responsibility for any circumstances, which arise from the reproduction of this map after alteration, amendment or abbreviation or if it issued in part or issued incomplete in any way.

© Crown copyright and database rights 2023
OS 100049190

Derived from (...cite the scale of the BGS data used...) scale BGS Digital Data under licence 2011/111 BP British Geological Survey, © NERC.

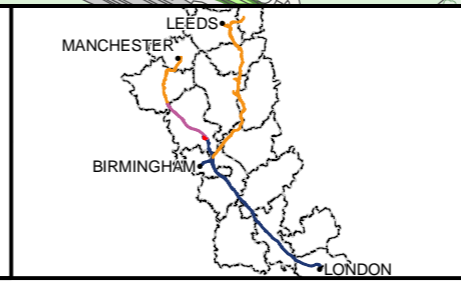
Contains Environment Agency information © Environment Agency and database right.

© Crown copyright material is reproduced with the permission of Land Registry under delegated authority from the Controller of HMSO.

This material was last updated on [date] and may not be copied, distributed, sold or published without the formal permission of Land Registry and Ordnance Survey. Only an official copy of a title plan or register obtained from the Land Registry may be used for legal or other official purposes. © Crown Copyright Ordnance Survey.

Legend

- Acquired Land (Freehold and leasehold)
- Temporary Possession Land S15/S16



High Speed Two
Phase One/ Phase 2A
Injunction Mapping

Map Number:
137-L1

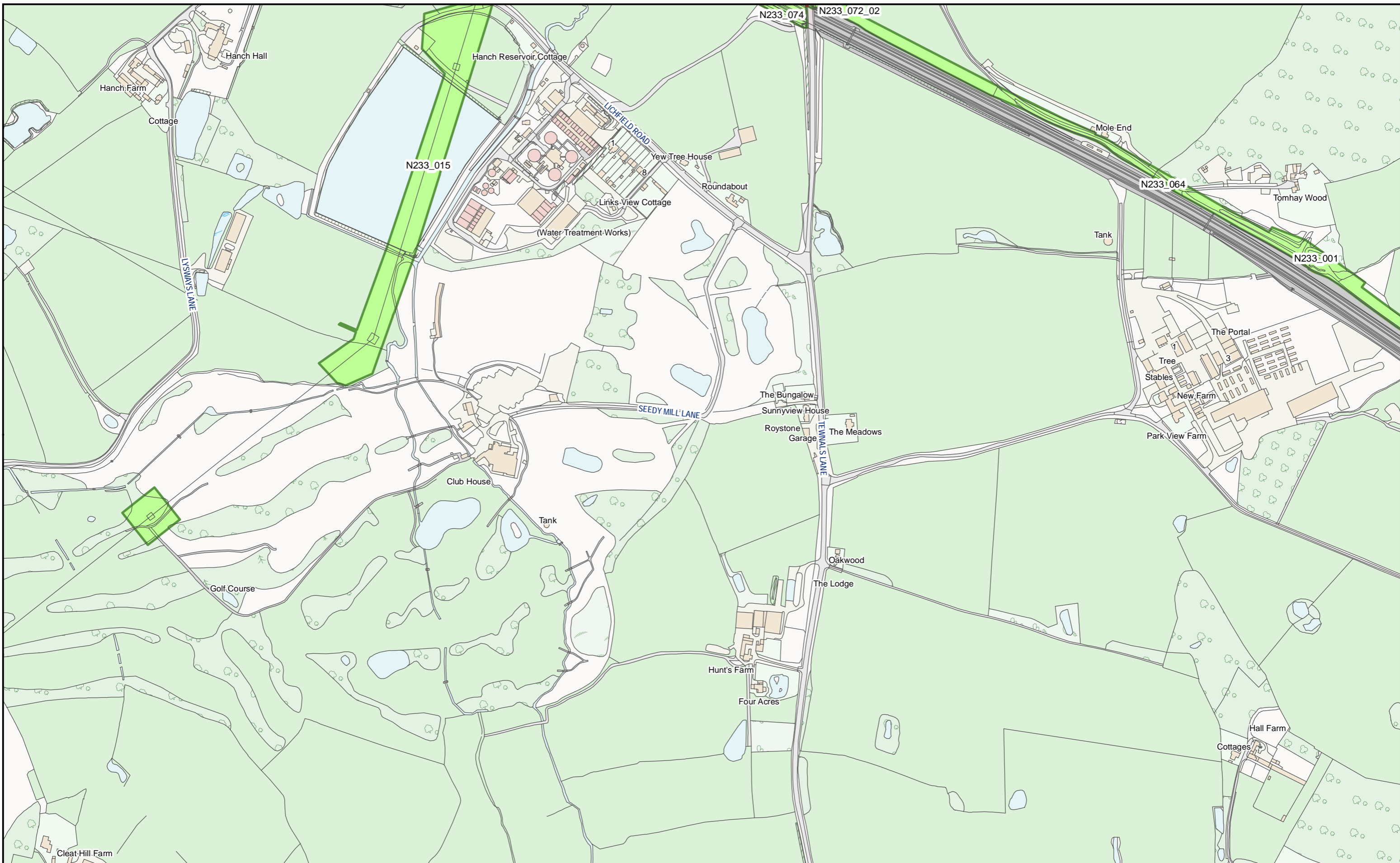
Page 216 of 268
Internal

HS2

Registered in England. Registration number 06791686.
Registered office: 2 Snowhill, Queensway, Birmingham B4 6GA.

Scale at A3: 1:5,000

Doc Number: PH1-HS2-LP-MAP-000-000085-P02 **Supp-C-223** **Date:** 21/03/23



HS2 Ltd accept no responsibility for any circumstances, which arise from the reproduction of this map after alteration, amendment or abbreviation or if it issued in part or issued incomplete in any way.

© Crown copyright and database rights 2023
OS 100049190

Derived from (...cite the scale of the BGS data used...) scale BGS Digital Data under licence 2011/111 BP British Geological Survey, © NERC.

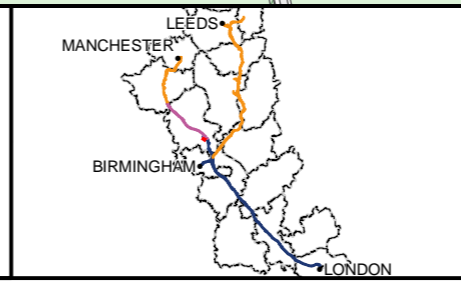
Contains Environment Agency information © Environment Agency and database right.

© Crown copyright material is reproduced with the permission of Land Registry under delegated authority from the Controller of HMSO.

This material was last updated on [date] and may not be copied, distributed, sold or published without the formal permission of Land Registry and Ordnance Survey. Only an official copy of a title plan or register obtained from the Land Registry may be used for legal or other official purposes. © Crown Copyright Ordnance Survey.

Legend

- Acquired Land (Freehold and leasehold)
- Temporary Possession Land S15/S16



High Speed Two
Phase One/ Phase 2A
Injunction Mapping

Map Number:
137-L2

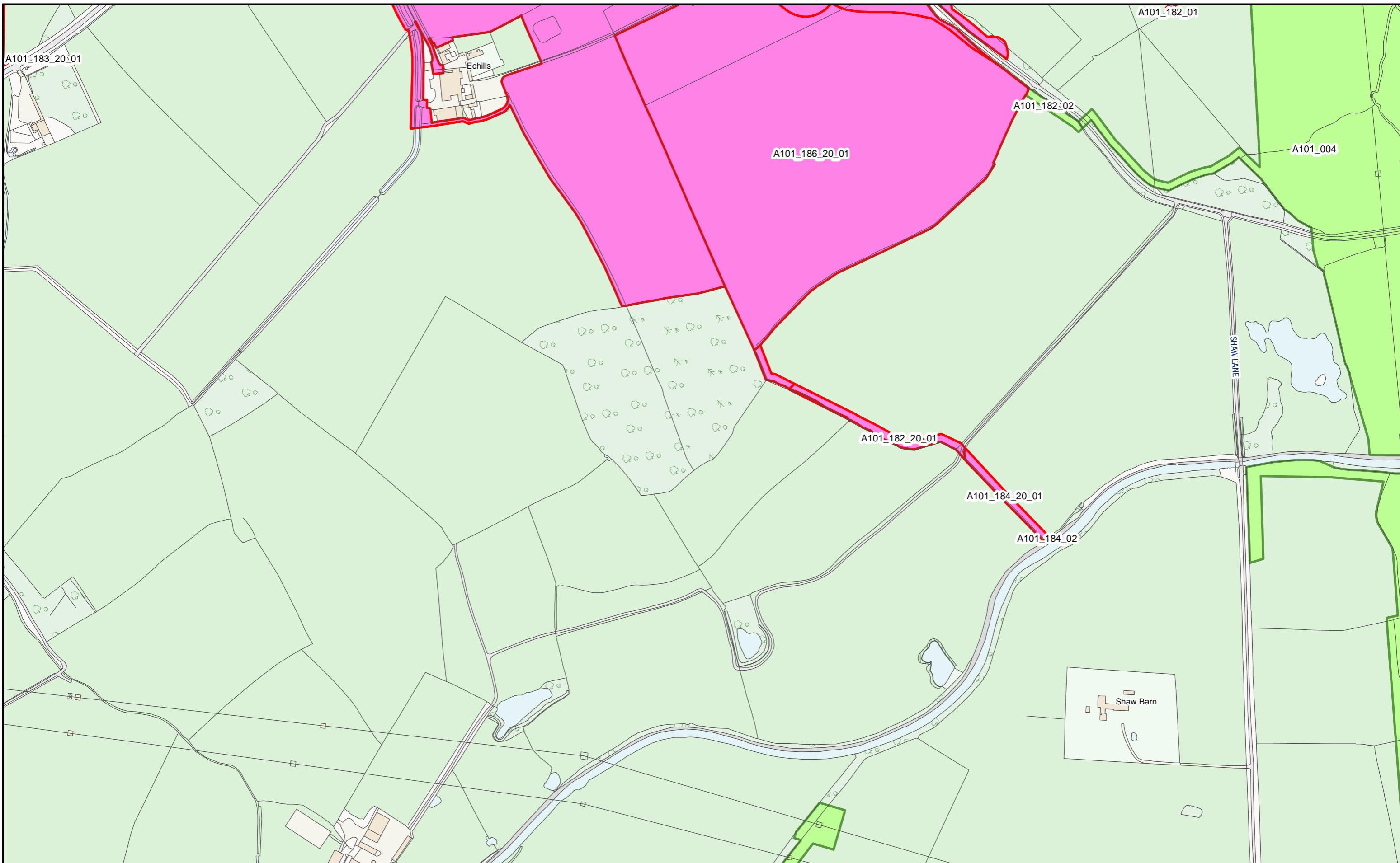
Page 217 of 268
Internal

HS2

Registered in England. Registration number 06791686.
Registered office: 2 Snowhill, Queensway, Birmingham B4 6GA.

Scale at A3: 1:5,000

Doc Number: PH1-HS2-LP-MAP-000-000085-P02 **Supp-C-224** **Date:** 21/03/23



HS2 Ltd accept no responsibility for any circumstances, which arise from the reproduction of this map after alteration, amendment or abbreviation or if it issued in part or issued incomplete in any way.

© Crown copyright and database rights 2023
OS 100049190

Derived from (...cite the scale of the BGS data used...) scale BGS Digital Data under licence 2011/111 BP British Geological Survey, © NERC.

Contains Environment Agency information © Environment Agency and database right.

© Crown copyright material is reproduced with the permission of Land Registry under delegated authority from the Controller of HMSO.

This material was last updated on [date] and may not be copied, distributed, sold or published without the formal permission of Land Registry and Ordnance Survey. Only an official copy of a title plan or register obtained from the Land Registry may be used for legal or other official purposes. © Crown Copyright Ordnance Survey.

- Legend**
- █ Acquired Land (Freehold and leasehold)
 - █ Temporary Possession Land S15/S16



High Speed Two
Phase One/ Phase 2A
Injunction Mapping

Map Number:
138

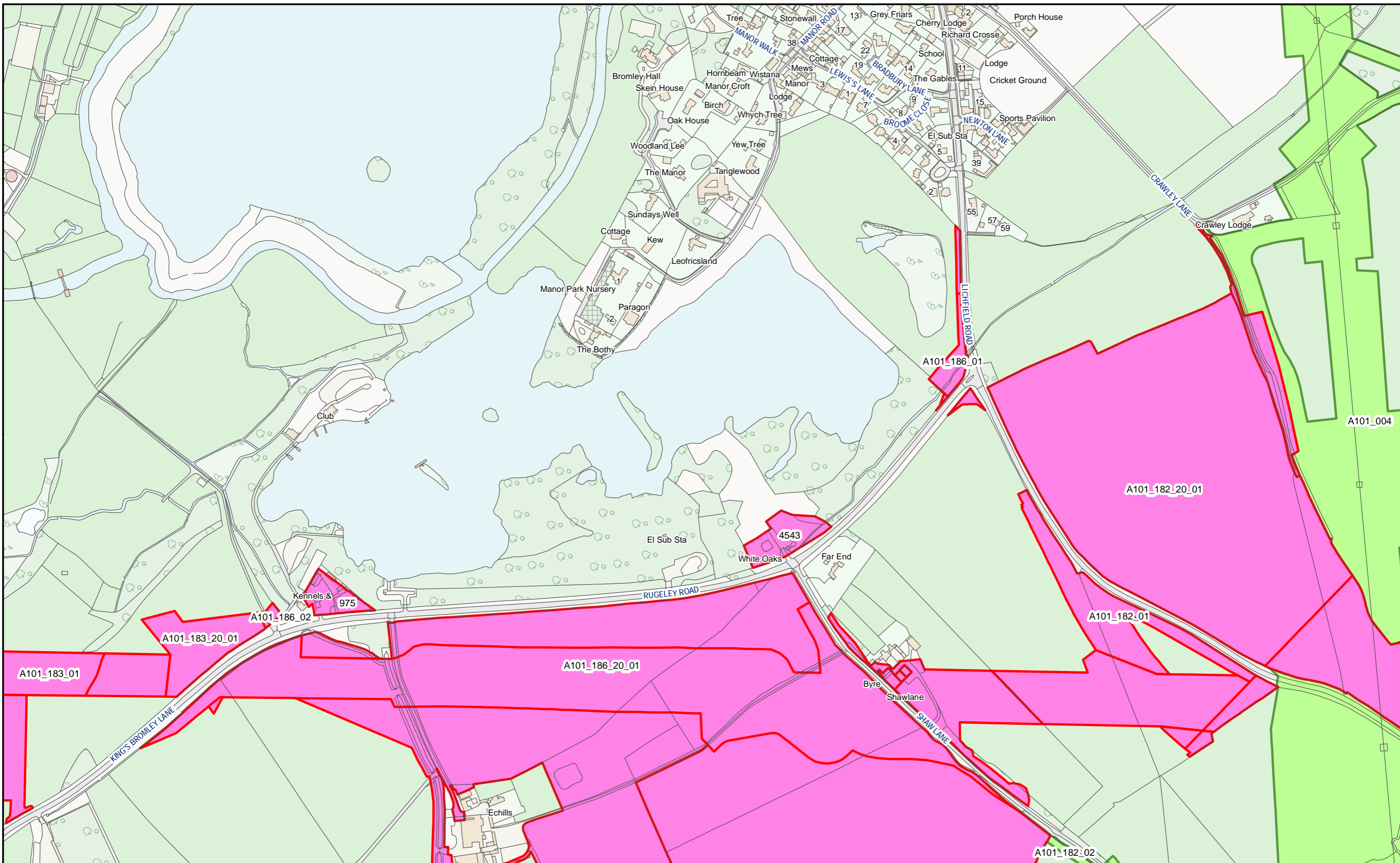
Page 218 of 268
Internal

HS2

Registered in England. Registration number 06791686.
Registered office: 2 Snowhill, Queensway, Birmingham B4 6GA.

Scale at A3: 1:5,000


Doc Number: PH1-HS2-LP-MAP-000-000085-P02 **SUPP-C-225** Date: 21/03/23



HS2 Ltd accept no responsibility for any circumstances, which arise from the reproduction of this map after alteration, amendment or abbreviation or if it issued in part or issued incomplete in any way.
 © Crown copyright and database rights 2023
 OS 100049190
 Derived from (...cite the scale of the BGS data used...) scale BGS Digital Data under licence 2011/111 BP British Geological Survey, © NERC.
 Contains Environment Agency information © Environment Agency and database right.
 © Crown copyright material is reproduced with the permission of Land Registry under delegated authority from the Controller of HMSO.
 This material was last updated on [date] and may not be copied, distributed, sold or published without the formal permission of Land Registry and Ordnance Survey. Only an official copy of a title plan or register obtained from the Land Registry may be used for legal or other official purposes. © Crown Copyright Ordnance Survey.

Legend

- Acquired Land (Freehold and leasehold)
- Temporary Possession Land S15/S16



High Speed Two
Phase One/ Phase 2A
Injunction Mapping

Map Number:
138-R1

Page 219 of 268
Internal

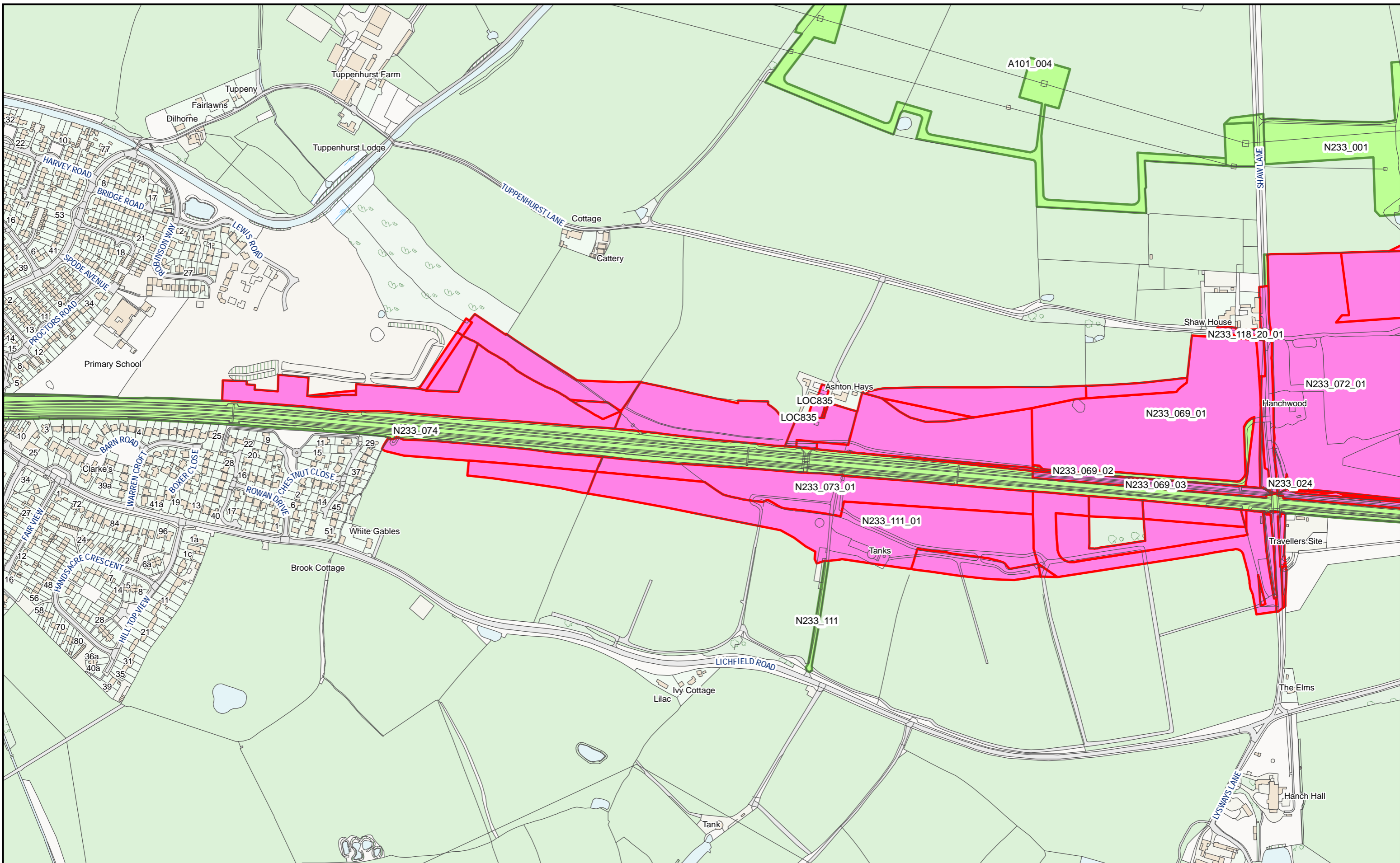
HS2

Registered in England. Registration number 06791686.
Registered office: 2 Snowhill, Queensway, Birmingham B4 6QA.

Scale at A3: 1:5,000

0 50 100 150
Metres

Doc Number: PH1-HS2-LP-MAP-000-000085-P02
 Date: 21/03/23



HS2 Ltd accept no responsibility for any circumstances, which arise from the reproduction of this map after alteration, amendment or abbreviation or if it issued in part or issued incomplete in any way.

© Crown copyright and database rights 2023
OS 100049190

Derived from (... cite the scale of the BGS data used...) scale BGS Digital Data under licence 2011/111 BP British Geological Survey, © NERC.

Contains Environment Agency information © Environment Agency and database right.

© Crown copyright material is reproduced with the permission of Land Registry under delegated authority from the Controller of HMSO.

This material was last updated on [date] and may not be copied, distributed, sold or published without the formal permission of Land Registry and Ordnance Survey. Only an official copy of a title plan or register obtained from the Land Registry may be used for legal or other official purposes. © Crown Copyright Ordnance Survey.

Legend

- Acquired Land (Freehold and leasehold)
- Temporary Possession Land S15/S16



High Speed Two
Phase One/ Phase 2A
Injunction Mapping

Map Number:
138-L1

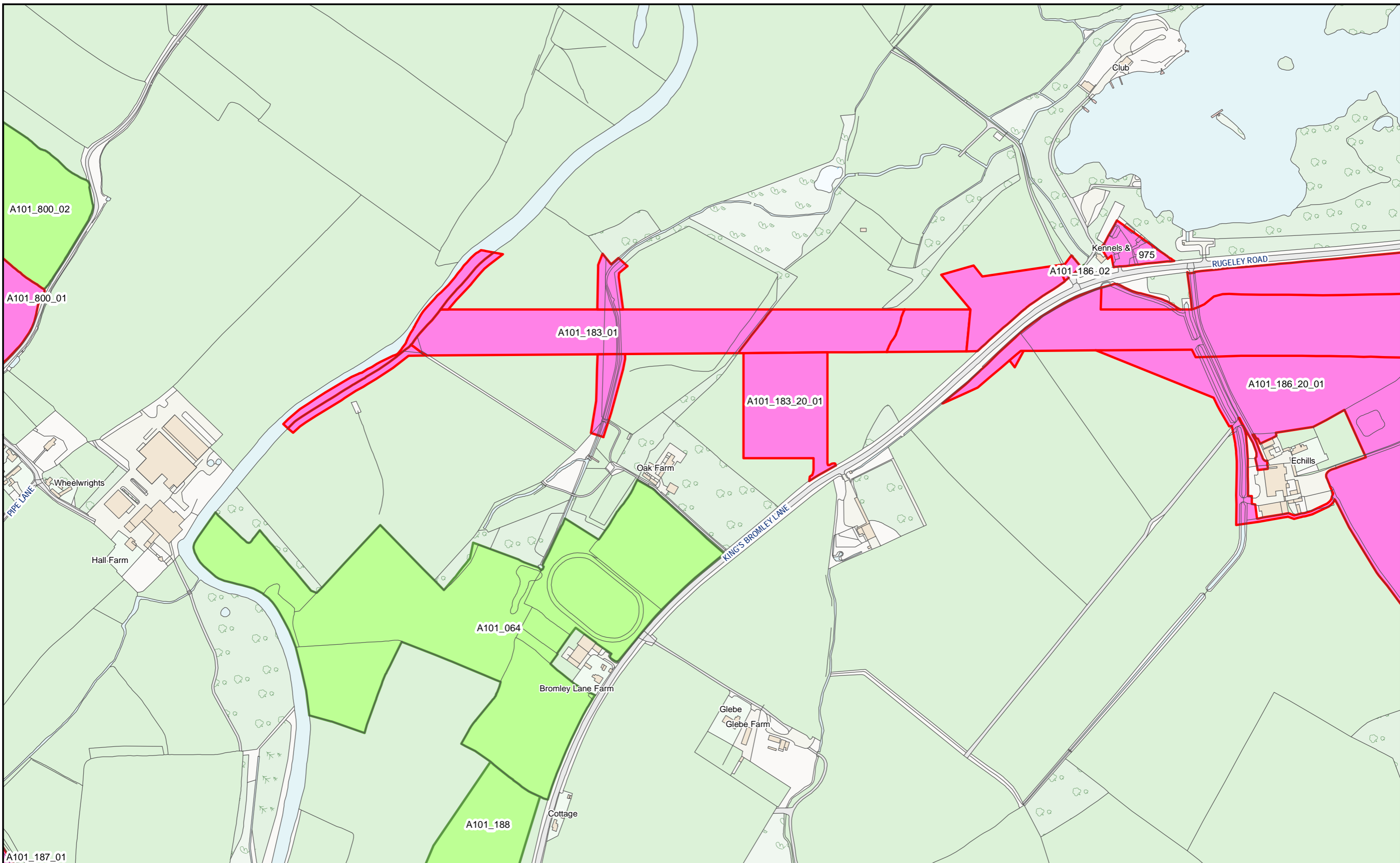
Page 220 of 268
Internal

HS2

Registered in England. Registration number 06791686.
Registered office: 2 Snowhill, Queensway, Birmingham B4 6GA.

Scale at A3: 1:5,000

Doc Number: PH1-HS2-LP-MAP-000-000085-P02 **SUPP-C-227** Date: 21/03/23



HS2 Ltd accept no responsibility for any circumstances, which arise from the reproduction of this map after alteration, amendment or abbreviation or if it issued in part or issued incomplete in any way.

© Crown copyright and database rights 2023
OS 100049190

Derived from (...cite the scale of the BGS data used...) scale BGS Digital Data under licence 2011/111 BP British Geological Survey, © NERC.

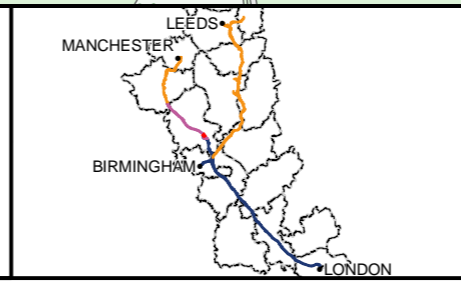
Contains Environment Agency information © Environment Agency and database right.

© Crown copyright material is reproduced with the permission of Land Registry under delegated authority from the Controller of HMSO.

This material was last updated on [date] and may not be copied, distributed, sold or published without the formal permission of Land Registry and Ordnance Survey. Only an official copy of a title plan or register obtained from the Land Registry may be used for legal or other official purposes. © Crown Copyright Ordnance Survey.

Legend

- Acquired Land (Freehold and leasehold)
- Temporary Possession Land S15/S16



High Speed Two
Phase One/ Phase 2A
Injunction Mapping

Map Number:
139

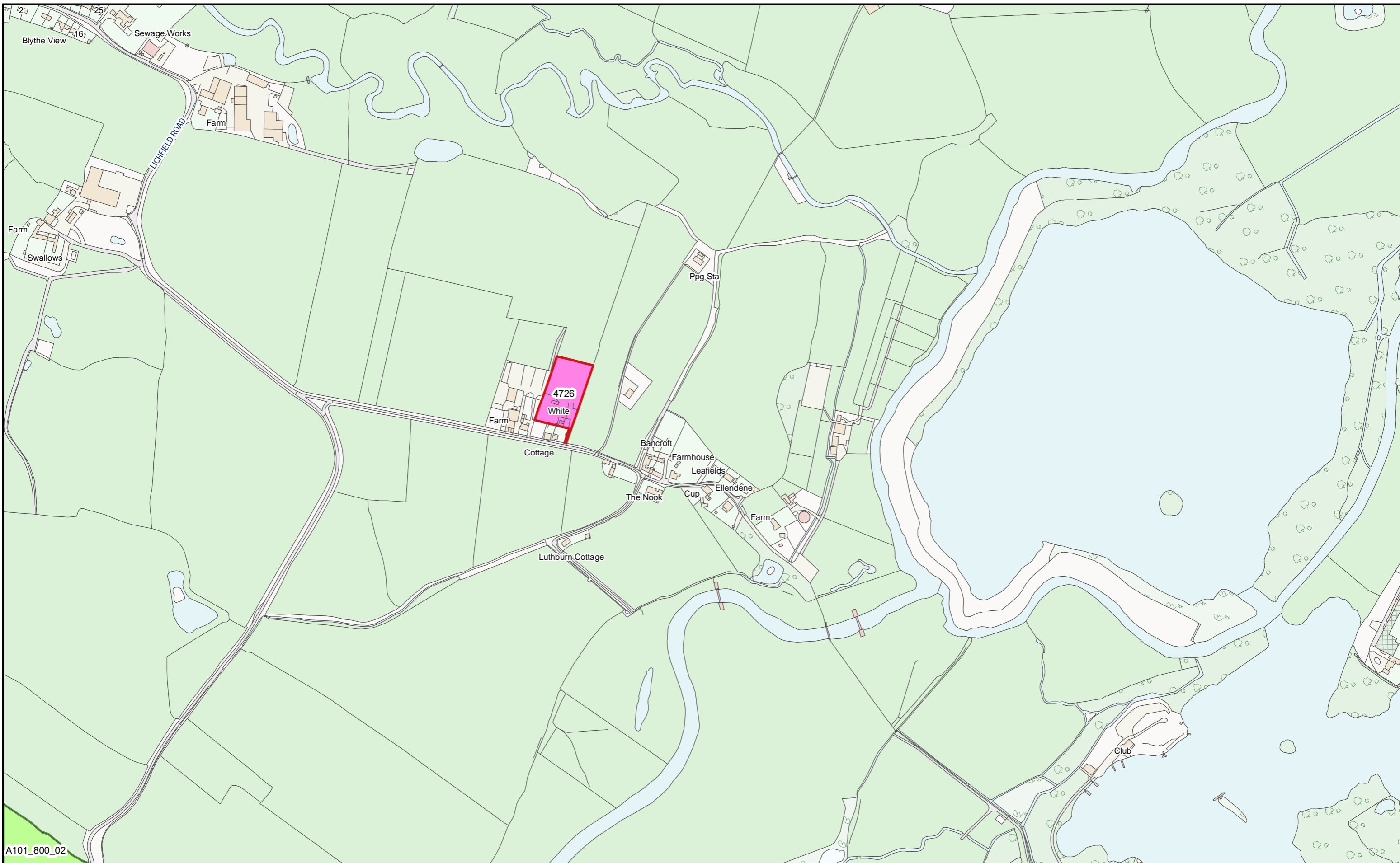
Page 221 of 268
Internal

HS2

Registered in England. Registration number 06791686.
Registered office: 2 Snowhill, Queensway, Birmingham B4 6GA.

Scale at A3: 1:5,000

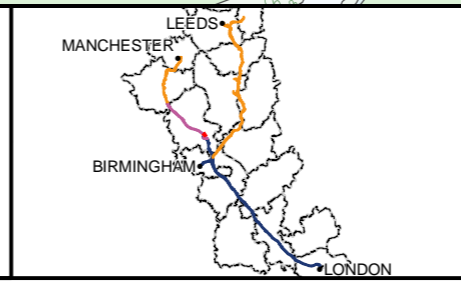
Doc Number: PH1-HS2-LP-MAP-000-000085-P02 **Supp-C-228** **Date:** 21/03/23



A101_800_02

HS2 Ltd accept no responsibility for any circumstances, which arise from the reproduction of this map after alteration, amendment or abbreviation or if it issued in part or issued incomplete in any way.
 © Crown copyright and database rights 2023
 OS 100049190
 Derived from (...cite the scale of the BGS data used...) scale BGS Digital Data under licence 2011/111 BP British Geological Survey, © NERC.
 Contains Environment Agency information © Environment Agency and database right.
 © Crown copyright material is reproduced with the permission of Land Registry under delegated authority from the Controller of HMSO.
 This material was last updated on [date] and may not be copied, distributed, sold or published without the formal permission of Land Registry and Ordnance Survey. Only an official copy of a title plan or register obtained from the Land Registry may be used for legal or other official purposes. © Crown Copyright Ordnance Survey.


- Legend**
- Acquired Land (Freehold and leasehold)
 - Temporary Possession Land S15/S16



High Speed Two
 Phase One/ Phase 2A
 Injunction Mapping

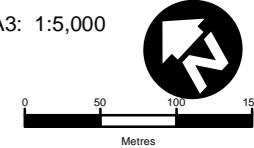
Map Number:
 139-R1

Page 222 of 268
Internal



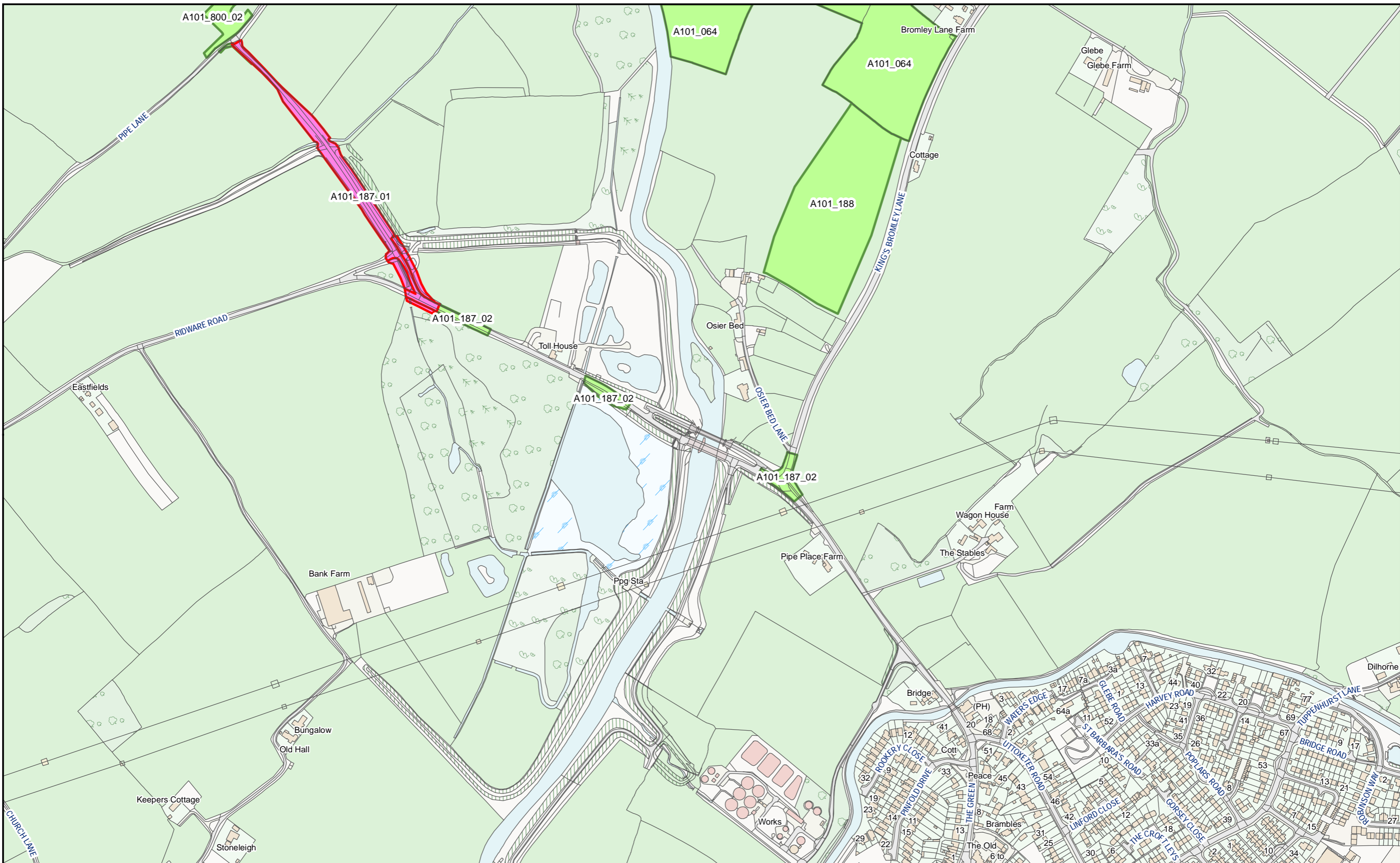
Registered in England. Registration number 06791686.
 Registered office: 2 Snowhill, Queensway, Birmingham B4 6GA.

Scale at A3: 1:5,000



SUPP-C-229

Doc Number: PH1-HS2-LP-MAP-000-000085-P02 Date: 21/03/23



HS2 Ltd accept no responsibility for any circumstances, which arise from the reproduction of this map after alteration, amendment or abbreviation or if it issued in part or issued incomplete in any way.

© Crown copyright and database rights 2023
OS 100049190

Derived from (...cite the scale of the BGS data used...) scale BGS Digital Data under licence 2011/111 BP British Geological Survey, © NERC.

Contains Environment Agency information © Environment Agency and database right.

© Crown copyright material is reproduced with the permission of Land Registry under delegated authority from the Controller of HMSO.

This material was last updated on [date] and may not be copied, distributed, sold or published without the formal permission of Land Registry and Ordnance Survey. Only an official copy of a title plan or register obtained from the Land Registry may be used for legal or other official purposes. © Crown Copyright Ordnance Survey.

Legend

- Acquired Land (Freehold and leasehold)
- Temporary Possession Land S15/S16



High Speed Two
Phase One/ Phase 2A
Injunction Mapping

Map Number:
139-L1

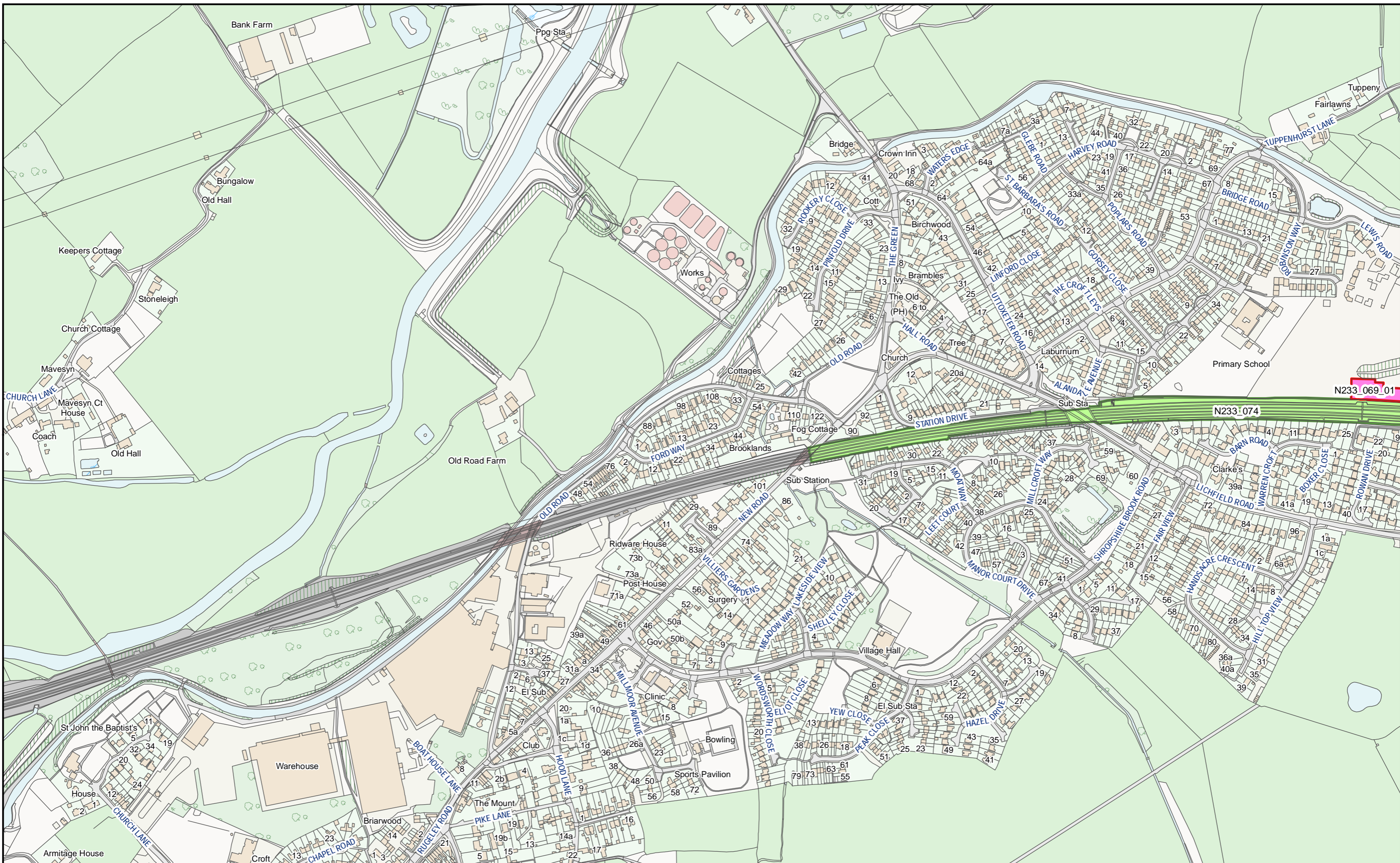
Page 223 of 268
Internal

HS2

Registered in England. Registration number 06791686.
Registered office: 2 Snowhill, Queensway, Birmingham B4 6GA.

Scale at A3: 1:5,000

Doc Number: PH1-HS2-LP-MAP-000-000085-P02
Supp-C-230 Date: 21/03/23



HS2 Ltd accept no responsibility for any circumstances, which arise from the reproduction of this map after alteration, amendment or abbreviation or if it issued in part or issued incomplete in any way.

© Crown copyright and database rights 2023
OS 100049190

Derived from (...cite the scale of the BGS data used...) scale BGS Digital Data under licence 2011/111 BP British Geological Survey, © NERC.

Contains Environment Agency information © Environment Agency and database right.

© Crown copyright material is reproduced with the permission of Land Registry under delegated authority from the Controller of HMSO.

This material was last updated on [date] and may not be copied, distributed, sold or published without the formal permission of Land Registry and Ordnance Survey. Only an official copy of a title plan or register obtained from the Land Registry may be used for legal or other official purposes. © Crown Copyright Ordnance Survey.

Legend

- Acquired Land (Freehold and leasehold)
- Temporary Possession Land S15/S16



High Speed Two
Phase One/ Phase 2A
Injunction Mapping

Map Number:
139-L2

Page 224 of 268
Internal

HS2

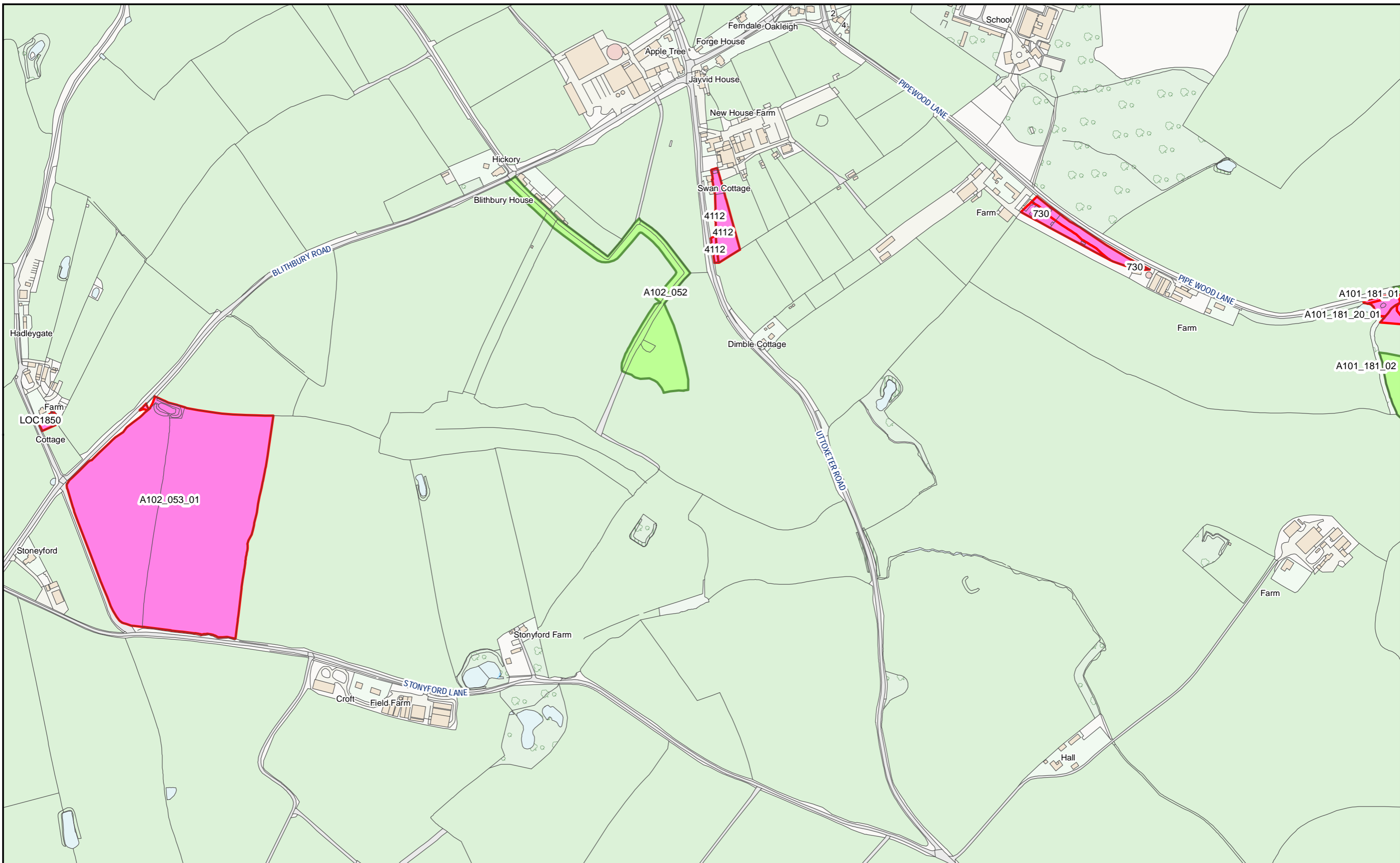
Scale at A3: 1:5,000

Registered in England. Registration number 06791686.
Registered office: 2 Snowhill, Queensway, Birmingham B4 6GA.

SUPP-C-231

Doc Number: PH1-HS2-LP-MAP-000-000085-P02 Date: 21/03/23

MANCHESTER
LEEDS
BIRMINGHAM
LONDON



HS2 Ltd accept no responsibility for any circumstances, which arise from the reproduction of this map after alteration, amendment or abbreviation or if it issued in part or issued incomplete in any way.

© Crown copyright and database rights 2023
OS 100049190

Derived from (...cite the scale of the BGS data used...) scale BGS Digital Data under licence 2011/111 BP British Geological Survey, © NERC.

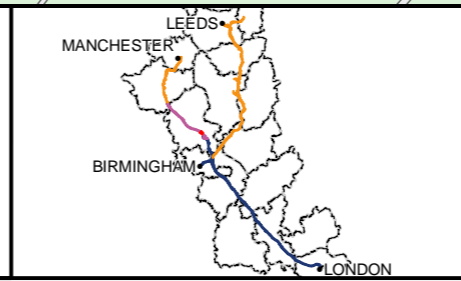
Contains Environment Agency information © Environment Agency and database right.

© Crown copyright material is reproduced with the permission of Land Registry under delegated authority from the Controller of HMSO.

This material was last updated on [date] and may not be copied, distributed, sold or published without the formal permission of Land Registry and Ordnance Survey. Only an official copy of a title plan or register obtained from the Land Registry may be used for legal or other official purposes. © Crown Copyright Ordnance Survey.

Legend

- Acquired Land (Freehold and leasehold)
- Temporary Possession Land S15/S16



High Speed Two
Phase One/ Phase 2A
Injunction Mapping

Map Number:
141

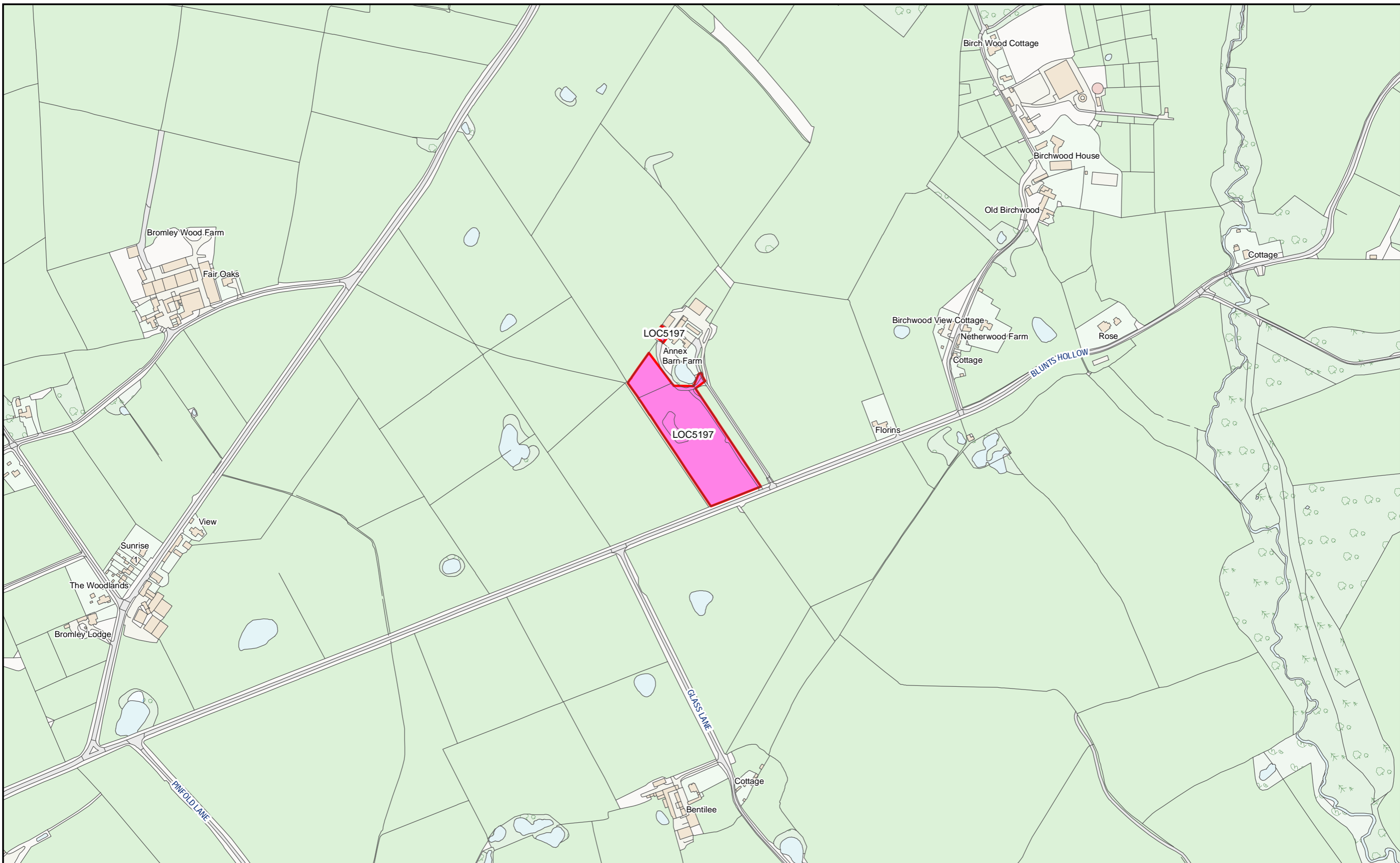
Page 226 of 268
Internal

HS2

Registered in England. Registration number 06791686.
Registered office: 2 Snowhill, Queensway, Birmingham B4 6QA.

Scale at A3: 1:5,000

Doc Number: PH1-HS2-LP-MAP-000-000085-P02 **Supp-C-233** **Date:** 21/03/23



HS2 Ltd accept no responsibility for any circumstances, which arise from the reproduction of this map after alteration, amendment or abbreviation or if it issued in part or issued incomplete in any way.

© Crown copyright and database rights 2023
OS 100049190

Derived from (...cite the scale of the BGS data used...) scale BGS Digital Data under licence 2011/111 BP British Geological Survey, © NERC.

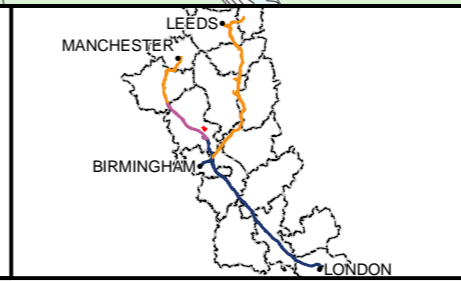
Contains Environment Agency information © Environment Agency and database right.

© Crown copyright material is reproduced with the permission of Land Registry under delegated authority from the Controller of HMSO.

This material was last updated on [date] and may not be copied, distributed, sold or published without the formal permission of Land Registry and Ordnance Survey. Only an official copy of a title plan or register obtained from the Land Registry may be used for legal or other official purposes. © Crown Copyright Ordnance Survey.

Legend

- Acquired Land (Freehold and leasehold)
- Temporary Possession Land S15/S16



High Speed Two
Phase One/ Phase 2A
Injunction Mapping

Map Number:
141-R1

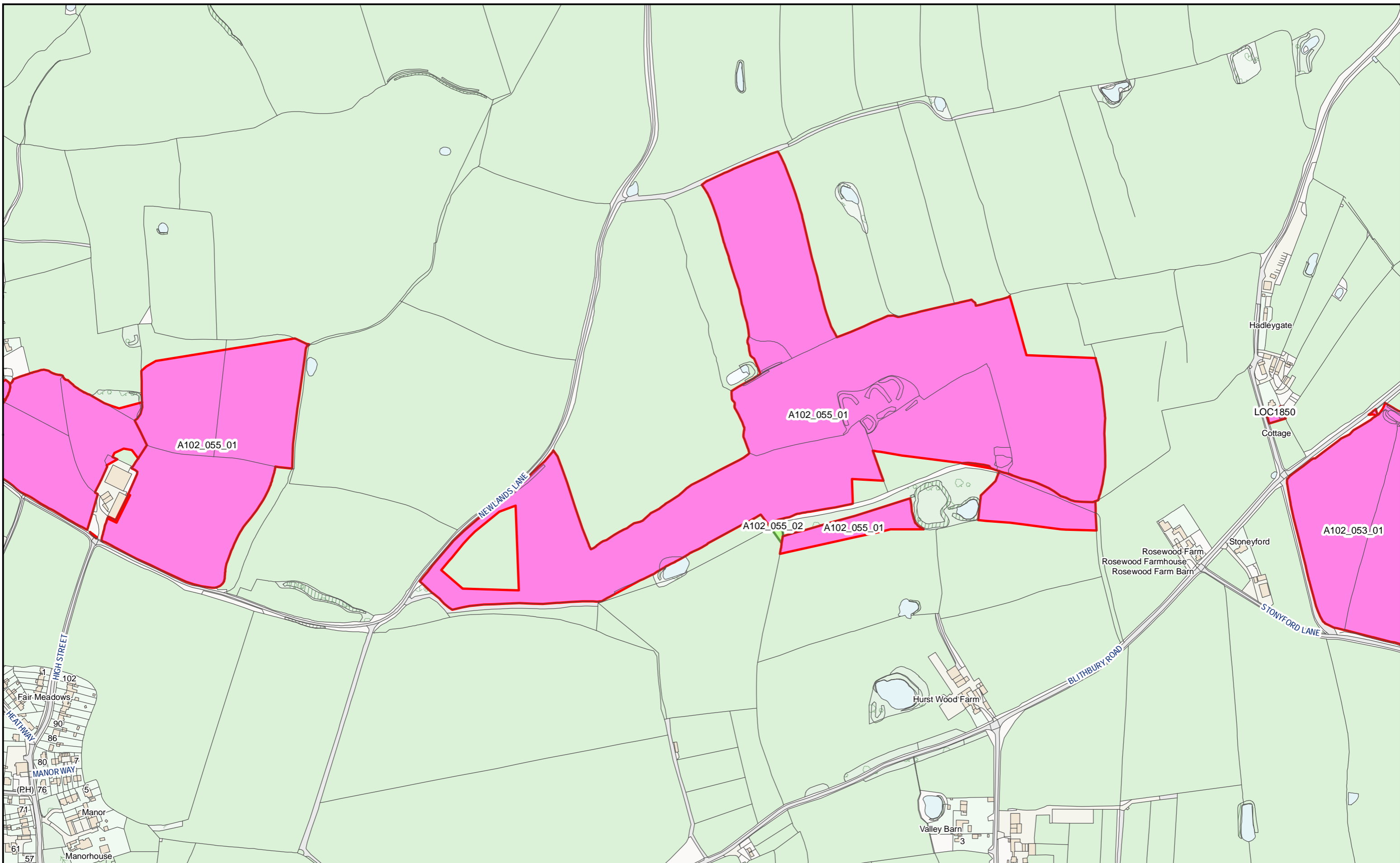
Page 227 of 268
Internal

HS2

Registered in England. Registration number 06791686.
Registered office: 2 Snowhill, Queensway, Birmingham B4 6GA.

Scale at A3: 1:5,000

Doc Number: PH1-HS2-LP-MAP-000-000085-P02 **Supp-C-234** **Date:** 21/03/23



HS2 Ltd accept no responsibility for any circumstances, which arise from the reproduction of this map after alteration, amendment or abbreviation or if it issued in part or issued incomplete in any way.

© Crown copyright and database rights 2023
OS 100049190

Derived from (...cite the scale of the BGS data used...) scale BGS Digital Data under licence 2011/111 BP British Geological Survey, © NERC.

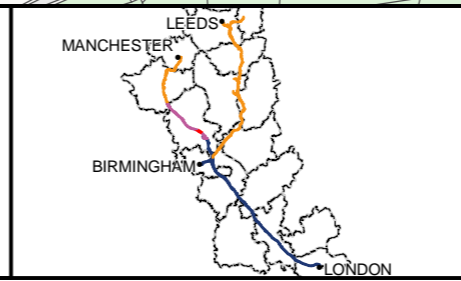
Contains Environment Agency information © Environment Agency and database right.

© Crown copyright material is reproduced with the permission of Land Registry under delegated authority from the Controller of HMSO.

This material was last updated on [date] and may not be copied, distributed, sold or published without the formal permission of Land Registry and Ordnance Survey. Only an official copy of a title plan or register obtained from the Land Registry may be used for legal or other official purposes. © Crown Copyright Ordnance Survey.

Legend

- Acquired Land (Freehold and leasehold)
- Temporary Possession Land S15/S16



High Speed Two
Phase One/ Phase 2A
Injunction Mapping

Map Number:
142

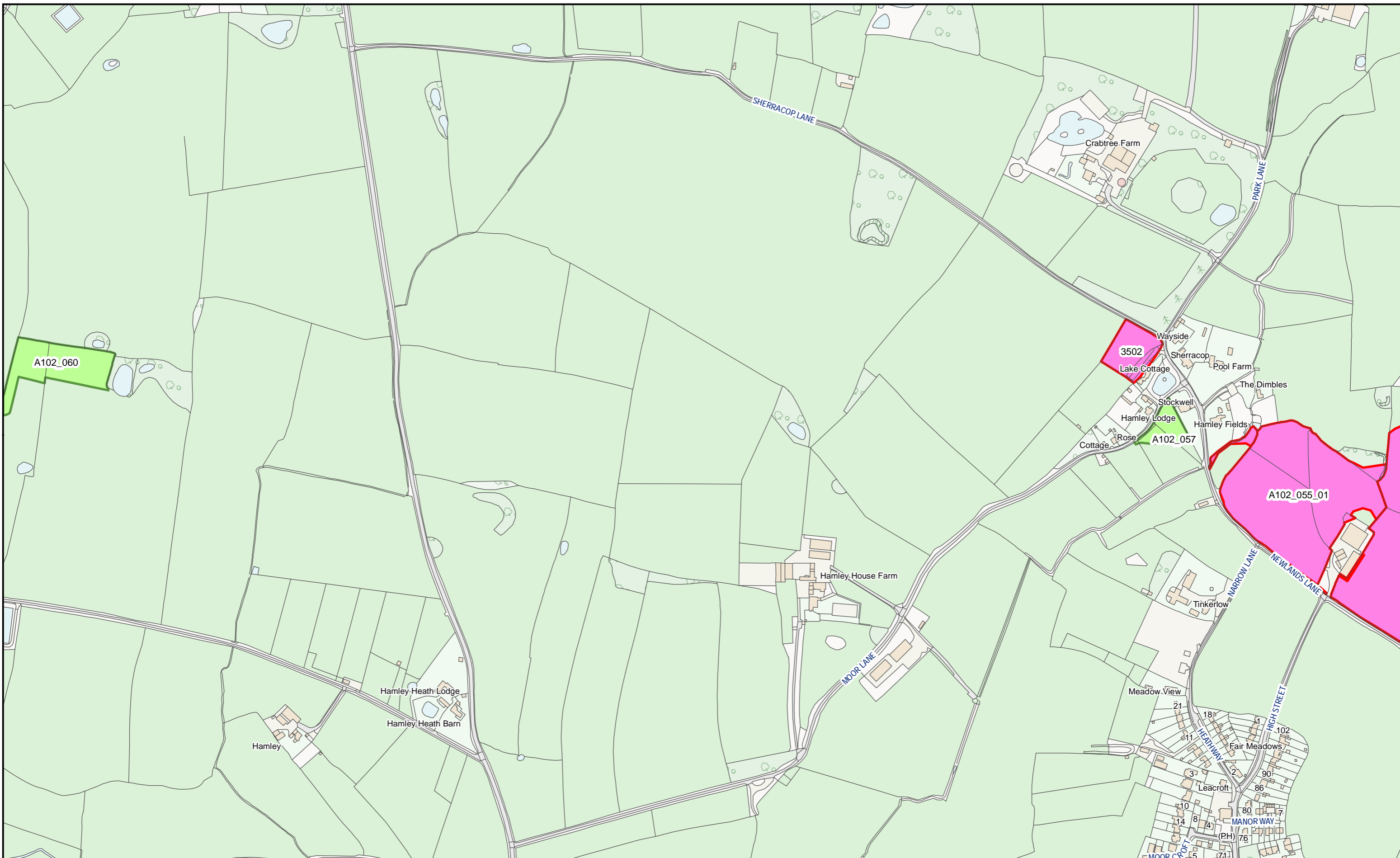
Page 228 of 268
Internal

HS2

Registered in England. Registration number 06791686.
Registered office: 2 Snowhill, Queensway, Birmingham B4 6GA.

Scale at A3: 1:5,000

Doc Number: PH1-HS2-LP-MAP-000-000085-P02 **SUPP-C-235** Date: 21/03/23



HS2 Ltd accept no responsibility for any circumstances, which arise from the reproduction of this map after alteration, amendment or abbreviation or if it issued in part or issued incomplete in any way.

© Crown copyright and database rights 2023
OS 100049190

Derived from (...cite the scale of the BGS data used...) scale BGS Digital Data under licence 2011/111 BP British Geological Survey, © NERC.

Contains Environment Agency information © Environment Agency and database right.

© Crown copyright material is reproduced with the permission of Land Registry under delegated authority from the Controller of HMSO.

This material was last updated on [date] and may not be copied, distributed, sold or published without the formal permission of Land Registry and Ordnance Survey. Only an official copy of a title plan or register obtained from the Land Registry may be used for legal or other official purposes. © Crown Copyright Ordnance Survey.

Legend

- Acquired Land (Freehold and leasehold)
- Temporary Possession Land S15/S16



High Speed Two
Phase One/ Phase 2A
Injunction Mapping

Map Number:
143

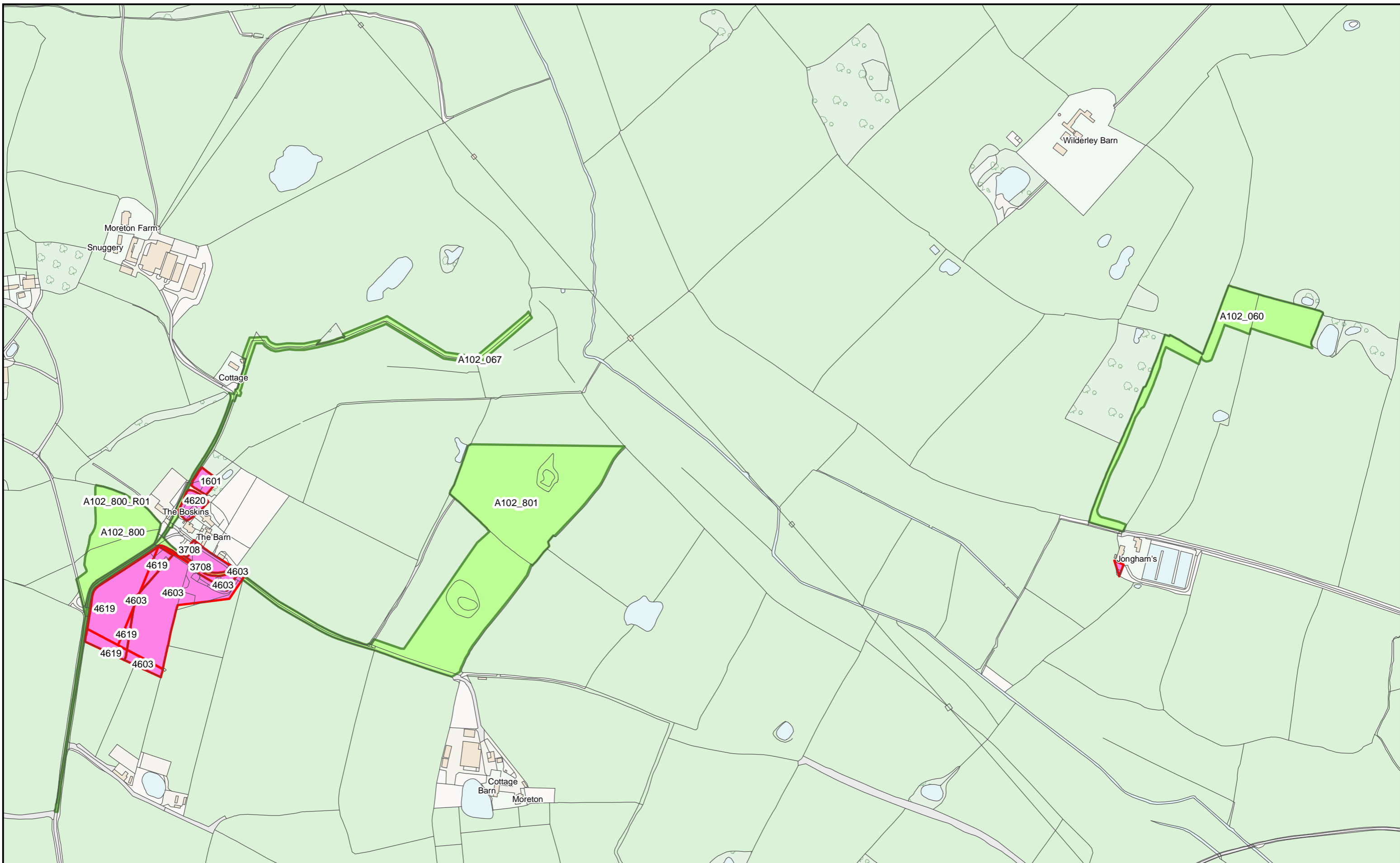
Page 229 of 268
Internal

HS2

Registered in England. Registration number 06791686.
Registered office: 2 Snowhill, Queensway, Birmingham B4 6GA.

Scale at A3: 1:5,000

Doc Number: PH1-HS2-LP-MAP-000-000085-P02 **SUPP-C-236** Date: 21/03/23



HS2 Ltd accept no responsibility for any circumstances, which arise from the reproduction of this map after alteration, amendment or abbreviation or if it issued in part or issued incomplete in any way.

© Crown copyright and database rights 2023
OS 100049190

Derived from (...cite the scale of the BGS data used...) scale BGS Digital Data under licence 2011/111 BP British Geological Survey, © NERC.

Contains Environment Agency information © Environment Agency and database right.

© Crown copyright material is reproduced with the permission of Land Registry under delegated authority from the Controller of HMSO.

This material was last updated on [date] and may not be copied, distributed, sold or published without the formal permission of Land Registry and Ordnance Survey. Only an official copy of a title plan or register obtained from the Land Registry may be used for legal or other official purposes. © Crown Copyright Ordnance Survey.

Legend

- Acquired Land (Freehold and leasehold)
- Temporary Possession Land S15/S16



High Speed Two
Phase One/ Phase 2A
Injunction Mapping

Map Number:
144

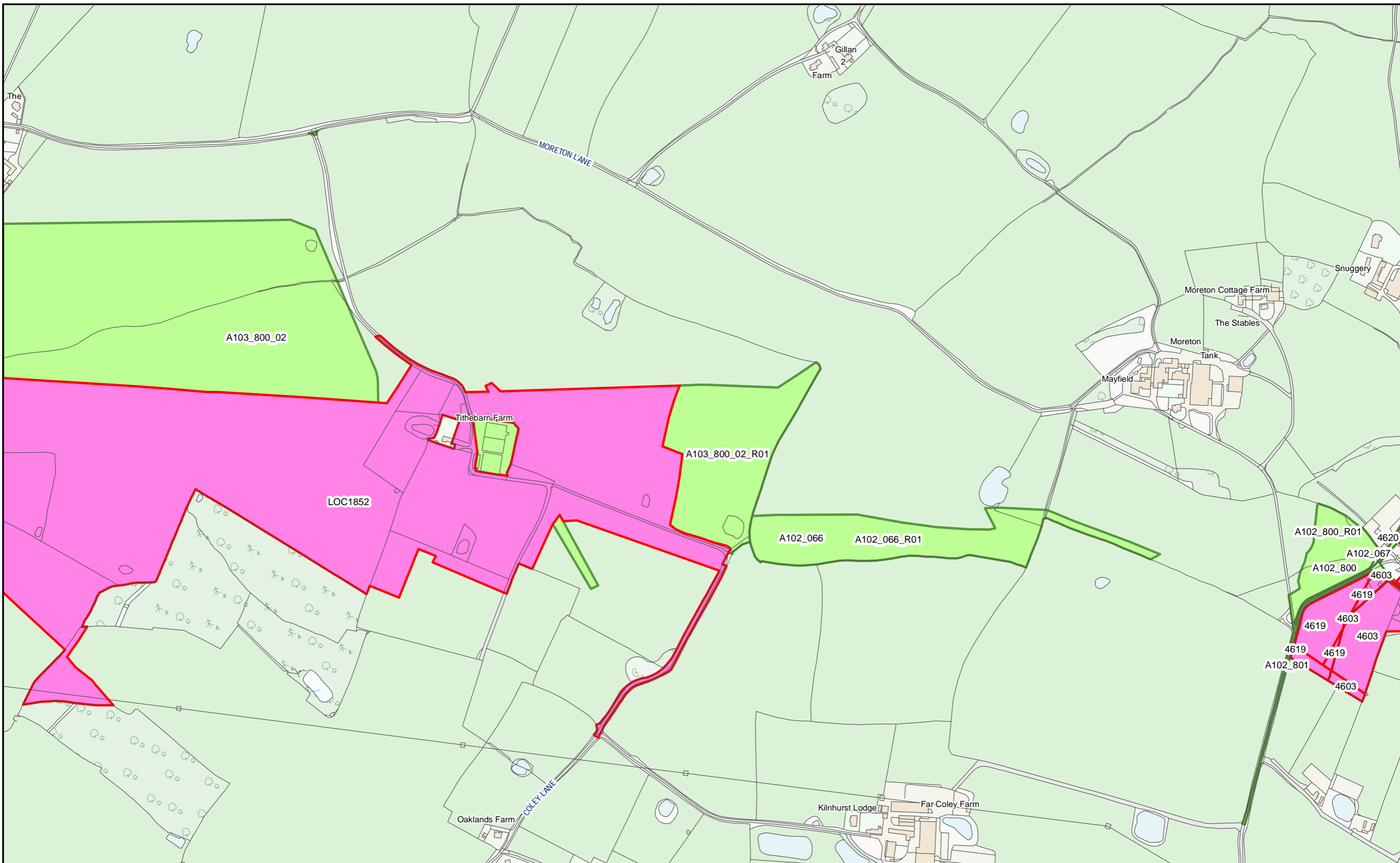
Page 230 of 268
Internal

HS2

Registered in England. Registration number 06791686.
Registered office: 2 Snowhill, Queensway, Birmingham B4 6GA.

Scale at A3: 1:5,000

Doc Number: PH1-HS2-LP-MAP-000-000085-P02 **SUPP-C-237** Date: 21/03/23



HS2 Ltd accept no responsibility for any circumstances, which arise from the reproduction of this map after alteration, amendment or abbreviation or if it issued in part or issued incomplete in any way.
 © Crown copyright and database rights 2023
 OS 100049190
 Derived from (...cite the scale of the BGS data used...) scale BGS Digital Data under licence 2011/111 BP British Geological Survey, © NERC.
 Contains Environment Agency information © Environment Agency and database right.
 © Crown copyright material is reproduced with the permission of Land Registry under delegated authority from the Controller of HMSO.
 This material was last updated on [date] and may not be copied, distributed, sold or published without the formal permission of Land Registry and Ordnance Survey. Only an official copy of a title plan or register obtained from the Land Registry may be used for legal or other official purposes. © Crown Copyright Ordnance Survey.

Legend

- Acquired Land (Freehold and leasehold)
- Temporary Possession Land S15/S16



High Speed Two
 Phase One/ Phase 2A
 Injunction Mapping

Map Number:
 145

Page 231 of 268
Internal

HS2

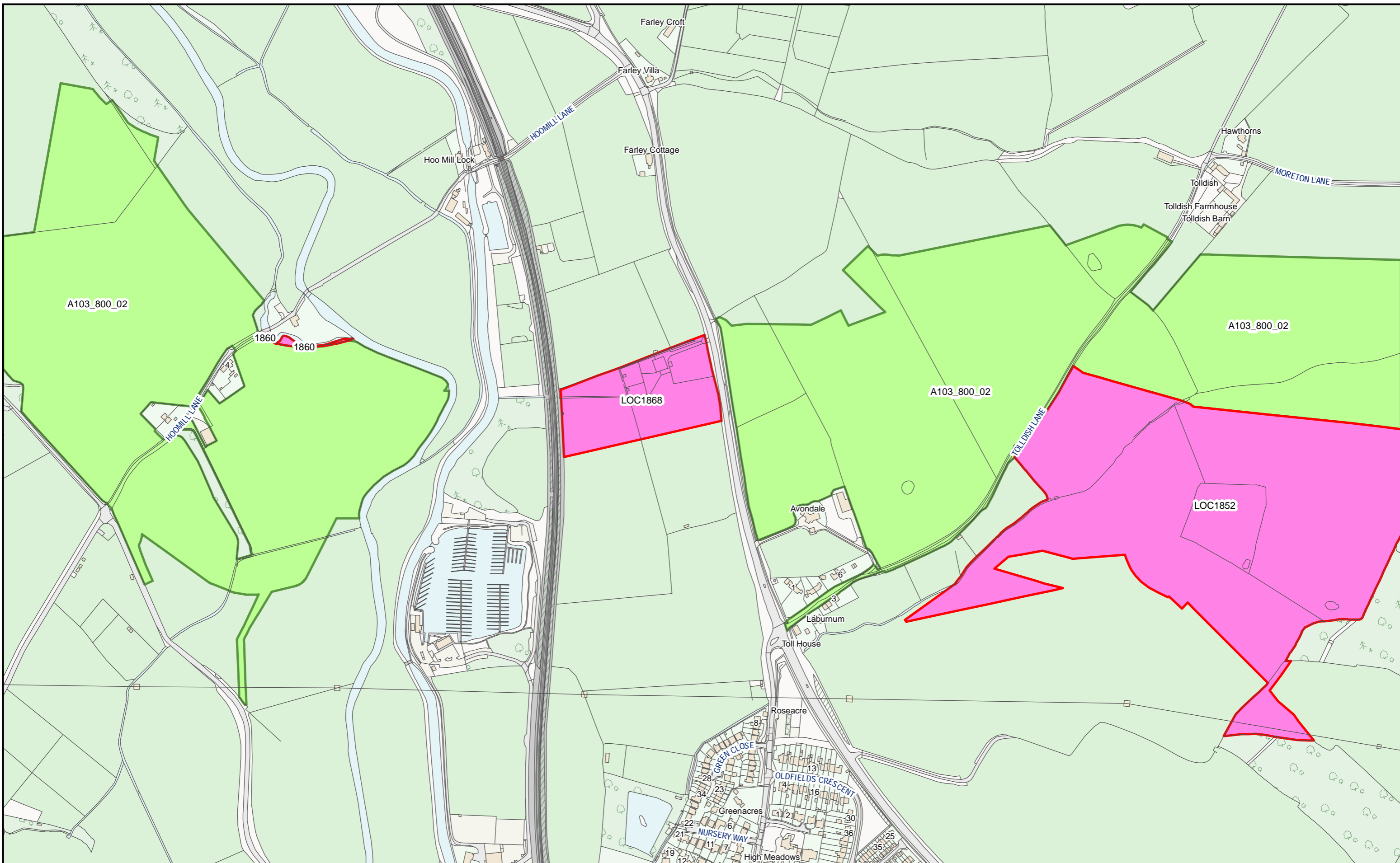
Registered in England. Registration number 06791686.
 Registered office: 2 Snowhill, Queensway, Birmingham B4 6GA.

Scale at A3: 1:5,000

0 50 100 150
 Metres

Doc Number: PH1-HS2-LP-MAP-000-000085-P02 **Supp-C-238** **Date:** 21/03/23

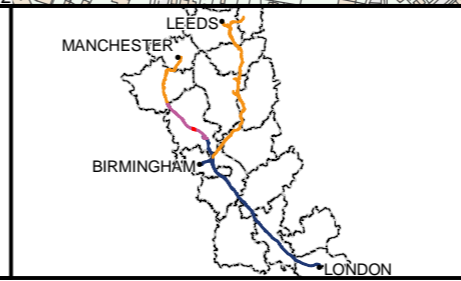
MANCHESTER LEEDS
 BIRMINGHAM LONDON



HS2 Ltd accept no responsibility for any circumstances, which arise from the reproduction of this map after alteration, amendment or abbreviation or if it issued in part or issued incomplete in any way.
 © Crown copyright and database rights 2023
 OS 100049190
 Derived from (...cite the scale of the BGS data used...) scale BGS Digital Data under licence 2011/111 BP British Geological Survey, © NERC.
 Contains Environment Agency information © Environment Agency and database right.
 © Crown copyright material is reproduced with the permission of Land Registry under delegated authority from the Controller of HMSO.
 This material was last updated on [date] and may not be copied, distributed, sold or published without the formal permission of Land Registry and Ordnance Survey. Only an official copy of a title plan or register obtained from the Land Registry may be used for legal or other official purposes. © Crown Copyright Ordnance Survey.

Legend

- Acquired Land (Freehold and leasehold)
- Temporary Possession Land S15/S16



High Speed Two
 Phase One/ Phase 2A
 Injunction Mapping

Map Number:
 146

Page 232 of 268
 Internal

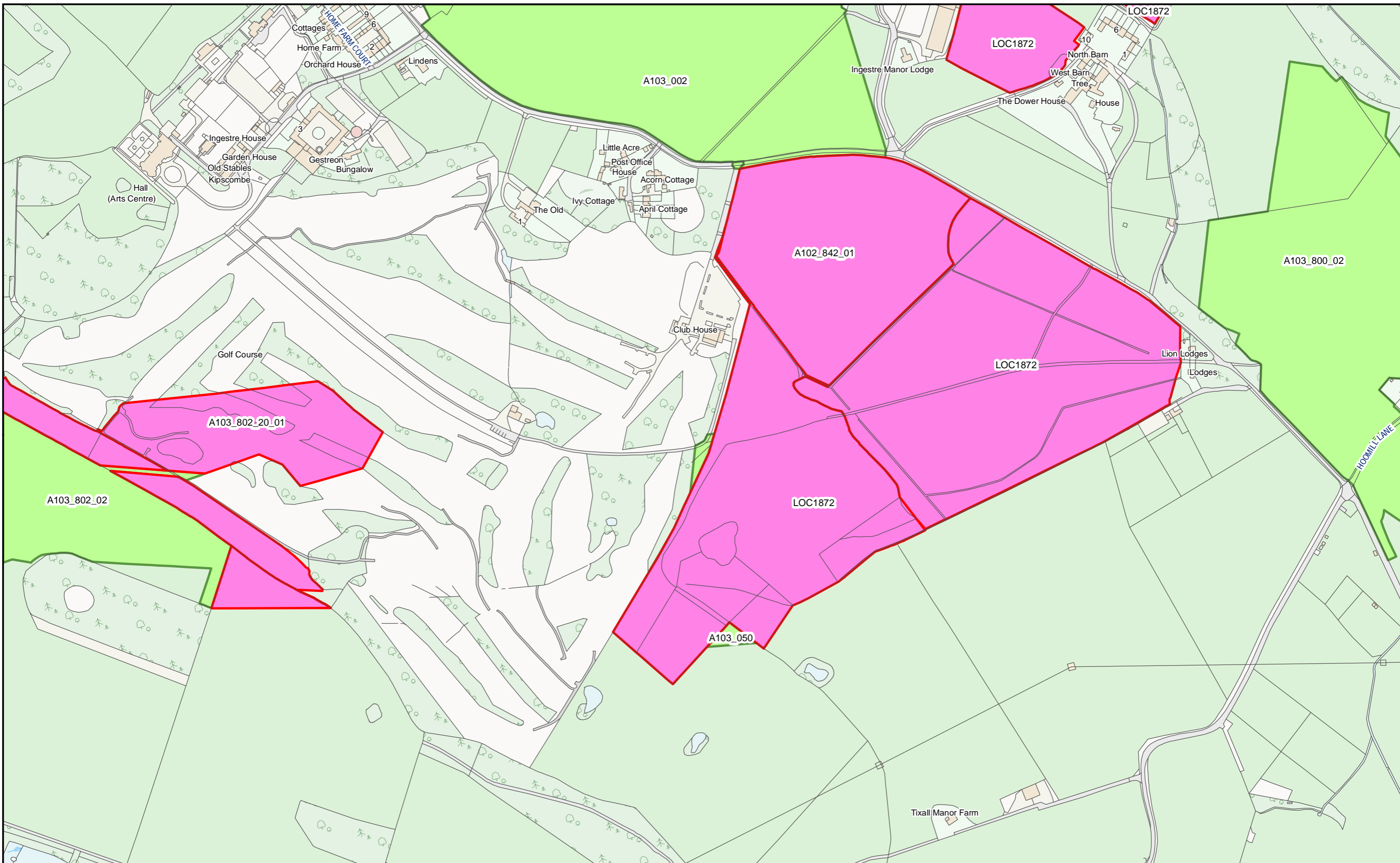
HS2

Scale at A3: 1:5,000

Registered in England. Registration number 06791686.
 Registered office: 2 Snowhill, Queensway, Birmingham B4 6GA.

Doc Number: PH1-HS2-LP-MAP-000-000085-P02
 Date: 21/03/23

Supp-C-239



HS2 Ltd accept no responsibility for any circumstances, which arise from the reproduction of this map after alteration, amendment or abbreviation or if it issued in part or issued incomplete in any way.

© Crown copyright and database rights 2023
OS 100049190

Derived from (...cite the scale of the BGS data used...) scale BGS Digital Data under licence 2011/111 BP British Geological Survey, © NERC.

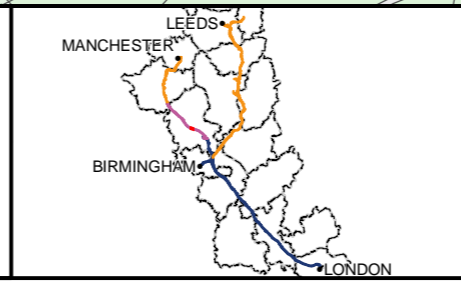
Contains Environment Agency information © Environment Agency and database right.

© Crown copyright material is reproduced with the permission of Land Registry under delegated authority from the Controller of HMSO.

This material was last updated on [date] and may not be copied, distributed, sold or published without the formal permission of Land Registry and Ordnance Survey. Only an official copy of a title plan or register obtained from the Land Registry may be used for legal or other official purposes. © Crown Copyright Ordnance Survey.

Legend

- Acquired Land (Freehold and leasehold)
- Temporary Possession Land S15/S16



High Speed Two
Phase One/ Phase 2A
Injunction Mapping

Map Number:
147

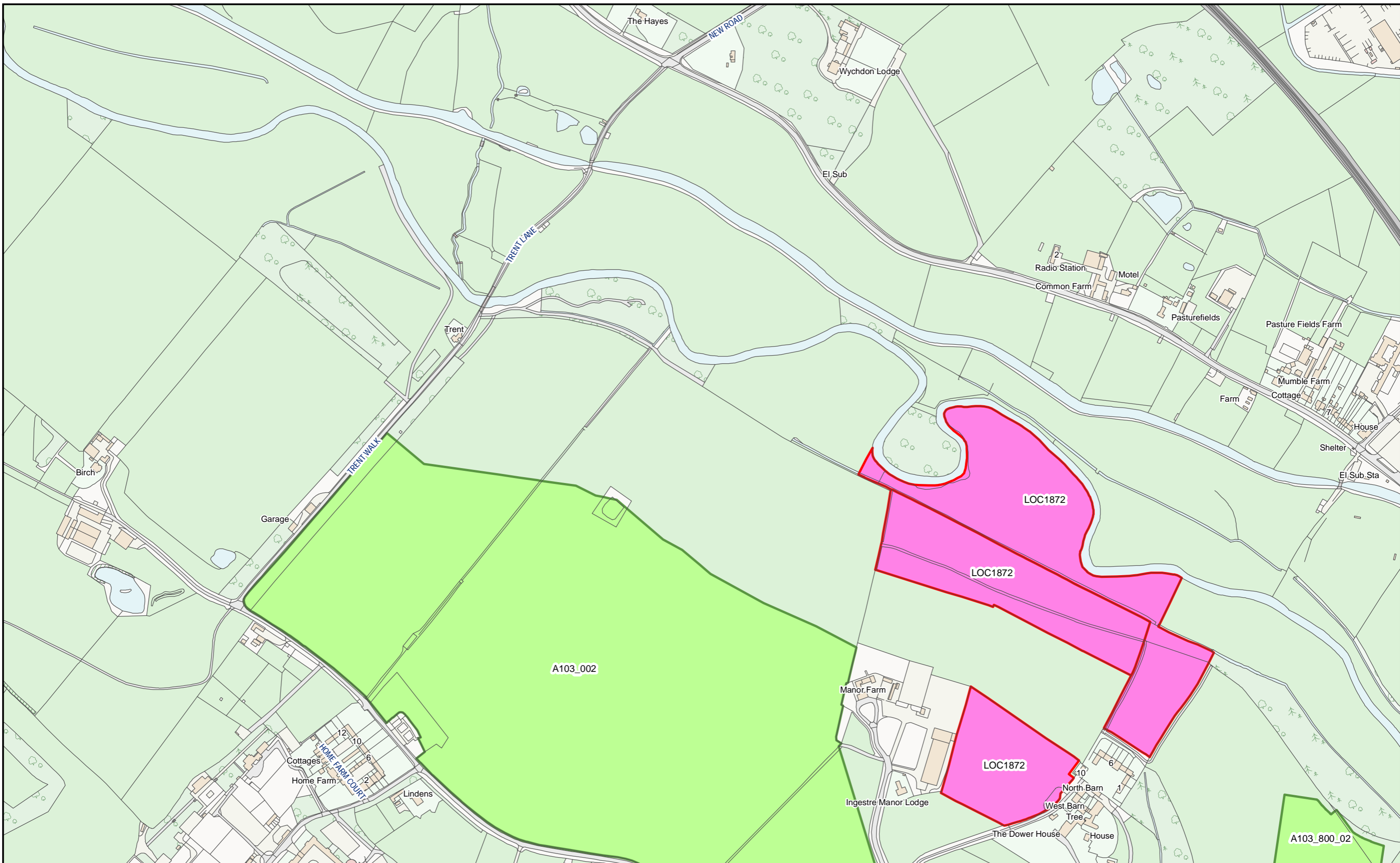
Page 233 of 268
Internal

HS2 Scale at A3: 1:5,000

Registered in England. Registration number 06791686.
Registered office: 2 Snowhill, Queensway, Birmingham B4 6GA.

0 50 100 150
Metres

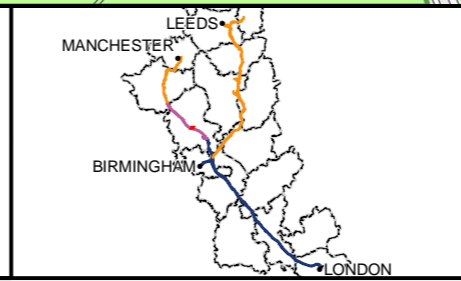
Doc Number: PH1-HS2-LP-MAP-000-000085-P02 **Supp-C-240** **Date:** 21/03/23



HS2 Ltd accept no responsibility for any circumstances, which arise from the reproduction of this map after alteration, amendment or abbreviation or if it issued in part or issued incomplete in any way.
 © Crown copyright and database rights 2023
 OS 100049190
 Derived from (...cite the scale of the BGS data used...) scale BGS Digital Data under licence 2011/111 BP British Geological Survey, © NERC.
 Contains Environment Agency information © Environment Agency and database right.
 © Crown copyright material is reproduced with the permission of Land Registry under delegated authority from the Controller of HMSO.
 This material was last updated on [date] and may not be copied, distributed, sold or published without the formal permission of Land Registry and Ordnance Survey. Only an official copy of a title plan or register obtained from the Land Registry may be used for legal or other official purposes. © Crown Copyright Ordnance Survey.

Legend

- Acquired Land (Freehold and leasehold)
- Temporary Possession Land S15/S16



High Speed Two
 Phase One/ Phase 2A
 Injunction Mapping

Map Number:
 147-R1

Page 234 of 268
Internal

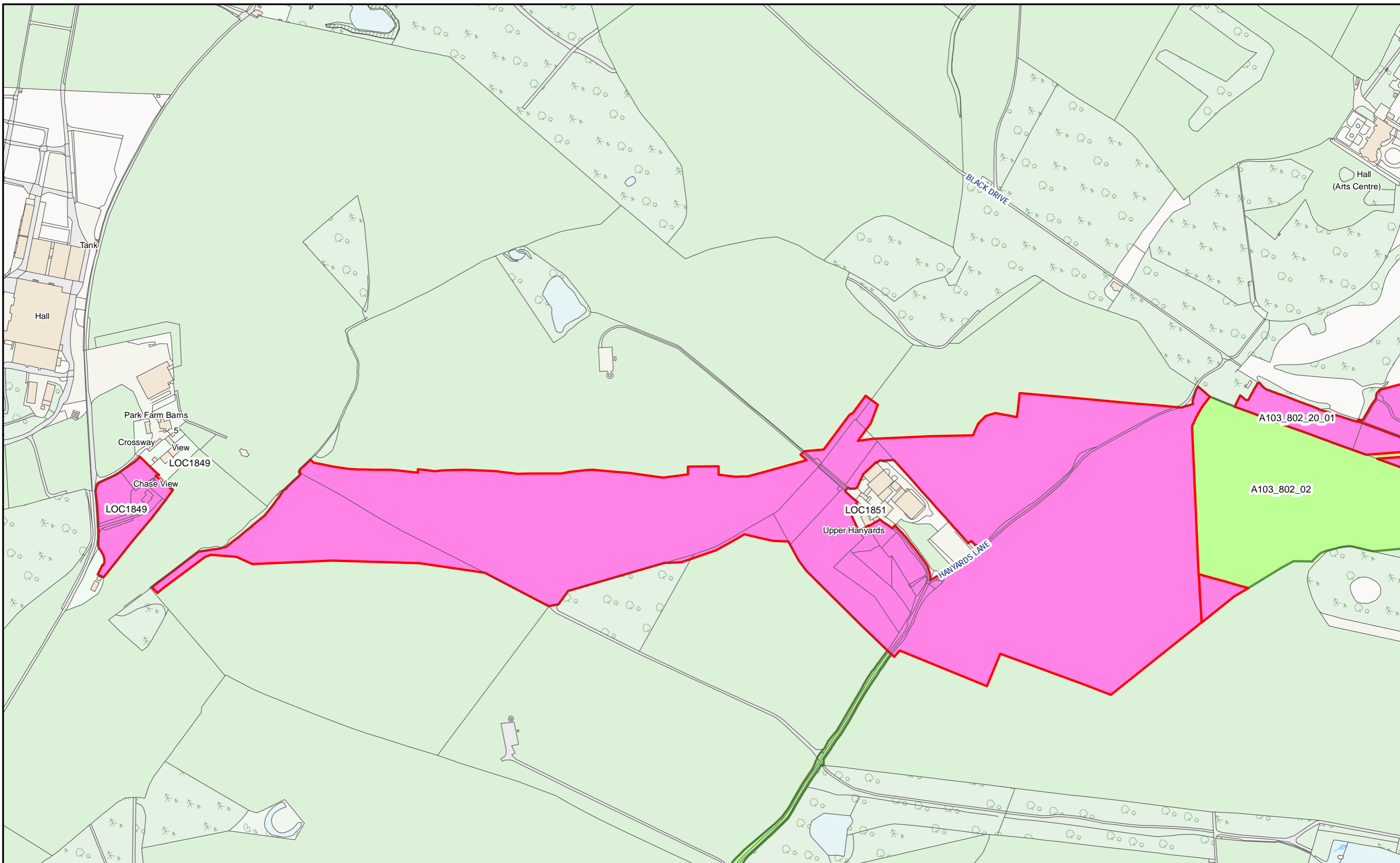
HS2

Registered in England. Registration number 06791686.
 Registered office: 2 Snowhill, Queensway, Birmingham B4 6GA.

Scale at A3: 1:5,000

0 50 100 150
 Metres

Doc Number: PH1-HS2-LP-MAP-000-000085-P02 **Supp-C-241** **Date:** 21/03/23



HS2 Ltd accept no responsibility for any circumstances, which arise from the reproduction of this map after alteration, amendment or abbreviation or if it issued in part or issued incomplete in any way.

© Crown copyright and database rights 2023
OS 100049190

Derived from (...cite the scale of the BGS data used...) scale BGS Digital Data under licence 2011/111 BP British Geological Survey, © NERC.

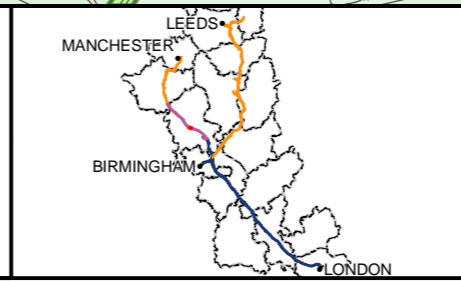
Contains Environment Agency information © Environment Agency and database right.

© Crown copyright material is reproduced with the permission of Land Registry under delegated authority from the Controller of HMSO.

This material was last updated on [date] and may not be copied, distributed, sold or published without the formal permission of Land Registry and Ordnance Survey. Only an official copy of a title plan or register obtained from the Land Registry may be used for legal or other official purposes. © Crown Copyright Ordnance Survey.

Legend

- Acquired Land (Freehold and leasehold)
- Temporary Possession Land S15/S16



High Speed Two
Phase One/ Phase 2A
Injunction Mapping

Map Number:
148

Page 235 of 268
Internal

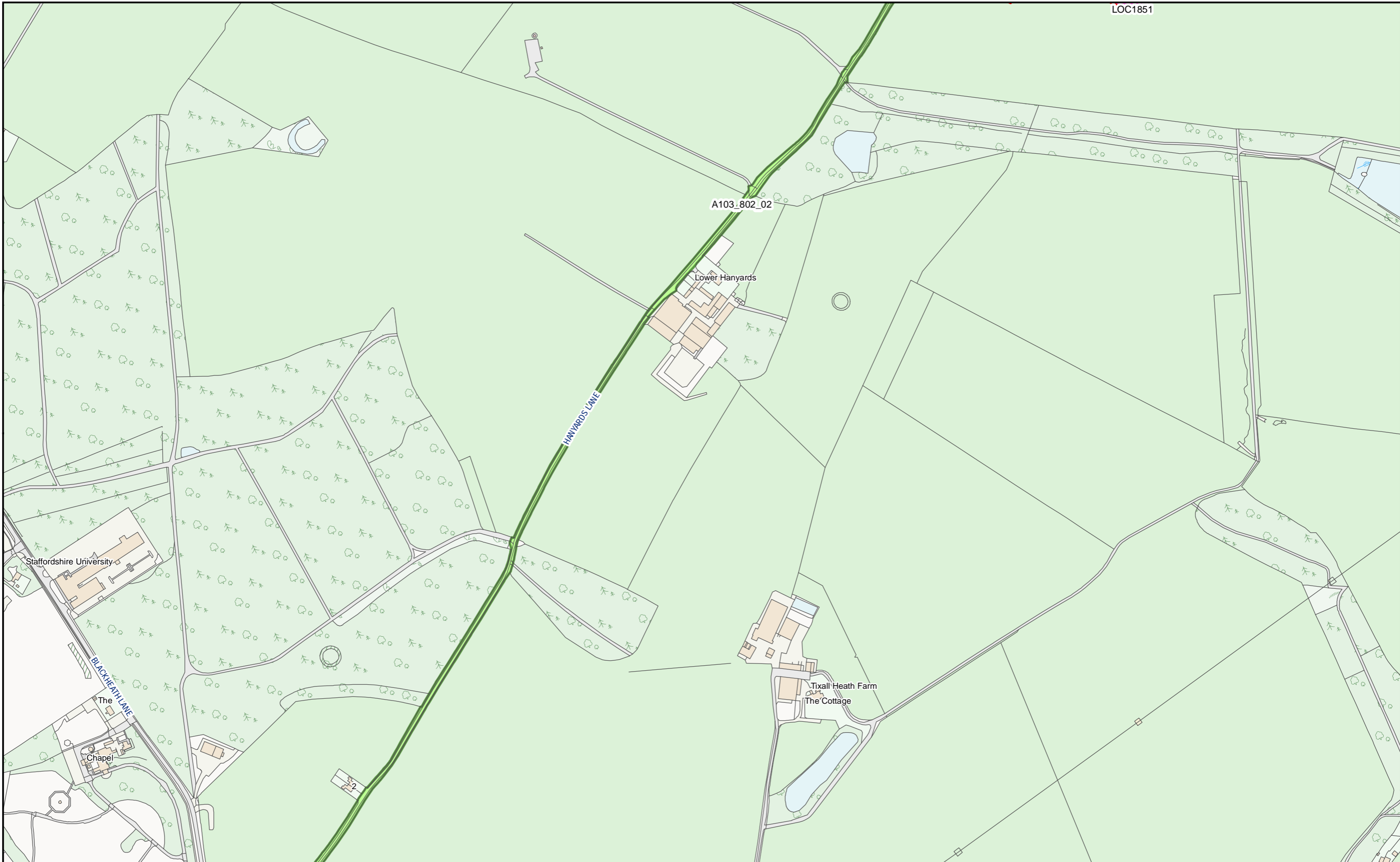
HS2

Scale at A3: 1:5,000

Registered in England. Registration number 06791686.
Registered office: 2 Snowhill, Queensway, Birmingham B4 6GA.

0 50 100 150
Metres

Doc Number: PH1-HS2-LP-MAP-000-000085-P02 **Supp-C-242** **Date:** 21/03/23



HS2 Ltd accept no responsibility for any circumstances, which arise from the reproduction of this map after alteration, amendment or abbreviation or if it issued in part or issued incomplete in any way.

© Crown copyright and database rights 2023
OS 100049190

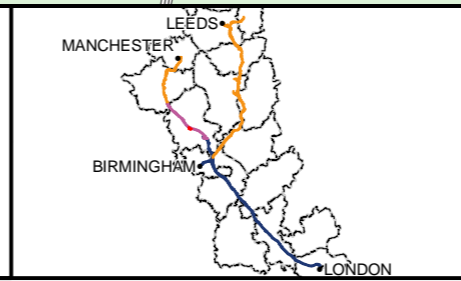
Derived from (...cite the scale of the BGS data used...) scale BGS Digital Data under licence 2011/111 BP British Geological Survey, © NERC.

Contains Environment Agency information © Environment Agency and database right.

© Crown copyright material is reproduced with the permission of Land Registry under delegated authority from the Controller of HMSO.

This material was last updated on [date] and may not be copied, distributed, sold or published without the formal permission of Land Registry and Ordnance Survey. Only an official copy of a title plan or register obtained from the Land Registry may be used for legal or other official purposes. © Crown Copyright Ordnance Survey.

- Legend**
- █ Acquired Land (Freehold and leasehold)
 - █ Temporary Possession Land S15/S16



High Speed Two
Phase One/ Phase 2A
Injunction Mapping

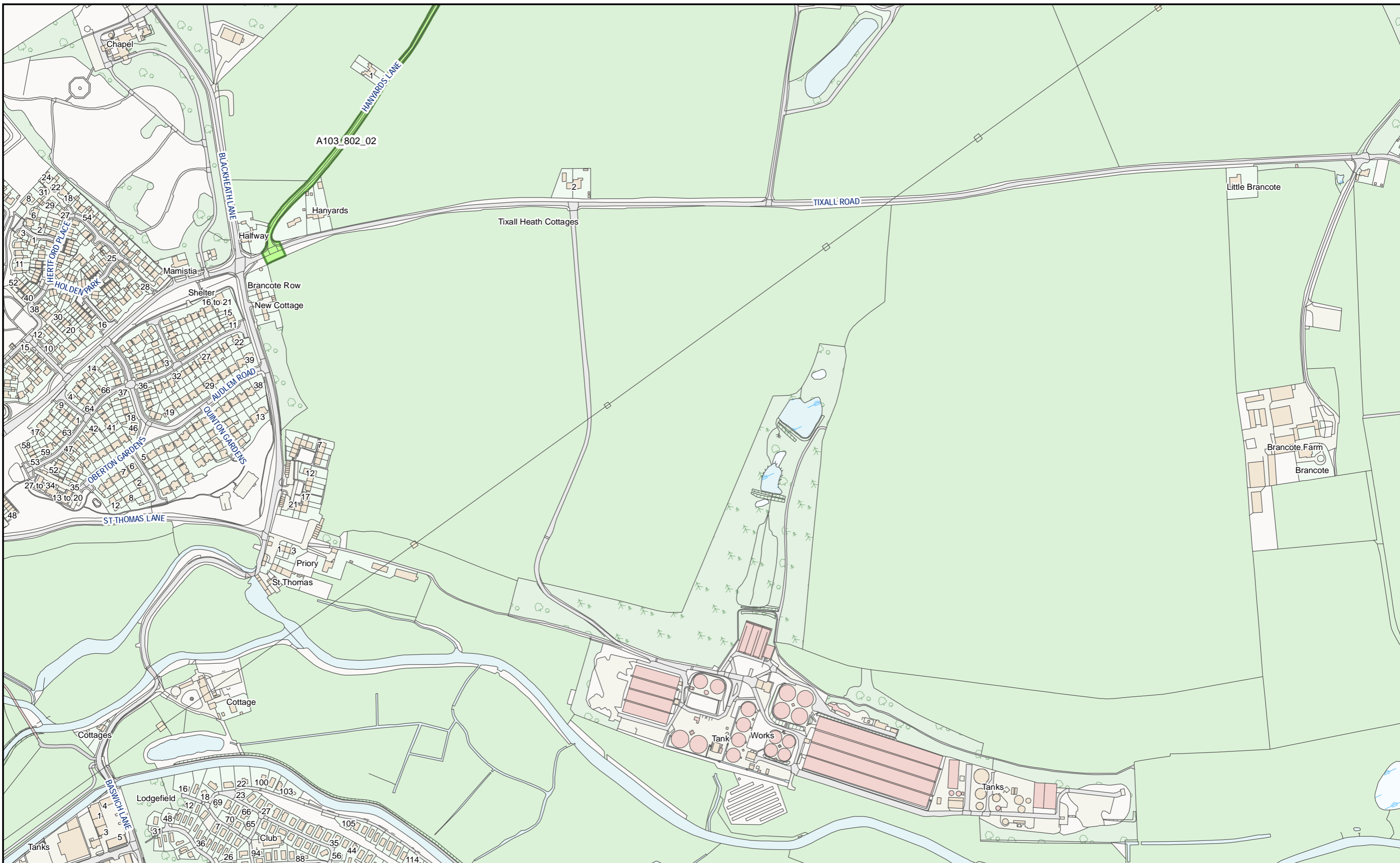
Map Number:
148-L1

Page 236 of 268
Internal

Registered in England. Registration number 06791686.
Registered office: 2 Snowhill, Queensway, Birmingham B4 6GA.

Scale at A3: 1:5,000

Doc Number: PH1-HS2-LP-MAP-000-000085-P02 **DATE:** 21/03/23



HS2 Ltd accept no responsibility for any circumstances, which arise from the reproduction of this map after alteration, amendment or abbreviation or if it issued in part or issued incomplete in any way.

© Crown copyright and database rights 2023
OS 100049190

Derived from (...cite the scale of the BGS data used...) scale BGS Digital Data under licence 2011/111 BP British Geological Survey, © NERC.

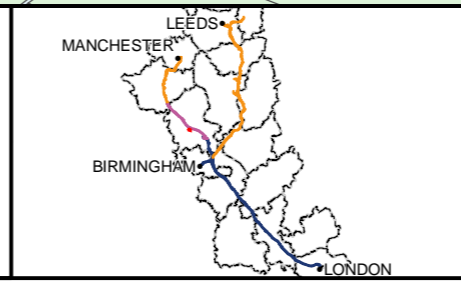
Contains Environment Agency information © Environment Agency and database right.

© Crown copyright material is reproduced with the permission of Land Registry under delegated authority from the Controller of HMSO.

This material was last updated on [date] and may not be copied, distributed, sold or published without the formal permission of Land Registry and Ordnance Survey. Only an official copy of a title plan or register obtained from the Land Registry may be used for legal or other official purposes. © Crown Copyright Ordnance Survey.

Legend

- Acquired Land (Freehold and leasehold)
- Temporary Possession Land S15/S16



High Speed Two
Phase One/ Phase 2A
Injunction Mapping

Map Number:
148-L2

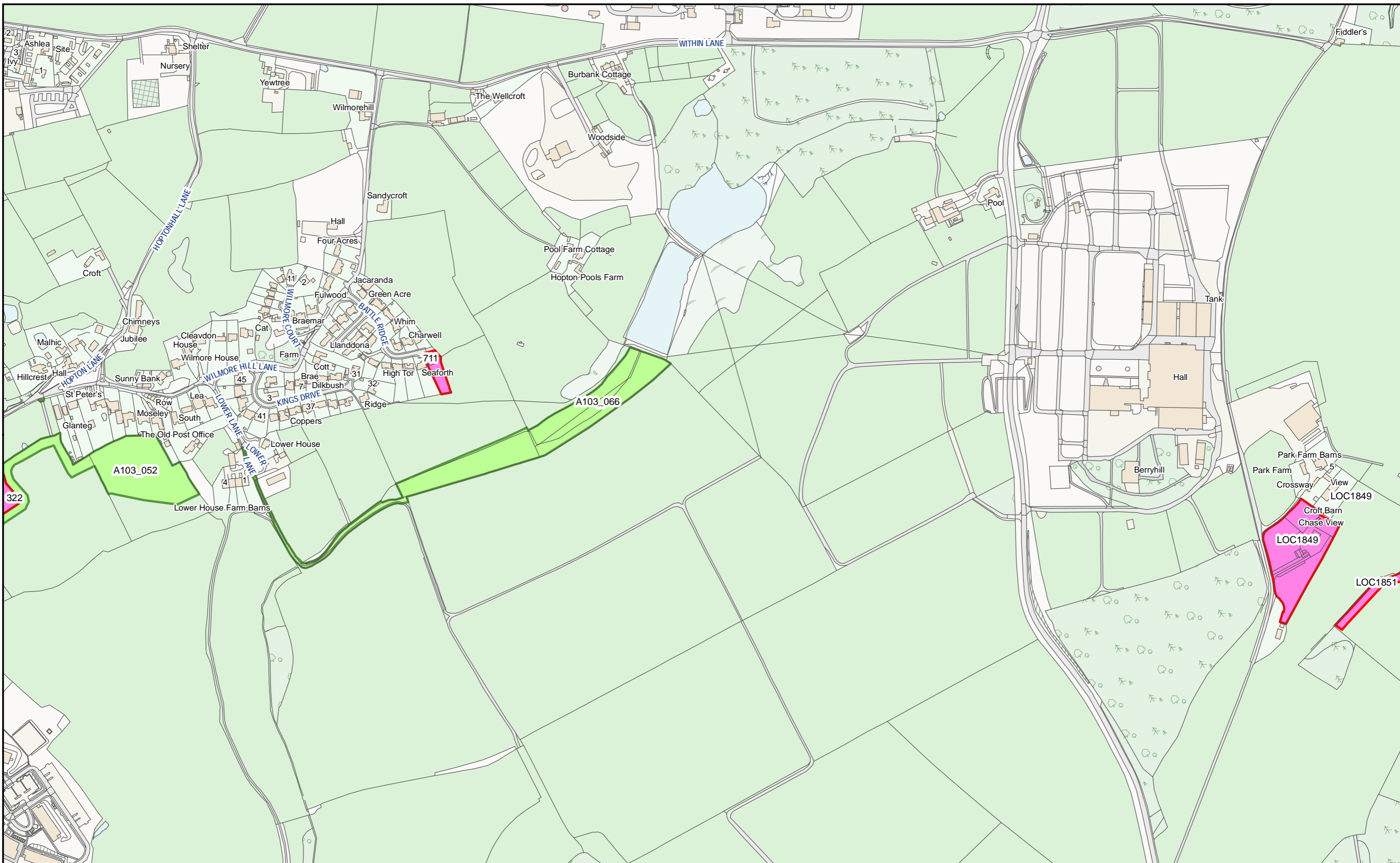
Page 237 of 268
Internal

HS2

Registered in England. Registration number 06791686.
Registered office: 2 Snowhill, Queensway, Birmingham B4 6GA.

Scale at A3: 1:5,000

Doc Number: PH1-HS2-LP-MAP-000-000085-P02 **Supp-C-244** Date: 21/03/23



HS2 Ltd accept no responsibility for any circumstances, which arise from the reproduction of this map after alteration, amendment or abbreviation or if it issued in part or issued incomplete in any way.

© Crown copyright and database rights 2023
OS 100049190

Derived from (...cite the scale of the BGS data used...) scale BGS Digital Data under licence 2011/111 BP British Geological Survey, © NERC.

Contains Environment Agency information © Environment Agency and database right.

© Crown copyright material is reproduced with the permission of Land Registry under delegated authority from the Controller of HMSO.

This material was last updated on [date] and may not be copied, distributed, sold or published without the formal permission of Land Registry and Ordnance Survey. Only an official copy of a title plan or register obtained from the Land Registry may be used for legal or other official purposes. © Crown Copyright Ordnance Survey.

Legend

- Acquired Land (Freehold and leasehold)
- Temporary Possession Land S15/S16



High Speed Two
Phase One/ Phase 2A
Injunction Mapping

Map Number:
149

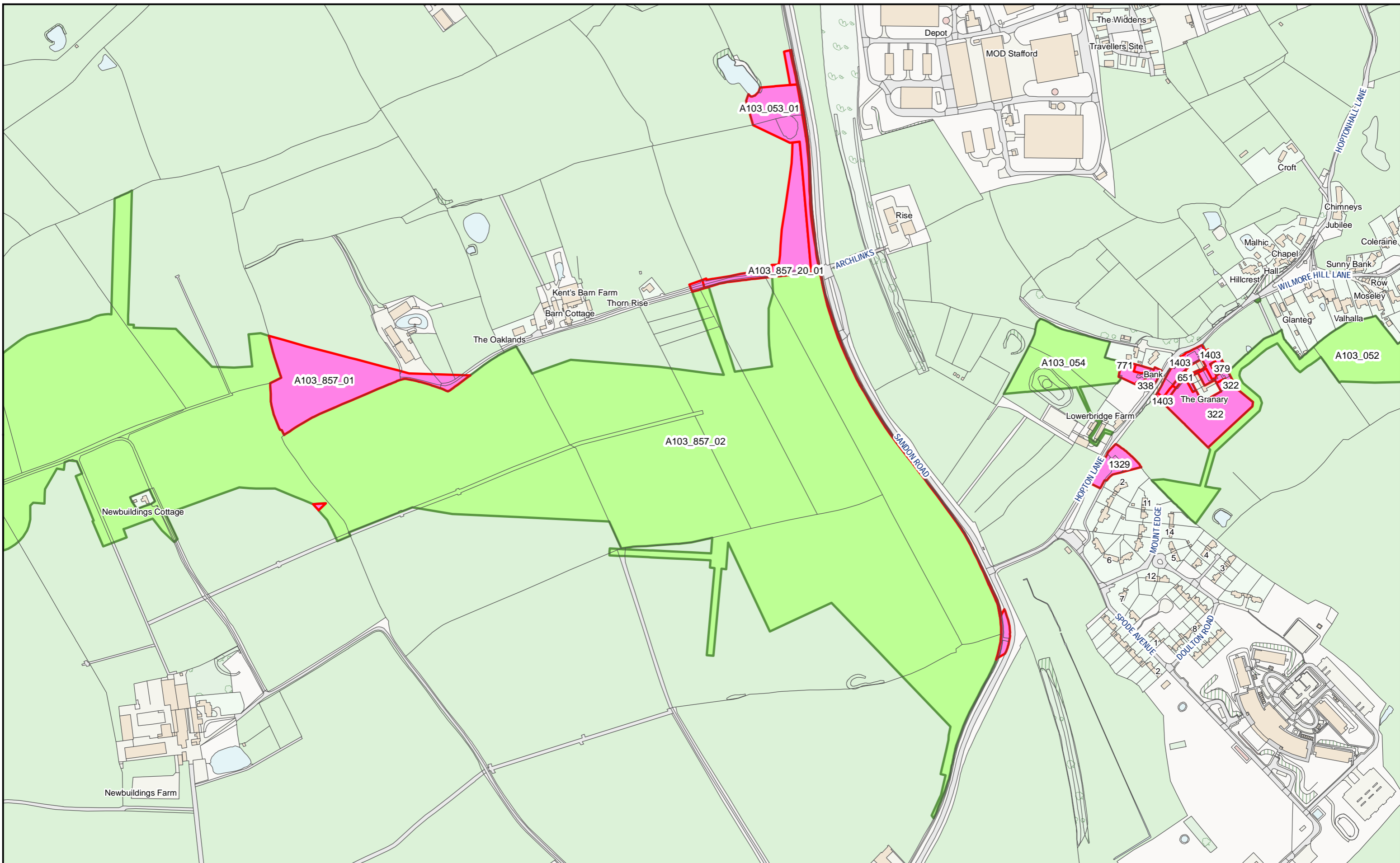
Page 238 of 268
Internal

HS2

Registered in England. Registration number 06791686.
Registered office: 2 Snowhill, Queensway, Birmingham B4 6GA.

Scale at A3: 1:5,000

Doc Number: PH1-HS2-LP-MAP-000-000085-P02 **SUPP-C-245** Date: 21/03/23



HS2 Ltd accept no responsibility for any circumstances, which arise from the reproduction of this map after alteration, amendment or abbreviation or if it issued in part or issued incomplete in any way.

© Crown copyright and database rights 2023
OS 100049190

Derived from (...cite the scale of the BGS data used...) scale BGS Digital Data under licence 2011/111 BP British Geological Survey, © NERC.


Contains Environment Agency information © Environment Agency and database right.

© Crown copyright material is reproduced with the permission of Land Registry under delegated authority from the Controller of HMSO.

This material was last updated on [date] and may not be copied, distributed, sold or published without the formal permission of Land Registry and Ordnance Survey. Only an official copy of a title plan or register obtained from the Land Registry may be used for legal or other official purposes. © Crown Copyright Ordnance Survey.

Legend

- Acquired Land (Freehold and leasehold)
- Temporary Possession Land S15/S16



High Speed Two
Phase One/ Phase 2A
Injunction Mapping

Map Number:
150

Page 239 of 268
Internal

HS2

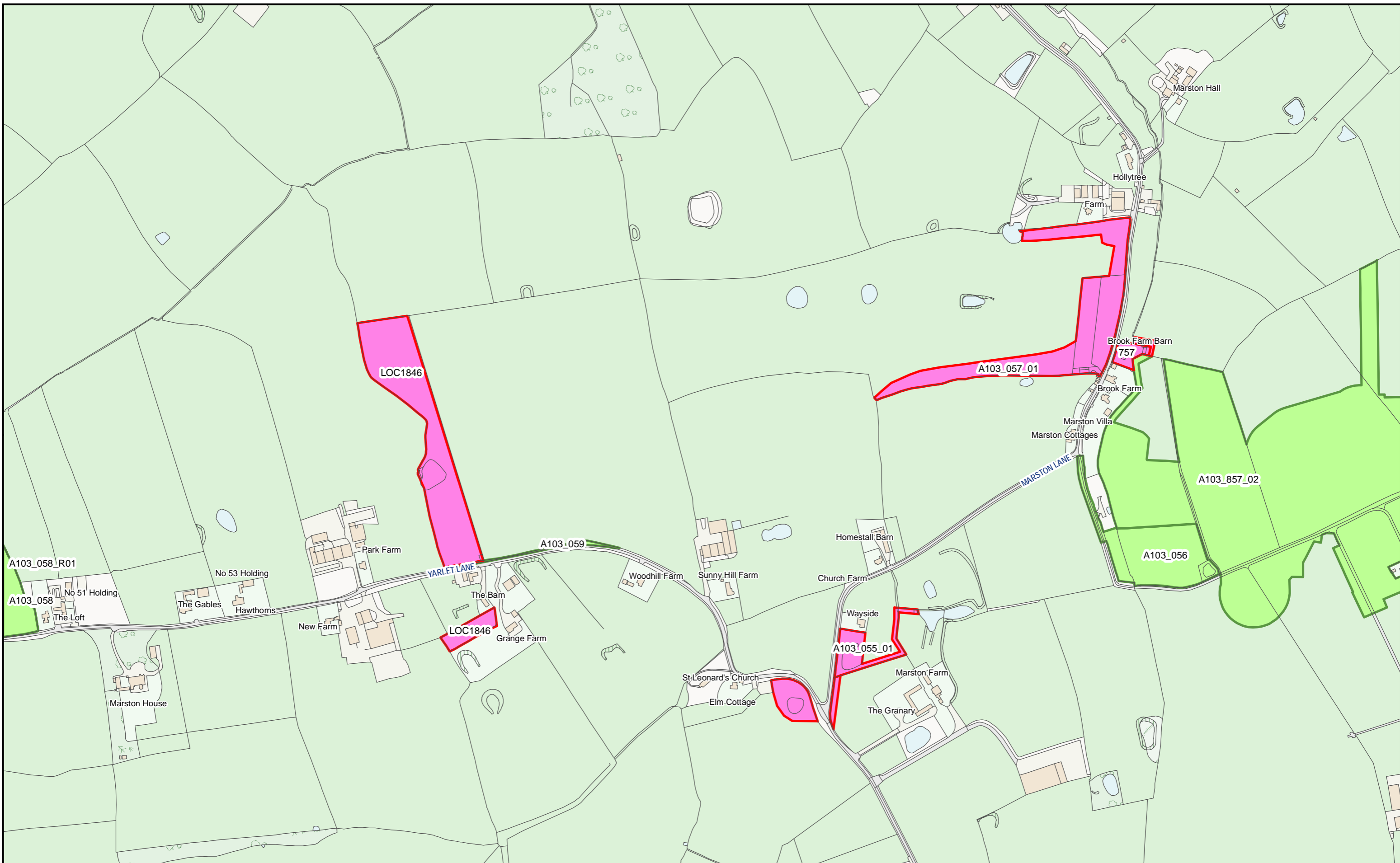
Registered in England. Registration number 06791686.
Registered office: 2 Snowhill, Queensway, Birmingham B4 6QA.

Scale at A3: 1:5,000

Doc Number: PH1-HS2-LP-MAP-000-000085-P02

SUPP-C-246

Date: 21/03/23



HS2 Ltd accept no responsibility for any circumstances, which arise from the reproduction of this map after alteration, amendment or abbreviation or if it issued in part or issued incomplete in any way.

© Crown copyright and database rights 2023
OS 100049190

Derived from (...cite the scale of the BGS data used...) scale BGS Digital Data under licence 2011/111 BP British Geological Survey, © NERC.

Contains Environment Agency information © Environment Agency and database right.

© Crown copyright material is reproduced with the permission of Land Registry under delegated authority from the Controller of HMSO.

This material was last updated on [date] and may not be copied, distributed, sold or published without the formal permission of Land Registry and Ordnance Survey. Only an official copy of a title plan or register obtained from the Land Registry may be used for legal or other official purposes. © Crown Copyright Ordnance Survey.

Legend

- Acquired Land (Freehold and leasehold)
- Temporary Possession Land S15/S16



High Speed Two
Phase One/ Phase 2A
Injunction Mapping

Map Number:
151

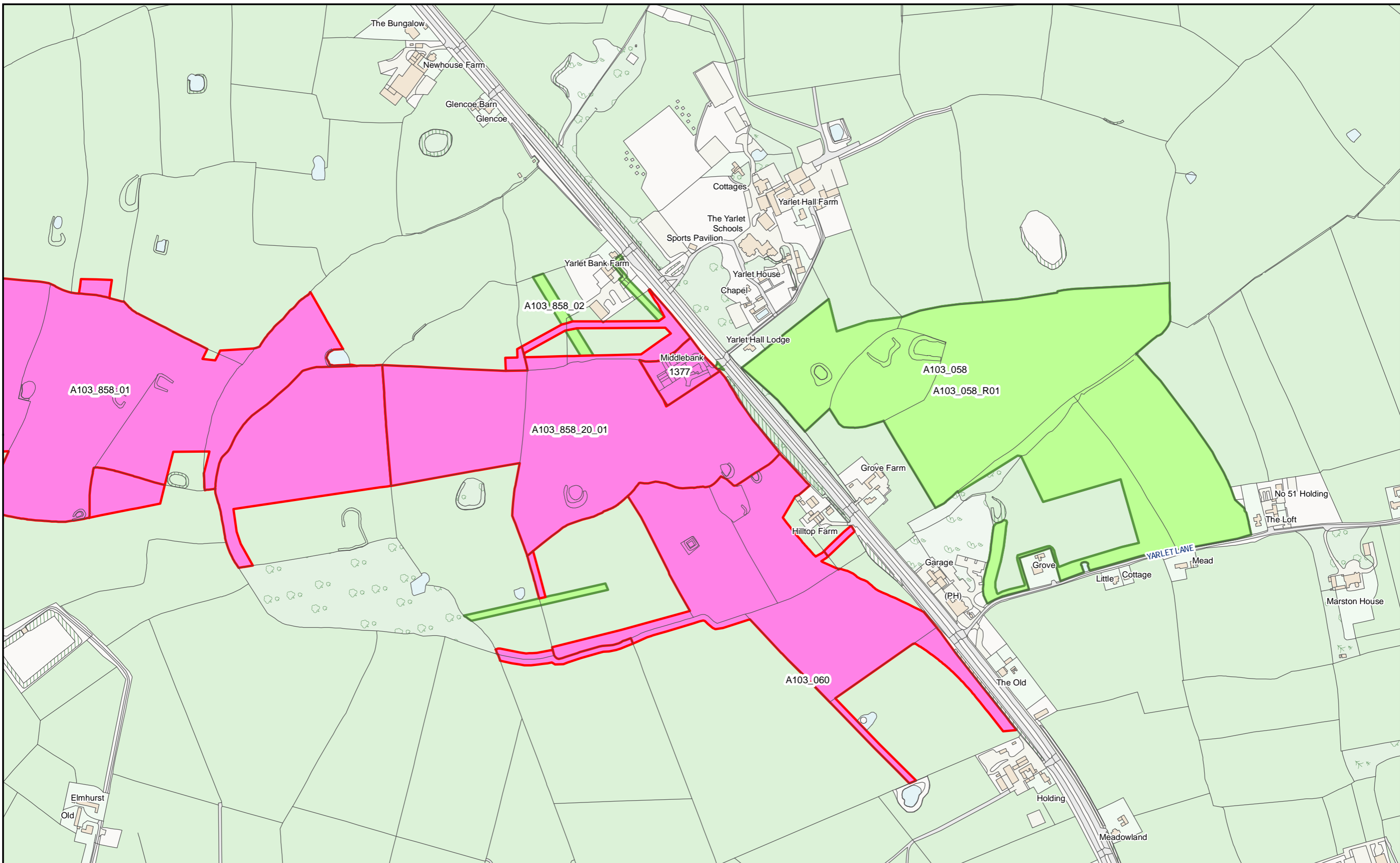
Page 240 of 268
Internal

HS2

Registered in England. Registration number 06791686.
Registered office: 2 Snowhill, Queensway, Birmingham B4 6GA.

Scale at A3: 1:5,000

Doc Number: PH1-HS2-LP-MAP-000-000085-P02 **SUPP-C-247** Date: 21/03/23



HS2 Ltd accept no responsibility for any circumstances, which arise from the reproduction of this map after alteration, amendment or abbreviation or if it issued in part or issued incomplete in any way.

© Crown copyright and database rights 2023 OS 100049190

Derived from (...cite the scale of the BGS data used...) scale BGS Digital Data under licence 2011/111 BP British Geological Survey, © NERC.

Contains Environment Agency information © Environment Agency and database right.

© Crown copyright material is reproduced with the permission of Land Registry under delegated authority from the Controller of HMSO.

This material was last updated on [date] and may not be copied, distributed, sold or published without the formal permission of Land Registry and Ordnance Survey. Only an official copy of a title plan or register obtained from the Land Registry may be used for legal or other official purposes. © Crown Copyright Ordnance Survey.

Legend

- Acquired Land (Freehold and leasehold)
- Temporary Possession Land S15/S16



High Speed Two
Phase One/ Phase 2A
Injunction Mapping

Map Number:
152

Page 241 of 268
Internal

HS2

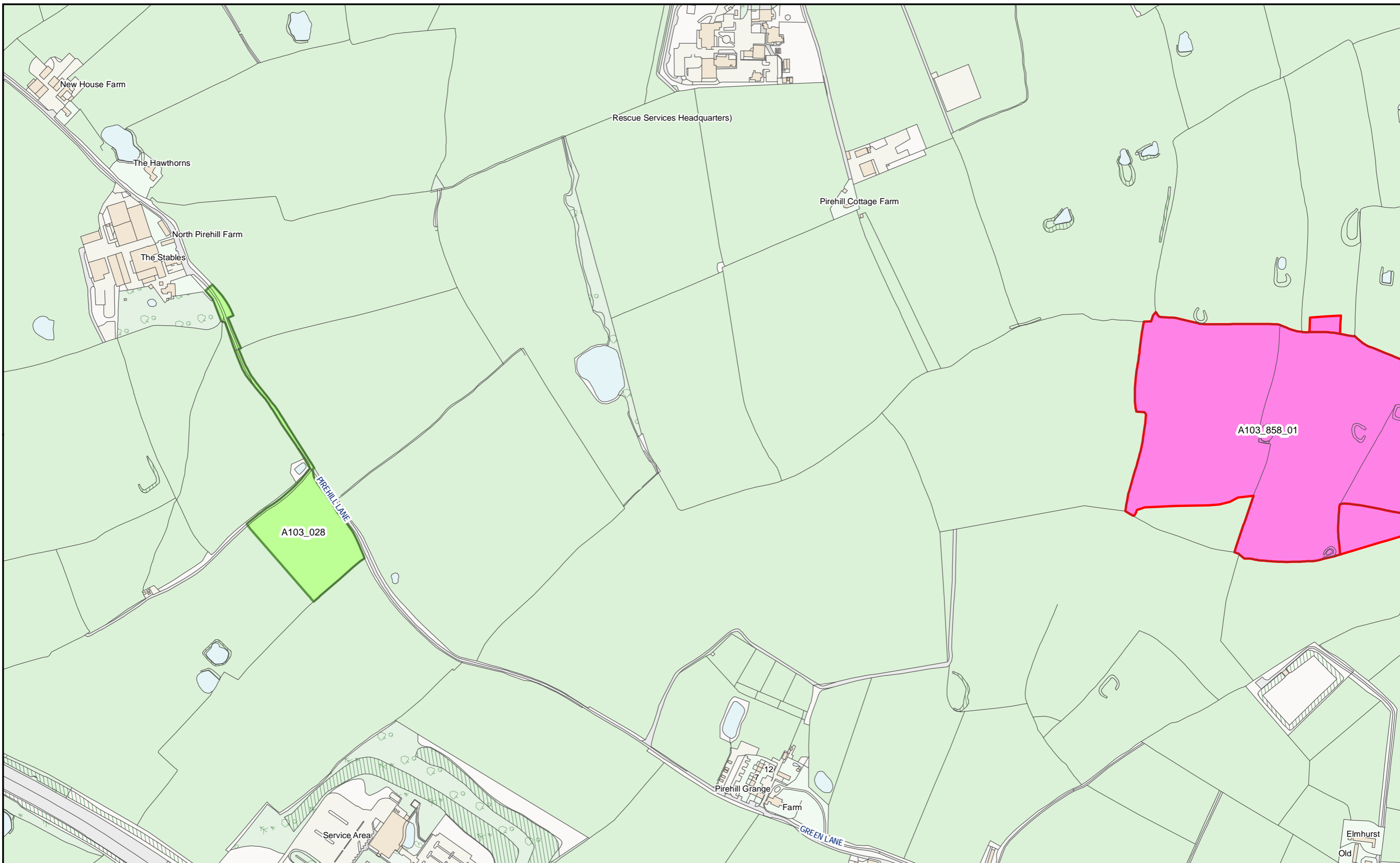
Registered in England. Registration number 06791686.
Registered office: 2 Snowhill, Queensway, Birmingham B4 6GA.

Scale at A3: 1:5,000

Doc Number: PH1-HS2-LP-MAP-000-000085-P02

SUPP-C-248

Date: 21/03/23



HS2 Ltd accept no responsibility for any circumstances, which arise from the reproduction of this map after alteration, amendment or abbreviation or if it issued in part or issued incomplete in any way.

© Crown copyright and database rights 2023
OS 100049190

Derived from (...cite the scale of the BGS data used...) scale BGS Digital Data under licence 2011/111 BP British Geological Survey, © NERC.

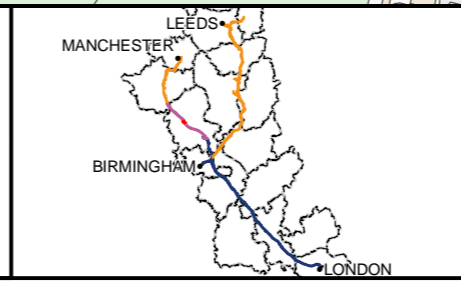
Contains Environment Agency information © Environment Agency and database right.

© Crown copyright material is reproduced with the permission of Land Registry under delegated authority from the Controller of HMSO.

This material was last updated on [date] and may not be copied, distributed, sold or published without the formal permission of Land Registry and Ordnance Survey. Only an official copy of a title plan or register obtained from the Land Registry may be used for legal or other official purposes. © Crown Copyright Ordnance Survey.

Legend

- Acquired Land (Freehold and leasehold)
- Temporary Possession Land S15/S16



High Speed Two
Phase One/ Phase 2A
Injunction Mapping

Map Number:
153

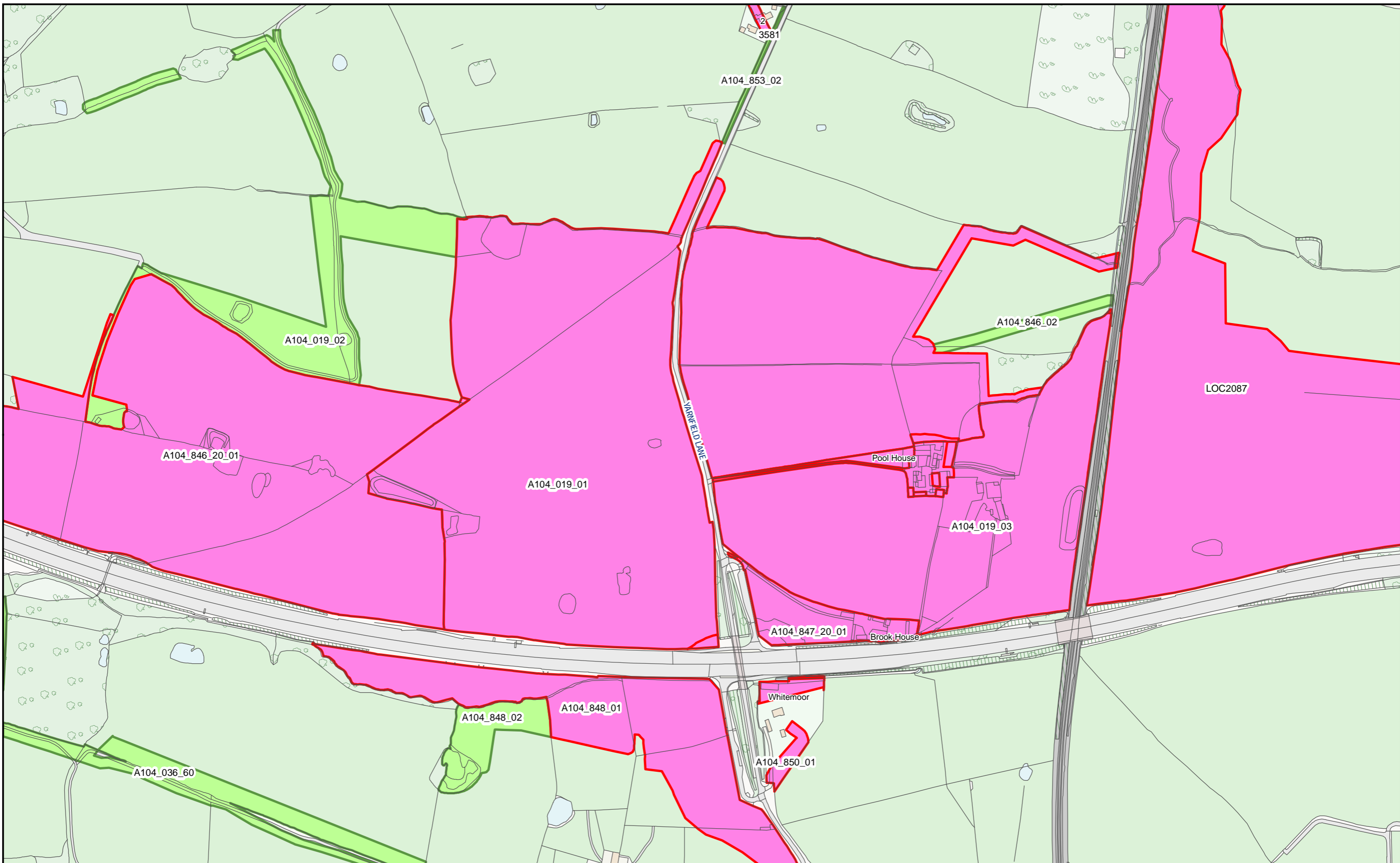
Page 242 of 268
Internal

HS2

Registered in England. Registration number 06791686.
Registered office: 2 Snowhill, Queensway, Birmingham B4 6QA.

Scale at A3: 1:5,000

Doc Number: PH1-HS2-LP-MAP-000-000085-P02 **Supp-C-249** **Date:** 21/03/23



HS2 Ltd accept no responsibility for any circumstances, which arise from the reproduction of this map after alteration, amendment or abbreviation or if it issued in part or issued incomplete in any way.

© Crown copyright and database rights 2023
OS 100049190

Derived from (...cite the scale of the BGS data used...) scale BGS Digital Data under licence 2011/111 BP British Geological Survey, © NERC.

Contains Environment Agency information © Environment Agency and database right.

© Crown copyright material is reproduced with the permission of Land Registry under delegated authority from the Controller of HMSO.

This material was last updated on [date] and may not be copied, distributed, sold or published without the formal permission of Land Registry and Ordnance Survey. Only an official copy of a title plan or register obtained from the Land Registry may be used for legal or other official purposes. © Crown Copyright Ordnance Survey.

Legend

- Acquired Land (Freehold and leasehold)
- Temporary Possession Land S15/S16



High Speed Two
Phase One/ Phase 2A
Injunction Mapping

Map Number:
155

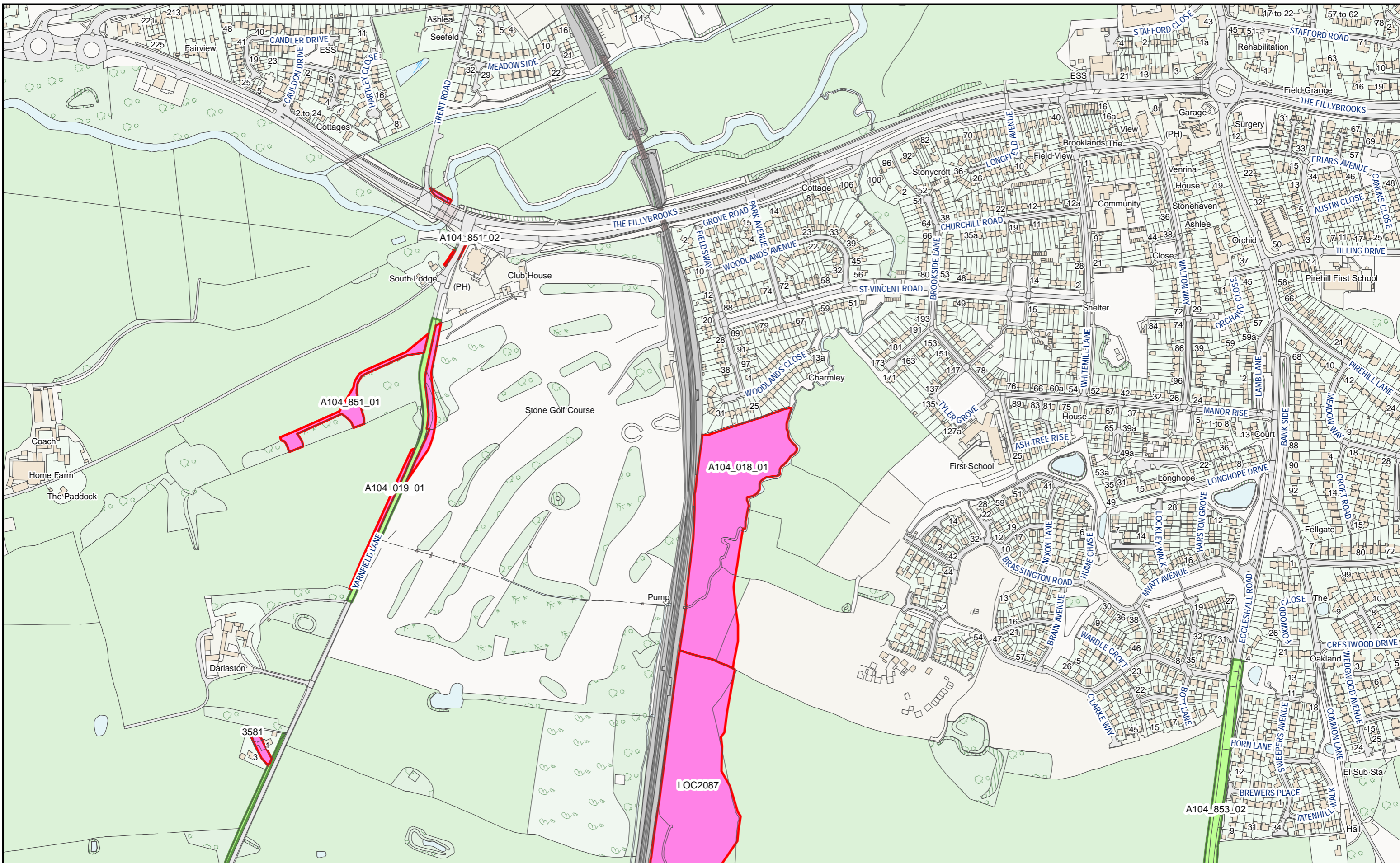
Page 244 of 268
Internal

HS2

Registered in England. Registration number 06791686.
Registered office: 2 Snowhill, Queensway, Birmingham B4 6GA.

Scale at A3: 1:5,000

Doc Number: PH1-HS2-LP-MAP-000-000085-P02 **SUPP-C-251** Date: 21/03/23



HS2 Ltd accept no responsibility for any circumstances, which arise from the reproduction of this map after alteration, amendment or abbreviation or if it issued in part or issued incomplete in any way.

© Crown copyright and database rights 2023
OS 100049190

Derived from (...cite the scale of the BGS data used...) scale BGS Digital Data under licence 2011/111 BP British Geological Survey, © NERC.

Contains Environment Agency information © Environment Agency and database right.

© Crown copyright material is reproduced with the permission of Land Registry under delegated authority from the Controller of HMSO.

This material was last updated on [date] and may not be copied, distributed, sold or published without the formal permission of Land Registry and Ordnance Survey. Only an official copy of a title plan or register obtained from the Land Registry may be used for legal or other official purposes. © Crown Copyright Ordnance Survey.

Legend

- Acquired Land (Freehold and leasehold)
- Temporary Possession Land S15/S16



High Speed Two
Phase One/ Phase 2A
Injunction Mapping

Map Number:
155-R1

Page 245 of 268
Internal

HS2

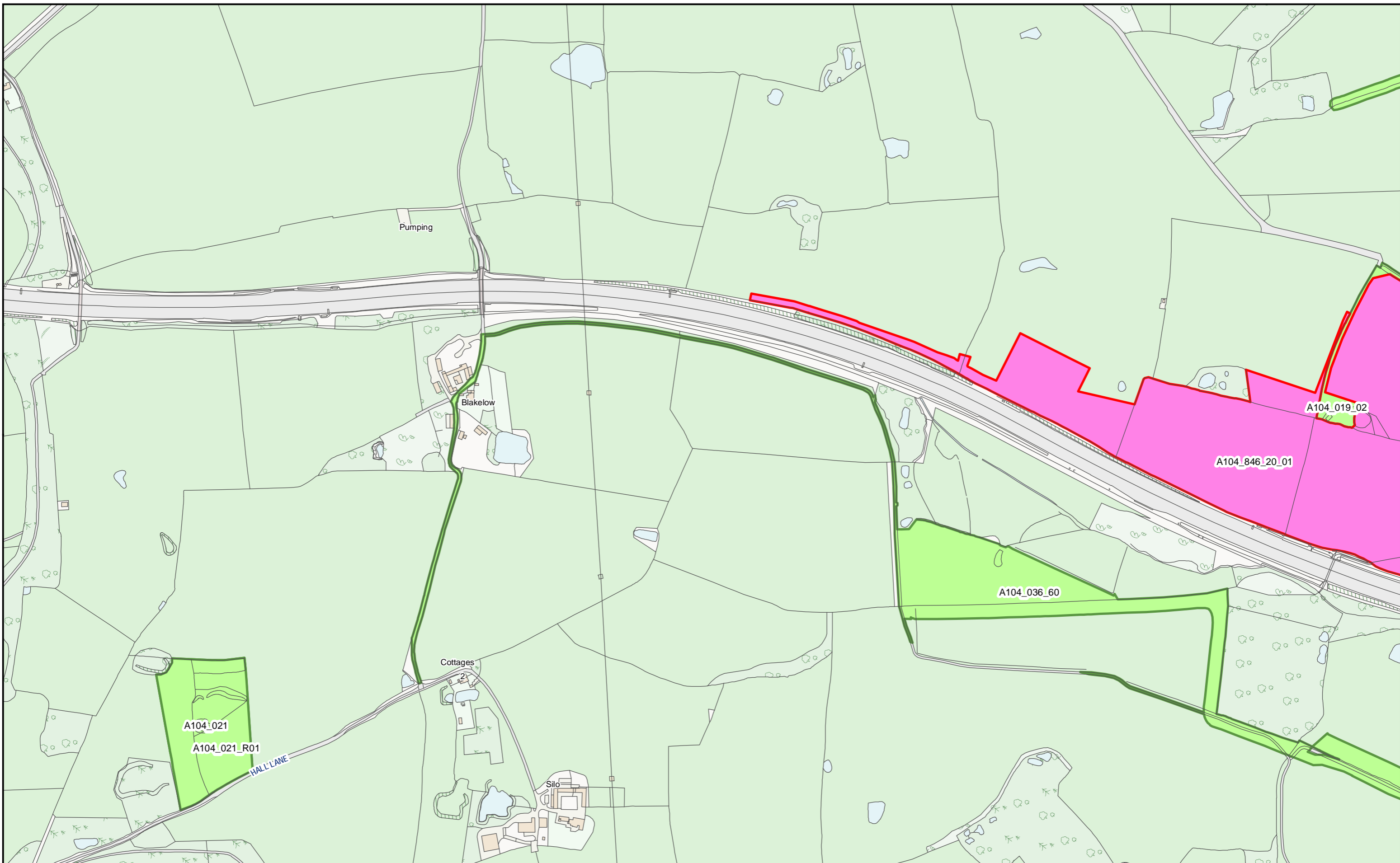
Registered in England. Registration number 06791686.
Registered office: 2 Snowhill, Queensway, Birmingham B4 6GA.

Scale at A3: 1:5,000

Doc Number: PH1-HS2-LP-MAP-000-000085-P02

SUPP-C-252

Date: 21/03/23



HS2 Ltd accept no responsibility for any circumstances, which arise from the reproduction of this map after alteration, amendment or abbreviation or if it issued in part or issued incomplete in any way.

© Crown copyright and database rights 2023
OS 100049190

Derived from (...cite the scale of the BGS data used...) scale BGS Digital Data under licence 2011/111 BP British Geological Survey, © NERC.

Contains Environment Agency information © Environment Agency and database right.

© Crown copyright material is reproduced with the permission of Land Registry under delegated authority from the Controller of HMSO.

This material was last updated on [date] and may not be copied, distributed, sold or published without the formal permission of Land Registry and Ordnance Survey. Only an official copy of a title plan or register obtained from the Land Registry may be used for legal or other official purposes. © Crown Copyright Ordnance Survey.

Legend

- Acquired Land (Freehold and leasehold)
- Temporary Possession Land S15/S16



High Speed Two
Phase One/ Phase 2A
Injunction Mapping

Map Number:
156

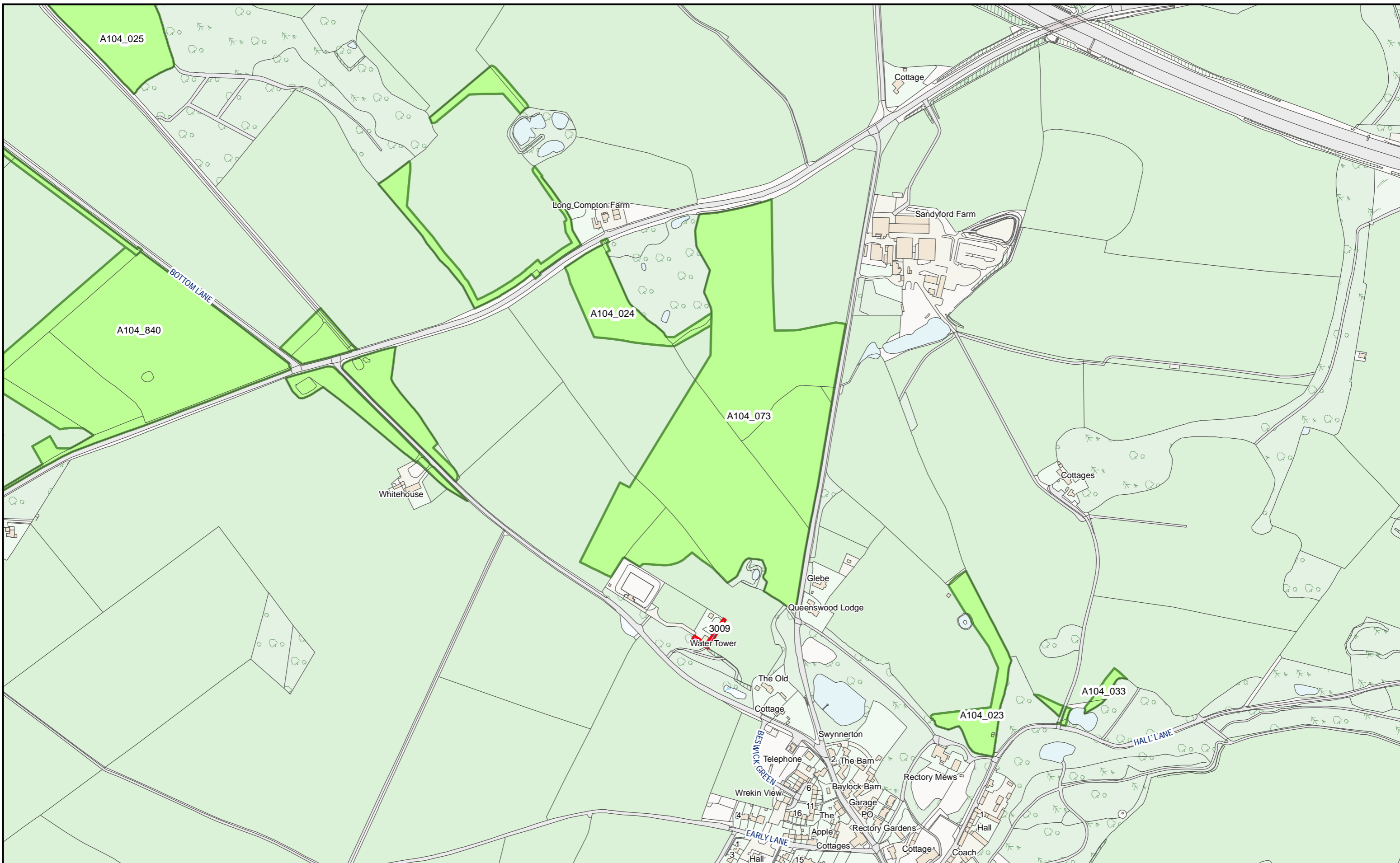
Page 247 of 268
Internal

HS2

Registered in England. Registration number 06791686.
Registered office: 2 Snowhill, Queensway, Birmingham B4 6GA.

Scale at A3: 1:5,000

Doc Number: PH1-HS2-LP-MAP-000-000085-P02 **Supp-C-254** Date: 21/03/23



HS2 Ltd accept no responsibility for any circumstances, which arise from the reproduction of this map after alteration, amendment or abbreviation or if it issued in part or issued incomplete in any way.

© Crown copyright and database rights 2023
OS 100049190

Derived from (...cite the scale of the BGS data used...) scale BGS Digital Data under licence 2011/111 BP British Geological Survey, © NERC.

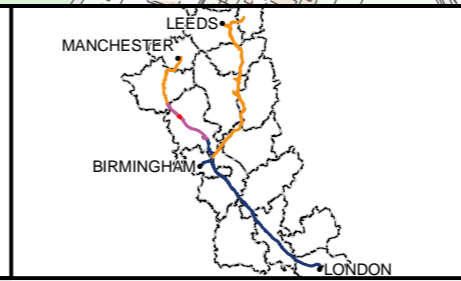
Contains Environment Agency information © Environment Agency and database right.

© Crown copyright material is reproduced with the permission of Land Registry under delegated authority from the Controller of HMSO.

This material was last updated on [date] and may not be copied, distributed, sold or published without the formal permission of Land Registry and Ordnance Survey. Only an official copy of a title plan or register obtained from the Land Registry may be used for legal or other official purposes. © Crown Copyright Ordnance Survey.

Legend

- Acquired Land (Freehold and leasehold)
- Temporary Possession Land S15/S16



High Speed Two
Phase One/ Phase 2A
Injunction Mapping

Map Number:
157

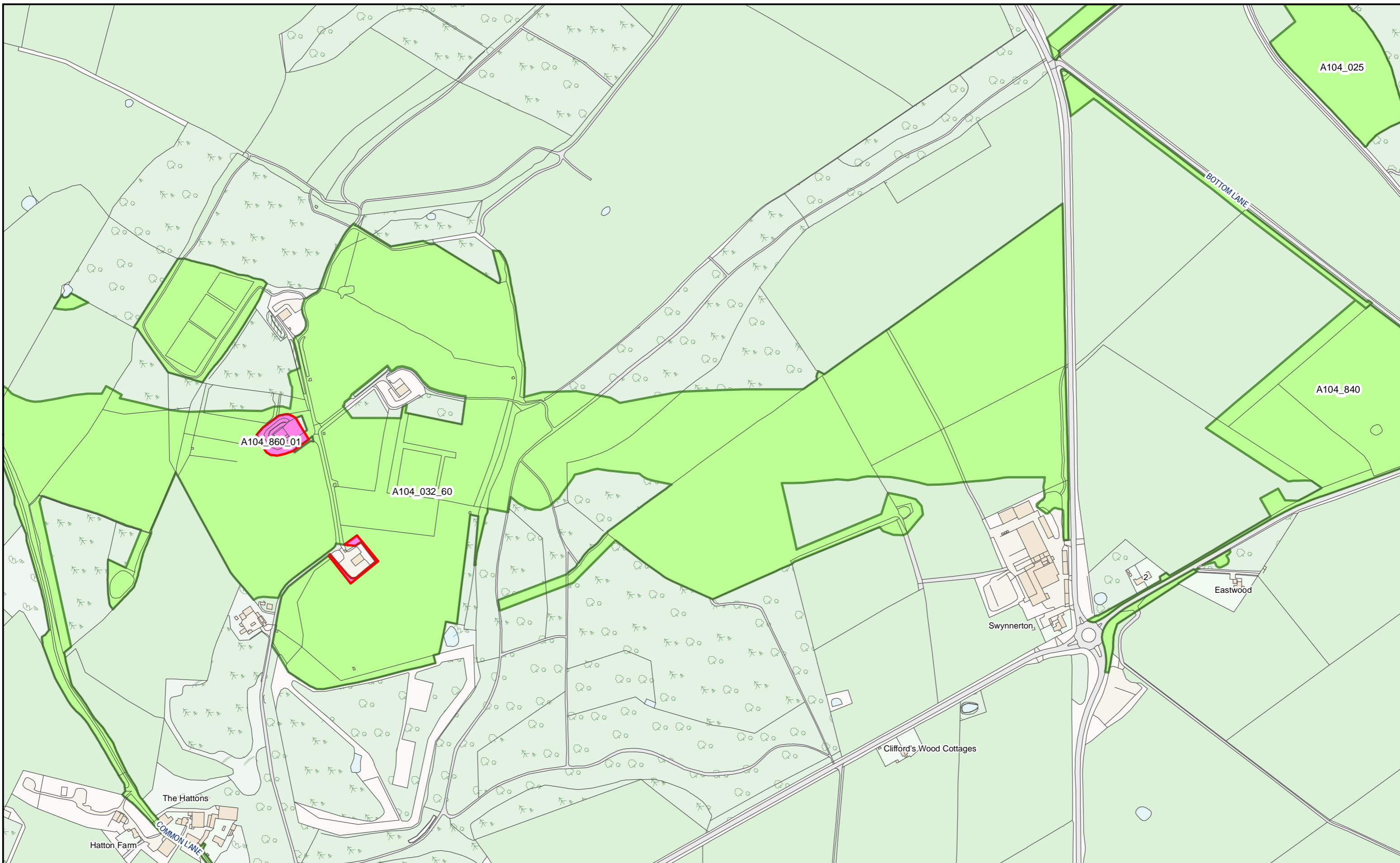
Page 248 of 268
Internal

HS2

Registered in England. Registration number 06791686.
Registered office: 2 Snowhill, Queensway, Birmingham B4 6GA.

Scale at A3: 1:5,000

Doc Number: PH1-HS2-LP-MAP-000-000085-P02 **Supp-C-255** **Date:** 21/03/23



HS2 Ltd accept no responsibility for any circumstances, which arise from the reproduction of this map after alteration, amendment or abbreviation or if it issued in part or issued incomplete in any way.

© Crown copyright and database rights 2023
OS 100049190

Derived from (...cite the scale of the BGS data used...) scale BGS Digital Data under licence 2011/111 BP British Geological Survey, © NERC.

Contains Environment Agency information © Environment Agency and database right.

© Crown copyright material is reproduced with the permission of Land Registry under delegated authority from the Controller of HMSO.

This material was last updated on [date] and may not be copied, distributed, sold or published without the formal permission of Land Registry and Ordnance Survey. Only an official copy of a title plan or register obtained from the Land Registry may be used for legal or other official purposes. © Crown Copyright Ordnance Survey.

Legend

- Acquired Land (Freehold and leasehold)
- Temporary Possession Land S15/S16



High Speed Two
Phase One/ Phase 2A
Injunction Mapping

Map Number:
158

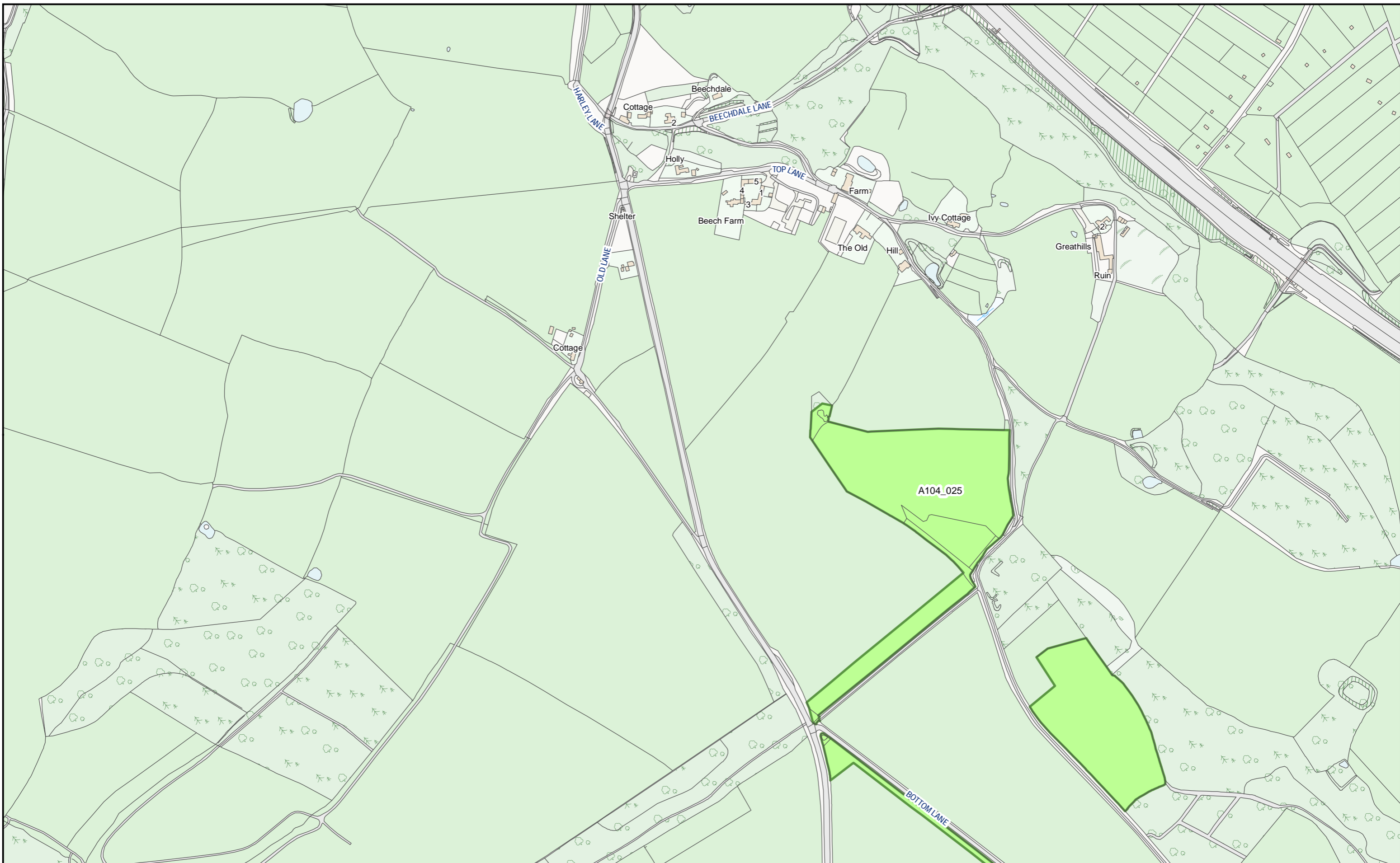
Page 249 of 268
Internal

HS2

Registered in England. Registration number 06791686.
Registered office: 2 Snowhill, Queensway, Birmingham B4 6GA.

Scale at A3: 1:5,000

Doc Number: PH1-HS2-LP-MAP-000-000085-P02 **SUPP-C-256** Date: 21/03/23



HS2 Ltd accept no responsibility for any circumstances, which arise from the reproduction of this map after alteration, amendment or abbreviation or if it issued in part or issued incomplete in any way.

© Crown copyright and database rights 2023
OS 100049190

Derived from (...cite the scale of the BGS data used...) scale BGS Digital Data under licence 2011/111 BP British Geological Survey, © NERC.

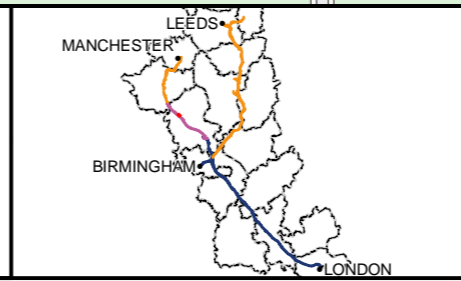
Contains Environment Agency information © Environment Agency and database right.

© Crown copyright material is reproduced with the permission of Land Registry under delegated authority from the Controller of HMSO.

This material was last updated on [date] and may not be copied, distributed, sold or published without the formal permission of Land Registry and Ordnance Survey. Only an official copy of a title plan or register obtained from the Land Registry may be used for legal or other official purposes. © Crown Copyright Ordnance Survey.

Legend

- Acquired Land (Freehold and leasehold)
- Temporary Possession Land S15/S16



High Speed Two
Phase One/ Phase 2A
Injunction Mapping

Map Number:
158-R1

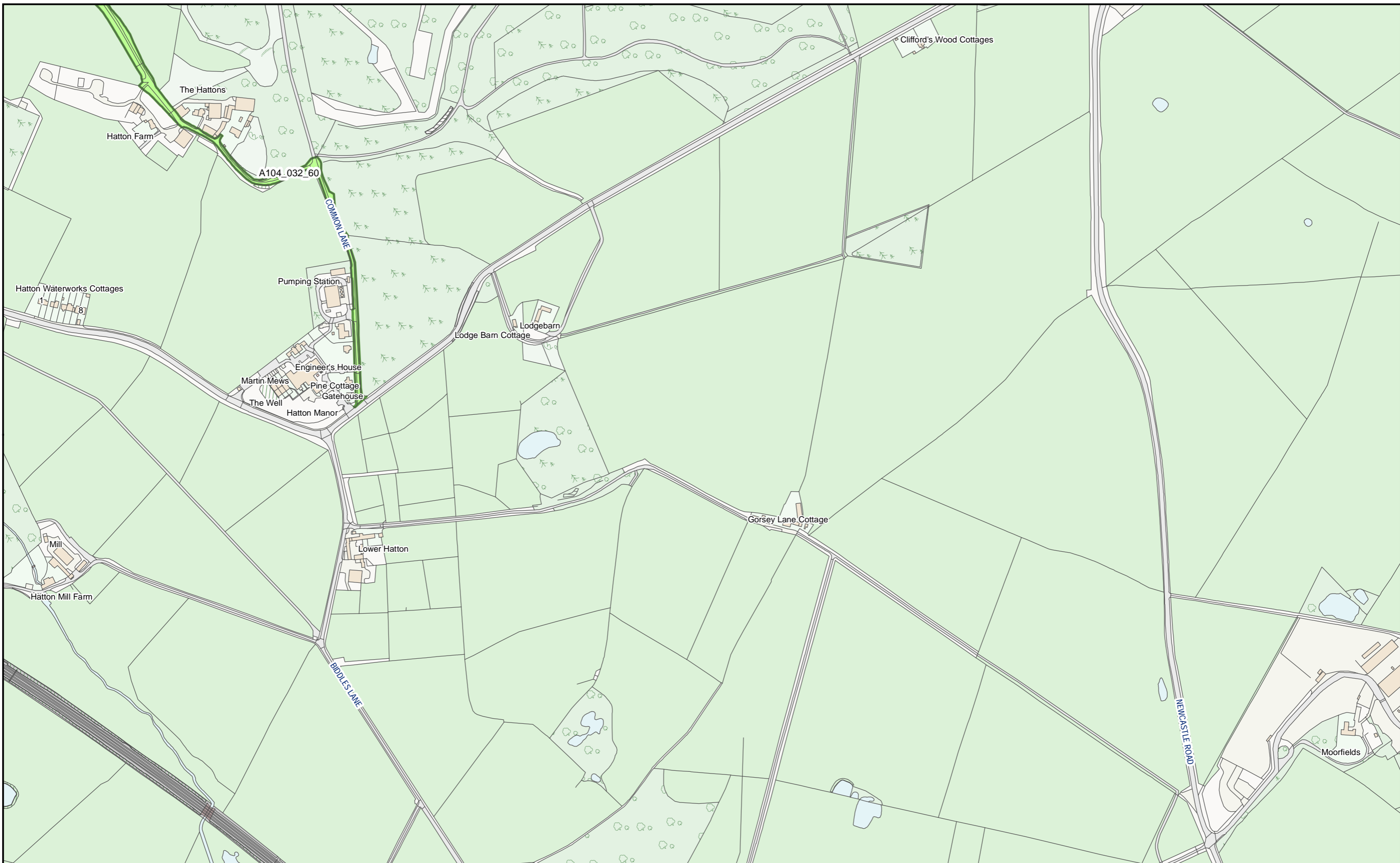
Page 250 of 268
Internal

HS2

Registered in England. Registration number 06791686.
Registered office: 2 Snowhill, Queensway, Birmingham B4 6GA.

Scale at A3: 1:5,000

Doc Number: PH1-HS2-LP-MAP-000-000085-P02 **Supp-C-257** **Date:** 21/03/23



HS2 Ltd accept no responsibility for any circumstances, which arise from the reproduction of this map after alteration, amendment or abbreviation or if it issued in part or issued incomplete in any way.

© Crown copyright and database rights 2023
OS 100049190

Derived from (...cite the scale of the BGS data used...) scale BGS Digital Data under licence 2011/111 BP British Geological Survey, © NERC.

Contains Environment Agency information © Environment Agency and database right.

© Crown copyright material is reproduced with the permission of Land Registry under delegated authority from the Controller of HMSO.

This material was last updated on [date] and may not be copied, distributed, sold or published without the formal permission of Land Registry and Ordnance Survey. Only an official copy of a title plan or register obtained from the Land Registry may be used for legal or other official purposes. © Crown Copyright Ordnance Survey.

Legend

- Acquired Land (Freehold and leasehold)
- Temporary Possession Land S15/S16



High Speed Two
Phase One/ Phase 2A
Injunction Mapping

Map Number:
158-L1

Page 251 of 268
Internal

HS2

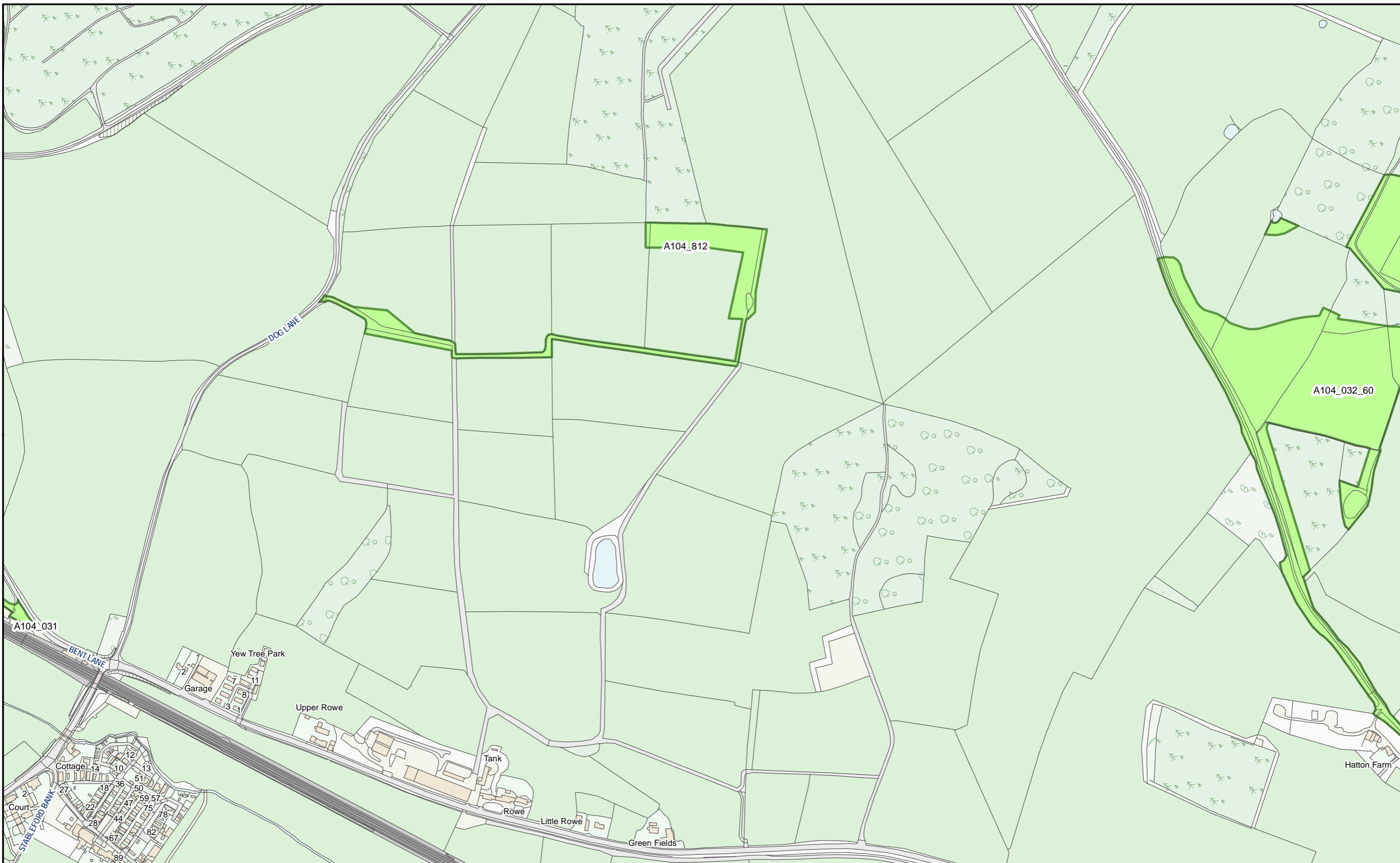
Registered in England. Registration number 06791686.
Registered office: 2 Snowhill, Queensway, Birmingham B4 6GA.

Scale at A3: 1:5,000

Doc Number: PH1-HS2-LP-MAP-000-000085-P02

SUPP-C-258

Date: 21/03/23



HS2 Ltd accept no responsibility for any circumstances, which arise from the reproduction of this map after alteration, amendment or abbreviation or if it issued in part or issued incomplete in any way.

© Crown copyright and database rights 2023
OS 100049190

Derived from (...cite the scale of the BGS data used...) scale BGS Digital Data under licence 2011/111 BP British Geological Survey, © NERC.

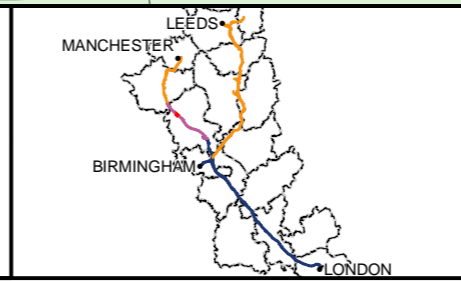
Contains Environment Agency information © Environment Agency and database right.

© Crown copyright material is reproduced with the permission of Land Registry under delegated authority from the Controller of HMSO.

This material was last updated on [date] and may not be copied, distributed, sold or published without the formal permission of Land Registry and Ordnance Survey. Only an official copy of a title plan or register obtained from the Land Registry may be used for legal or other official purposes. © Crown Copyright Ordnance Survey.

Legend

- Acquired Land (Freehold and leasehold)
- Temporary Possession Land S15/S16



High Speed Two
Phase One/ Phase 2A
Injunction Mapping

Map Number:
159

Page 252 of 268
Internal

HS2

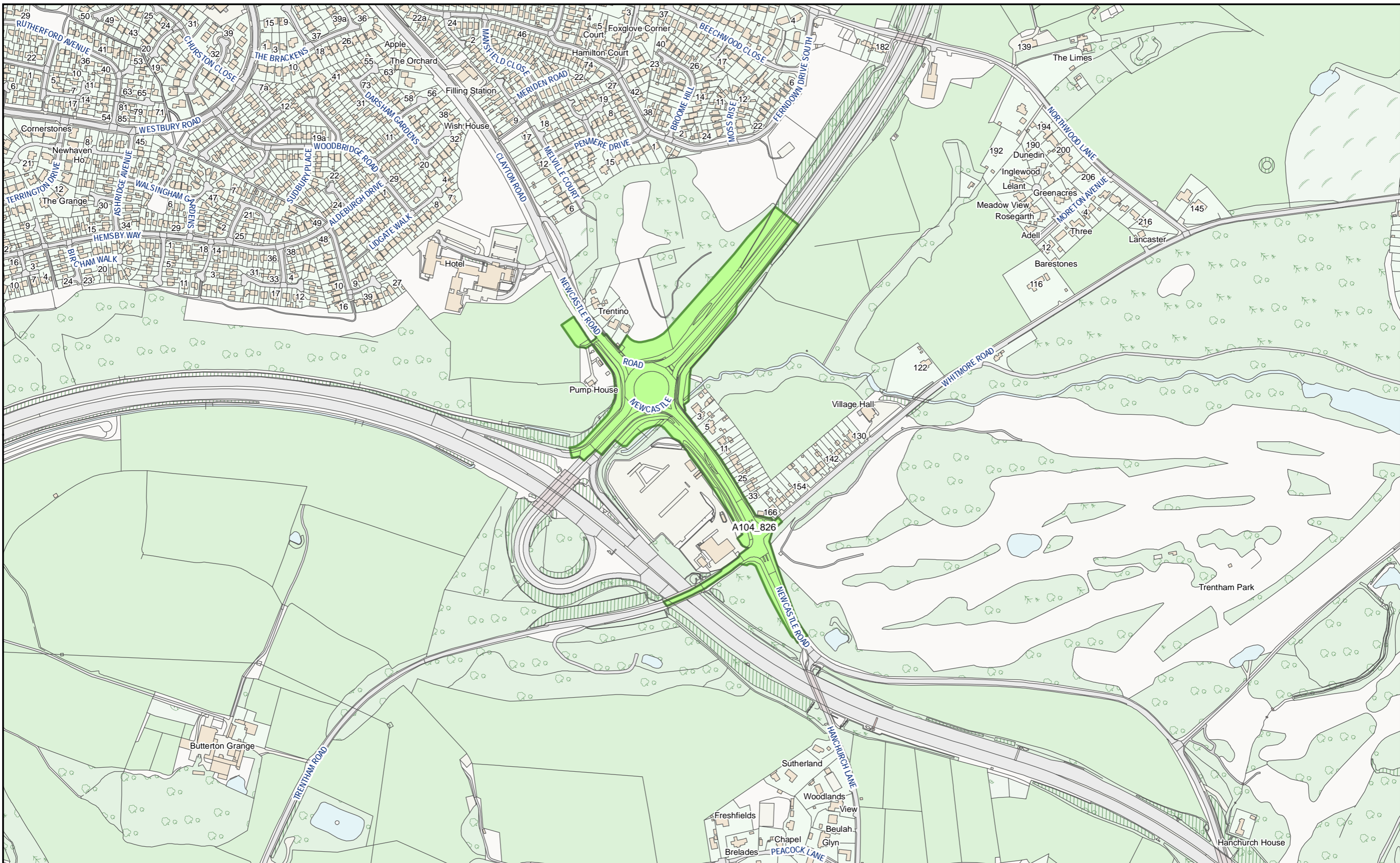
Scale at A3: 1:5,000

Registered in England. Registration number 06791686.
Registered office: 2 Snowhill, Queensway, Birmingham B4 6GA.

0 50 100 150
Metres

Doc Number: PH1-HS2-LP-MAP-000-000085-P02 **DATE:** 21/03/23

STUPP-C-259



HS2 Ltd accept no responsibility for any circumstances, which arise from the reproduction of this map after alteration, amendment or abbreviation or if it issued in part or issued incomplete in any way.

© Crown copyright and database rights 2023
OS 100049190

Derived from (...cite the scale of the BGS data used...) scale BGS Digital Data under licence 2011/111 BP British Geological Survey, © NERC.

Contains Environment Agency information © Environment Agency and database right.

© Crown copyright material is reproduced with the permission of Land Registry under delegated authority from the Controller of HMSO.

This material was last updated on [date] and may not be copied, distributed, sold or published without the formal permission of Land Registry and Ordnance Survey. Only an official copy of a title plan or register obtained from the Land Registry may be used for legal or other official purposes. © Crown Copyright Ordnance Survey.

Legend

- Acquired Land (Freehold and leasehold)
- Temporary Possession Land S15/S16



High Speed Two
Phase One/ Phase 2A
Injunction Mapping

Map Number:
159-R1

Page 253 of 268
Internal

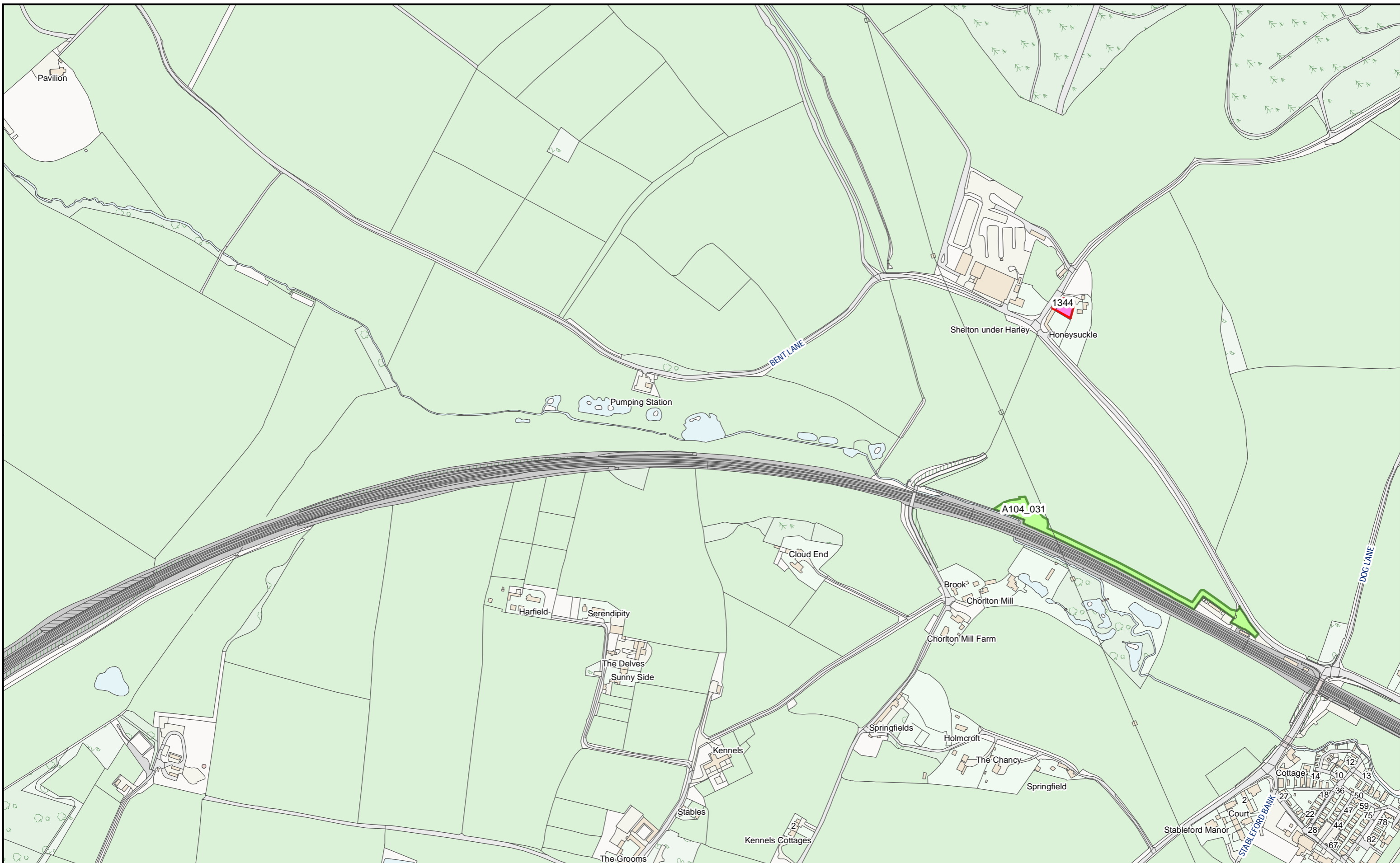
HS2

Registered in England. Registration number 06791686.
Registered office: 2 Snowhill, Queensway, Birmingham B4 6GA.

Scale at A3: 1:5,000

Doc Number: PH1-HS2-LP-MAP-000-000085-P02

SUPP-C-260 Date: 21/03/23



HS2 Ltd accept no responsibility for any circumstances, which arise from the reproduction of this map after alteration, amendment or abbreviation or if it issued in part or issued incomplete in any way.

© Crown copyright and database rights 2023
OS 100049190

Derived from (...cite the scale of the BGS data used...) scale BGS Digital Data under licence 2011/111 BP British Geological Survey, © NERC.

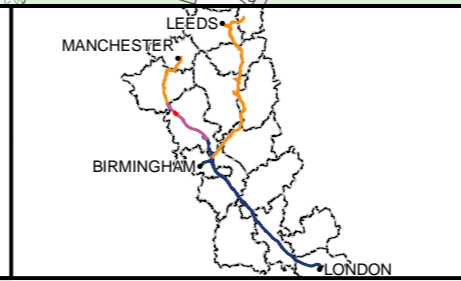
Contains Environment Agency information © Environment Agency and database right.

© Crown copyright material is reproduced with the permission of Land Registry under delegated authority from the Controller of HMSO.

This material was last updated on [date] and may not be copied, distributed, sold or published without the formal permission of Land Registry and Ordnance Survey. Only an official copy of a title plan or register obtained from the Land Registry may be used for legal or other official purposes. © Crown Copyright Ordnance Survey.

Legend

- Acquired Land (Freehold and leasehold)
- Temporary Possession Land S15/S16



High Speed Two
Phase One/ Phase 2A
Injunction Mapping

Map Number:
160

Page 254 of 268
Internal

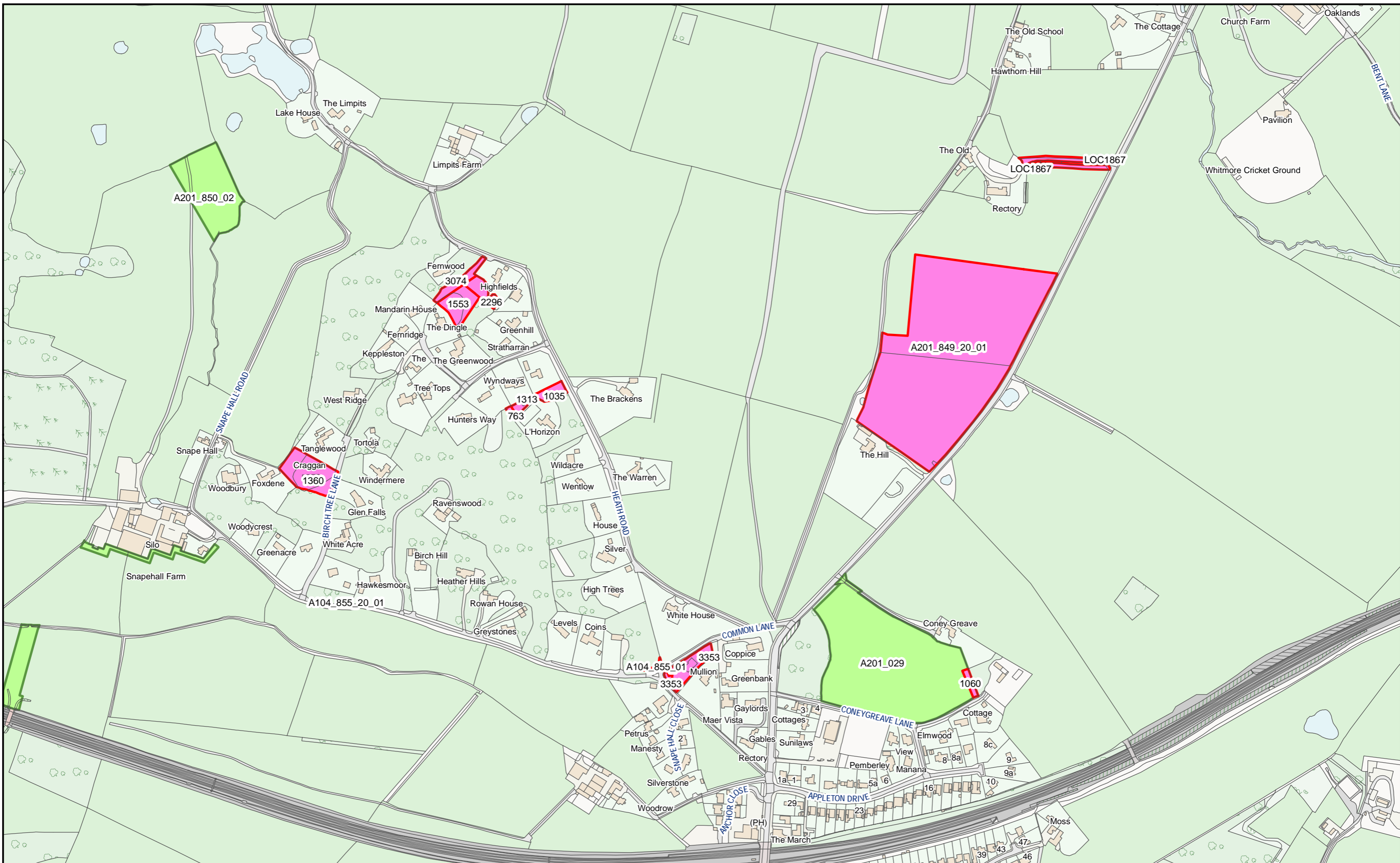
HS2

Scale at A3: 1:5,000

Registered in England. Registration number 06791686.
Registered office: 2 Snowhill, Queensway, Birmingham B4 6GA.

0 50 100 150
Metres

Doc Number: PH1-HS2-LP-MAP-000-000085-P02 **Supp-C-261** **Date:** 21/03/23



HS2 Ltd accept no responsibility for any circumstances, which arise from the reproduction of this map after alteration, amendment or abbreviation or if it issued in part or issued incomplete in any way.

© Crown copyright and database rights 2023
OS 100049190

Derived from (...cite the scale of the BGS data used...) scale BGS Digital Data under licence 2011/111 BP British Geological Survey, © NERC.

Contains Environment Agency information © Environment Agency and database right.

© Crown copyright material is reproduced with the permission of Land Registry under delegated authority from the Controller of HMSO.

This material was last updated on [date] and may not be copied, distributed, sold or published without the formal permission of Land Registry and Ordnance Survey. Only an official copy of a title plan or register obtained from the Land Registry may be used for legal or other official purposes. © Crown Copyright Ordnance Survey.

Legend

- Acquired Land (Freehold and leasehold)
- Temporary Possession Land S15/S16



High Speed Two
Phase One/ Phase 2A
Injunction Mapping

Map Number:
161

Page 255 of 268
Internal

HS2

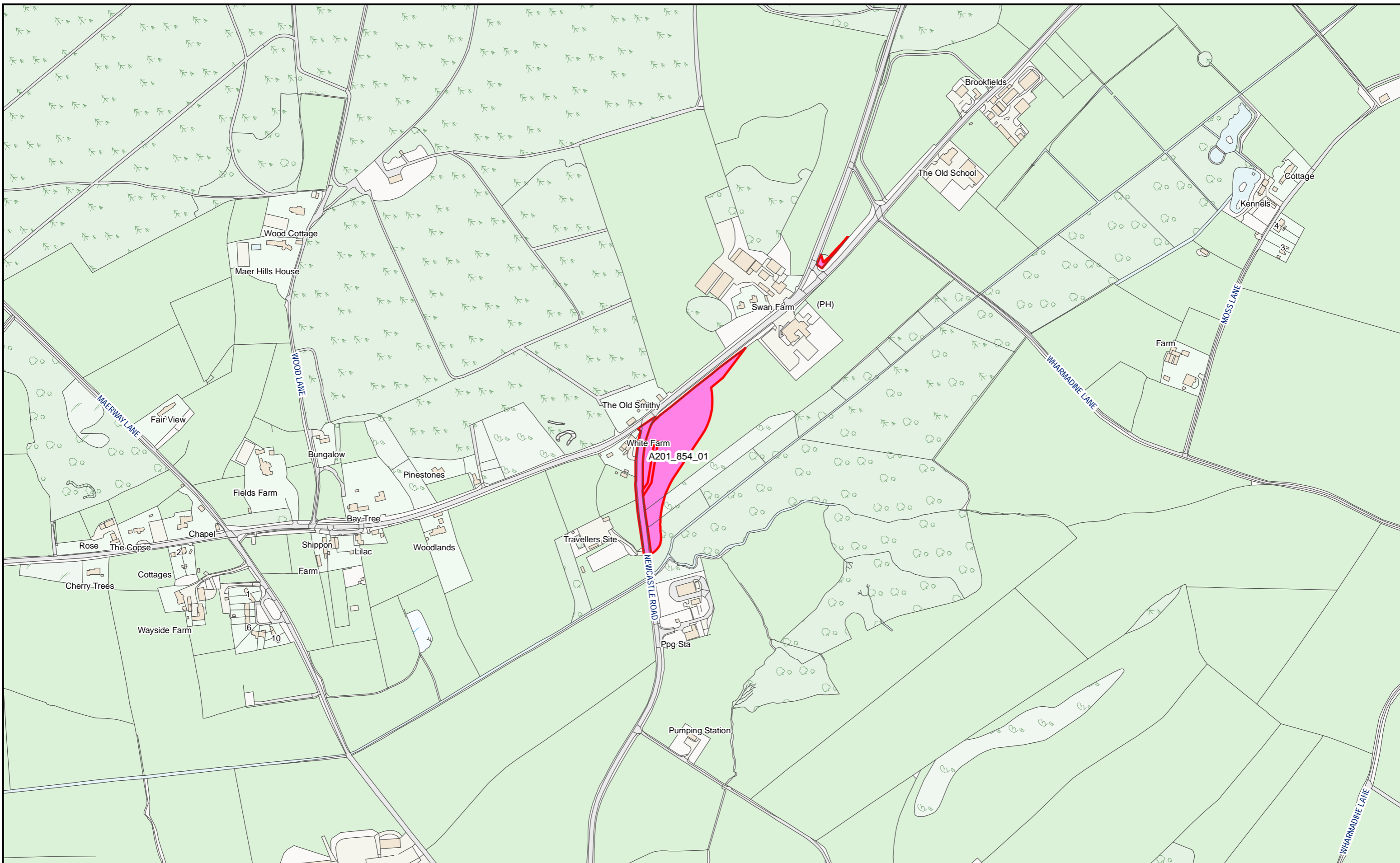
Registered in England. Registration number 06791686.
Registered office: 2 Snowhill, Queensway, Birmingham B4 6QA.

Scale at A3: 1:5,000

Doc Number: PH1-HS2-LP-MAP-000-000085-P02

Date: 21/03/23

SUPP-C-262



HS2 Ltd accept no responsibility for any circumstances, which arise from the reproduction of this map after alteration, amendment or abbreviation or if it issued in part or issued incomplete in any way.

© Crown copyright and database rights 2023
OS 100049190

Derived from (...cite the scale of the BGS data used...) scale BGS Digital Data under licence 2011/111 BP British Geological Survey, © NERC.

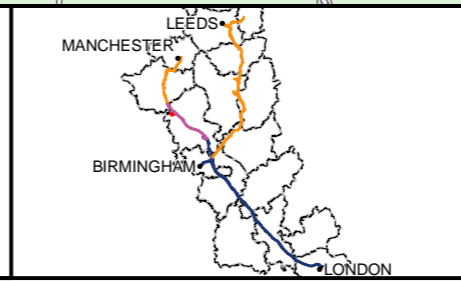
Contains Environment Agency information © Environment Agency and database right.

© Crown copyright material is reproduced with the permission of Land Registry under delegated authority from the Controller of HMSO.

This material was last updated on [date] and may not be copied, distributed, sold or published without the formal permission of Land Registry and Ordnance Survey. Only an official copy of a title plan or register obtained from the Land Registry may be used for legal or other official purposes. © Crown Copyright Ordnance Survey.

Legend

- Acquired Land (Freehold and leasehold)
- Temporary Possession Land S15/S16



High Speed Two
Phase One/ Phase 2A
Injunction Mapping

Map Number:
161-L1

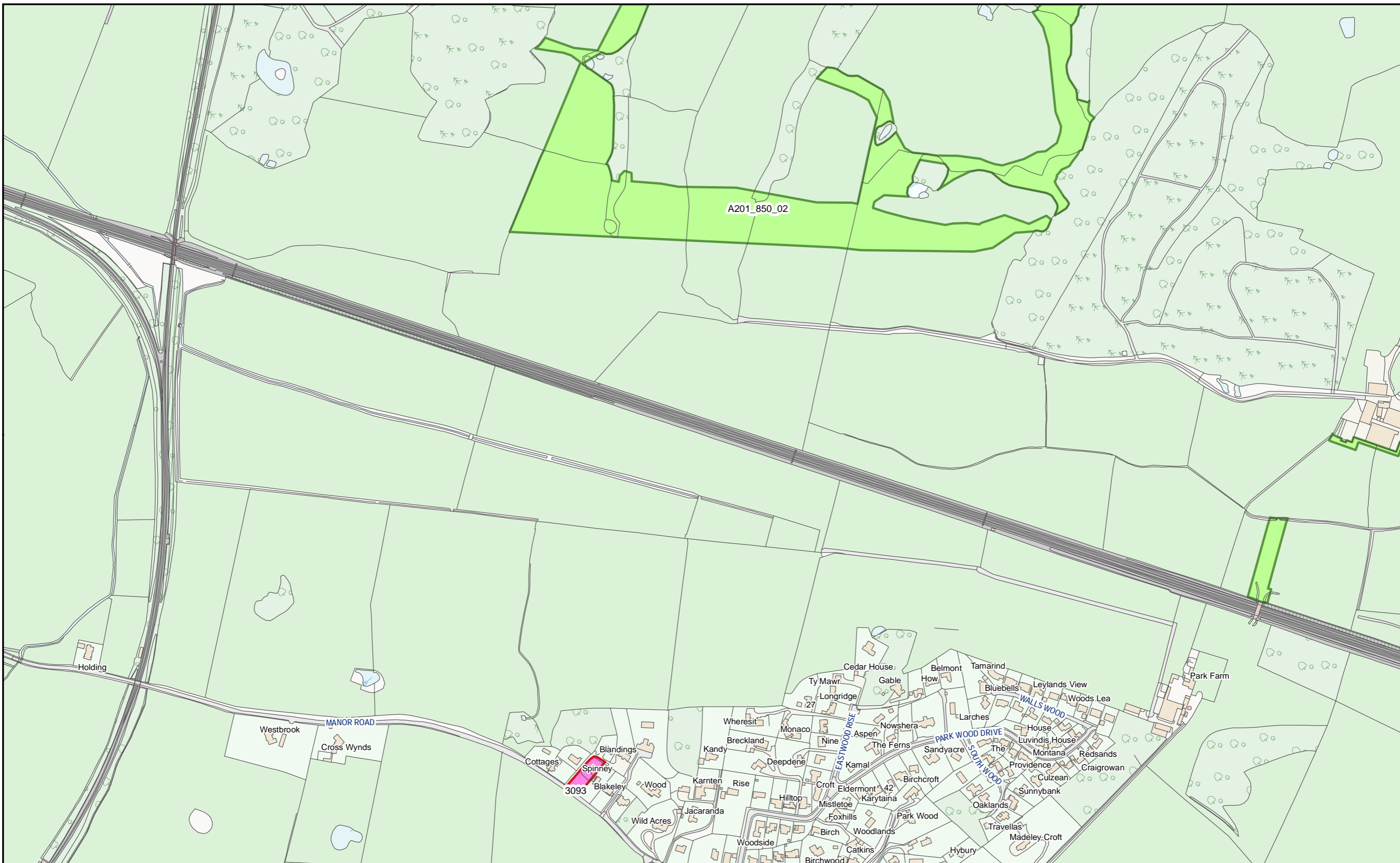
Page 256 of 268
Internal

HS2

Registered in England. Registration number 06791686.
Registered office: 2 Snowhill, Queensway, Birmingham B4 6GA.

Scale at A3: 1:5,000

Doc Number: PH1-HS2-LP-MAP-000-000085-P02 **Supp-C-263** **Date:** 21/03/23



HS2 Ltd accept no responsibility for any circumstances, which arise from the reproduction of this map after alteration, amendment or abbreviation or if it issued in part or issued incomplete in any way.

© Crown copyright and database rights 2023
OS 100049190

Derived from (...cite the scale of the BGS data used...) scale BGS Digital Data under licence 2011/111 BP British Geological Survey, © NERC.

Contains Environment Agency information © Environment Agency and database right.

© Crown copyright material is reproduced with the permission of Land Registry under delegated authority from the Controller of HMSO.

This material was last updated on [date] and may not be copied, distributed, sold or published without the formal permission of Land Registry and Ordnance Survey. Only an official copy of a title plan or register obtained from the Land Registry may be used for legal or other official purposes. © Crown Copyright Ordnance Survey.

Legend

- Acquired Land (Freehold and leasehold)
- Temporary Possession Land S15/S16



High Speed Two
Phase One/ Phase 2A
Injunction Mapping

Map Number:
162

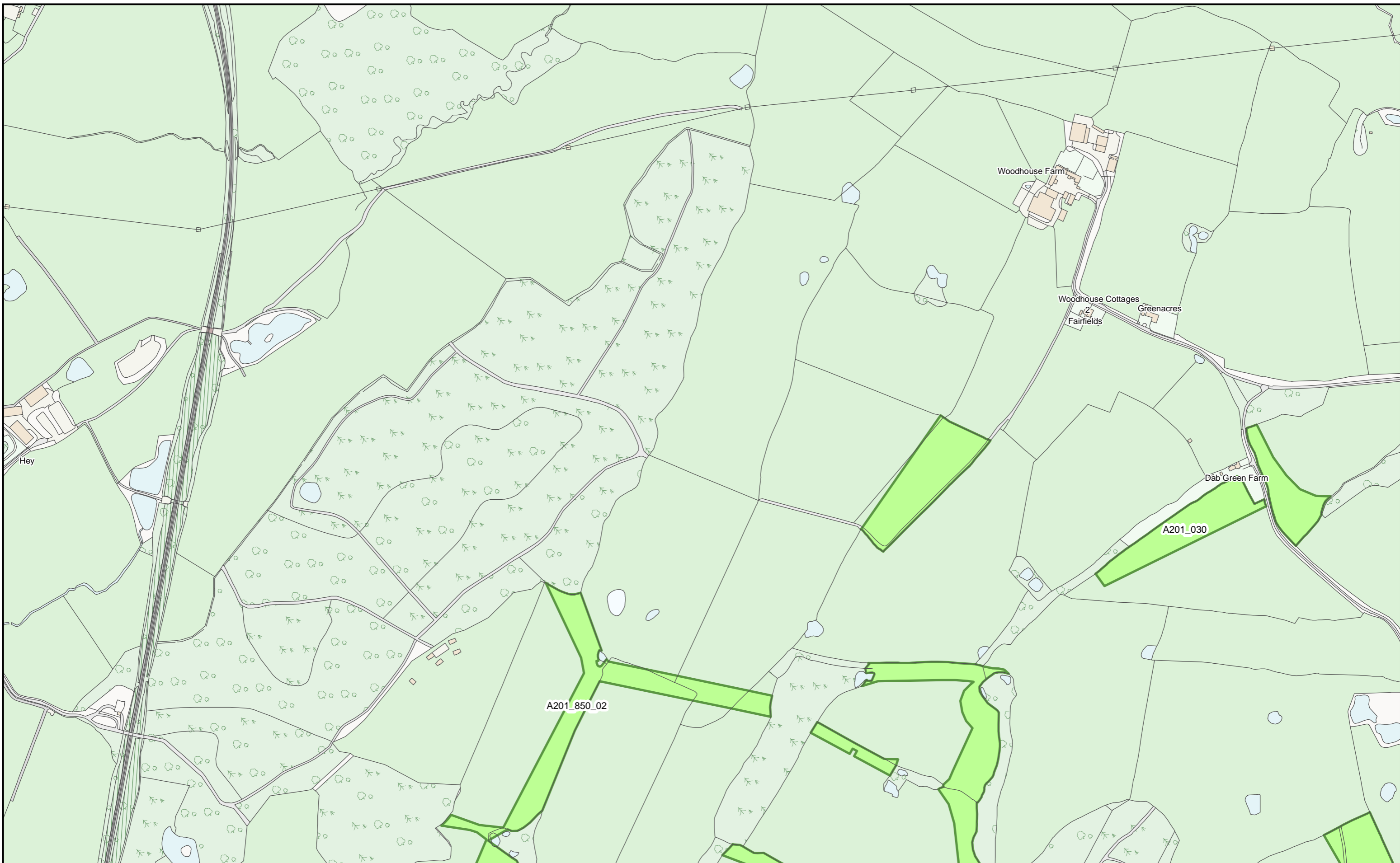
Page 257 of 268
Internal

HS2

Registered in England. Registration number 06791686.
Registered office: 2 Snowhill, Queensway, Birmingham B4 6GA.

Scale at A3: 1:5,000

Doc Number: PH1-HS2-LP-MAP-000-000085-P02 **Supp-C-264** Date: 21/03/23



HS2 Ltd accept no responsibility for any circumstances, which arise from the reproduction of this map after alteration, amendment or abbreviation or if it issued in part or issued incomplete in any way.

© Crown copyright and database rights 2023
OS 100049190

Derived from (...cite the scale of the BGS data used...) scale BGS Digital Data under licence 2011/111 BP British Geological Survey, © NERC.

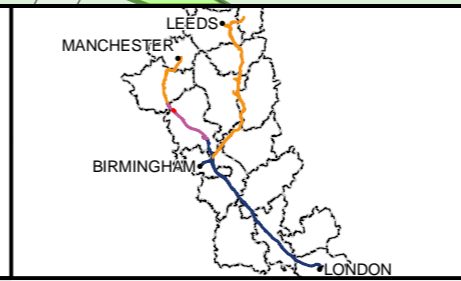
Contains Environment Agency information © Environment Agency and database right.

© Crown copyright material is reproduced with the permission of Land Registry under delegated authority from the Controller of HMSO.

This material was last updated on [date] and may not be copied, distributed, sold or published without the formal permission of Land Registry and Ordnance Survey. Only an official copy of a title plan or register obtained from the Land Registry may be used for legal or other official purposes. © Crown Copyright Ordnance Survey.

Legend

- Acquired Land (Freehold and leasehold)
- Temporary Possession Land S15/S16



High Speed Two
Phase One/ Phase 2A
Injunction Mapping

Map Number:
162-R1

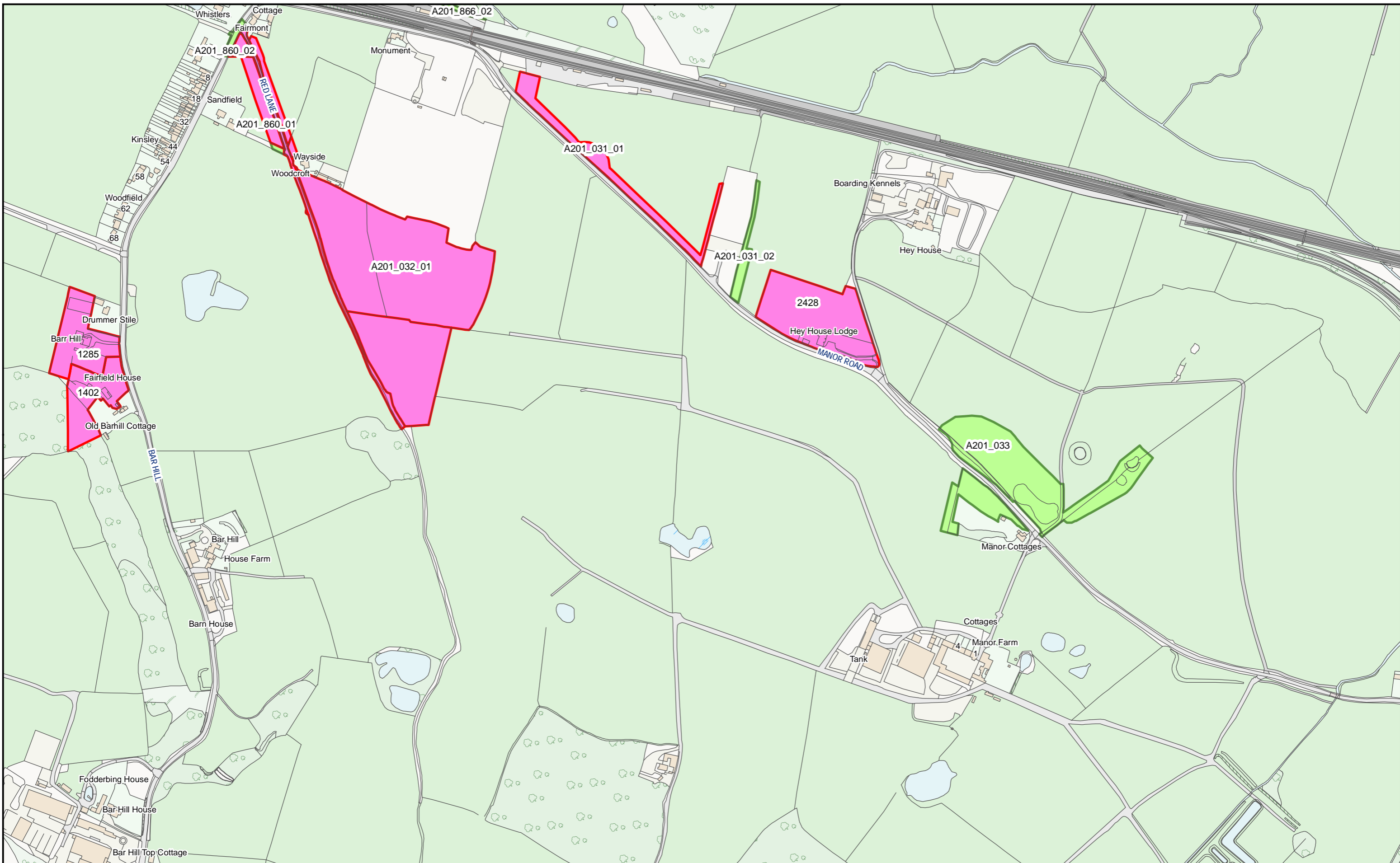
Page 258 of 268
Internal

HS2

Registered in England. Registration number 06791686.
Registered office: 2 Snowhill, Queensway, Birmingham B4 6GA.

Scale at A3: 1:5,000

Doc Number: PH1-HS2-LP-MAP-000-000085-P02 **Supp-C-265** **Date:** 21/03/23



HS2 Ltd accept no responsibility for any circumstances, which arise from the reproduction of this map after alteration, amendment or abbreviation or if it issued in part or issued incomplete in any way.

© Crown copyright and database rights 2023
OS 100049190

Derived from (...cite the scale of the BGS data used...) scale BGS Digital Data under licence 2011/111 BP British Geological Survey, © NERC.

Contains Environment Agency information © Environment Agency and database right.

© Crown copyright material is reproduced with the permission of Land Registry under delegated authority from the Controller of HMSO.

This material was last updated on [date] and may not be copied, distributed, sold or published without the formal permission of Land Registry and Ordnance Survey. Only an official copy of a title plan or register obtained from the Land Registry may be used for legal or other official purposes. © Crown Copyright Ordnance Survey.

Legend

- Acquired Land (Freehold and leasehold)
- Temporary Possession Land S15/S16



High Speed Two
Phase One/ Phase 2A
Injunction Mapping

Map Number:
163

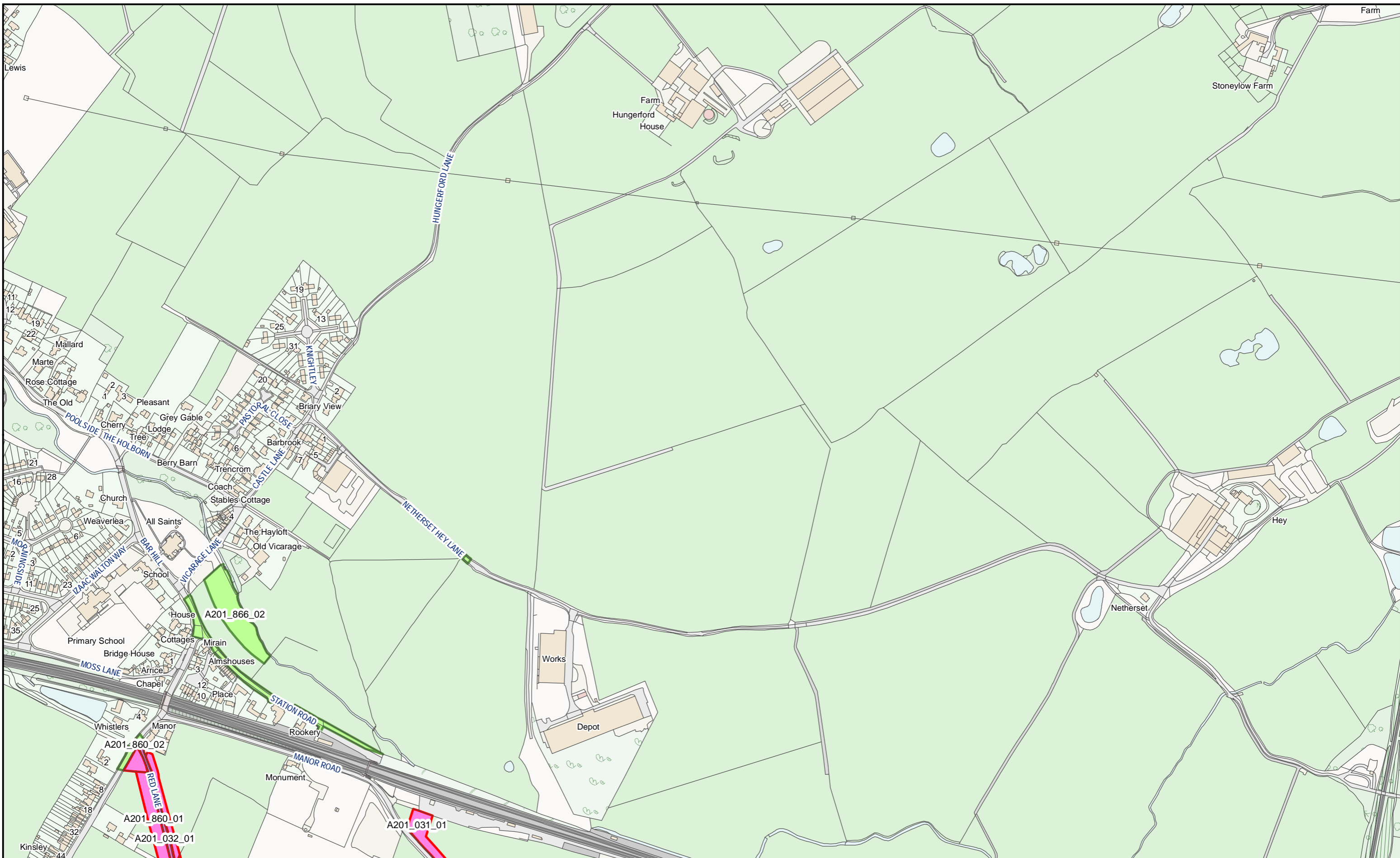
Page 259 of 268
Internal

HS2

Registered in England. Registration number 06791686.
Registered office: 2 Snowhill, Queensway, Birmingham B4 6GA.

Scale at A3: 1:5,000

Doc Number: PH1-HS2-LP-MAP-000-000085-P02 **SUPP-C-266** Date: 21/03/23



HS2 Ltd accept no responsibility for any circumstances, which arise from the reproduction of this map after alteration, amendment or abbreviation or if it issued in part or issued incomplete in any way.

© Crown copyright and database rights 2023
OS 100049190

Derived from (...cite the scale of the BGS data used...) scale BGS Digital Data under licence 2011/111 BP British Geological Survey, © NERC.

Contains Environment Agency information © Environment Agency and database right.

© Crown copyright material is reproduced with the permission of Land Registry under delegated authority from the Controller of HMSO.

This material was last updated on [date] and may not be copied, distributed, sold or published without the formal permission of Land Registry and Ordnance Survey. Only an official copy of a title plan or register obtained from the Land Registry may be used for legal or other official purposes. © Crown Copyright Ordnance Survey.

Legend

- Acquired Land (Freehold and leasehold)
- Temporary Possession Land S15/S16



High Speed Two
Phase One/ Phase 2A
Injunction Mapping

Map Number:
163-R1

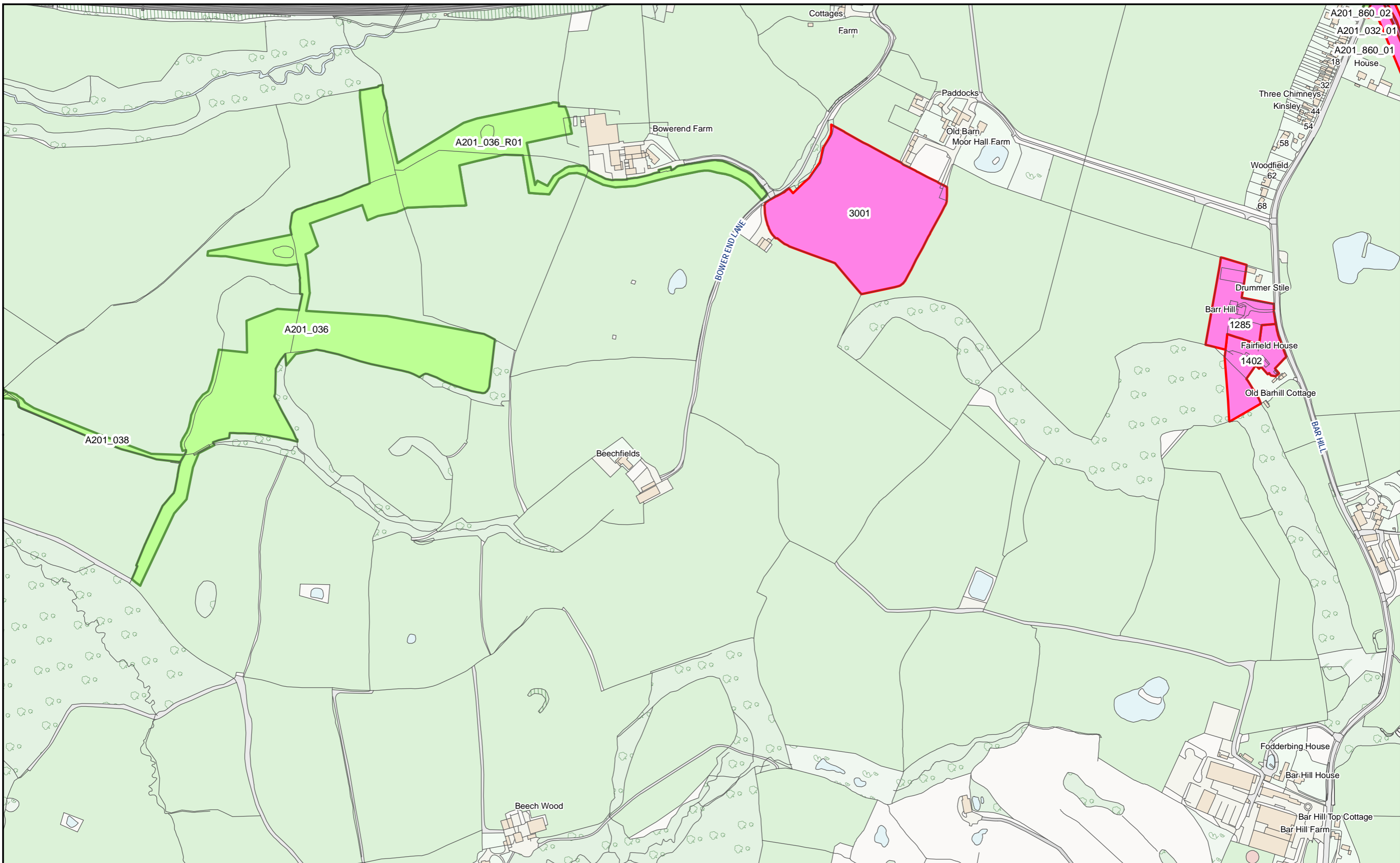
Page 260 of 268
Internal

HS2

Registered in England. Registration number 06791686.
Registered office: 2 Snowhill, Queensway, Birmingham B4 6GA.

Scale at A3: 1:5,000

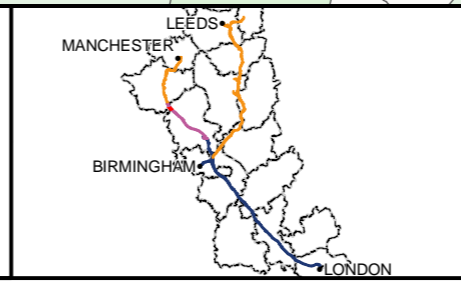
Doc Number: PH1-HS2-LP-MAP-000-000085-P02 **SUPP-C-267** Date: 21/03/23



HS2 Ltd accept no responsibility for any circumstances, which arise from the reproduction of this map after alteration, amendment or abbreviation or if it issued in part or issued incomplete in any way.
 © Crown copyright and database rights 2023
 OS 100049190
 Derived from (...cite the scale of the BGS data used...) scale BGS Digital Data under licence 2011/111 BP British Geological Survey, © NERC.
 Contains Environment Agency information © Environment Agency and database right.
 © Crown copyright material is reproduced with the permission of Land Registry under delegated authority from the Controller of HMSO.
 This material was last updated on [date] and may not be copied, distributed, sold or published without the formal permission of Land Registry and Ordnance Survey. Only an official copy of a title plan or register obtained from the Land Registry may be used for legal or other official purposes. © Crown Copyright Ordnance Survey.

Legend

- Acquired Land (Freehold and leasehold)
- Temporary Possession Land S15/S16



High Speed Two
 Phase One/ Phase 2A
 Injunction Mapping

Map Number:
 164

Page 261 of 268
 Internal

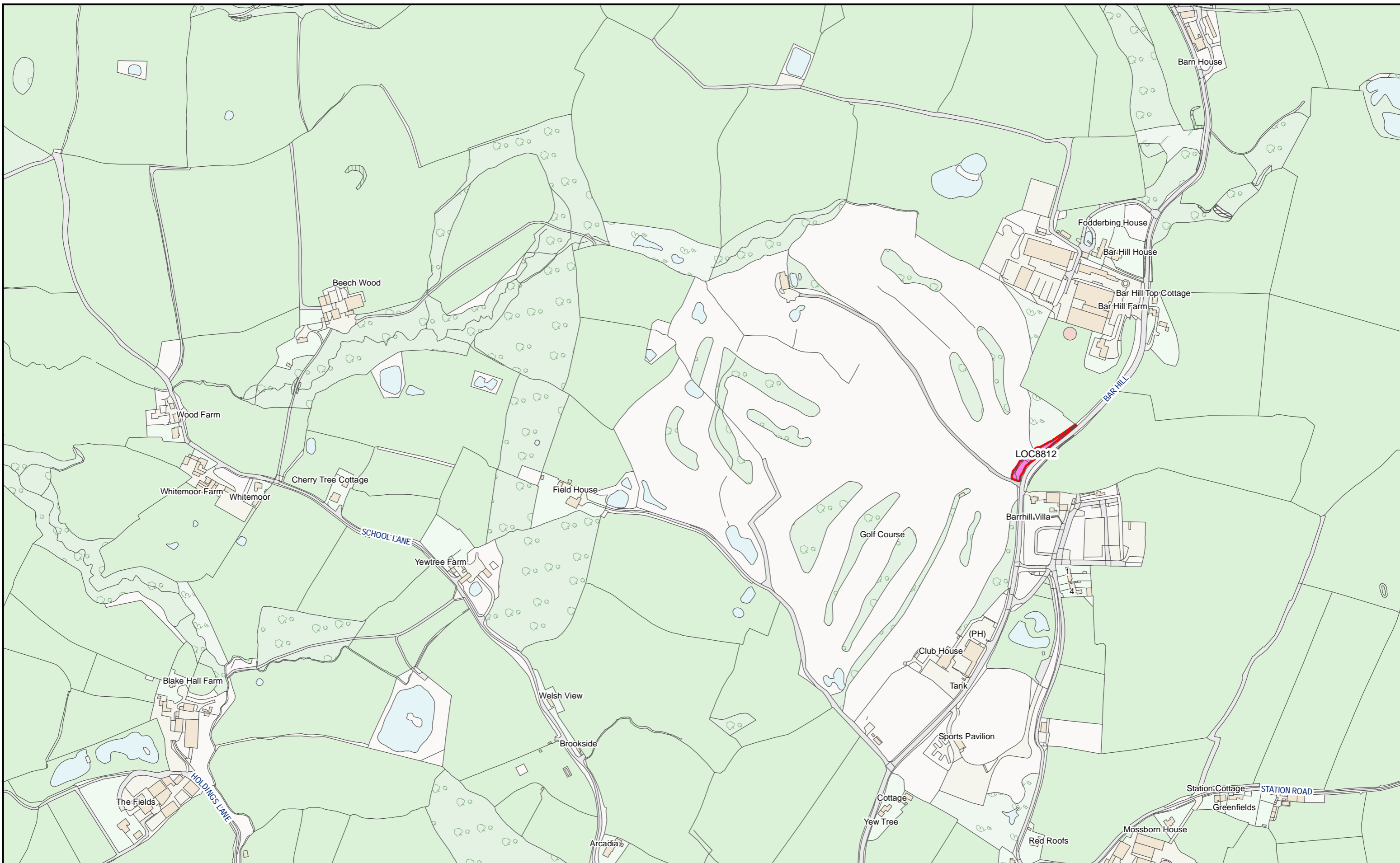
HS2

Scale at A3: 1:5,000

Registered in England. Registration number 06791686.
 Registered office: 2 Snowhill, Queensway, Birmingham B4 6GA.

0 50 100 150
 Metres

Doc Number: PH1-HS2-LP-MAP-000-000085-P02 **Supp-C-268** **Date: 21/03/23**



HS2 Ltd accept no responsibility for any circumstances, which arise from the reproduction of this map after alteration, amendment or abbreviation or if it issued in part or issued incomplete in any way.

© Crown copyright and database rights 2023
OS 100049190

Derived from (...cite the scale of the BGS data used...) scale BGS Digital Data under licence 2011/111 BP British Geological Survey, © NERC.

Contains Environment Agency information © Environment Agency and database right.

© Crown copyright material is reproduced with the permission of Land Registry under delegated authority from the Controller of HMSO.

This material was last updated on [date] and may not be copied, distributed, sold or published without the formal permission of Land Registry and Ordnance Survey. Only an official copy of a title plan or register obtained from the Land Registry may be used for legal or other official purposes. © Crown Copyright Ordnance Survey.

Legend

- Acquired Land (Freehold and leasehold)
- Temporary Possession Land S15/S16



High Speed Two
Phase One/ Phase 2A
Injunction Mapping

Map Number:
164-L1

Page 262 of 268
Internal

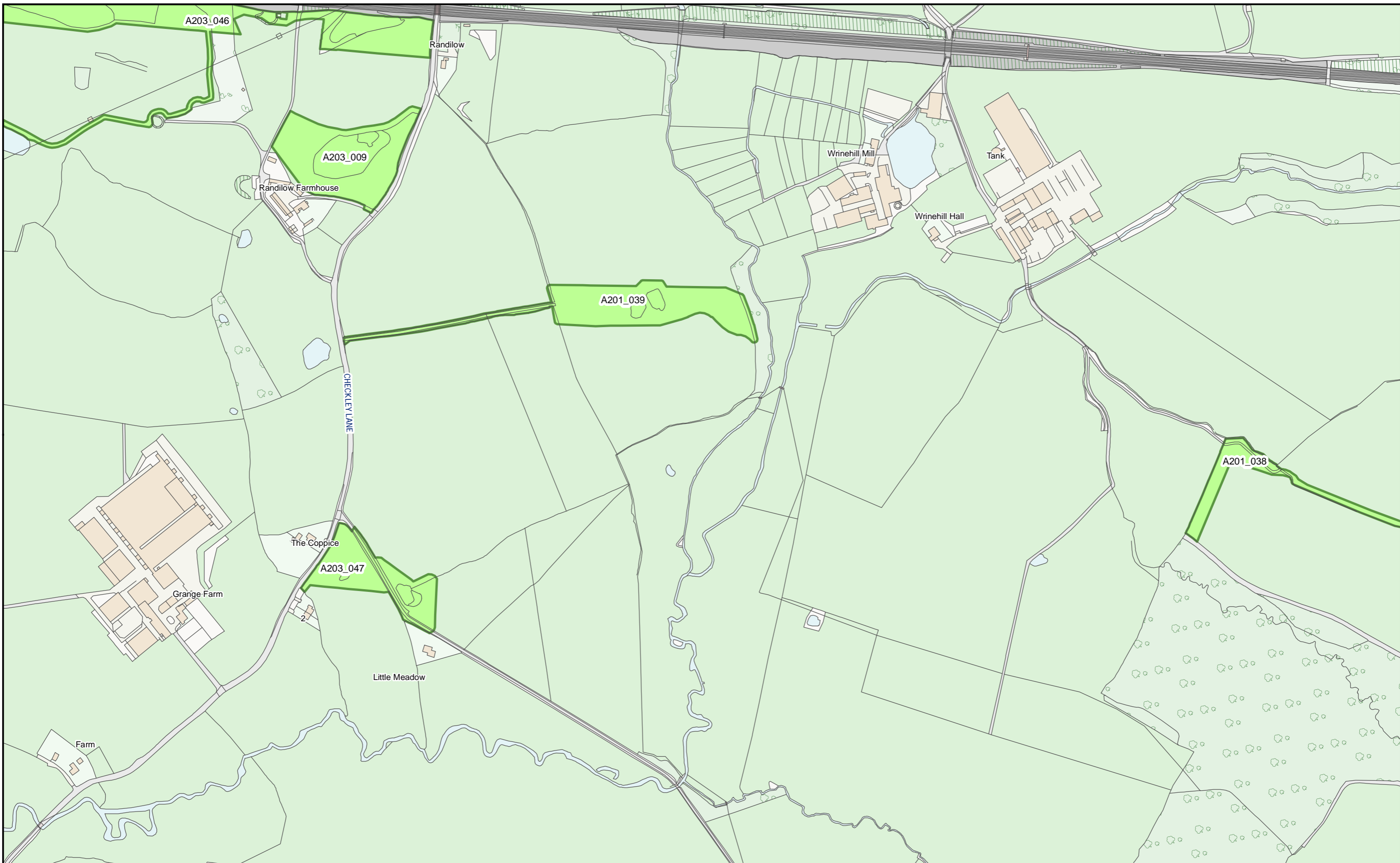
MANCHESTER
LEEDS
BIRMINGHAM
LONDON

HS2

Registered in England. Registration number 06791686.
Registered office: 2 Snowhill, Queensway, Birmingham B4 6GA.

Scale at A3: 1:5,000

Doc Number: PH1-HS2-LP-MAP-000-000085-P02 **Supp-C-269** **Date:** 21/03/23



HS2 Ltd accept no responsibility for any circumstances, which arise from the reproduction of this map after alteration, amendment or abbreviation or if it issued in part or issued incomplete in any way.

© Crown copyright and database rights 2023
OS 100049190

Derived from (...cite the scale of the BGS data used...) scale BGS Digital Data under licence 2011/111 BP British Geological Survey, © NERC.

Contains Environment Agency information © Environment Agency and database right.

© Crown copyright material is reproduced with the permission of Land Registry under delegated authority from the Controller of HMSO.

This material was last updated on [date] and may not be copied, distributed, sold or published without the formal permission of Land Registry and Ordnance Survey. Only an official copy of a title plan or register obtained from the Land Registry may be used for legal or other official purposes. © Crown Copyright Ordnance Survey.

Legend

- Acquired Land (Freehold and leasehold)
- Temporary Possession Land S15/S16



High Speed Two
Phase One/ Phase 2A
Injunction Mapping

Map Number:
165

Page 263 of 268
Internal

HS2

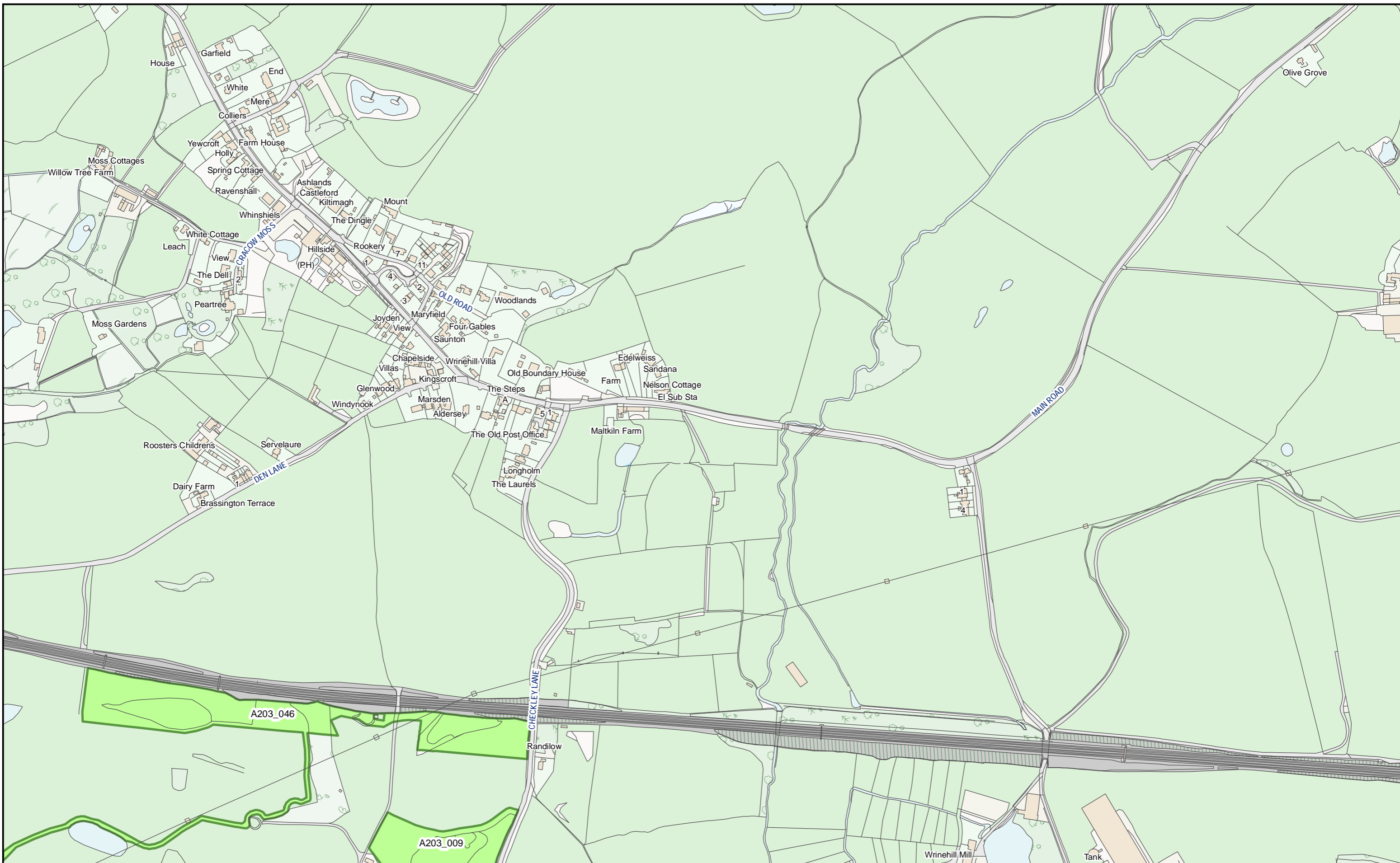
Registered in England. Registration number 06791686.
Registered office: 2 Snowhill, Queensway, Birmingham B4 6GA.

Scale at A3: 1:5,000

Doc Number: PH1-HS2-LP-MAP-000-000085-P02

SUPP-C-270

Date: 21/03/23



HS2 Ltd accept no responsibility for any circumstances, which arise from the reproduction of this map after alteration, amendment or abbreviation or if it issued in part or issued incomplete in any way.

© Crown copyright and database rights 2023
OS 100049190

Derived from (...cite the scale of the BGS data used...) scale BGS Digital Data under licence 2011/111 BP British Geological Survey, © NERC.

Contains Environment Agency information © Environment Agency and database right.

© Crown copyright material is reproduced with the permission of Land Registry under delegated authority from the Controller of HMSO.

This material was last updated on [date] and may not be copied, distributed, sold or published without the formal permission of Land Registry and Ordnance Survey. Only an official copy of a title plan or register obtained from the Land Registry may be used for legal or other official purposes. © Crown Copyright Ordnance Survey.

Legend

- Acquired Land (Freehold and leasehold)
- Temporary Possession Land S15/S16



High Speed Two
Phase One/ Phase 2A
Injunction Mapping

Map Number:
165-R1

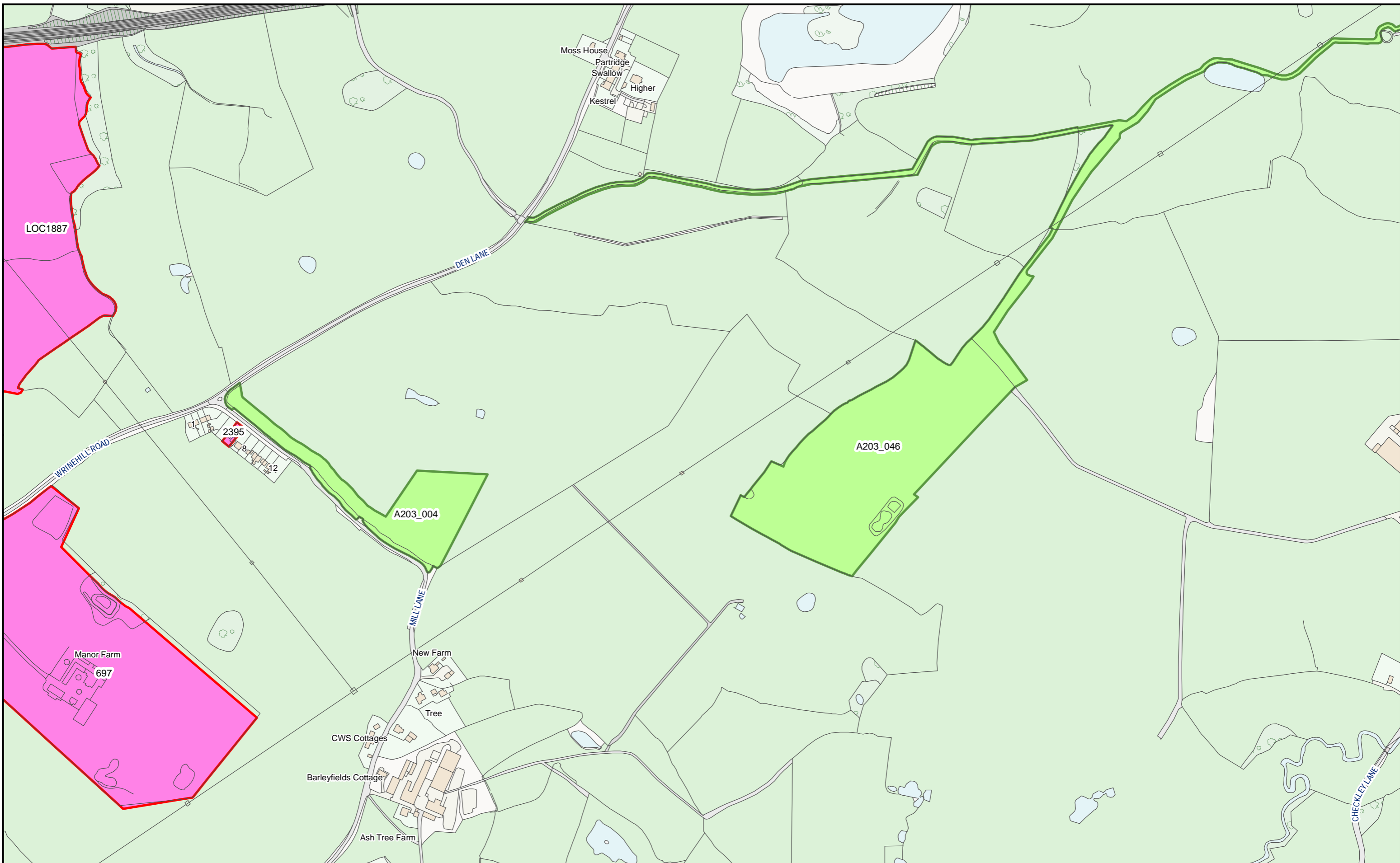
Page 264 of 268
Internal

HS2

Registered in England. Registration number 06791686.
Registered office: 2 Snowhill, Queensway, Birmingham B4 6GA.

Scale at A3: 1:5,000

Doc Number: PH1-HS2-LP-MAP-000-000085-P02 **SUPP-C-271** Date: 21/03/23



HS2 Ltd accept no responsibility for any circumstances, which arise from the reproduction of this map after alteration, amendment or abbreviation or if it issued in part or issued incomplete in any way.

© Crown copyright and database rights 2023
OS 100049190

Derived from (...cite the scale of the BGS data used...) scale BGS Digital Data under licence 2011/111 BP British Geological Survey, © NERC.

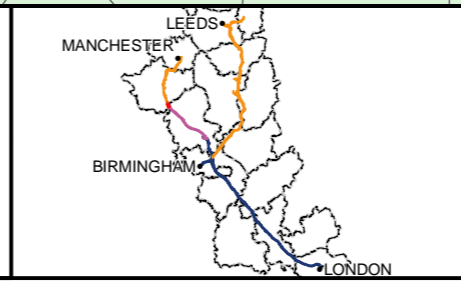
Contains Environment Agency information © Environment Agency and database right.

© Crown copyright material is reproduced with the permission of Land Registry under delegated authority from the Controller of HMSO.

This material was last updated on [date] and may not be copied, distributed, sold or published without the formal permission of Land Registry and Ordnance Survey. Only an official copy of a title plan or register obtained from the Land Registry may be used for legal or other official purposes. © Crown Copyright Ordnance Survey.

Legend

- Acquired Land (Freehold and leasehold)
- Temporary Possession Land S15/S16



High Speed Two
Phase One/ Phase 2A
Injunction Mapping

Map Number:
166

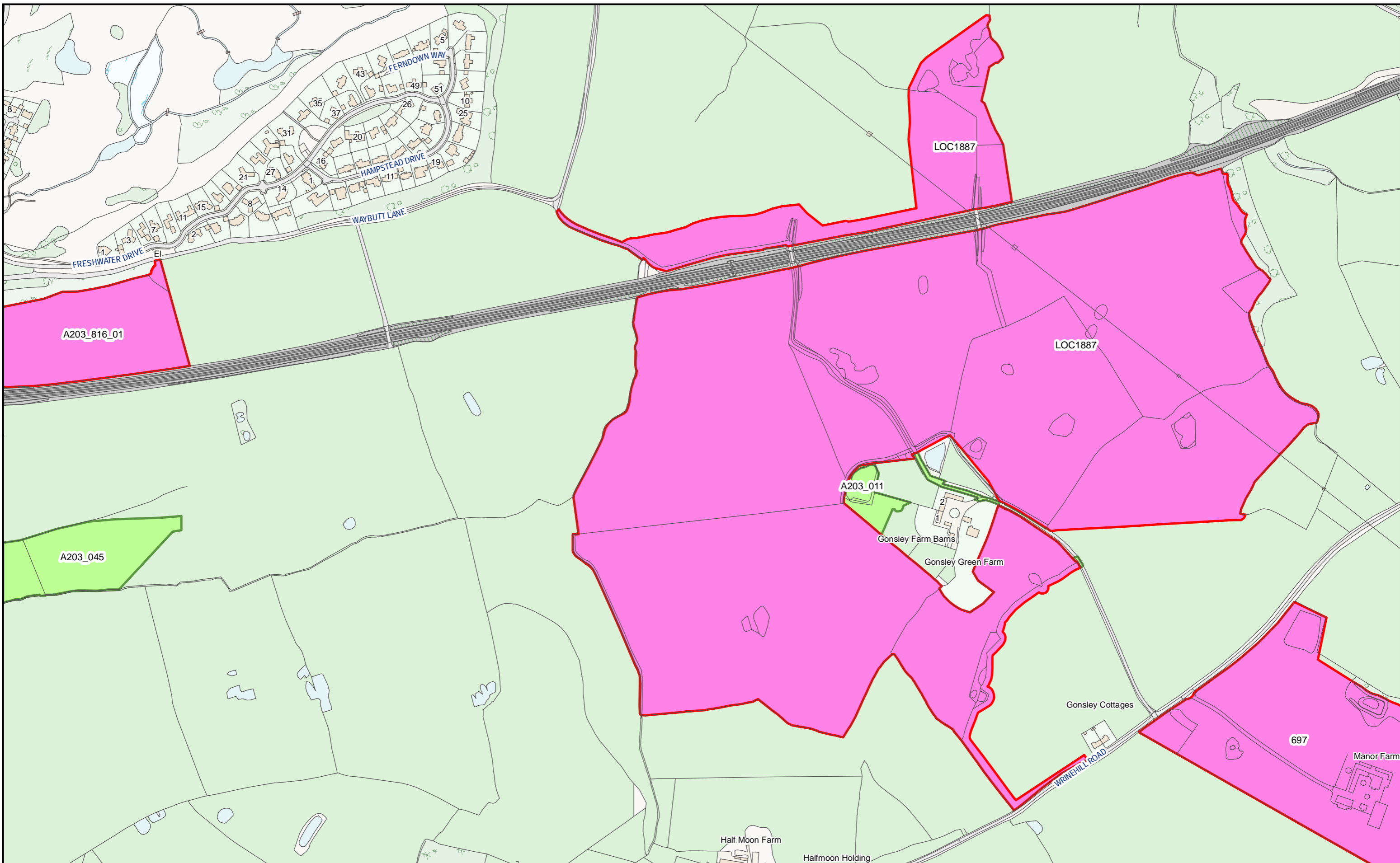
Page 265 of 268
Internal

HS2

Registered in England. Registration number 06791686.
Registered office: 2 Snowhill, Queensway, Birmingham B4 6GA.

Scale at A3: 1:5,000

Doc Number: PH1-HS2-LP-MAP-000-000085-P02 **Supp-C-272** **Date:** 21/03/23



HS2 Ltd accept no responsibility for any circumstances, which arise from the reproduction of this map after alteration, amendment or abbreviation or if it issued in part or issued incomplete in any way.

© Crown copyright and database rights 2023
OS 100049190

Derived from (...cite the scale of the BGS data used...) scale BGS Digital Data under licence 2011/111 BP British Geological Survey, © NERC.

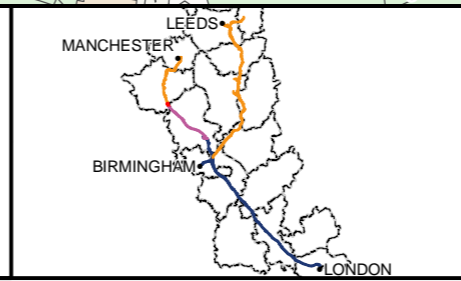
Contains Environment Agency information © Environment Agency and database right.

© Crown copyright material is reproduced with the permission of Land Registry under delegated authority from the Controller of HMSO.

This material was last updated on [date] and may not be copied, distributed, sold or published without the formal permission of Land Registry and Ordnance Survey. Only an official copy of a title plan or register obtained from the Land Registry may be used for legal or other official purposes. © Crown Copyright Ordnance Survey.

Legend

- Acquired Land (Freehold and leasehold)
- Temporary Possession Land S15/S16



High Speed Two
Phase One/ Phase 2A
Injunction Mapping

Map Number:
167

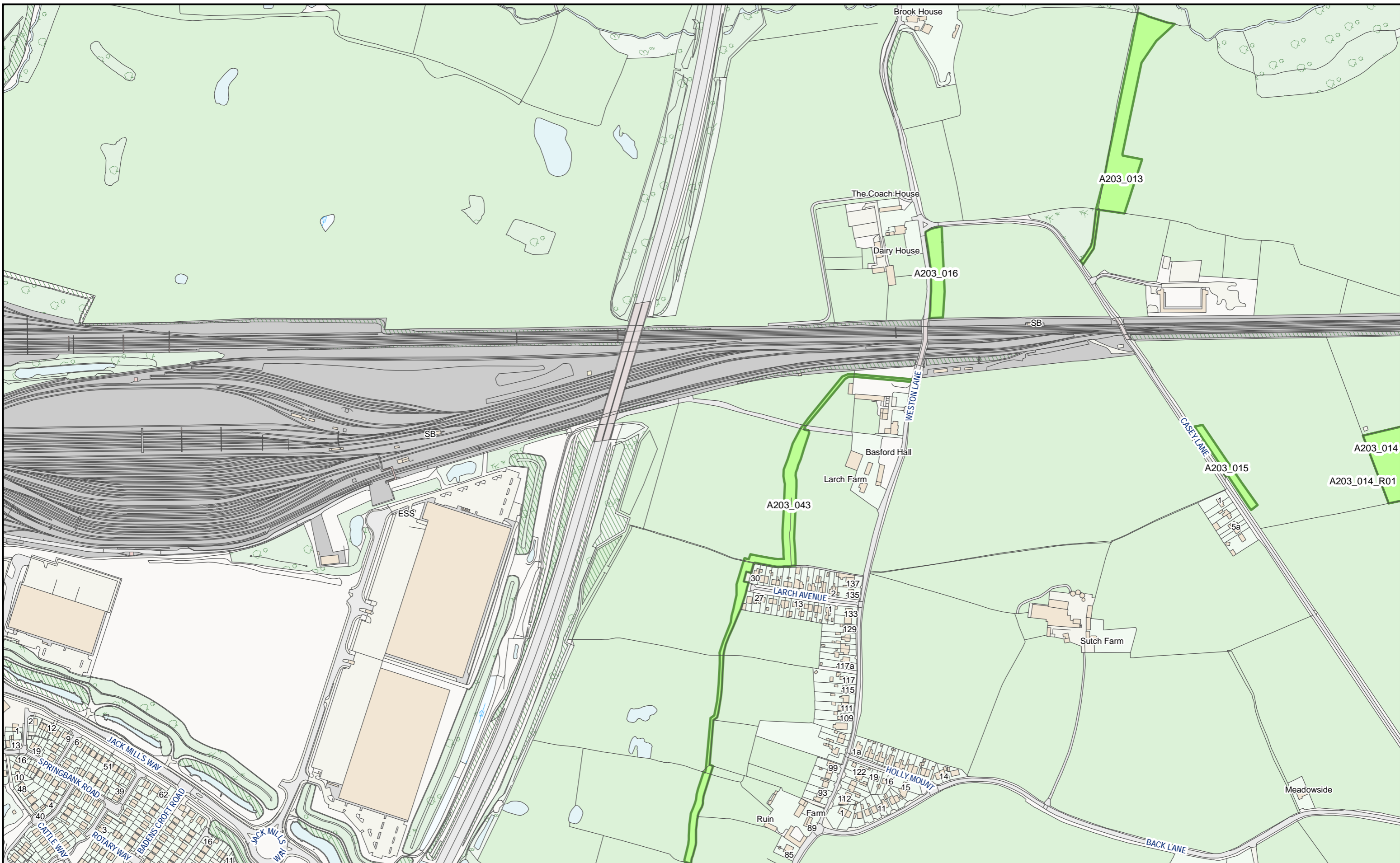
Page 266 of 268
Internal

HS2

Registered in England. Registration number 06791686.
Registered office: 2 Snowhill, Queensway, Birmingham B4 6GA.

Scale at A3: 1:5,000

Doc Number: PH1-HS2-LP-MAP-000-000085-P02 **SUPP-C-273** Date: 21/03/23



HS2 Ltd accept no responsibility for any circumstances, which arise from the reproduction of this map after alteration, amendment or abbreviation or if it issued in part or issued incomplete in any way.

© Crown copyright and database rights 2023 OS 100049190

Derived from (...cite the scale of the BGS data used...) scale BGS Digital Data under licence 2011/111 BP British Geological Survey, © NERC.

Contains Environment Agency information © Environment Agency and database right.

© Crown copyright material is reproduced with the permission of Land Registry under delegated authority from the Controller of HMSO.

This material was last updated on [date] and may not be copied, distributed, sold or published without the formal permission of Land Registry and Ordnance Survey. Only an official copy of a title plan or register obtained from the Land Registry may be used for legal or other official purposes. © Crown Copyright Ordnance Survey.

Legend

- Acquired Land (Freehold and leasehold)
- Temporary Possession Land S15/S16



High Speed Two
Phase One/ Phase 2A
Injunction Mapping

Map Number:
169

Page 268 of 268
Internal

HS2

Registered in England. Registration number 06791686.
Registered office: 2 Snowhill, Queensway, Birmingham B4 6GA.

Scale at A3: 1:5,000

Doc Number: PH1-HS2-LP-MAP-000-000085-P02

SUPP-C-275

Date: 21/03/23