

NATIONAL PARKS AND ACCESS TO THE COUNTRYSIDE ACT 1949

WILDLIFE AND COUNTRYSIDE ACT 1981

BRADGATE PARK AND SWITHLAND WOOD NATIONAL NATURE RESERVE

NO.01 DECLARATION 2024


The land having a total area of 438.52 hectares or thereabouts, situated in the Parishes of Swithland, Newton Linford, and Thurcaston and Cropston in the County of Leicestershire and shown shaded yellow on the attached maps is held by Bradgate Park Trust, a body approved by Natural England, and is being managed as a nature reserve.

Natural England is satisfied that the said land is of national importance.

In pursuance of section 35(1) of the Wildlife and Countryside Act 1981 and all other powers enabling them in that behalf, Natural England hereby declare the land referred to herein and more particularly shown on the maps attached hereto, a National Nature Reserve.

This Declaration may be referred to as the Bradgate Park and Swithland Wood National Nature Reserve No.01 Declaration 2024.

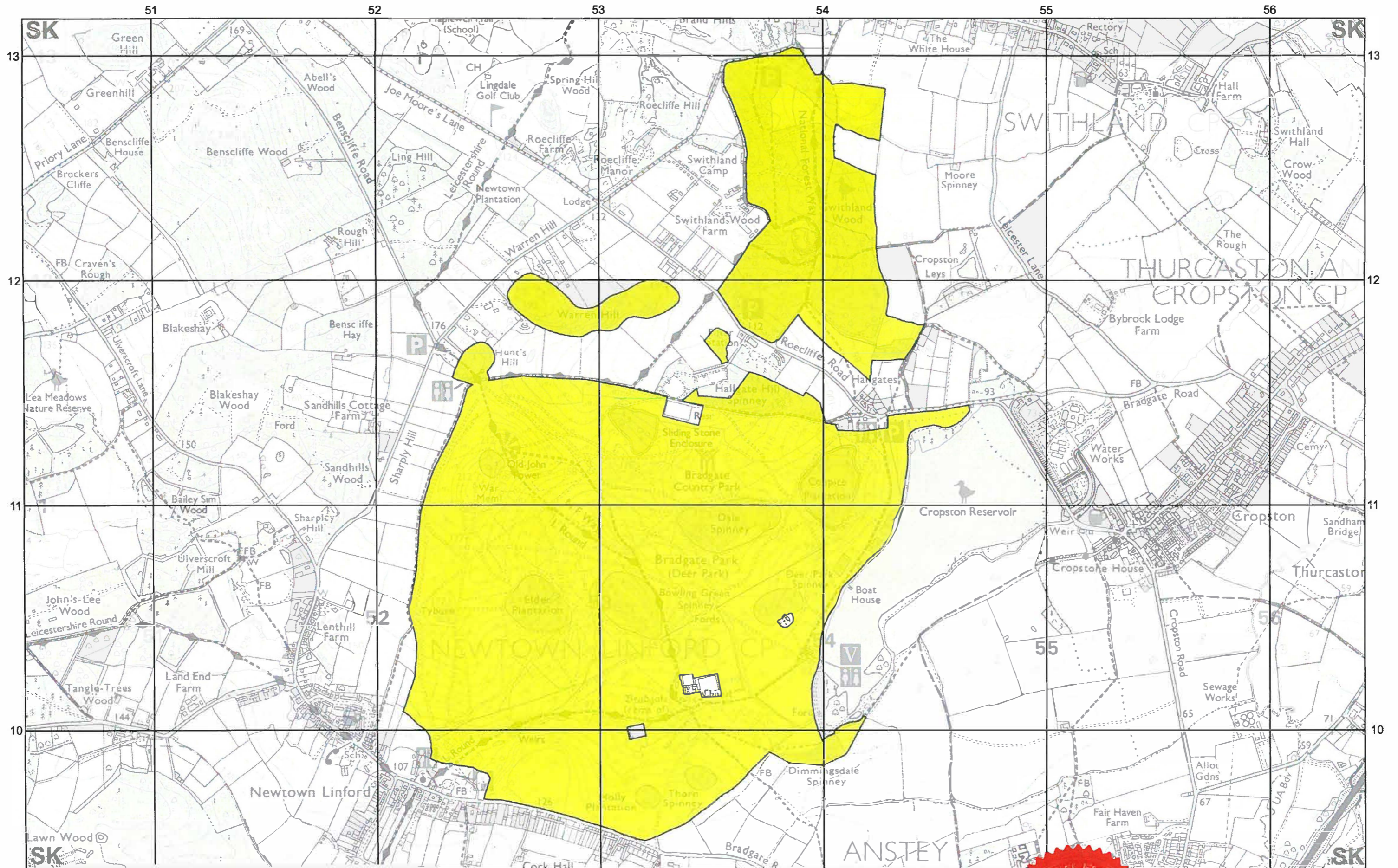
The Common Seal of Natural England
affixed to this Deed is authenticated by:-

.....(signature)

Authorised Member/Officer of Natural England

this...14...day of.....*March*.....2024





National Nature Reserve
Bradgate Park and Swithland Wood
 Leicestershire

Total Area: 438.52 Hectares



Declaration No. 01, 2024

Note:
 The boundary shown is derived from large scale Ordnance Survey Mastermap,
 and may not match the background detail on this map. Definitive maps at larger scales are available on request.

Theme ID: 1460466
 Grid Ref: SK532109
 Version: 20240115
 Plotted: 17/01/2024

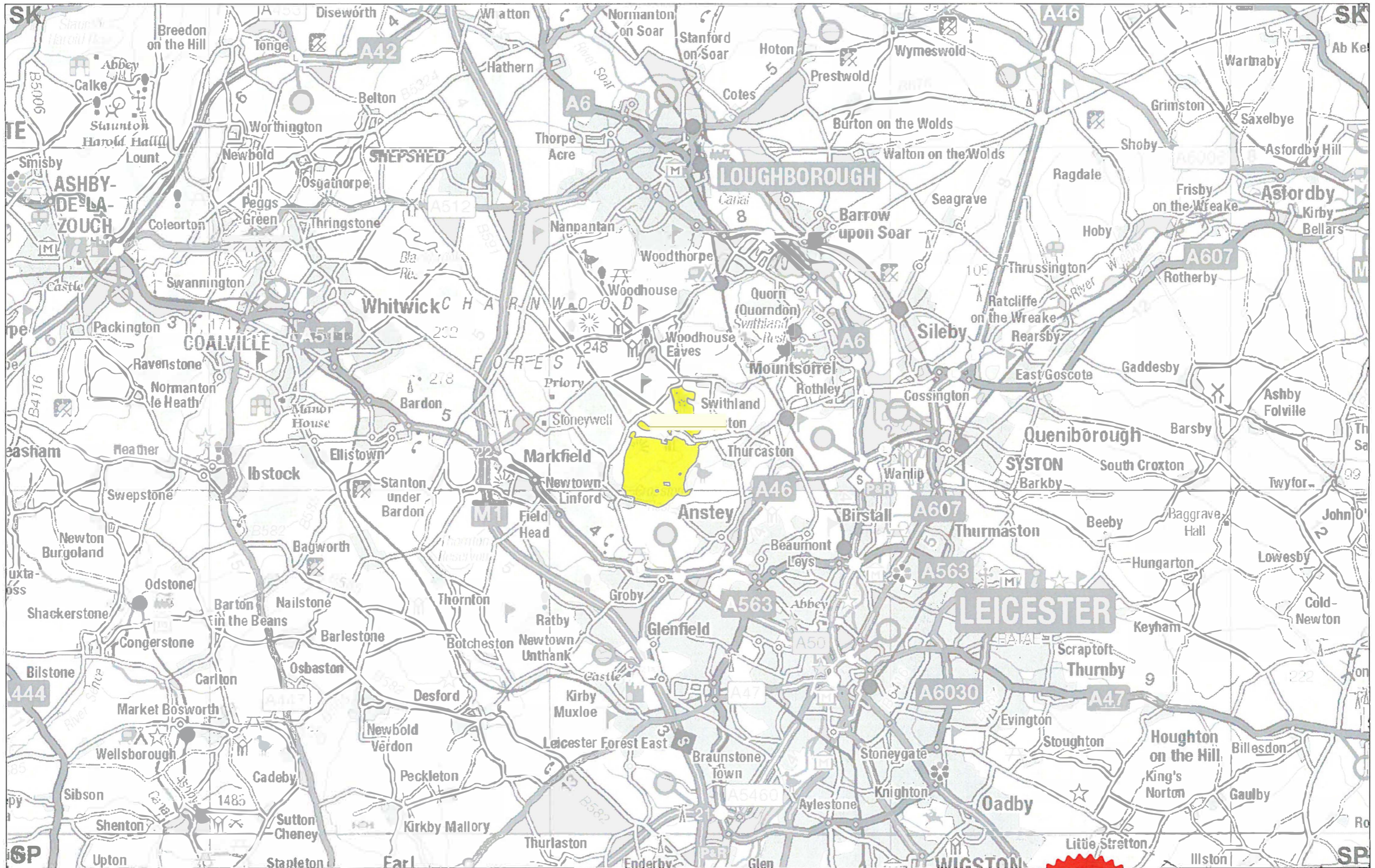
Scale 1:15,000 at A3
 Map 1 of 1

Grid North
 1

Reproduced by permission of Ordnance Survey on behalf of HMSO.
 © Crown copyright and database right, 2024.
 All rights reserved. Ordnance Survey Licence number 100022021.
 © Natural England 2024



A. Cliss
 Authorised signatory for and on
 behalf of Natural England



National Nature Reserve
Bradgate Park and Swithland Wood
 Leicestershire

Total Area: 438.52 Hectares



Declaration No. 01, 2024

Theme ID: 1480406
 Grid Ref: SK532109
 Version: 20240115
 Plotted: 17/01/2024

Scale 1:100,000 at A3
 Map 1 of 1

Grid North
 1

Reproduced by permission of Ordnance Survey on behalf of HMSO.
 © Crown copyright and database right 2024.
 All rights reserved. Ordnance Survey Licence number 100022021.
 © Natural England 2024



A. Clis
 Authorised signatory for and on
 behalf of Natural England