



Department for
Energy Security
& Net Zero

AoS and HRA of the Fusion National Policy Statement

AoS Scoping Report - Appendix C



© Crown copyright 2023

This publication is licensed under the terms of the Open Government Licence v3.0 except where otherwise stated. To view this licence, visit nationalarchives.gov.uk/doc/open-government-licence/version/3 or write to the Information Policy Team, The National Archives, Kew, London TW9 4DU, or email: psi@nationalarchives.gsi.gov.uk.

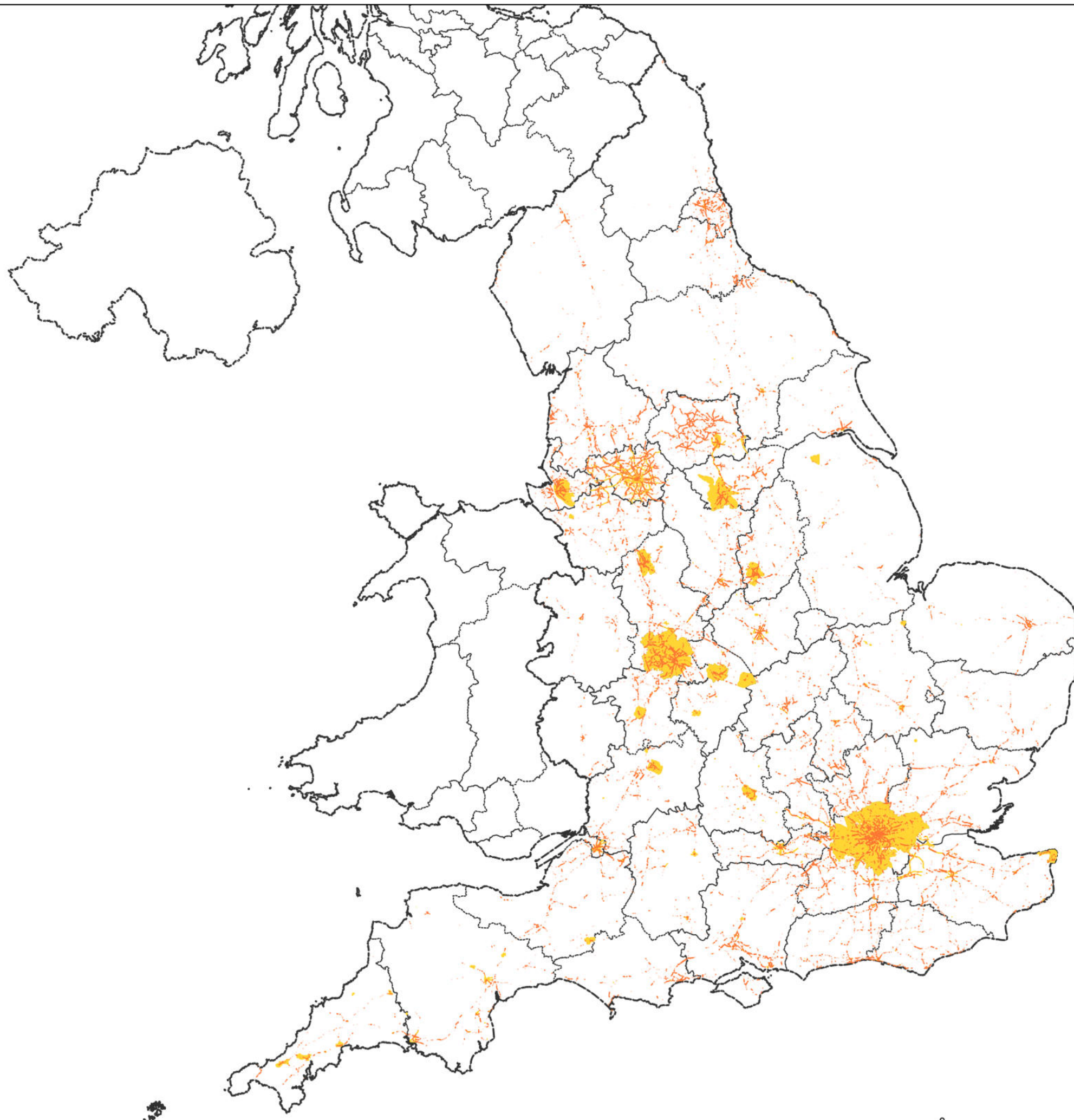
Where we have identified any third-party copyright information you will need to obtain permission from the copyright holders concerned.

Contents

Appendix C. Baseline Maps	4
Appendix C.1. England	5
Appendix C.2. Wales	15

Appendix C. Baseline Maps

Appendix C.1. England



Legend

Air Quality and Noise

- Air Quality Management Areas
- Noise Important Areas
- Ceremonial County Boundary
- Country Boundary

Data sources: DEFRA, Environment Agency, Ordnance Survey, ONS Geography. Contains public sector information licensed under the Open Government Licence v3.0. © Natural England. Contains Ordnance Survey data © Crown copyright and database right 2022. Contains British Geological Survey materials © UKRI 2022. © Historic England 2022.

Atkins Limited © Nova North, 11 Bressenden Place, Westminster, London, SW1E 5BY

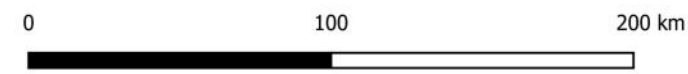
Client: Department for Energy Security and Net Zero

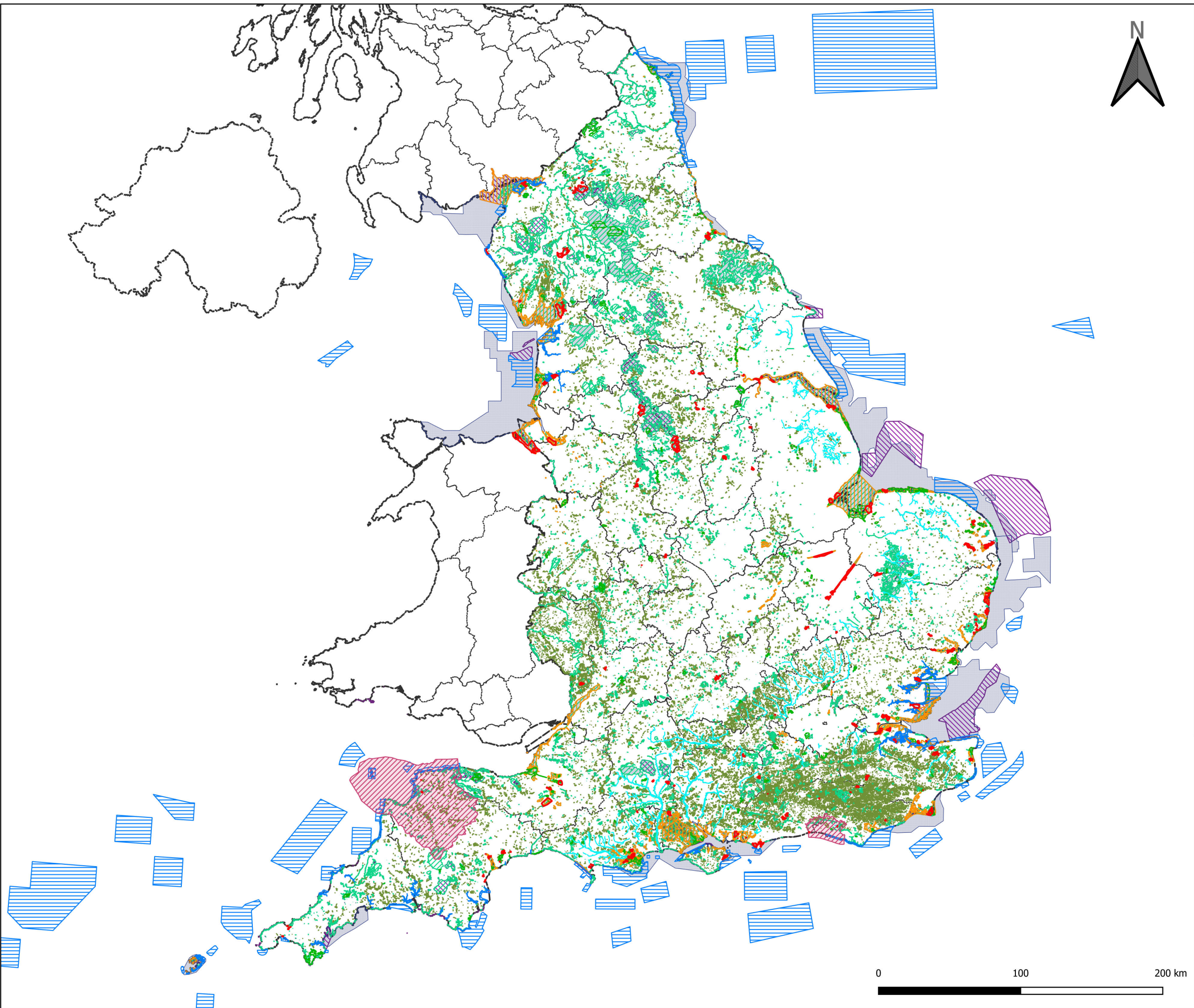
Project: Fusion NPS Appraisal of Sustainability

Job No: 5207655

Title: England - Air Quality and Noise Plan

Drawn by: SS Date: 23/06/23	Checked by: DMcL Date: 26/06/23	Reviewed by: AJ Date: 26/06/23
--------------------------------	------------------------------------	-----------------------------------





Legend

Biodiversity

- Chalk Rivers
- Ancient Woodland
- Ramsar
- RSPB Reserves
- Special Protection Areas
- Special Areas of Conservation
- Sites of Special Scientific Interest
- National Nature Reserves
- Marine Conservation Zones
- Biosphere Reserves
- Ceremonial County Boundary
- Country Boundary

Data sources: DEFRA, Environment Agency, Ordnance Survey, ONS Geography. Contains public sector information licensed under the Open Government Licence v3.0. © Natural England. Contains Ordnance Survey data © Crown copyright and database right 2022. Contains British Geological Survey materials © UKRI 2022. © Historic England 2022.

Atkins Limited © Nova North, 11 Bressenden Place, Westminster, London, SW1E 5BY

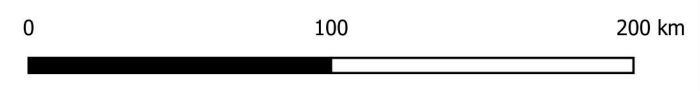
Client: Department for Energy Security and Net Zero

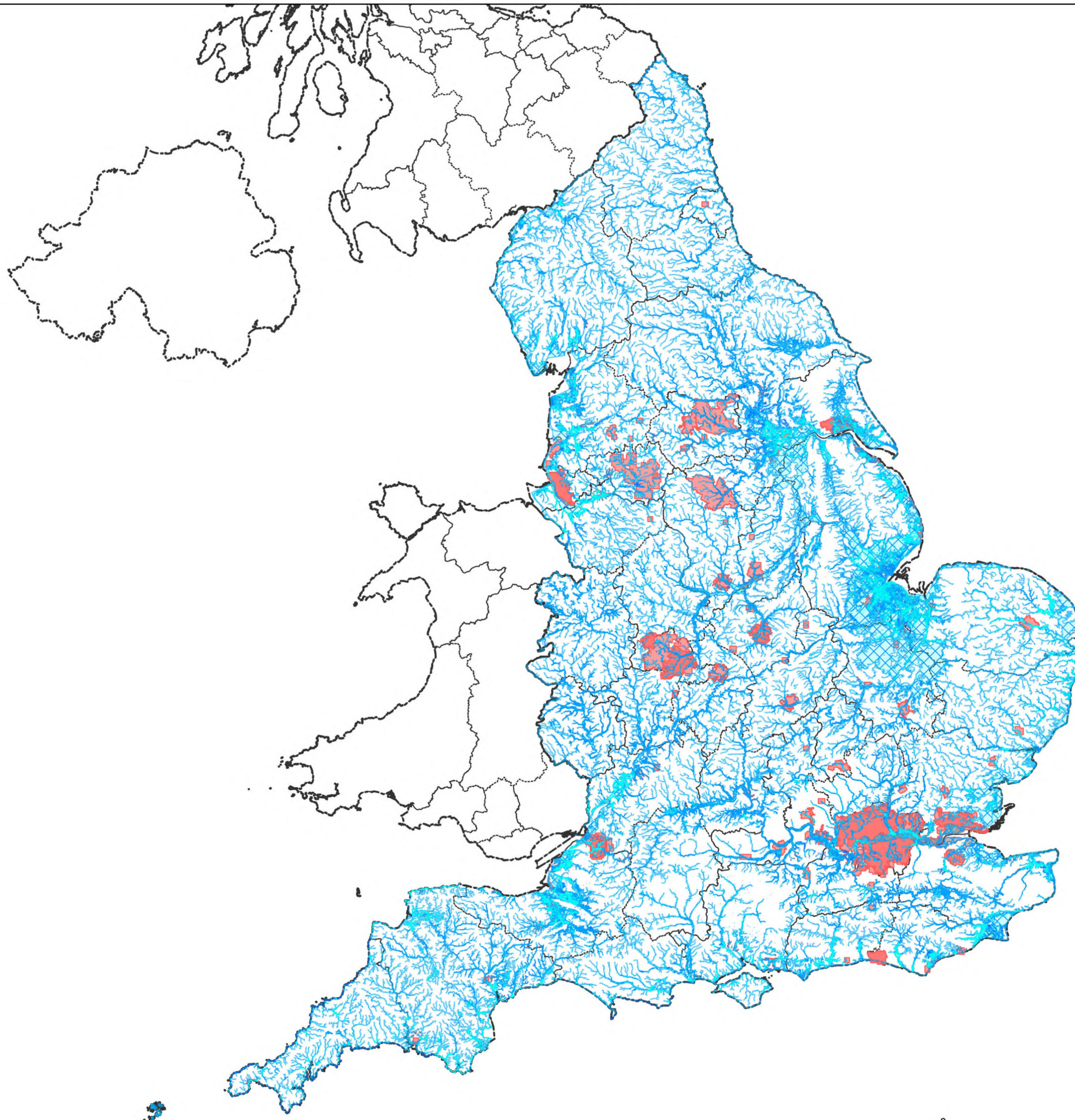
Project: Fusion NPS Appraisal of Sustainability

Job No: 5207655

Title: England - Biodiversity Plan

Drawn by: SS Date: 23/06/23	Checked by: DMcL Date: 26/06/23	Reviewed by: AJ Date: 26/06/23
--------------------------------	------------------------------------	-----------------------------------





Legend

Climate Factors

-  Flood Zone 2
-  Flood Zone 3
-  Flood Risk Areas
-  Ceremonial County Boundary
-  Country Boundary

Data sources: DEFRA, Environment Agency, Ordnance Survey, ONS Geography. Contains public sector information licensed under the Open Government Licence v3.0. © Natural England. Contains Ordnance Survey data © Crown copyright and database right 2022. Contains British Geological Survey materials © UKRI 2022. © Historic England 2022.

Atkins Limited © Nova North, 11 Bressenden Place, Westminster, London, SW1E 5BY


Client: Department for Energy Security and Net Zero

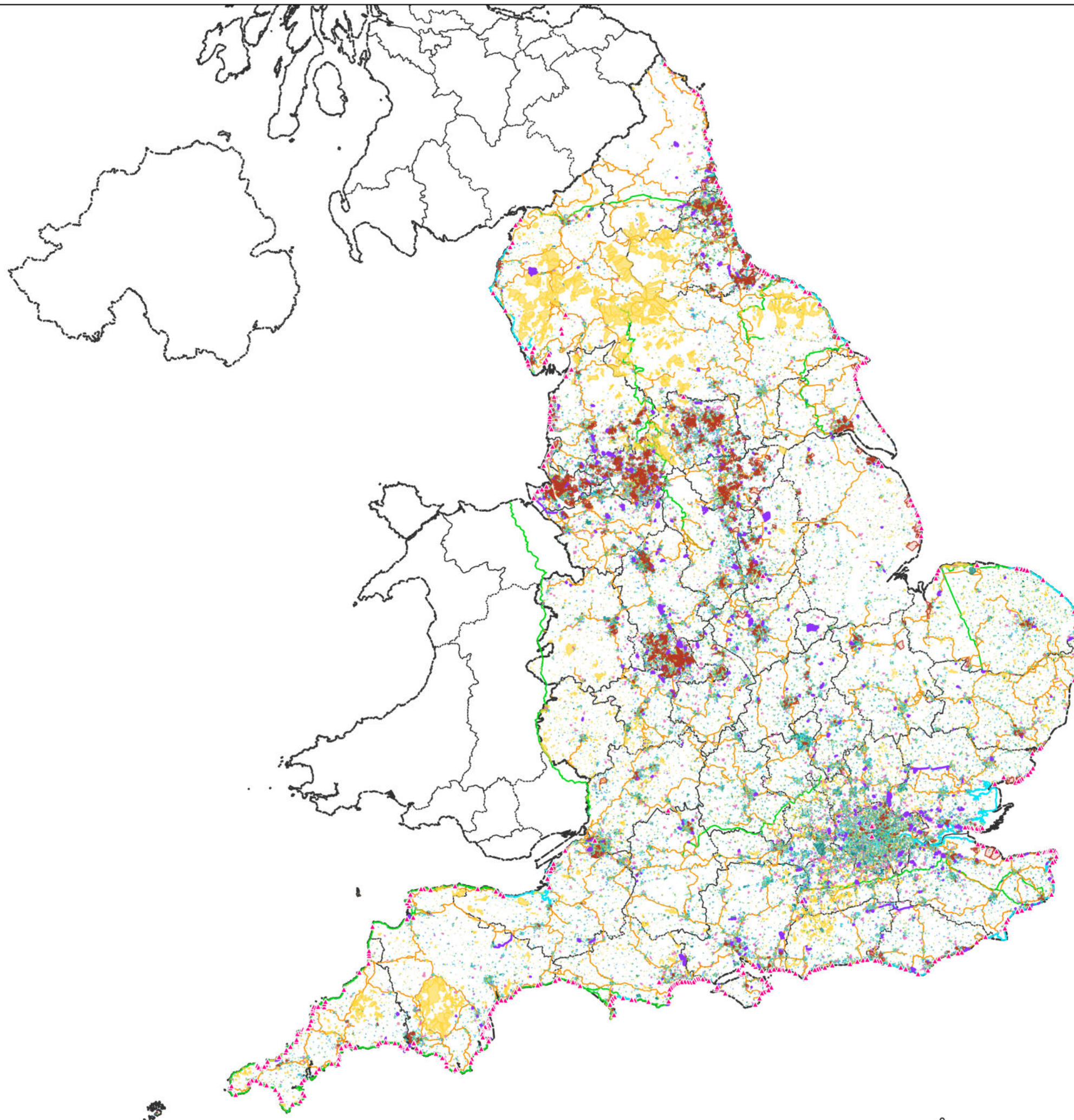
Project: Fusion NPS Appraisal of Sustainability

Job No: 5207655

Title: England - Climate Factors Plan

Drawn by: SS Date: 23/06/23	Checked by: DMcL Date: 26/06/23	Reviewed by: AJ Date: 26/06/23
--------------------------------	------------------------------------	-----------------------------------





ATKINS

Member of the SNC-Lavalin Group



Legend

Communities

- ▲ Bathing Water Areas
- Coastal Paths
- National Trails
- National Cycle Network
- Country Parks
- Registered Common Land

Greenspace

- Allotments Or Community Growing Spaces
- Bowling Green
- Cemetery
- Golf Course
- Other Sports Facility
- Play Space
- Playing Field
- Public Park Or Garden
- Religious Grounds
- Tennis Court

Index of Multiple Deprivation 2019

- 0 - 3284
- Ceremonial County Boundary
- Country Boundary

Data sources: DEFRA, Environment Agency, Ordnance Survey, ONS Geography. Contains public sector information licensed under the Open Government Licence v3.0. © Natural England. Contains Ordnance Survey data © Crown copyright and database right 2022. Contains British Geological Survey materials © UKRI 2022. © Historic England 2022.

Atkins Limited © Nova North, 11 Bressenden Place, Westminster, London, SW1E 5BY

Client: Department for Energy Security and Net Zero

Project: Fusion NPS Appraisal of Sustainability


Job No: 5207655

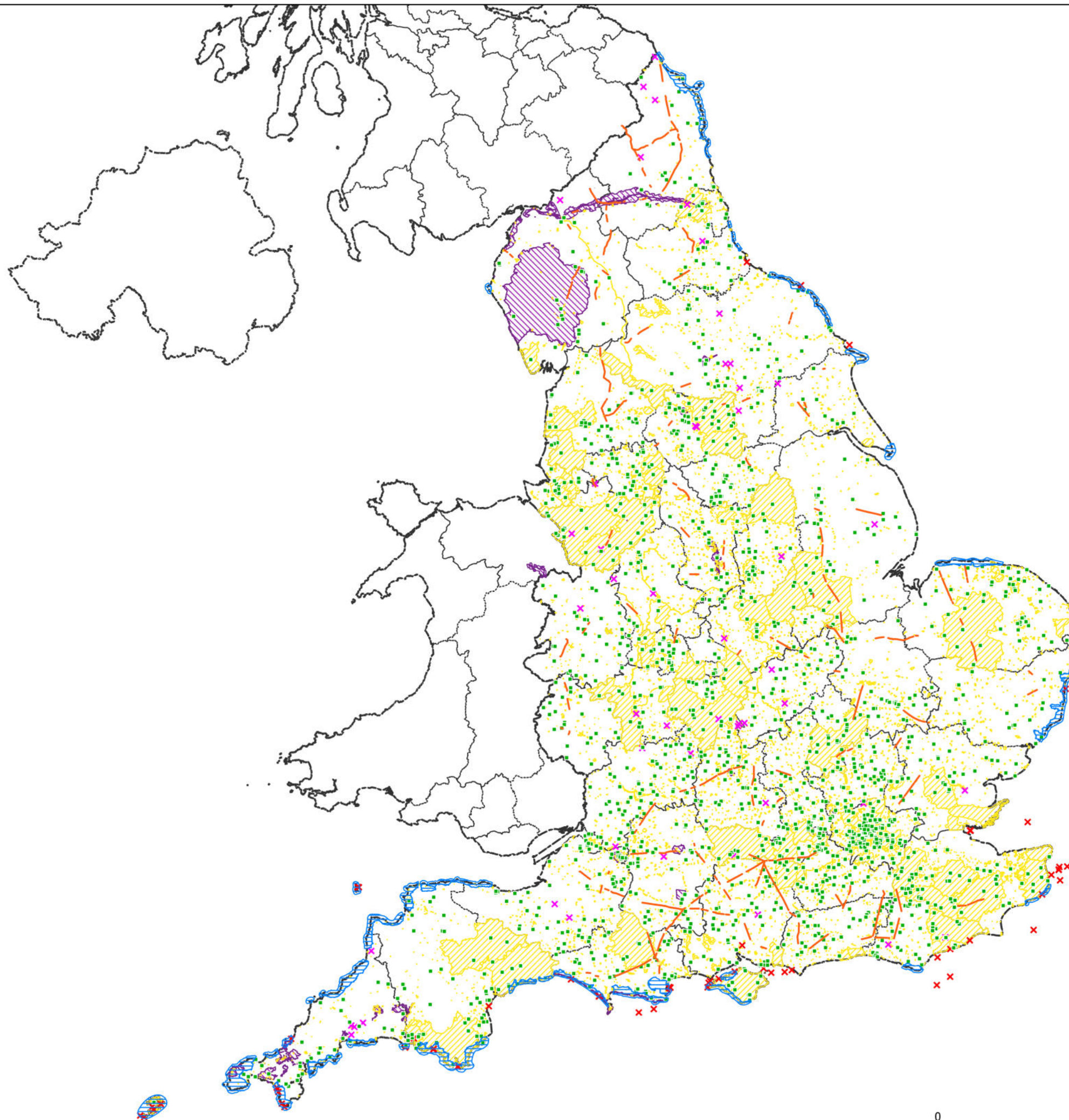
Title: England - Communities Plan

Drawn by: SS
Date: 23/06/23

Checked by: DMCL
Date: 26/06/23

Reviewed by: AJ
Date: 26/06/23





Legend

Cultural Heritage

- x Protected Wrecks
- x Registered Battlefields
- Registered Parks and Gardens
- Roman Roads
- Conservation Areas*
- Heritage Coasts
- World Heritage Sites
- Ceremonial County Boundary
- Country Boundary

*where no data is available, the Local Authority area is highlighted

Data sources: DEFRA, Environment Agency, Ordnance Survey, ONS Geography. Contains public sector information licensed under the Open Government Licence v3.0. © Natural England. Contains Ordnance Survey data © Crown copyright and database right 2022. Contains British Geological Survey materials © UKRI 2022. © Historic England 2022.

Atkins Limited © Nova North, 11 Bressenden Place, Westminster, London, SW1E 5BY

Client: Department for Energy Security and Net Zero

Project: Fusion NPS Appraisal of Sustainability


Job No: 5207655

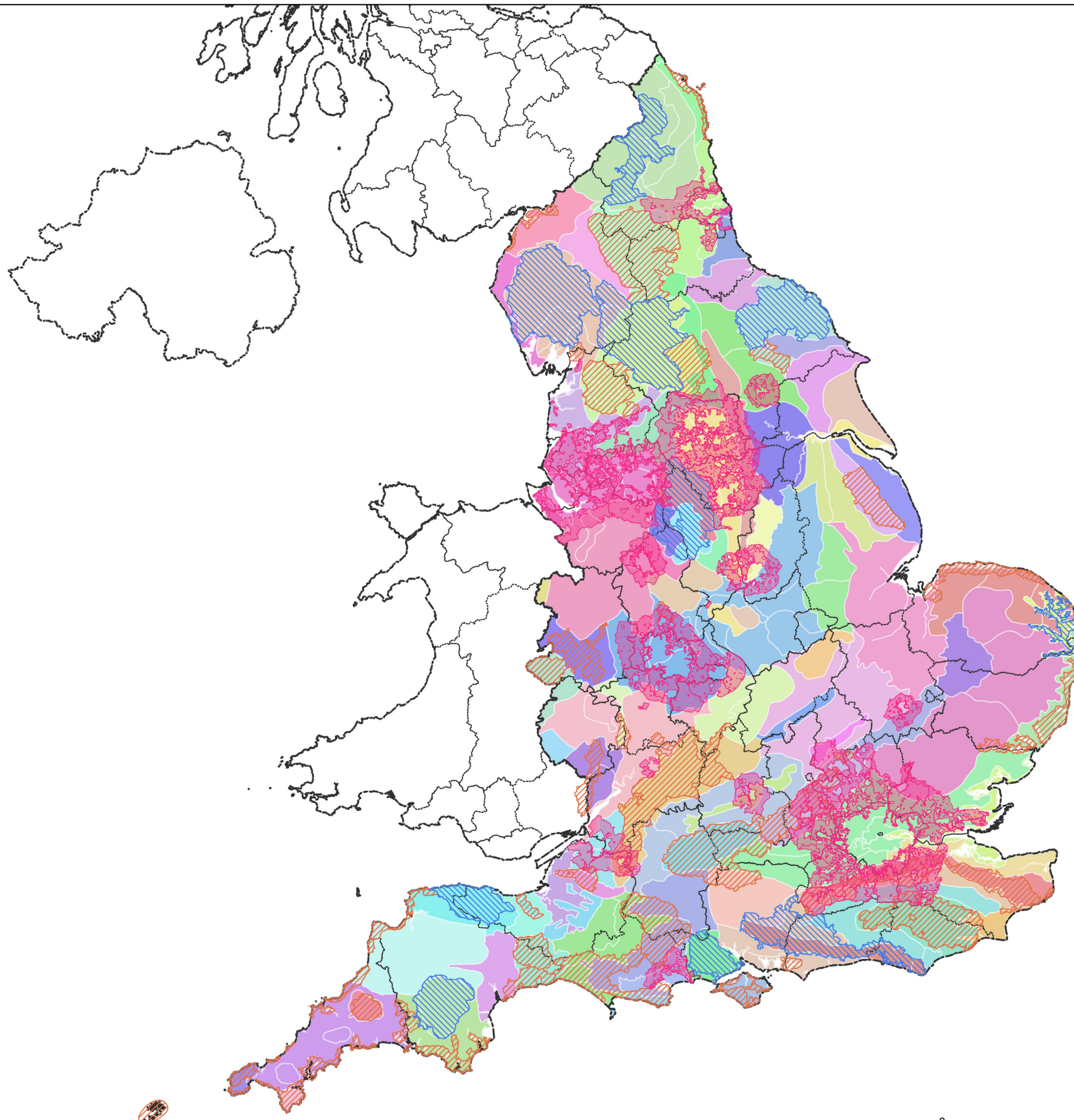
Title: England - Cultural Heritage Plan

Drawn by: SS
Date: 23/06/23

Checked by: DMCL
Date: 26/06/23

Reviewed by: AJ
Date: 26/06/23





Legend

Landscape

- Greenbelt
- National Parks
- Areas of Outstanding Natural Beauty
- Ceremonial County Boundary
- Country Boundary

*PTO for National Character Areas

Data sources: DEFRA, Environment Agency, Ordnance Survey, ONS Geography. Contains public sector information licensed under the Open Government Licence v3.0. © Natural England. Contains Ordnance Survey data © Crown copyright and database right 2022. Contains British Geological Survey materials © UKRI 2022. © Historic England 2022.

Atkins Limited © Nova North, 11 Bressenden Place, Westminster, London, SW1E 5BY

Client: Department for Energy Security and Net Zero

Project: Fusion NPS Appraisal of Sustainability

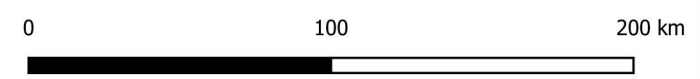
Job No: 5207655

Title: England - Landscape Plan

Drawn by: SS
Date: 23/06/23

Checked by: DMcL
Date: 26/06/23

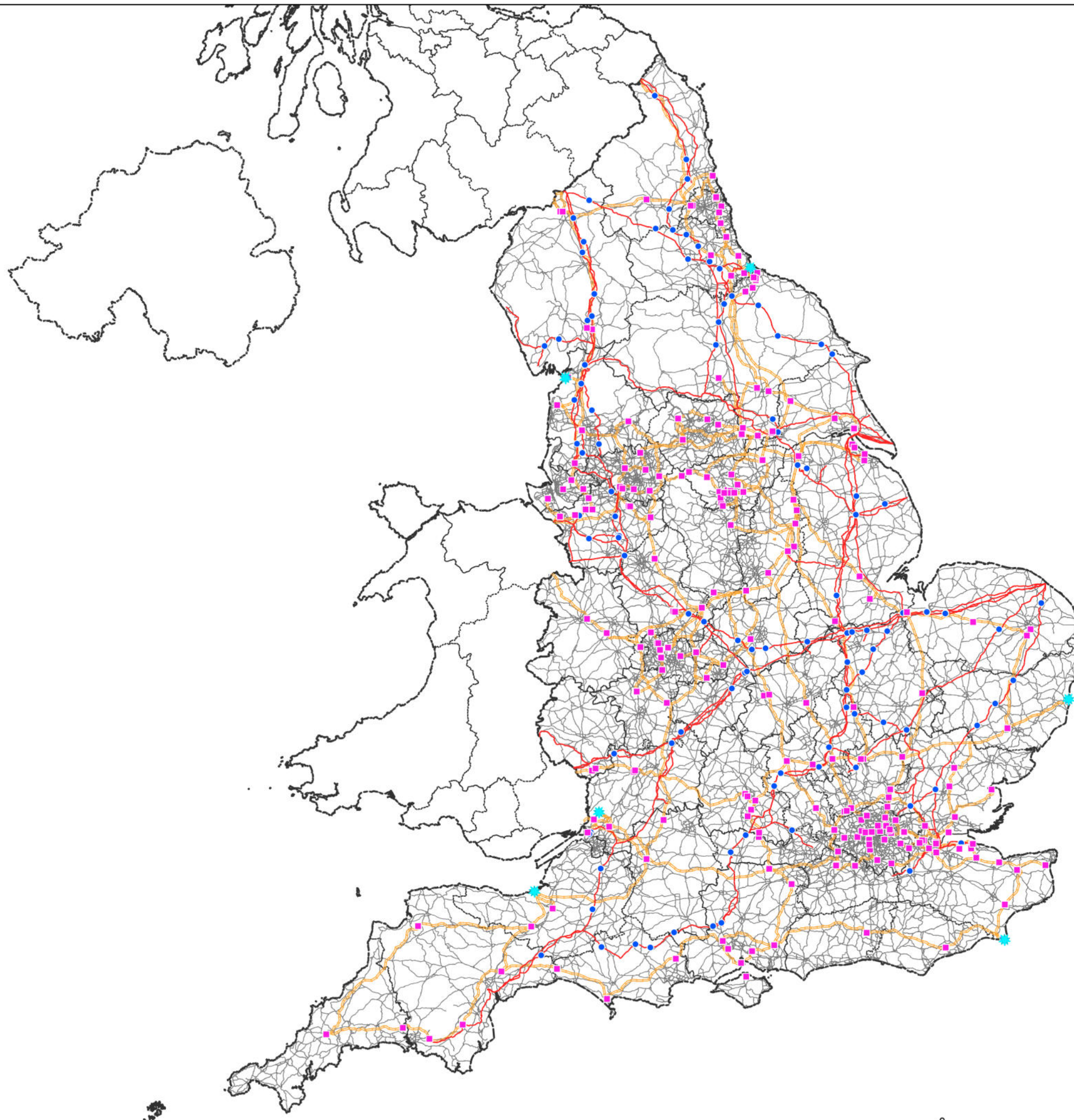
Reviewed by: AJ
Date: 26/06/23



Legend









National Character Areas

- Bedfordshire Greensand Ridge
- Berkshire and Marlborough Downs
- Black Mountains and Golden Valley
- Blackdowns
- Bodmin Moor
- Border Uplands
- Breckland
- Bristol, Avon Valleys and Ridges
- Central Herefordshire
- Charnwood
- Chilterns
- Clun and North West Herefordshire Hills
- Coal Measures
- Cornish Killas and Granites
- Cotswolds
- Cumbria Fells and Dales
- Dark Peak
- Dartmoor
- Dean Plateau and Wye Valley
- Derbyshire Peak Fringe and Lower Derwent
- Devon Redlands
- Dorset Heaths
- Durham Magnesian Limestone Plateau
- East Anglian Chalk
- East Anglian Plain
- Eden Valley
- Exmoor and the Quantocks
- Forest of Bowland
- Greater Thames Estuary
- Hampshire Downs
- High Weald
- Holderness
- Humber Estuary
- Humberhead Levels
- Isle of Wight
- Isles of Portland and Purbeck
- Isles of Scilly
- Lancashire Plain and Valleys
- Lincolnshire and Rutland Limestone
- Lincolnshire Coast and Marshes
- Lincolnshire Wolds
- London Basin
- Low Weald and Pevensey
- Lundy
- Malvern Hills and Teme Valley
- Mendip Hills
- Mid Somerset Hills
- Midland Clay Pastures
- Midlands Plateau
- Midvale Ridge
- Mosses and Meres
- Needwood and South Derbyshire Claylands
- New Forest
- North Downs
- North Kent Plain
- North Lincolnshire Coversands and Clay Vales
- North Norfolk
- North Northumberland Coastal Plain
- North Pennines
- North York Moors and Hills
- Northumbria Coal Measures
- Oswestry Uplands
- Pennine Dales Fringe
- Potteries and Churnet Valley
- Rockingham Forest
- Romney Marshes
- Severn and Avon Vales
- Sherwood
- Shropshire Hills
- Solway Basin
- Somerset Levels and Moors
- South Coast Plain and Hampshire Lowlands
- South Devon
- South Downs
- South Wessex Downs
- South West Peak
- Southern Magnesian Limestone
- Southern Pennines
- Suffolk Coast and Heaths
- Tees Lowlands
- Thames and Avon Vales
- The Broads
- The Culm
- The Fens
- The Lizard
- Trent Valley and Rises
- Urban Mersey Basin
- Vale of Pickering
- Vale of Taunton and Quantock Fringes
- Vale of York and Mowbray
- Wealden Greensand
- Wessex Vales
- West Anglian Plain
- West Cumbria Coastal Plain
- West Penwith
- White Peak
- Yardley-Whittlewood Ridge
- Yorkshire Dales
- Yorkshire Wolds



Legend

Material Assets

-  Nuclear Power Stations
-  Electricity Substations
-  Gas Site
-  Overhead Lines
-  Roads
-  Gas Feeder Pipe
-  Ceremonial County Boundary
-  Country Boundary

Data sources: DEFRA, Environment Agency, Ordnance Survey, ONS Geography. Contains public sector information licensed under the Open Government Licence v3.0. © Natural England. Contains Ordnance Survey data © Crown copyright and database right 2022. Contains British Geological Survey materials © UKRI 2022. © Historic England 2022.

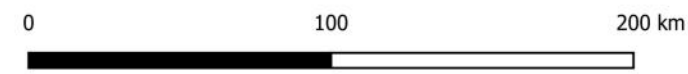
Atkins Limited © Nova North, 11 Bressenden Place, Westminster, London, SW1E 5BY

Client: Department for Energy Security and Net Zero

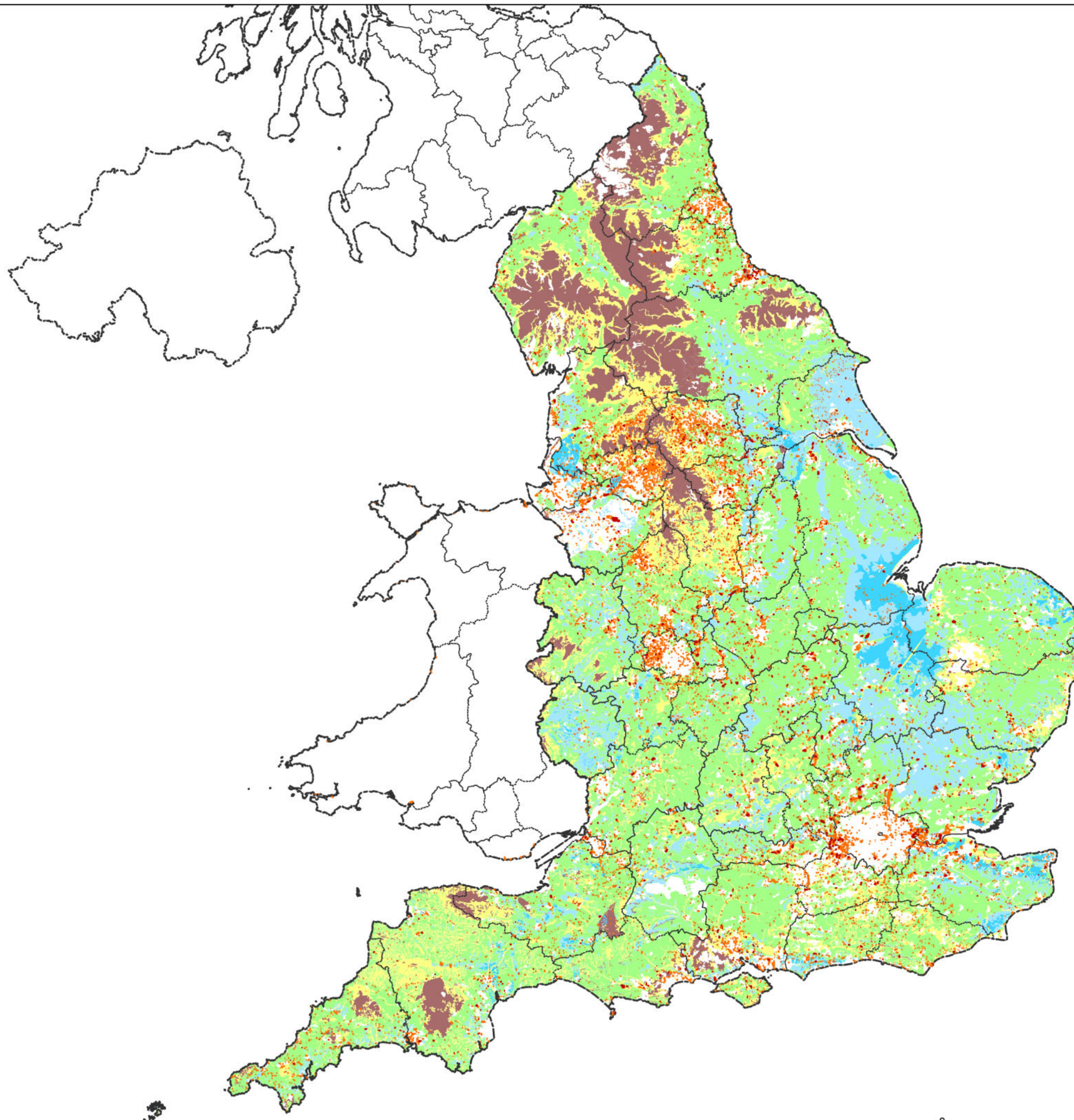
Project: Fusion NPS Appraisal of Sustainability

Job No: 5207655

Title: England - Material Assets Plan



Drawn by: SS Date: 23/06/23	Checked by: DMCL Date: 26/06/23	Reviewed by: AJ Date: 26/06/23
--------------------------------	------------------------------------	-----------------------------------



ATKINS

Member of the SNC-Lavalin Group



Legend

Soil

- Historic Landfill
- Permitted Waste Sites

Provisional Agricultural Land Classification

- Grade 1
- Grade 2
- Grade 3
- Grade 4
- Grade 5
- Ceremonial County Boundary
- Country Boundary

Data sources: DEFRA, Environment Agency, Ordnance Survey, ONS Geography. Contains public sector information licensed under the Open Government Licence v3.0. © Natural England. Contains Ordnance Survey data © Crown copyright and database right 2022. Contains British Geological Survey materials © UKRI 2022. © Historic England 2022.


Atkins Limited © Nova North, 11 Bressenden Place, Westminster, London, SW1E 5BY

Client: Department for Energy Security and Net Zero

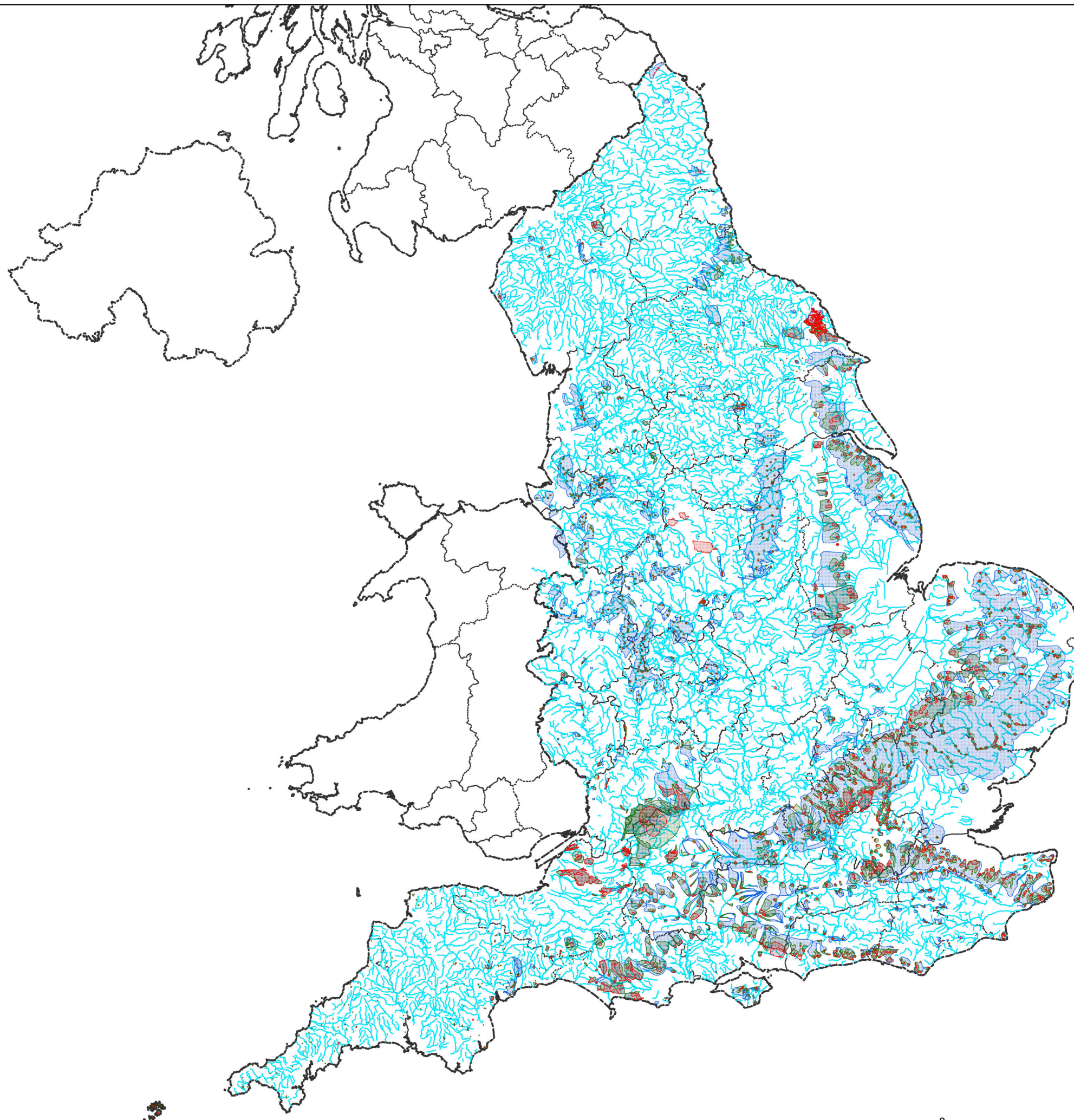
Project: Fusion NPS Appraisal of Sustainability

Job No: 5207655

Title: England - Soil Plan



Drawn by: SS Date: 23/06/23	Checked by: DMCL Date: 26/06/23	Reviewed by: AJ Date: 26/06/23
--------------------------------	------------------------------------	-----------------------------------



ATKINS

Member of the SNC-Lavalin Group



Legend

Water

— River, Canal and Surface Water Transfer Waterbodies

Groundwater Source Protection Zones

■ Zone I - Inner Protection Zone

■ Zone II - Outer Protection Zone

■ Zone III - Total Catchment

■ Zone of Special Interest

--- Ceremonial County Boundary

— Country Boundary

Data sources: DEFRA, Environment Agency, Ordnance Survey, ONS Geography. Contains public sector information licensed under the Open Government Licence v3.0. © Natural England. Contains Ordnance Survey data © Crown copyright and database right 2022. Contains British Geological Survey materials © UKRI 2022. © Historic England 2022.

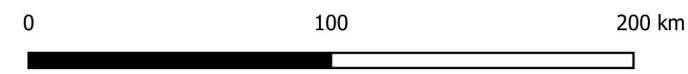
Atkins Limited © Nova North, 11 Bressenden Place, Westminster, London, SW1E 5BY

Client: Department for Energy Security and Net Zero

Project: Fusion NPS Appraisal of Sustainability

Job No: 5207655

Title: England - Water Plan

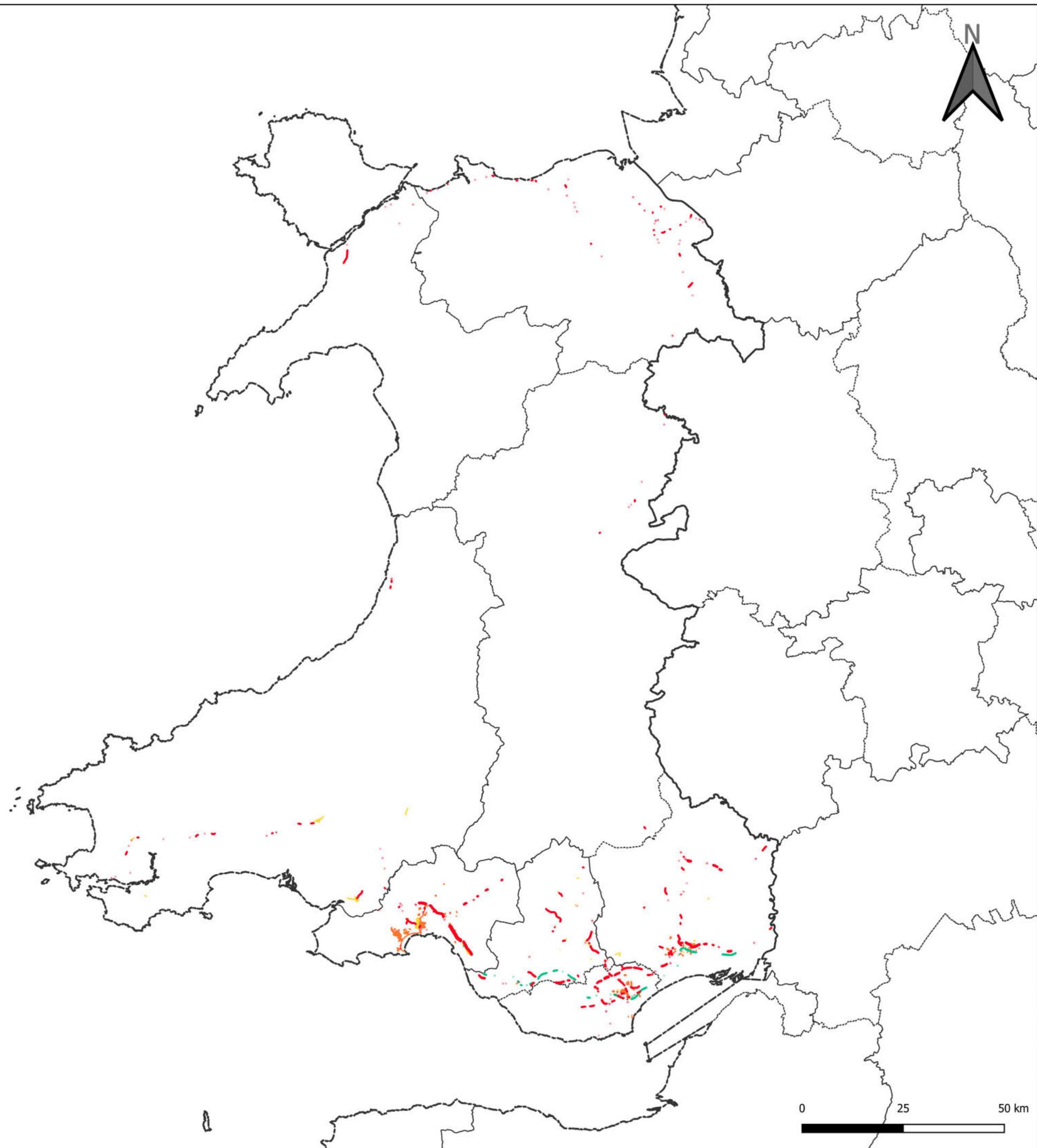


Drawn by: SS
Date: 23/06/23

Checked by: DMcL
Date: 26/06/23

Reviewed by: AJ
Date: 26/06/23

Appendix C.2. Wales



Legend

Air Quality and Noise

- Road Noise Priority Areas
- Rail Noise Priority Action Areas
- Quiet Areas
- Air Quality Management Areas
- Ceremonial County Boundary
- Country Boundary

Data sources: © Natural Resources Wales and Database Right. DEFRA, Environment Agency, Ordnance Survey, ONS Geography. Contains public sector information licensed under the Open Government Licence v3.0. Contains Ordnance Survey data © Crown copyright and database right 2022. © Office for National Statistics. © The Welsh Historic Environment Service. © UK Centre for Ecology & Hydrology © UKCEH. Defra, Met Office and DARD Rivers Agency. © National Grid UK.

Atkins Limited © Nova North, 11 Bressenden Place, Westminster, London, SW1E 5BY

Client: Department for Energy Security and Net Zero

Project: Fusion NPS Appraisal of Sustainability

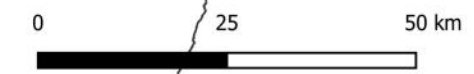
Job No: 5207655

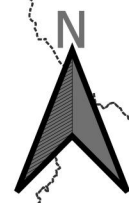
Title: Wales - Air Quality and Noise Plan

Drawn by: SS
Date: 23/06/23

Checked by: DMCL
Date: 26/06/23












Reviewed by: AJ
Date: 26/06/23





Legend

Biodiversity

-  RSPB Reserves
-  Ancient Woodland
-  Saline Lagoons
-  National Nature Reserves
-  Marine Conservation Zones
-  Ramsar
-  Sites of Special Scientific Interest
-  Special Protection Areas
-  Special Areas of Conservation
-  Ceremonial County Boundary
-  Country Boundary

Data sources: © Natural Resources Wales and Database Right. DEFRA, Environment Agency, Ordnance Survey, ONS Geography. Contains public sector information licensed under the Open Government Licence v3.0. Contains Ordnance Survey data © Crown copyright and database right 2022. © Office for National Statistics. © The Welsh Historic Environment Service. © UK Centre for Ecology & Hydrology © UKCEH. Defra, Met Office and DARD Rivers Agency. © National Grid UK.

Atkins Limited © Nova North, 11 Bressenden Place, Westminster, London, SW1E 5BY

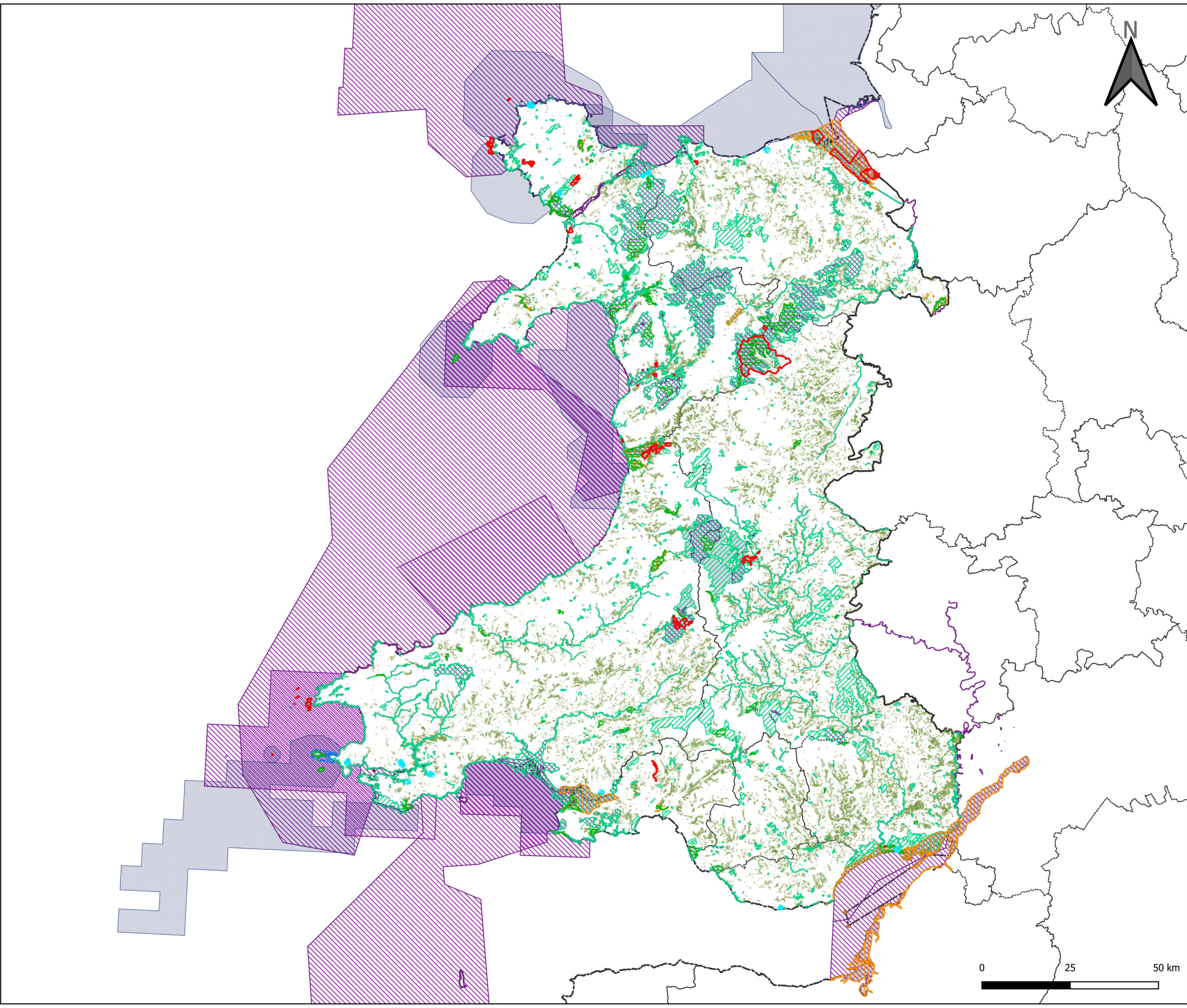
Client: Department for Energy Security and Net Zero

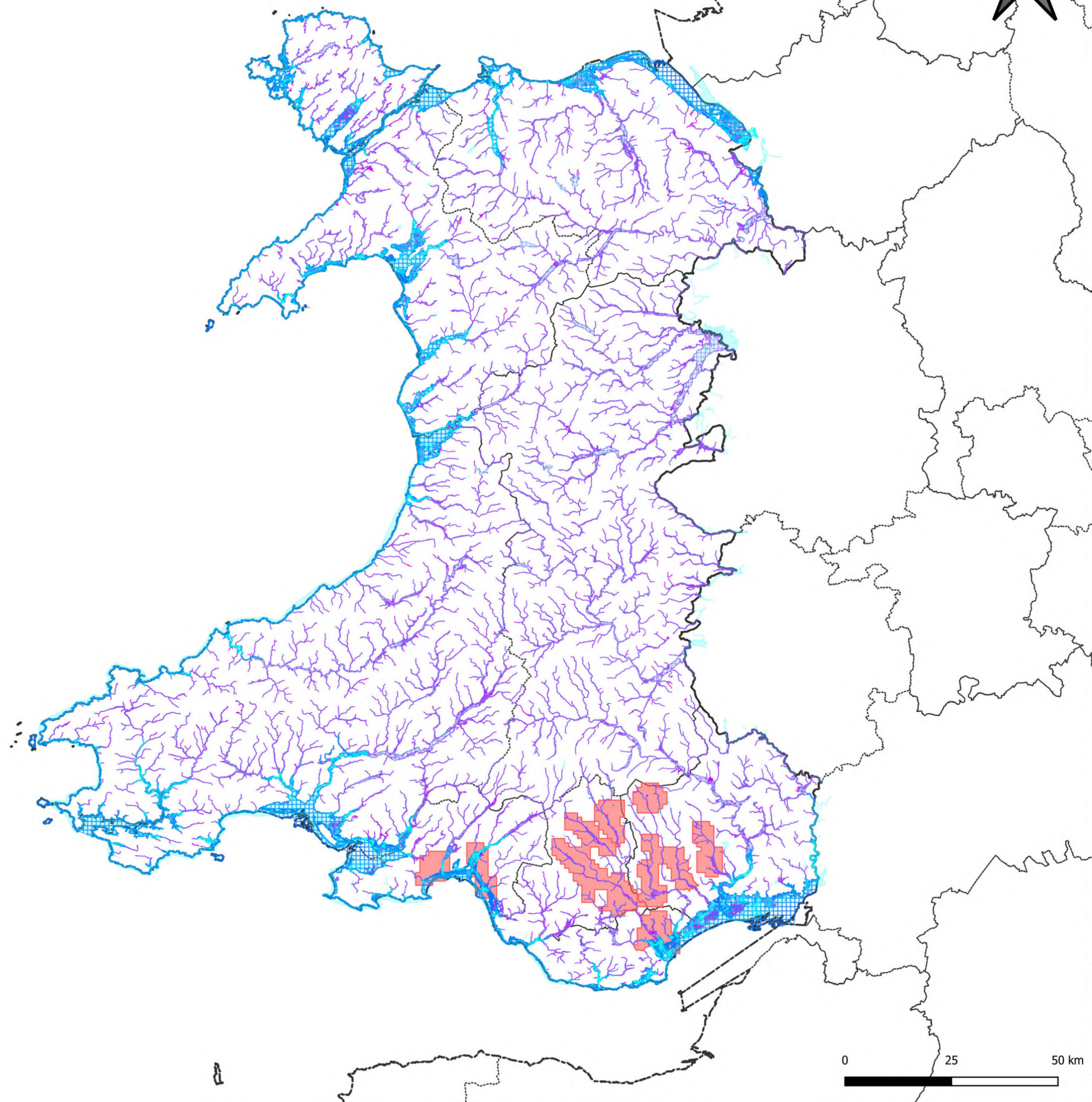
Project: Fusion NPS Appraisal of Sustainability

Job No: 5207655

Title: Wales - Biodiversity Plan

Drawn by: SS Date: 23/06/23	Checked by: DMcL Date: 26/06/23	Reviewed by: AJ Date: 26/06/23
--------------------------------	------------------------------------	-----------------------------------





Legend

Climate Factors

- Flood Zone 3
- Surface Water Flooding
- Flood map for planning: River Flood Zones
- Flood map for planning: Sea Flood Zones
- Ceremonial County Boundary
- Country Boundary

Data sources: © Natural Resources Wales and Database Right. DEFRA, Environment Agency, Ordnance Survey, ONS Geography. Contains public sector information licensed under the Open Government Licence v3.0. Contains Ordnance Survey data © Crown copyright and database right 2022. © Office for National Statistics. © The Welsh Historic Environment Service. © UK Centre for Ecology & Hydrology © UKCEH. Defra, Met Office and DARD Rivers Agency. © National Grid UK.

Atkins Limited © Nova North, 11 Bressenden Place, Westminster, London, SW1E 5BY

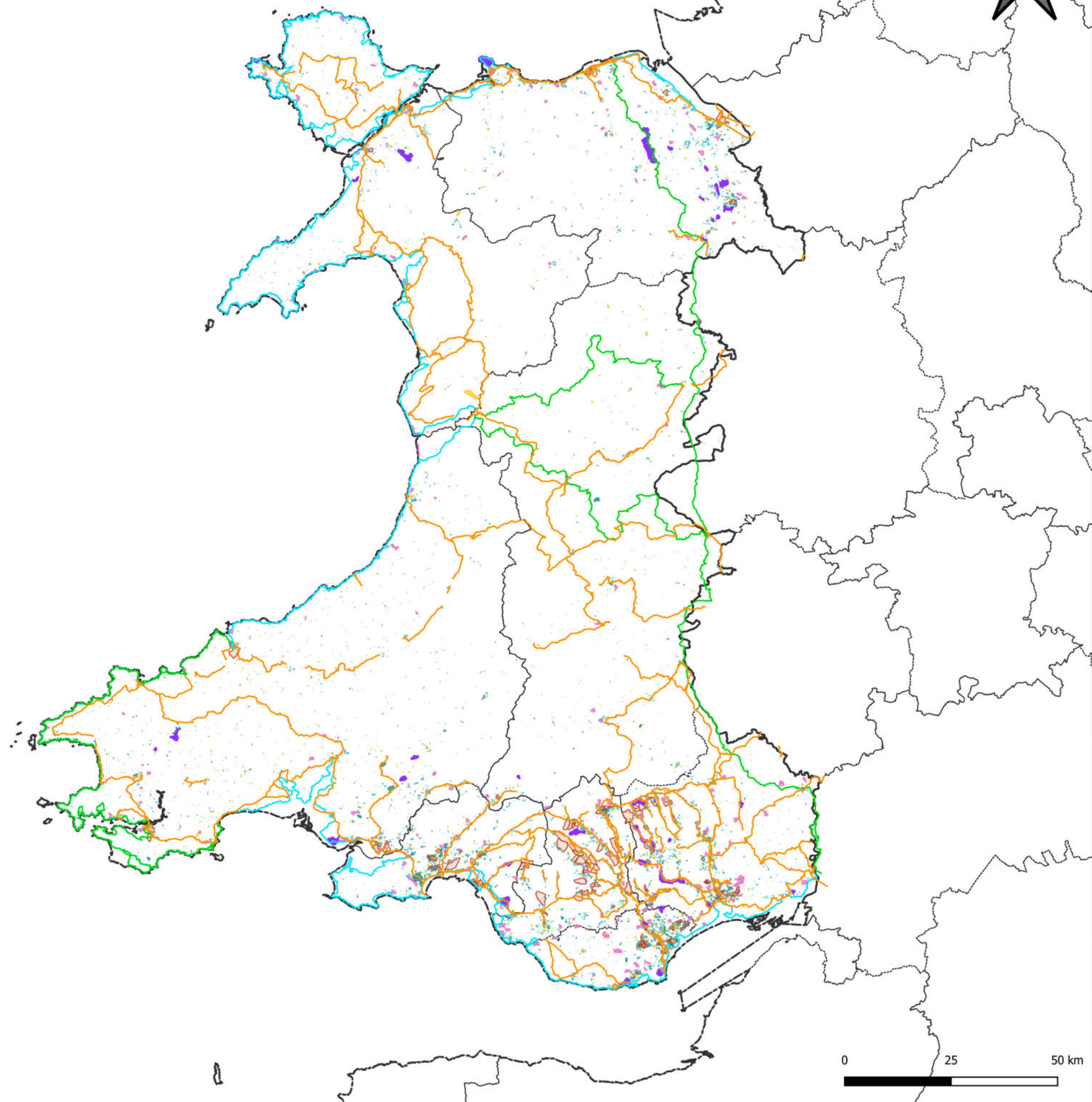
Client: Department for Energy Security and Net Zero

Project: Fusion NPS Appraisal of Sustainability

Job No: 5207655

Title: Wales - Climate Factors Plan

Drawn by: SS Date: 23/06/23	Checked by: DMcL Date: 26/06/23	Reviewed by: AJ Date: 26/06/23
--------------------------------	------------------------------------	-----------------------------------



Legend

Communities

- Coastal Paths
- National Trails
- National Cycle Network
- Country Parks

OS Open Greenspace

- Allotments Or Community Growing Spaces
- Bowling Green
- Cemetery
- Golf Course
- Other Sports Facility
- Play Space
- Playing Field
- Public Park Or Garden
- Religious Grounds
- Tennis Court

Index of Multiple Deprivation 2019

- 0 - 190
- Ceremonial County Boundary
- Country Boundary

Data sources: © Natural Resources Wales and Database Right. DEFRA, Environment Agency, Ordnance Survey, ONS Geography. Contains public sector information licensed under the Open Government Licence v3.0. Contains Ordnance Survey data © Crown copyright and database right 2022. © Office for National Statistics. © The Welsh Historic Environment Service. © UK Centre for Ecology & Hydrology © UKCEH. Defra, Met Office and DARD Rivers Agency. © National Grid UK.

Atkins Limited © Nova North, 11 Bressenden Place, Westminster, London, SW1E 5BY

Client: Department for Energy Security and Net Zero

Project: Fusion NPS Appraisal of Sustainability

Job No: 5207655


Title: Wales - Communities Plan

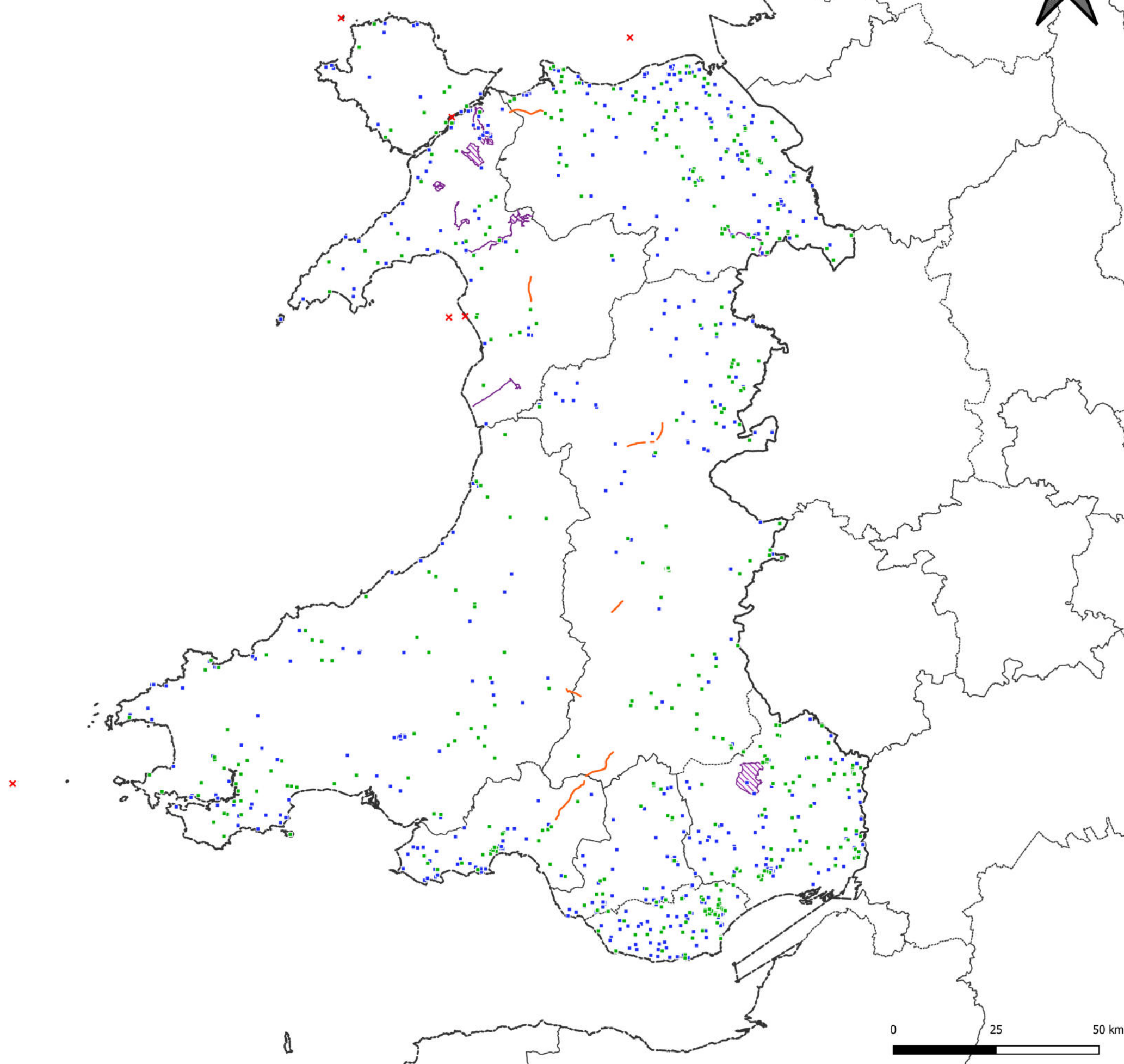
Drawn by: SS
Date: 23/06/23

Checked by: DMCL
Date: 26/06/23

Reviewed by: AJ
Date: 26/06/23

0 25 50 km





Legend

Cultural Heritage

- Registered Parks and Gardens
- × Protected Wrecks
- Conservation Areas
- Roman Roads
- World Heritage Sites
- Ceremonial County Boundary
- Country Boundary

Data sources: © Natural Resources Wales and Database Right. DEFRA, Environment Agency, Ordnance Survey, ONS Geography. Contains public sector information licensed under the Open Government Licence v3.0. Contains Ordnance Survey data © Crown copyright and database right 2022. © Office for National Statistics. © The Welsh Historic Environment Service. © UK Centre for Ecology & Hydrology © UKCEH. Defra, Met Office and DARD Rivers Agency. © National Grid UK.

Atkins Limited © Nova North, 11 Bressenden Place, Westminster, London, SW1E 5BY

Client: Department for Energy Security and Net Zero

Project: Fusion NPS Appraisal of Sustainability

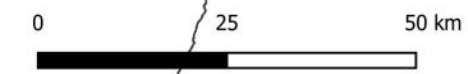
Job No: 5207655

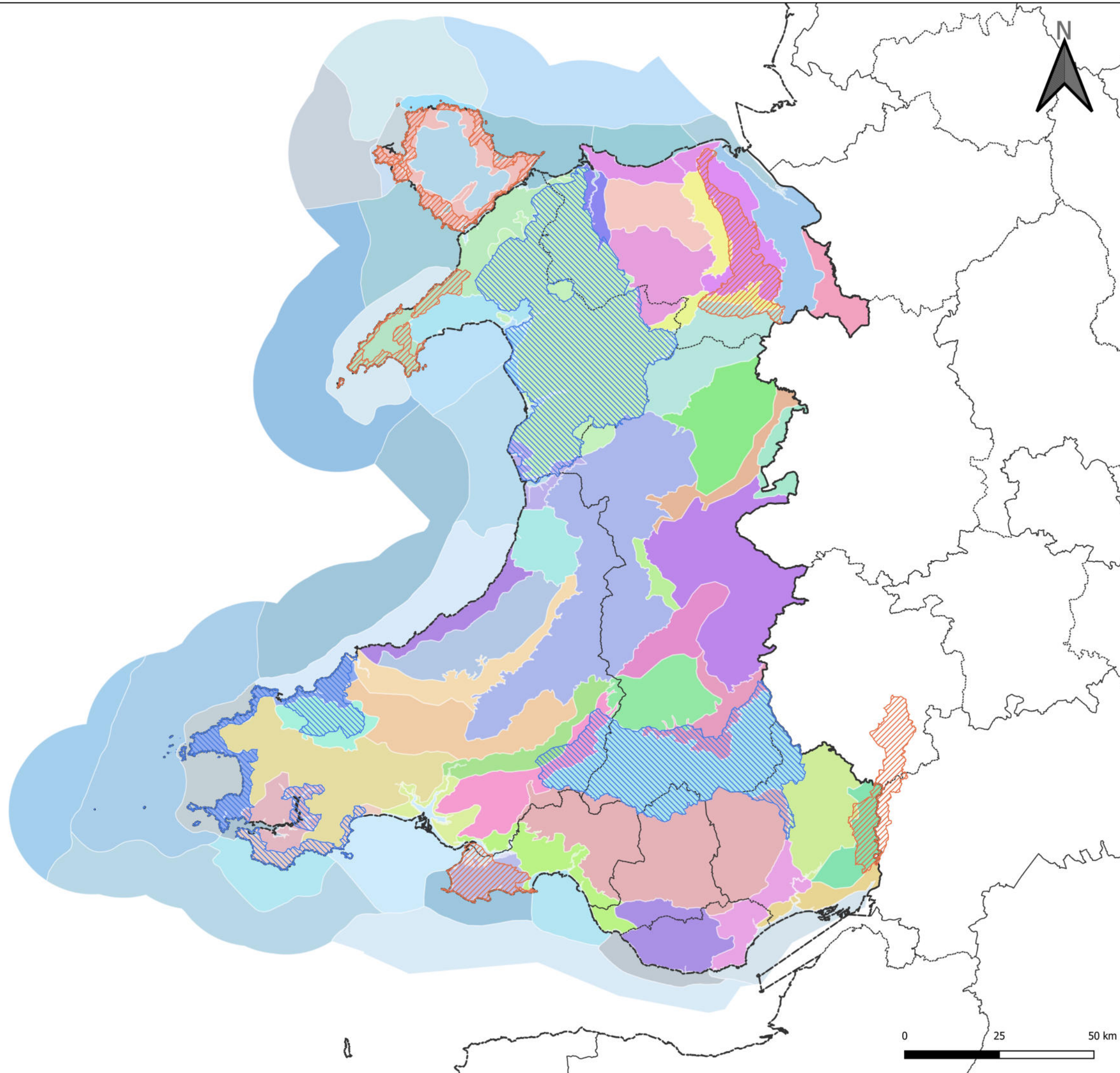
Title: Wales - Cultural Heritage Plan

Drawn by: SS
Date: 23/06/23

Checked by: DMcL
Date: 26/06/23

Reviewed by: AJ
Date: 26/06/23





Legend

Landscape

- National Parks
- Areas of Outstanding Natural Beauty
- Ceremonial County Boundary
- Country Boundary

*PTO for Landscape Character Areas and Seascape Character Areas

Data sources: © Natural Resources Wales and Database Right. DEFRA, Environment Agency, Ordnance Survey, ONS Geography. Contains public sector information licensed under the Open Government Licence v3.0. Contains Ordnance Survey data © Crown copyright and database right 2022. © Office for National Statistics. © The Welsh Historic Environment Service. © UK Centre for Ecology & Hydrology © UKCEH. Defra, Met Office and DARD Rivers Agency. © National Grid UK.

Atkins Limited © Nova North, 11 Bressenden Place, Westminster, London, SW1E 5BY

Client: Department for Energy Security and Net Zero

Project: Fusion NPS Appraisal of Sustainability

Job No: 5207655

Title: Wales - Landscape Plan

Drawn by: SS Date: 23/06/23	Checked by: DMCL Date: 26/06/23	Reviewed by: AJ Date: 26/06/23
--------------------------------	------------------------------------	-----------------------------------

Legend

Landscape Character Areas

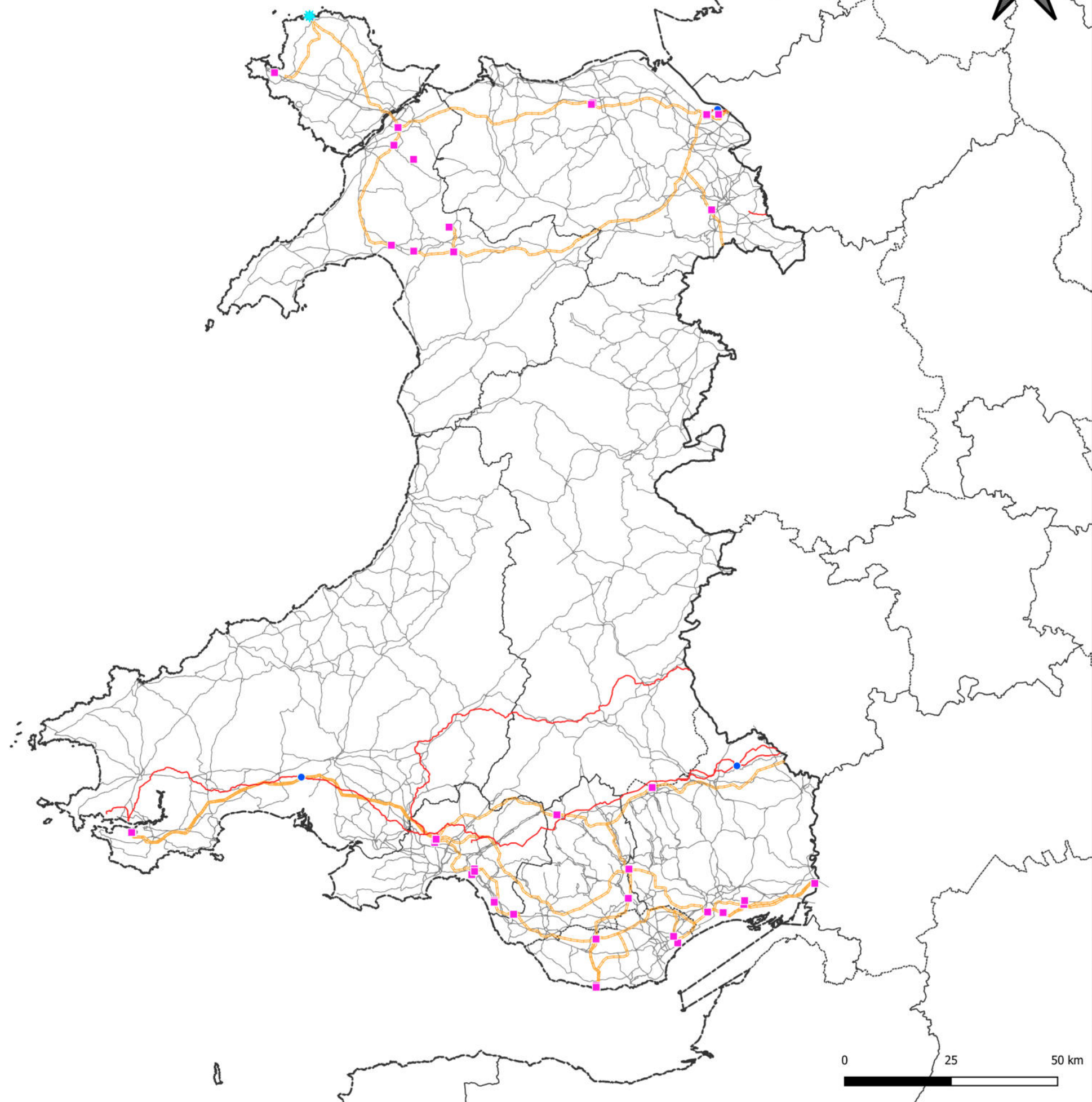
- Aberdovey Coast
- Anglesey Coast
- Arfon
- Berwyn
- Brecon Beacons and the Black Mountains
- Cambrian Mountains
- Central Anglesey
- Central Monmouthshire
- Ceredigion
- Ceredigion Coast
- Clwydian Range
- Colwyn and Northern Coastline
- Conway Valley
- Deeside and Wrexham
- Denbigh Moors
- Epynt Plateau and Valleys
- Gower
- Gwendraeth Vales
- Gwent Levels
- Llangollen and the Vale of Dee
- Llyn
- Maelor
- Milford Haven
- Montgomeryshire Hills and Vales
- Newport, Cardiff and Barry
- Pembroke and Carmarthen Foothills

- Preseli Hills
- Radnorshire Hills
- Rheidol and Ystwyth Hills and Valleys
- Rhos Hills
- Severn Valley
- Shropshire Hills (part)
- Snowdonia
- South Pembrokeshire Coast
- South Wales Valleys
- Swansea Bay
- Taf and Cleddau Vales
- Taf, Tywi and Gwendraeth Estuaries
- Teifi Valley
- The Spas and Wells of Central Wales
- Tremadoc Bay
- Tywi Valley
- Upper Wye Valley
- Vale of Clwyd
- Vale of Glamorgan
- West and North Pembrokeshire Coast
- Wye and Usk Vales
- Wye Valley and Wentwood

Seascape Character Areas









- Bristol Channel (Wales)
- Caernarfon Bay
- Cardigan Bay (north) and Estuaries
- Cardigan Bay (south)

- Carmarthen Bay and Estuaries
- Colwyn Bay and Rhyl Flats
- Dee Estuary (Wales)
- Glamorgan Coastal Waters and Nash Sands
- Gower and Helwick Coastal Waters
- Holy Island West and Penrhos Bay
- Holyhead Bay and The Skerries
- Irish Sea Open Waters
- Llŷn and Bardsey Island
- Llŷn and South West Anglesey Open Waters
- Menai Strait
- Milford Haven
- North Anglesey Coastal Waters
- North Wales Open Waters
- North-West Anglesey Open Waters
- Outer Cardigan Bay
- Red Wharf and Conwy Bays
- Severn Estuary (Wales)
- South Pembrokeshire Coastal and Inshore Waters
- South Pembrokeshire Open Waters
- Swansea Bay and Porthcawl
- Tremadog Bay and Dwyryd Estuary
- West Anglesey Open Waters
- West Pembrokeshire Coastal Waters and Islands
- West Pembrokeshire Islands, Bars and Inshore Waters



Legend

Material Assets

-  Nuclear Power Stations
-  Electricity Substations
-  Gas Site
-  Roads
-  Overhead Lines
-  Gas Feeder Pipe
-  Ceremonial County Boundary
-  Country Boundary

Data sources: © Natural Resources Wales and Database Right. DEFRA, Environment Agency, Ordnance Survey, ONS Geography. Contains public sector information licensed under the Open Government Licence v3.0. Contains Ordnance Survey data © Crown copyright and database right 2022. © Office for National Statistics. © The Welsh Historic Environment Service. © UK Centre for Ecology & Hydrology © UKCEH. Defra, Met Office and DARD Rivers Agency. © National Grid UK.

Atkins Limited © Nova North, 11 Bressenden Place, Westminster, London, SW1E 5BY

Client: Department for Energy Security and Net Zero

Project: Fusion NPS Appraisal of Sustainability

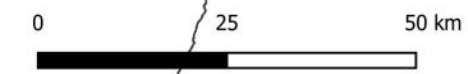
Job No: 5207655

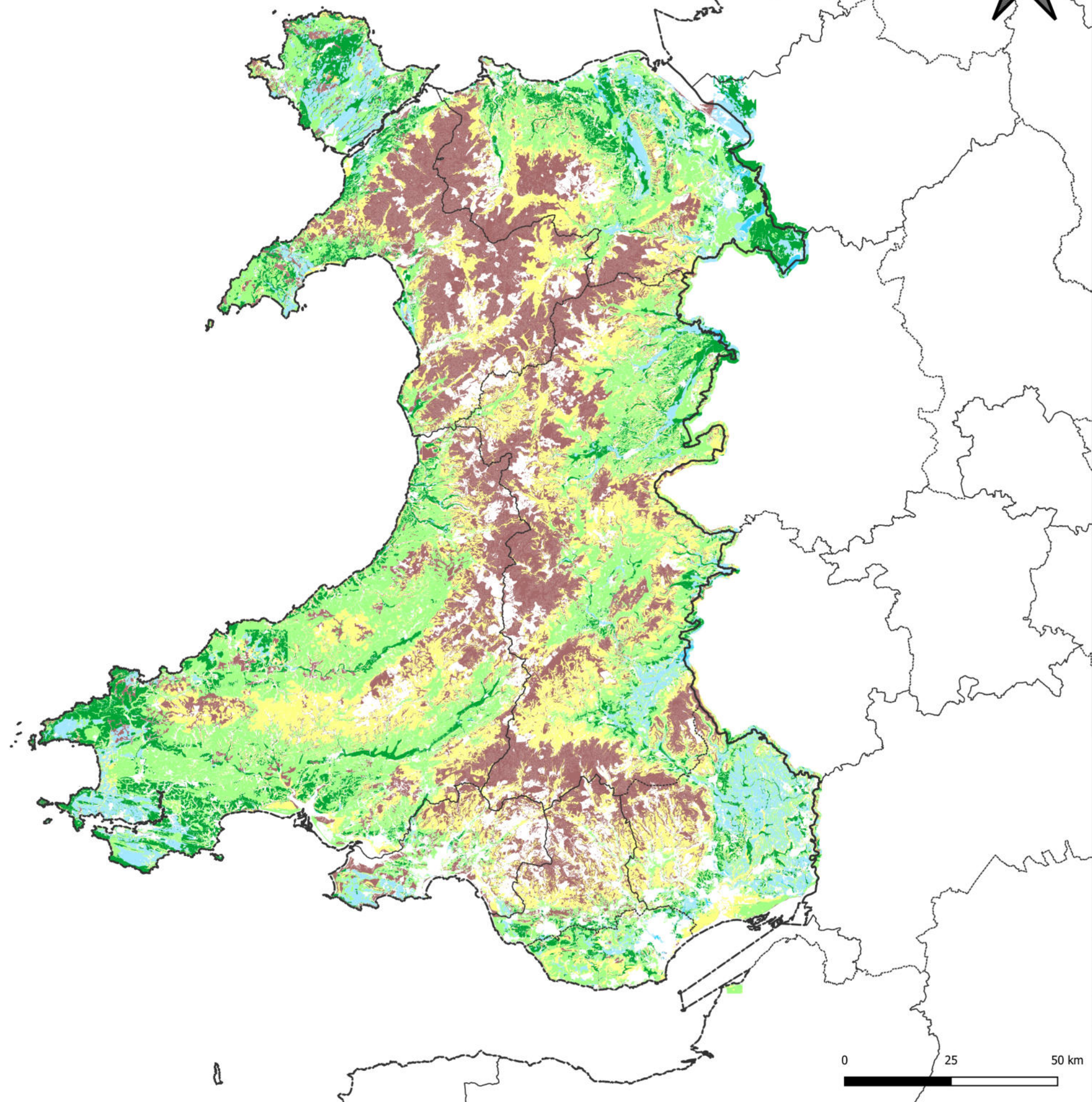
Title: Wales - Material Assets Plan

Drawn by: SS
Date: 23/06/23

Checked by: DMcL
Date: 26/06/23

Reviewed by: AJ
Date: 26/06/23





Legend

Soil

Predictive Agricultural Land Classification

- Grade 1
- Grade 2
- Grade 3a
- Grade 3b
- Grade 4
- Grade 5
- Ceremonial County Boundary
- Country Boundary

Data sources: © Natural Resources Wales and Database Right. DEFRA, Environment Agency, Ordnance Survey, ONS Geography. Contains public sector information licensed under the Open Government Licence v3.0. Contains Ordnance Survey data © Crown copyright and database right 2022. © Office for National Statistics. © The Welsh Historic Environment Service. © UK Centre for Ecology & Hydrology © UKCEH. Defra, Met Office and DARD Rivers Agency. © National Grid UK.

Atkins Limited © Nova North, 11 Bressenden Place, Westminster, London, SW1E 5BY

Client: Department for Energy Security and Net Zero

Project: Fusion NPS Appraisal of Sustainability

Job No: 5207655


Title: Wales - Soil Plan

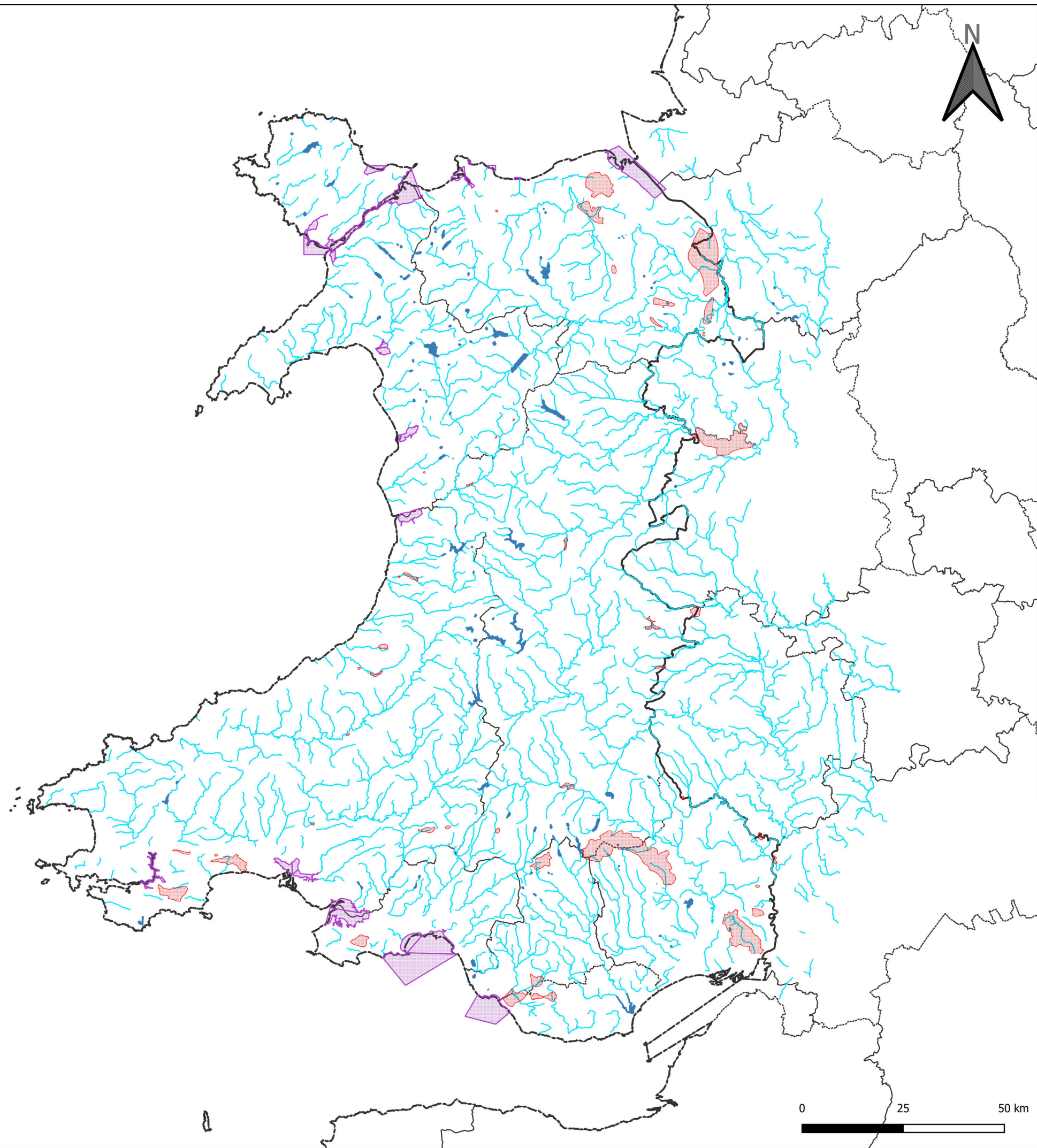
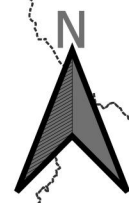
Drawn by: SS
Date: 23/06/23

Checked by: DMcL
Date: 26/06/23

Reviewed by: AJ
Date: 26/06/23

0 25 50 km





Legend

Water

- River Waterbodies
- Lake Waterbodies
- Shellfish Waters
- Groundwater Source Protection Zone
- Ceremonial County Boundary
- Country Boundary

Data sources: © Natural Resources Wales and Database Right. DEFRA, Environment Agency, Ordnance Survey, ONS Geography. Contains public sector information licensed under the Open Government Licence v3.0. Contains Ordnance Survey data © Crown copyright and database right 2022. © Office for National Statistics. © The Welsh Historic Environment Service. © UK Centre for Ecology & Hydrology © UKCEH. Defra, Met Office and DARD Rivers Agency. © National Grid UK.

Atkins Limited © Nova North, 11 Bressenden Place, Westminster, London, SW1E 5BY

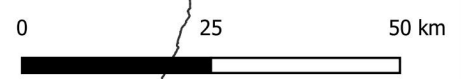
Client: Department for Energy Security and Net Zero

Project: Fusion NPS Appraisal of Sustainability

Job No: 5207655

Title: Wales - Water Plan

Drawn by: SS Date: 23/06/23	Checked by: DMcL Date: 26/06/23	Reviewed by: AJ Date: 26/06/23
--------------------------------	------------------------------------	-----------------------------------



This publication is available from: www.gov.uk/desnz

If you need a version of this document in a more accessible format, please email fusionregulation@energysecurity.gov.uk. Please tell us what format you need. It will help us if you say what assistive technology you use.