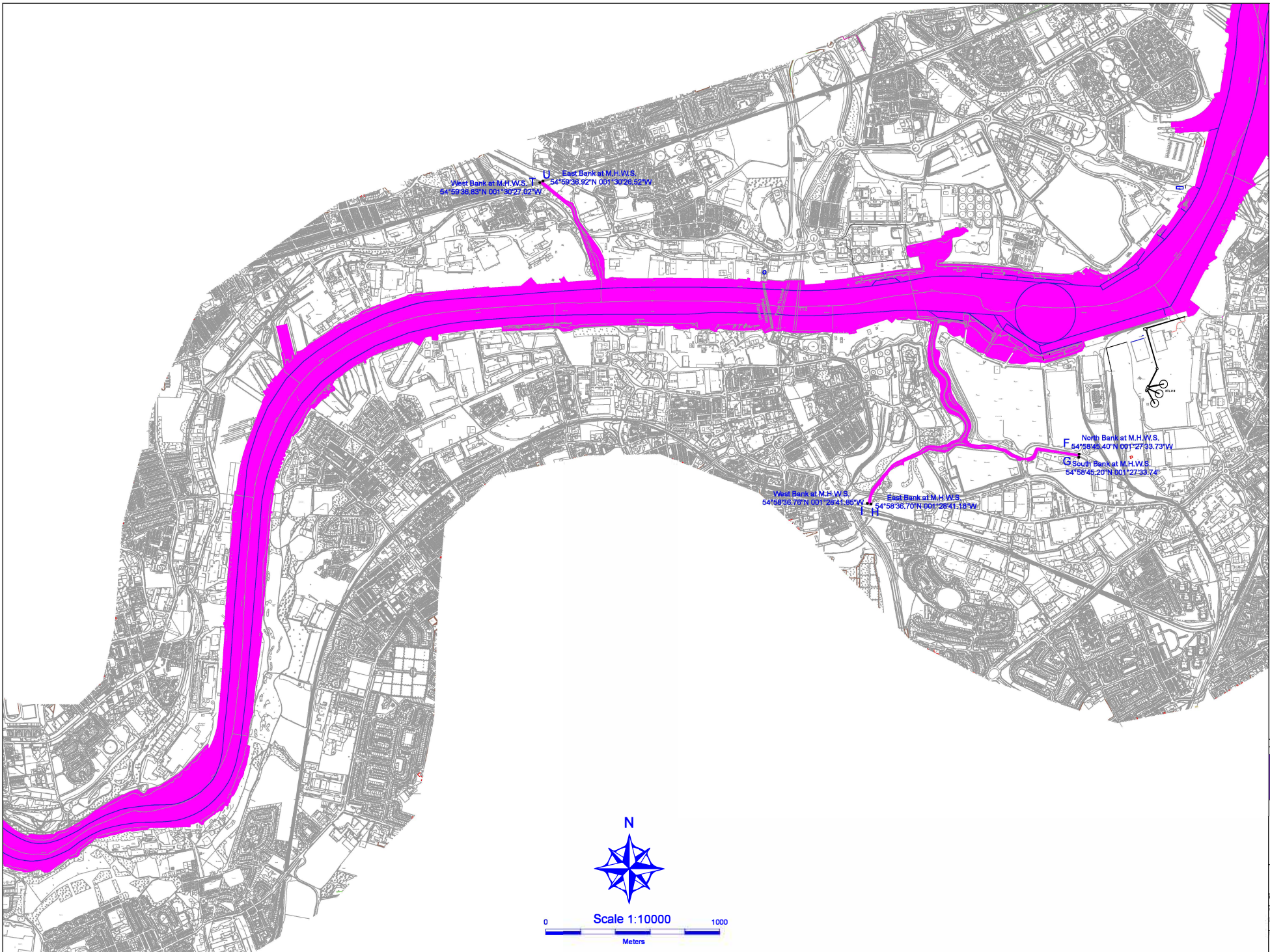


NOTES				
REV	DATE	DESCRIPTION	BY	APP
		REVISION / STATUS		
		MARITIME HOUSE TYNE DOCK SOUTH SHIELDS NE349PT 0191 4552871		
TITLE PORT OF TYNE PORT LIMITS PLAN SHEET 1				
KEMMETT BEng, CEng, M.J.C.E. HEAD OF INFRASTRUCTURE DEV'T.				
PREPARED BY	WMK	CHECKED BY	AN	
DATE	13/03/2023	DATE	13/03/2023	
SCALE	1:10000	REVISION	X	
NO.	2022M0062-001	REVISION	1	
COPYRIGHT © PORT OF TYNE			A1	

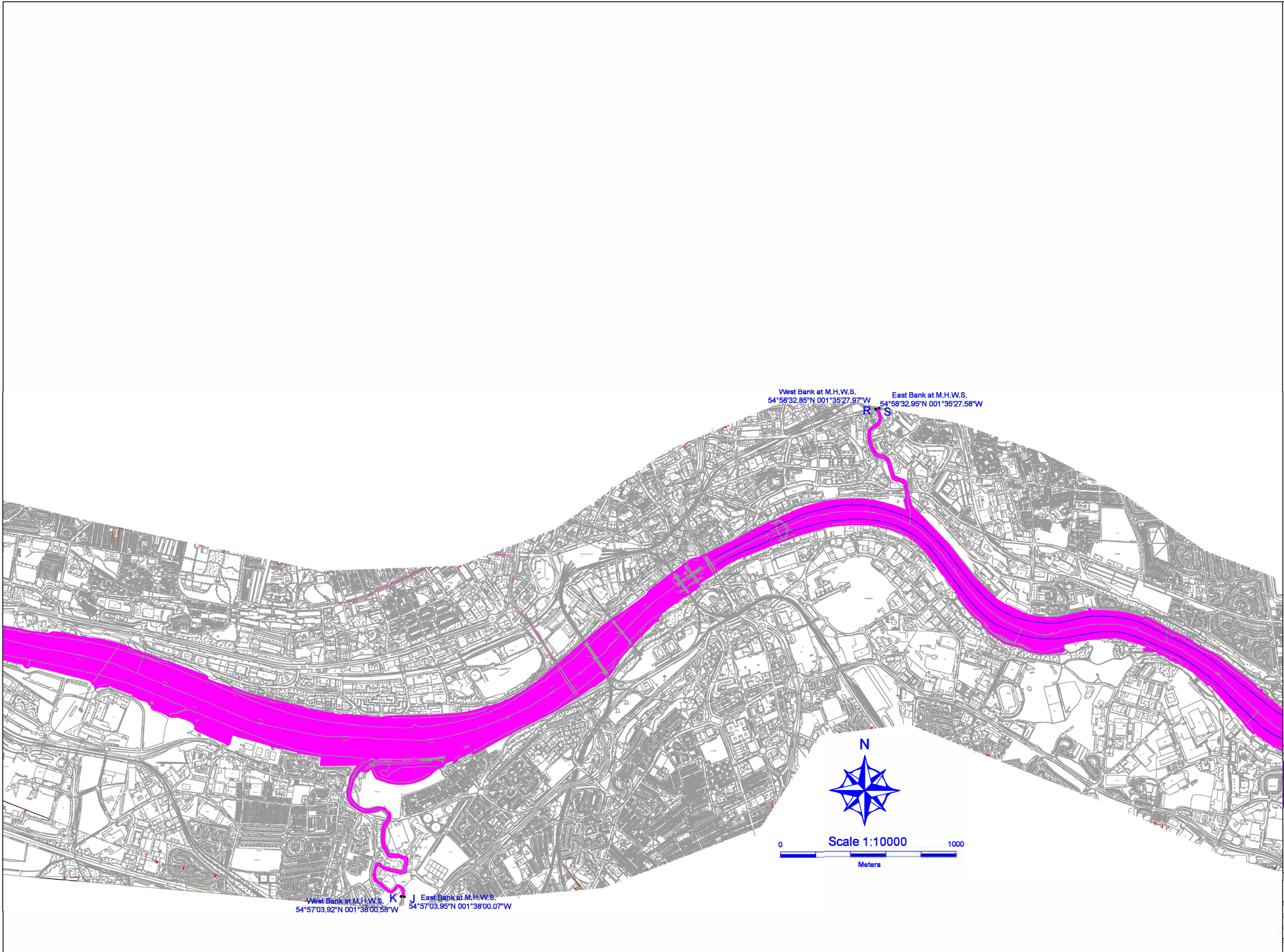
ALTHOUGH ALL CARE AND ATTENTION IS TAKEN TO ENSURE THAT THE INFORMATION GIVEN ON THIS DRAWING IS ACCURATE, THE PORT OF TYNE MAKES NO WARRANTY AS TO ITS ACCURACY AND WILL NOT ACCEPT RESPONSIBILITY, HOWSOEVER ARISING, FOR ANY ERRORS OR OMISSIONS OR FOR ANY CONSEQUENCES RESULTING THEREFROM.



0 Scale 1:10000 1000
Meters

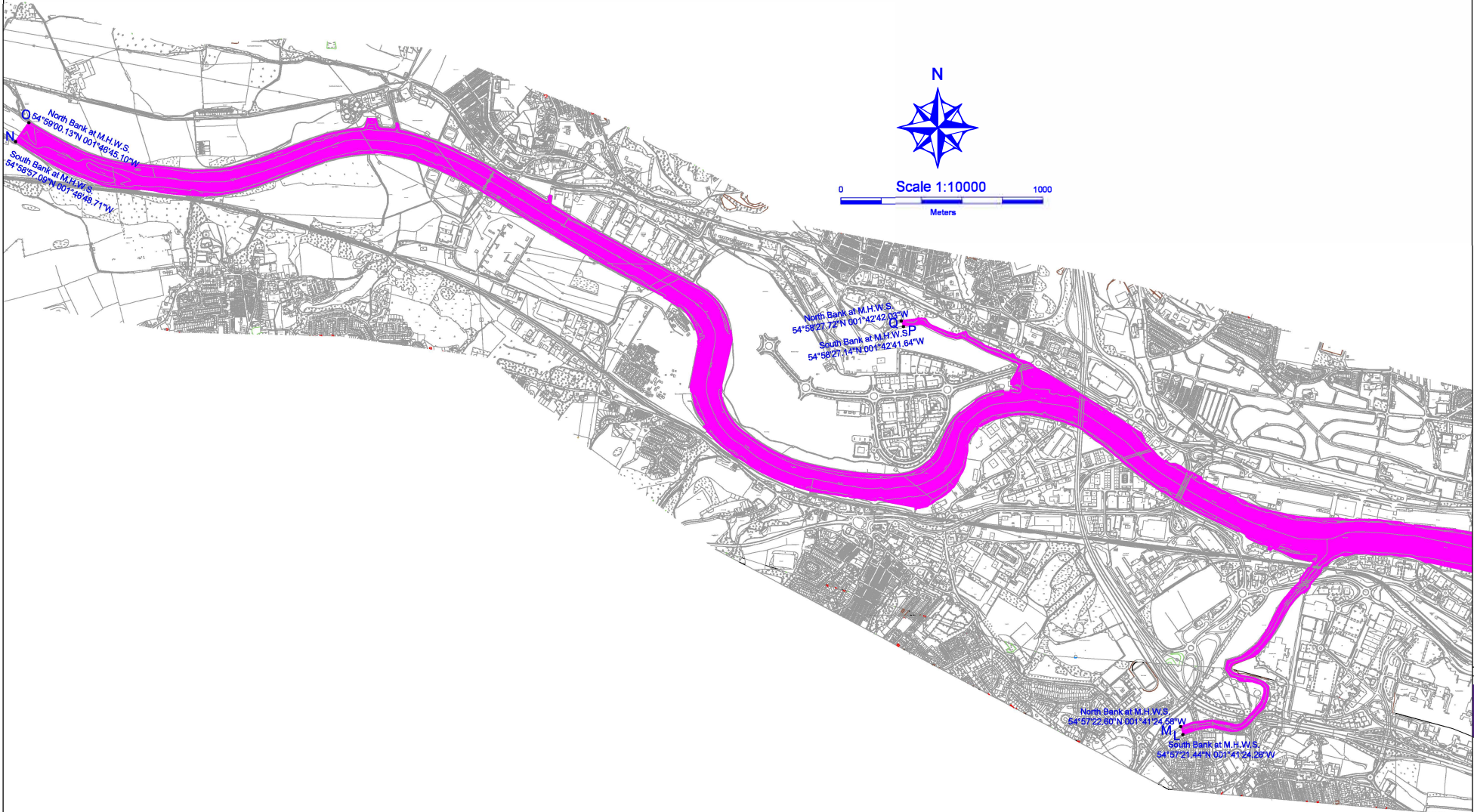
REV	DATE	DESCRIPTION	BY	APP
		REVISION / STATUS		
		MARITIME HOUSE TYNE DOCK SOUTH SHIELDS NE349PT 0191 4552871		
TITLE				
PORT OF TYNE PORT LIMITS PLAN SHEET 2				
K. EMMETT B.Eng, C.Eng, M.I.C.E. HEAD OF INFRASTRUCTURE DEVT.				
PREPARED BY	WMK	CHECKED BY	JAN	
DATE	31/05/2023	DATE	31/05/2023	
SCALE	1:10000	DATE	X	
NO. OF SHEETS	2022M0062-001	NO. OF SHEETS	2	
COPYRIGHT ©	PORT OF TYNE			A1

ALTHOUGH ALL CARE AND ATTENTION IS TAKEN TO ENSURE THAT THE INFORMATION GIVEN ON THIS DRAWING IS ACCURATE, THE PORT OF TYNE MAKES NO WARRANTY AS TO ITS ACCURACY AND WILL NOT ACCEPT RESPONSIBILITY, HOWSOEVER ARISING, FOR ANY ERRORS OR OMISSIONS OR FOR ANY CONSEQUENCES RESULTING THEREFROM.



REV	DATE	DESCRIPTION	BY	APP
		REVISION / STATUS		
		MARITIME HOUSE TYNE DOCK SOUTH SHIELDS NE34 9PT 0191 4552871		
TITLE				
PORT OF TYNE PORT LIMITS PLAN SHEET 3				
K EMMETT BEng, CEng, M.I.C.E. HEAD OF INFRASTRUCTURE DEVT.				
PREPARED BY	WMK	CHECKED BY	AN	
DATE	31/05/2023	DATE	31/05/2023	
SCALE	1:10000	REVISION	X	
NO.	2022M0062-001	REVISION	2	
COPYRIGHT © PORT OF TYNE				A1

ALTHOUGH ALL CARE AND ATTENTION IS TAKEN TO ENSURE THAT THE INFORMATION GIVEN ON THIS DRAWING IS ACCURATE, THE PORT OF TYNE MAKES NO WARRANTY AS TO ITS ACCURACY AND WILL NOT ACCEPT RESPONSIBILITY, HOWSOEVER ARISING, FOR ANY ERRORS OR OMISSIONS OR FOR ANY CONSEQUENCES RESULTING THEREFROM.



J

REV	DATE	DESCRIPTION	BY	APP
		REVISION / STATUS		
		MARITIME HOUSE TYNE DOCK SOUTH SHIELDS NE348PT 01914552671		
TITLE				
PORT OF TYNE PORT LIMITS PLAN SHEET 4				
KEMMETT BEng, CEng, M.I.C.E. HEAD OF INFRASTRUCTURE DEVT.				
PREPARED BY	WMK	CHECKED BY	AN	
DATE	31/05/2023	DATE	31/05/2023	
SCALE	1:10000	PRINTED	X	
WORK NO.	2022M0062-001	REVISION	2	
COPYRIGHT © PORT OF TYNE				A1