

LEGEND







-  SITE BOUNDARY
-  SITE ACCESS
-  PEDESTRIAN ONLY FOOTPATH (3M WIDTH)
-  CYCLE AND PEDESTRIAN SHARED FOOTPATH (3.5M WIDTH)
-  DEMARCATION BOLLARD TO SHARED FOOTPATH
-  PLAY SPACE



Figure 1. Typical bollard to be provided at key intersections, and to either end of cycle routes to demarcate suitable side of use for cycles and pedestrians.

| | | | |
|-----|----------|-----|---------------------------|
| Rev | Date | By | Notes |
| C | 01.03.24 | LB | UPDATED PEGASUS G. LAYOUT |
| B | 21.11.23 | TR | UPDATED LAYOUT |
| A | 06.10.23 | HWR | UPDATED BASED ON COMMENTS |

Client
DANDARA EASTERN LTD

Project
**MOORS FIELD,
UTTLESFORD**

Title
**ACCESS AND CIRCULATION
PLAN**

Status
FOR PLANNING

Drawing No. **3261.MA.2000** Scale **1:2000@A2**

Drawn **TR** Date **JULY 2023** Checked **AW**