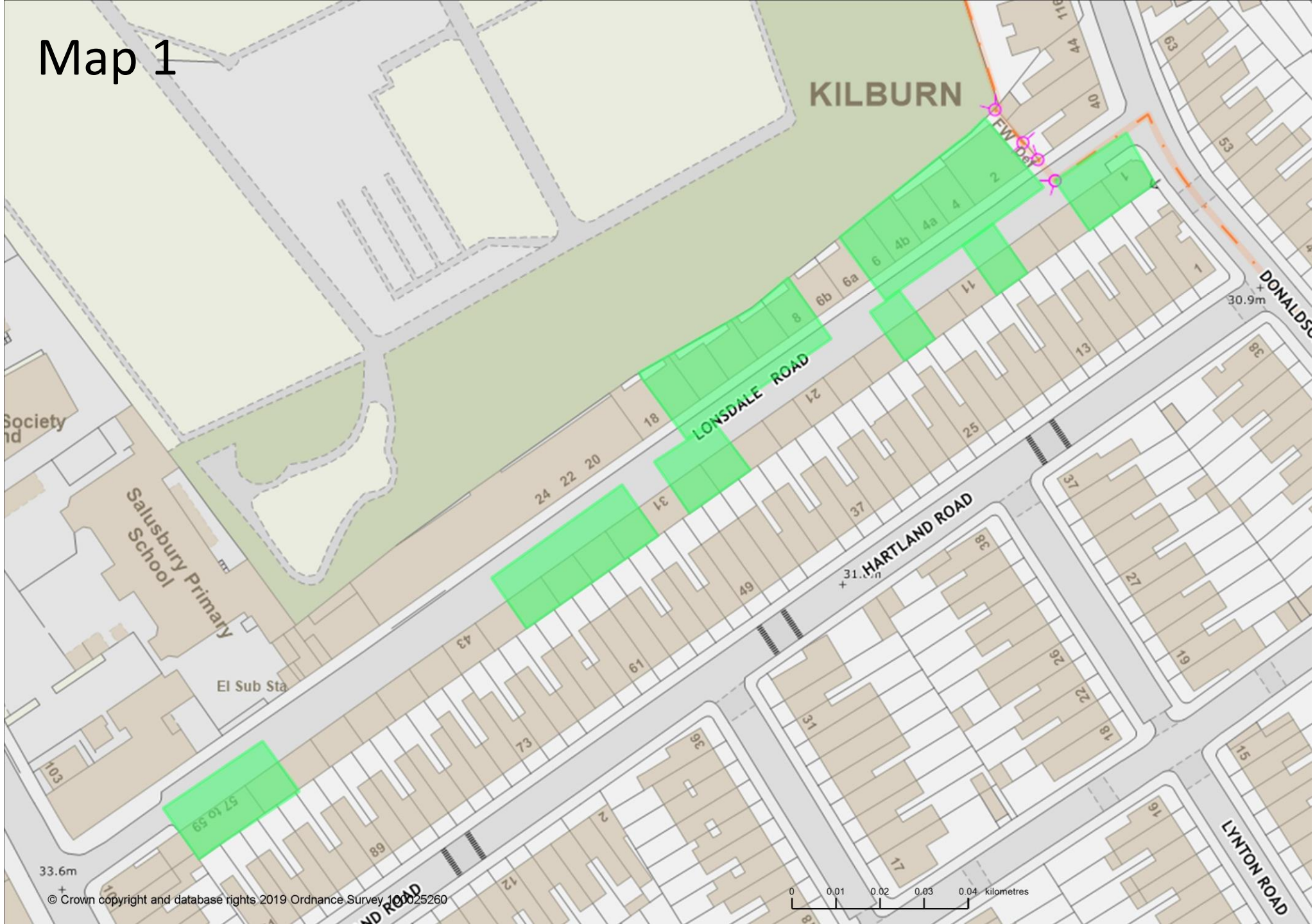
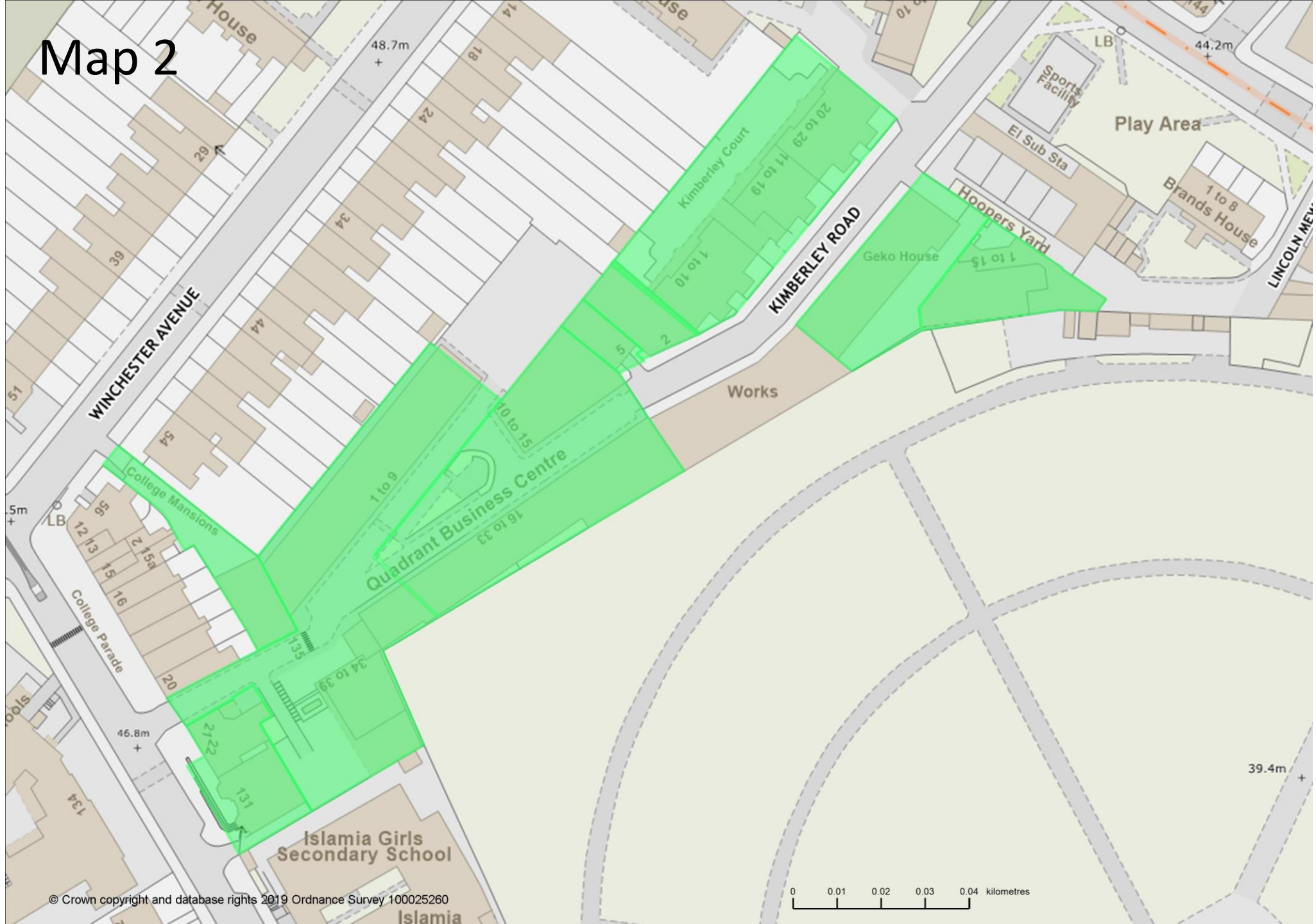


# Local Employment Sites Article 4 Boundaries

# Map 1



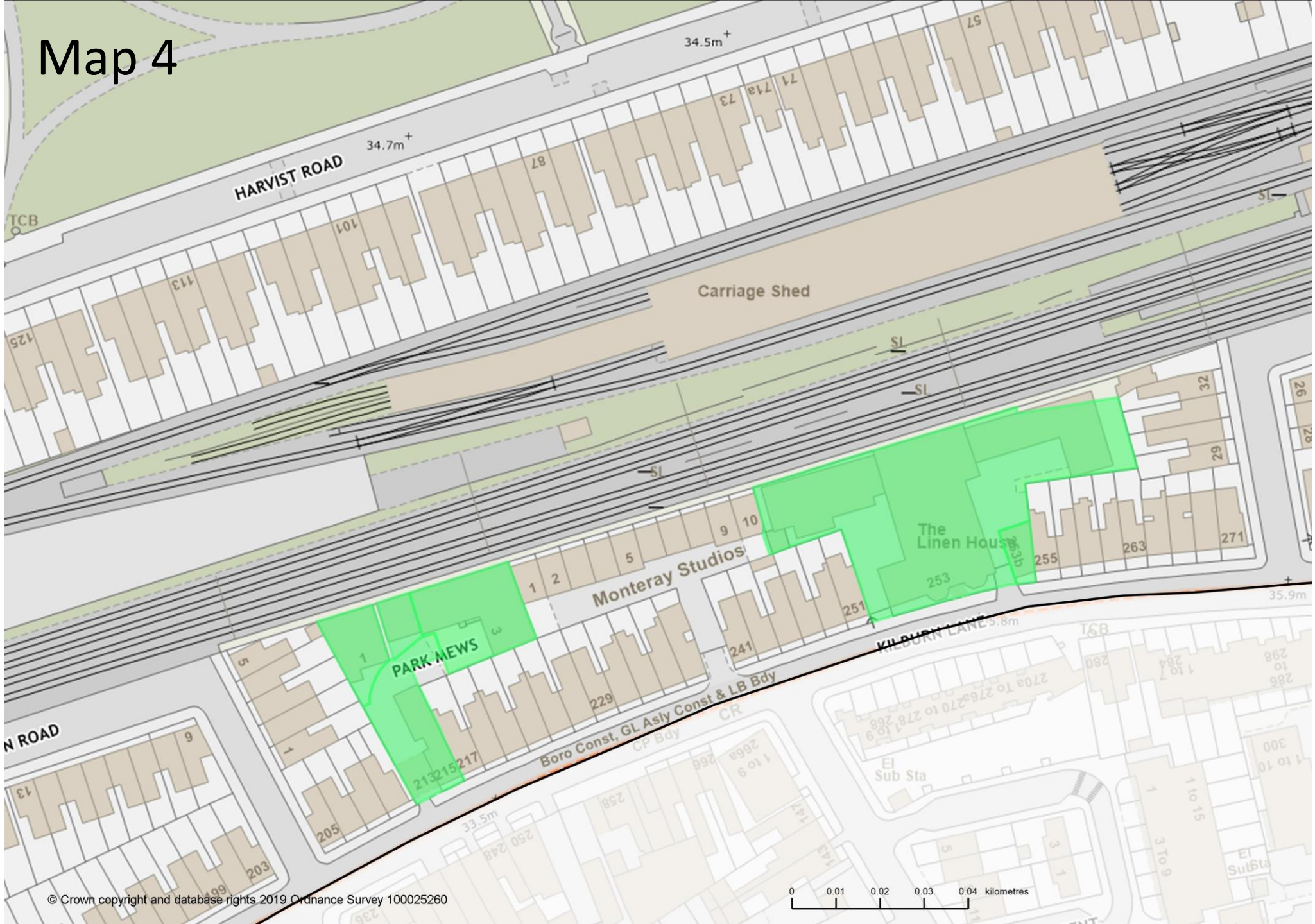
# Map 2



# Map 3



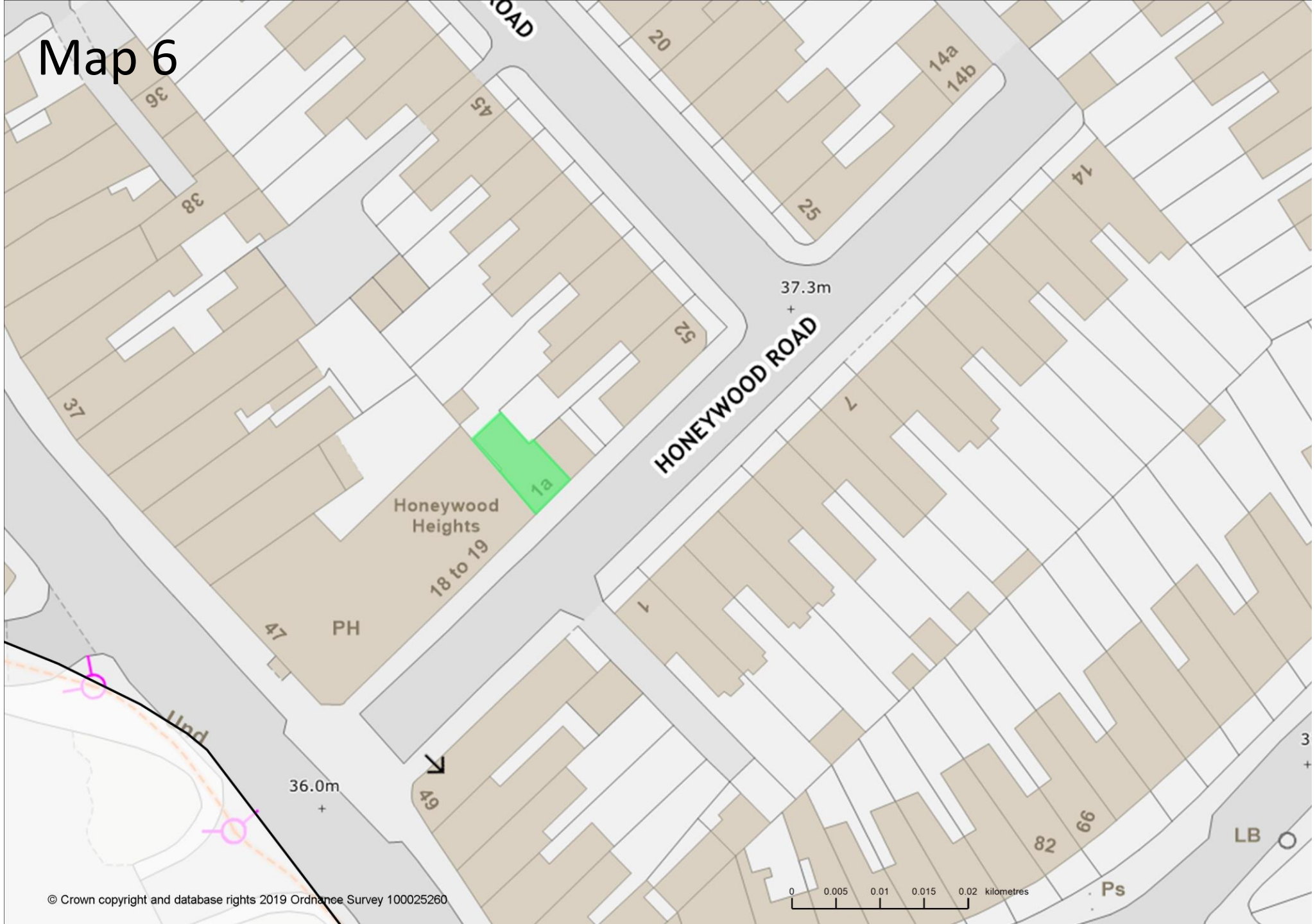
# Map 4



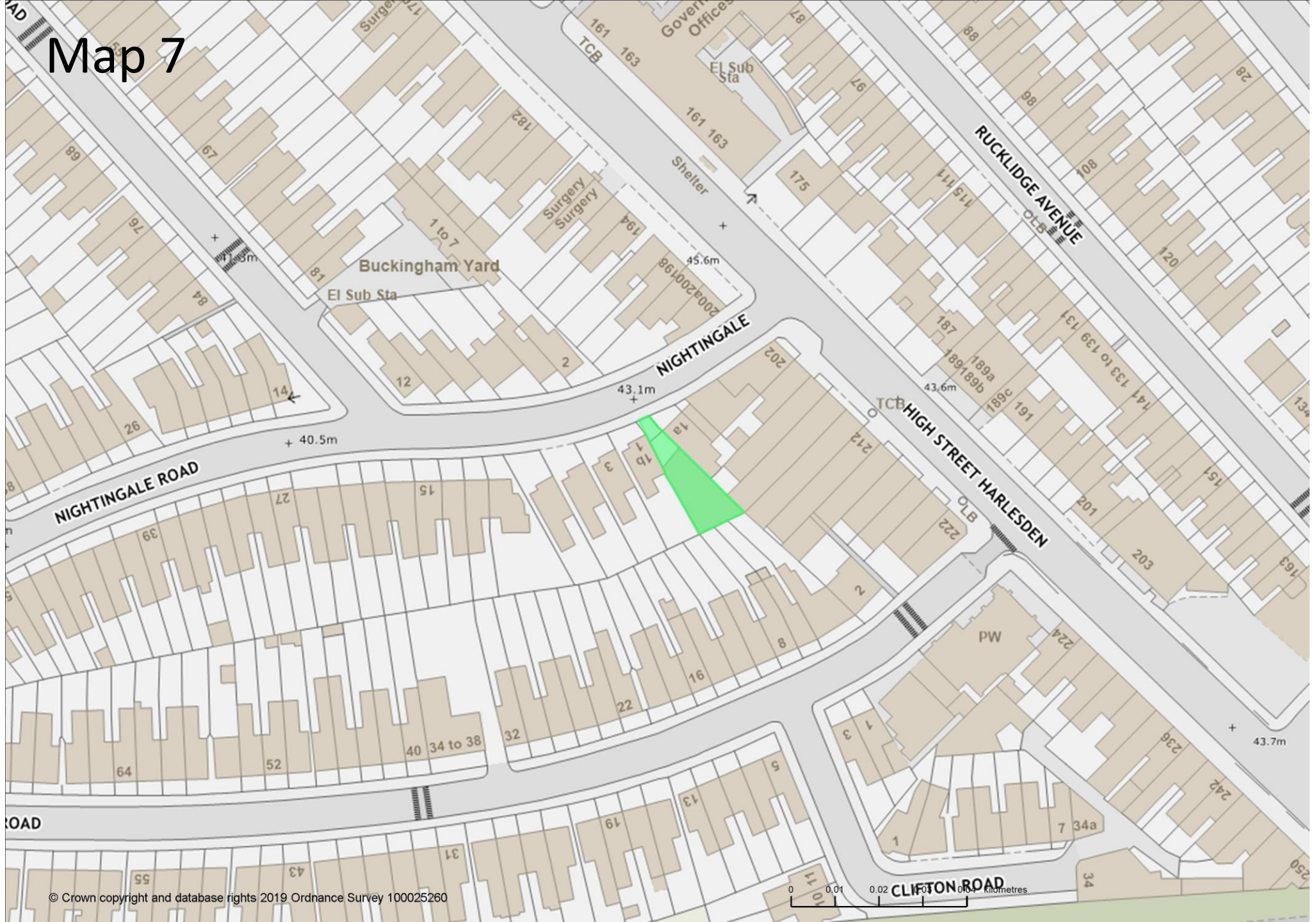
# Map 5



# Map 6



# Map 7

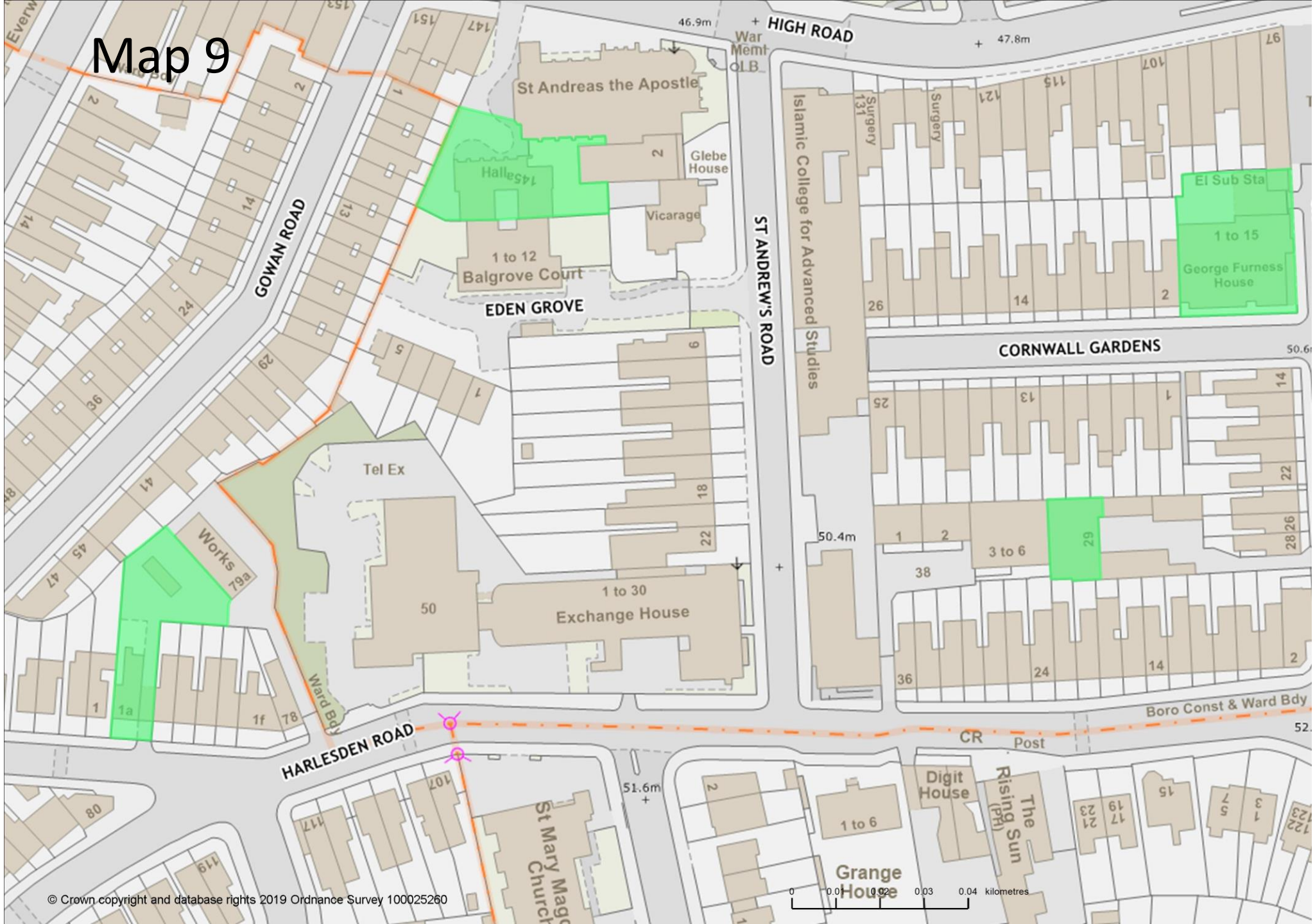




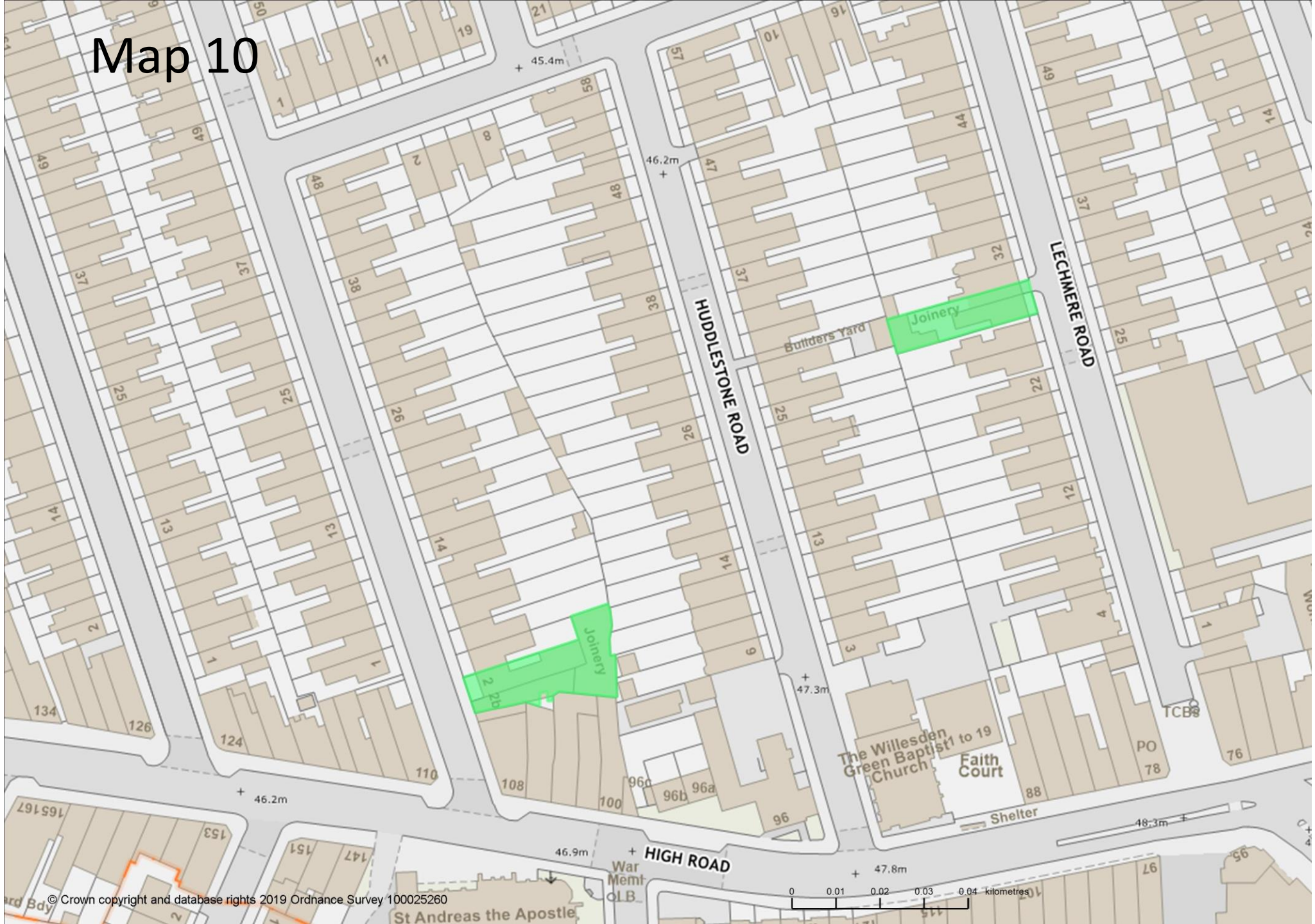
# Map 8



# Map 9



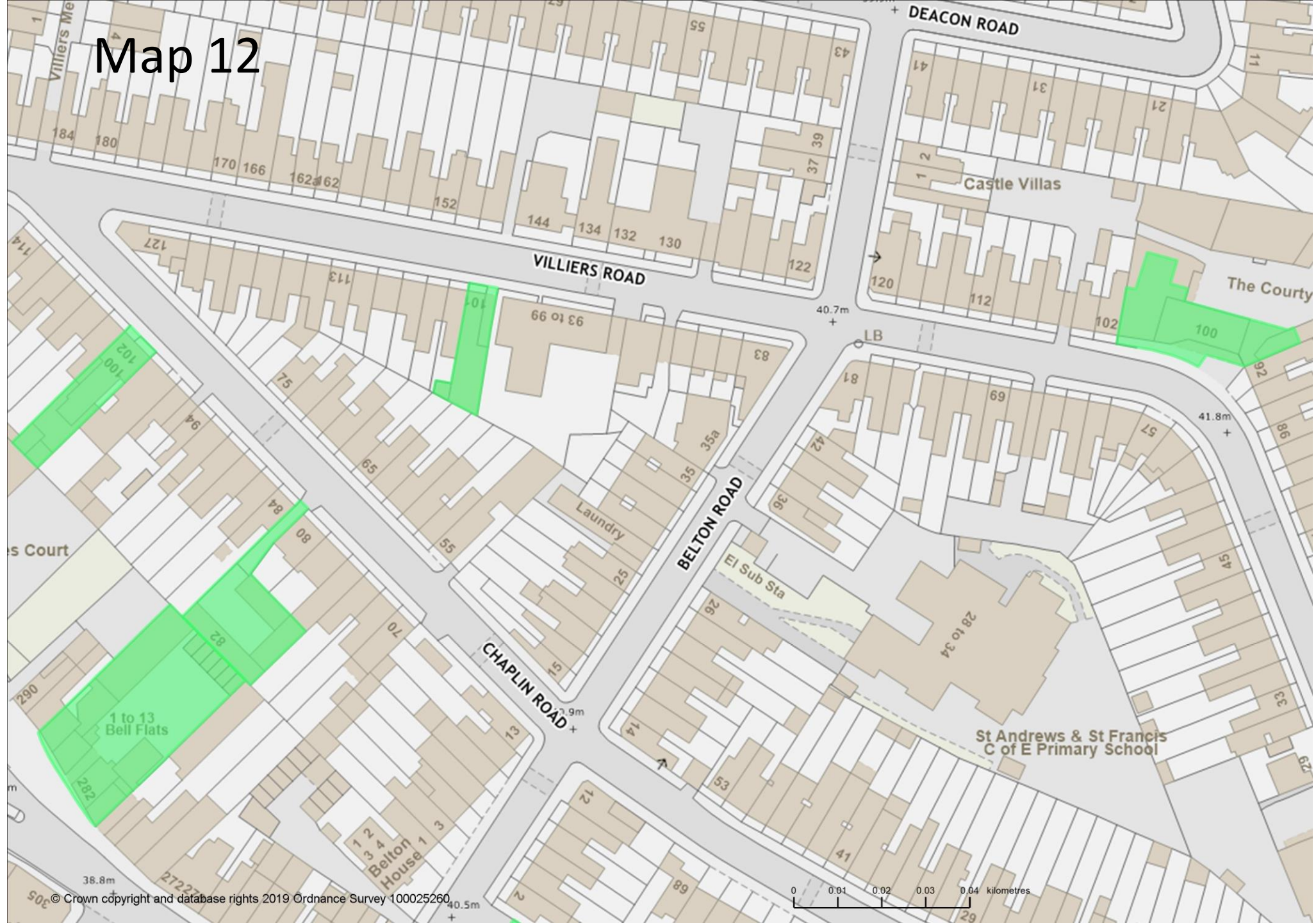
# Map 10



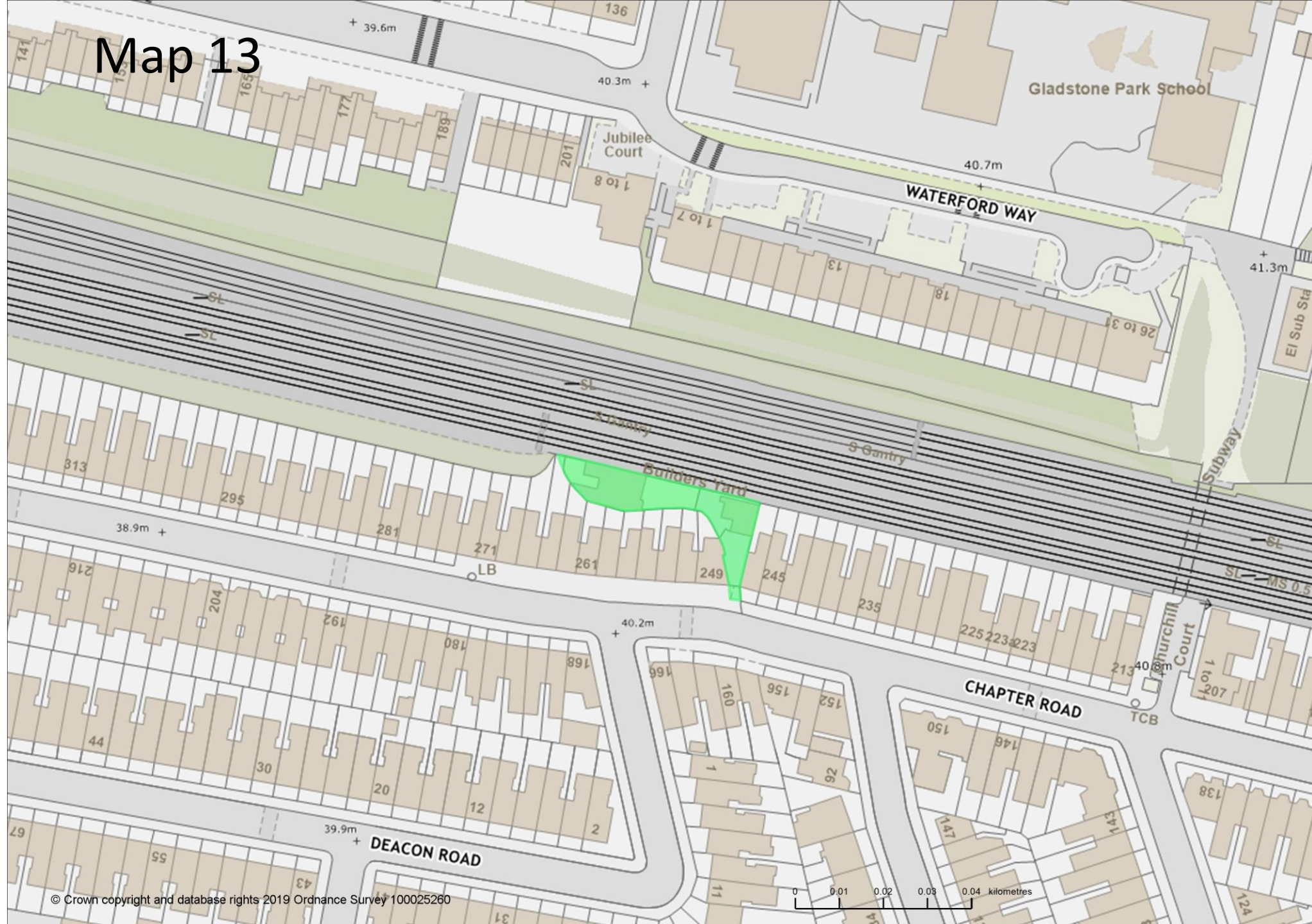
# Map 11



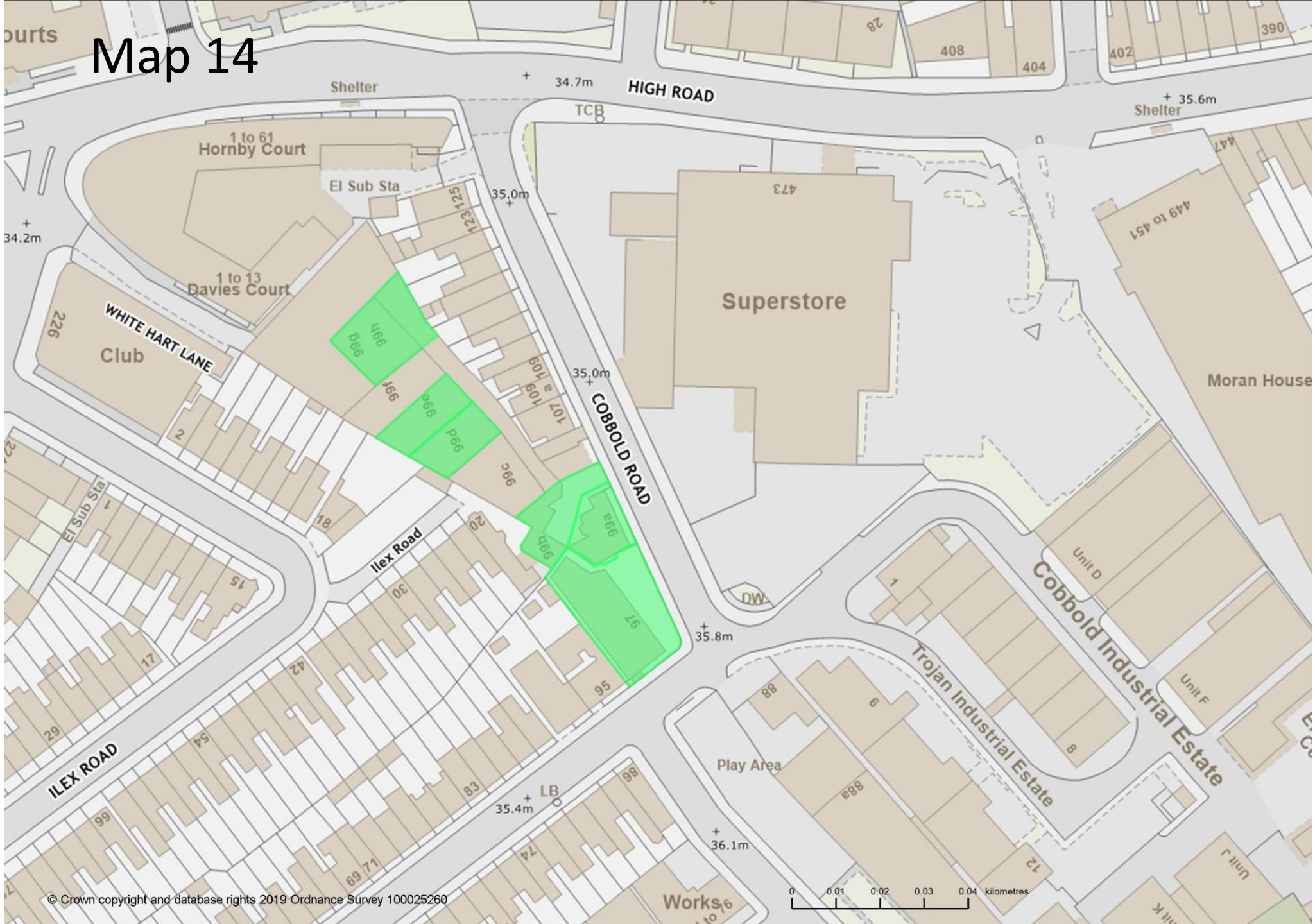
# Map 12



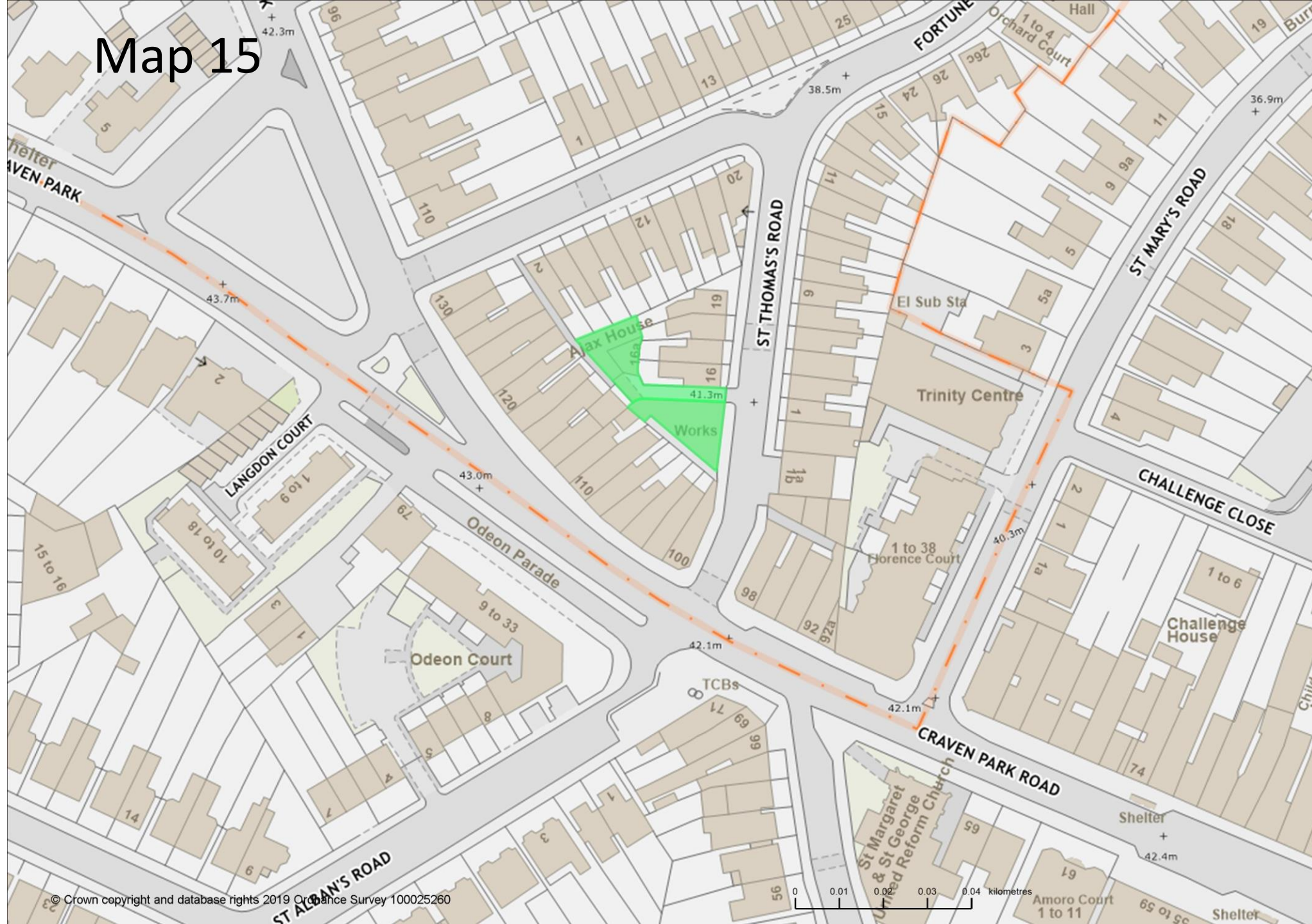
# Map 13



# Map 14

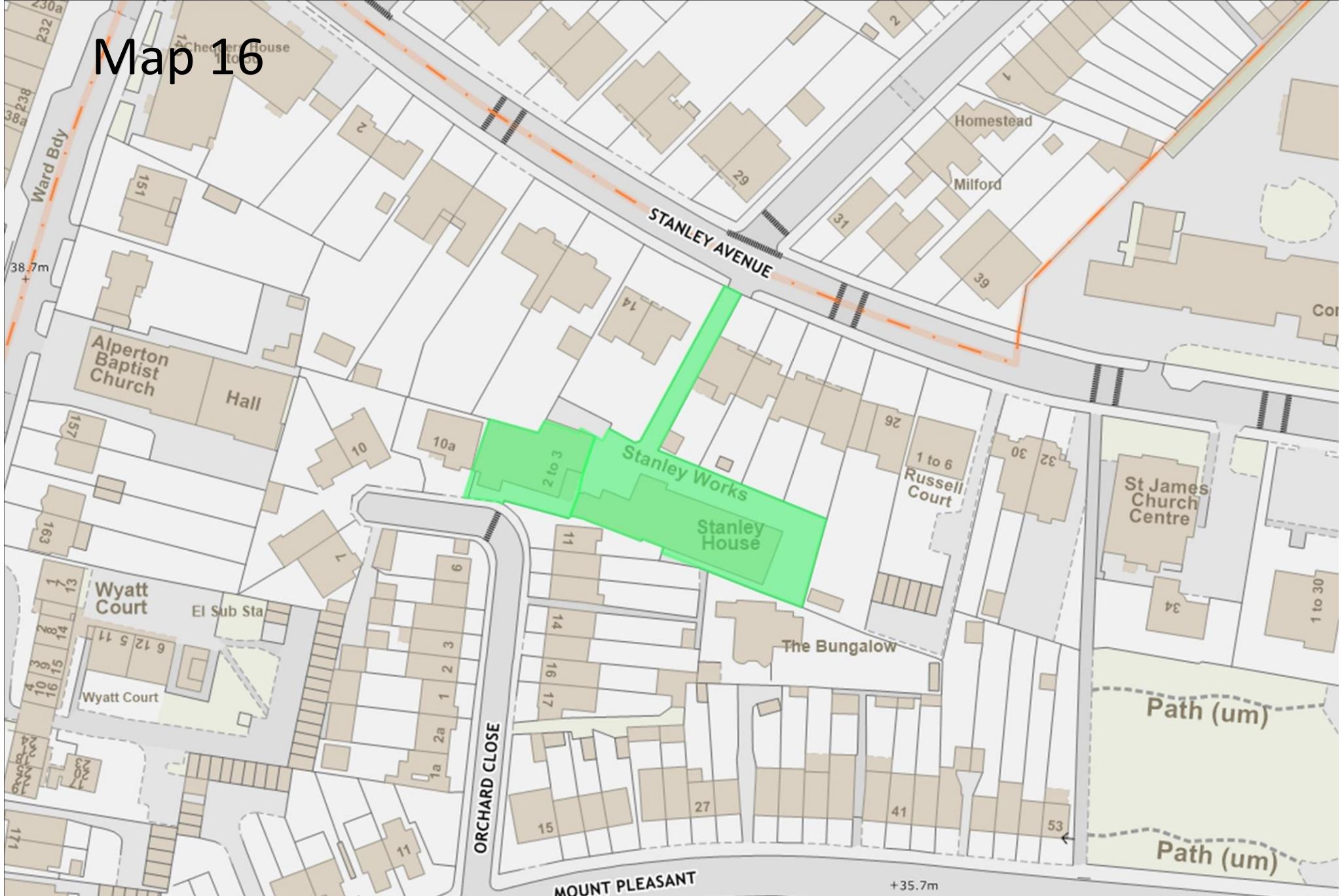


# Map 15





# Map 16



# Map 17



# Map 18

