

FOR CONTINUATION REFER TO PC-02-002

FOR CONTINUATION REFER TO PC-02-001-L1

Legend

- Route on surface
- Limits of Land Subject to Safeguarding Direction
- Rural Support Zone (RSZ)
- Homeowner payment (HOP) band 3
- Local Authority boundary
- Route in tunnel
- Safeguarded Area: Surface
- Homeowner payment (HOP) band 1
- Extended Homeowner Protection Zone 1
- Homeowner payment (HOP) band 2
- Extended Homeowner Protection Zone 2
- Safeguarded Area: Sub-surface

Map Number	PC-02-001
Map Name	High Speed Two Handsacre Connections to the West Coast Mainline Property Schemes
Date of Issue	JANUARY 2024

Hs2

Hs2 Ltd accept no responsibility for any circumstances, which arise from the reproduction of this map after alteration, amendment or abbreviation or if it is issued in part or issued incomplete in any way.

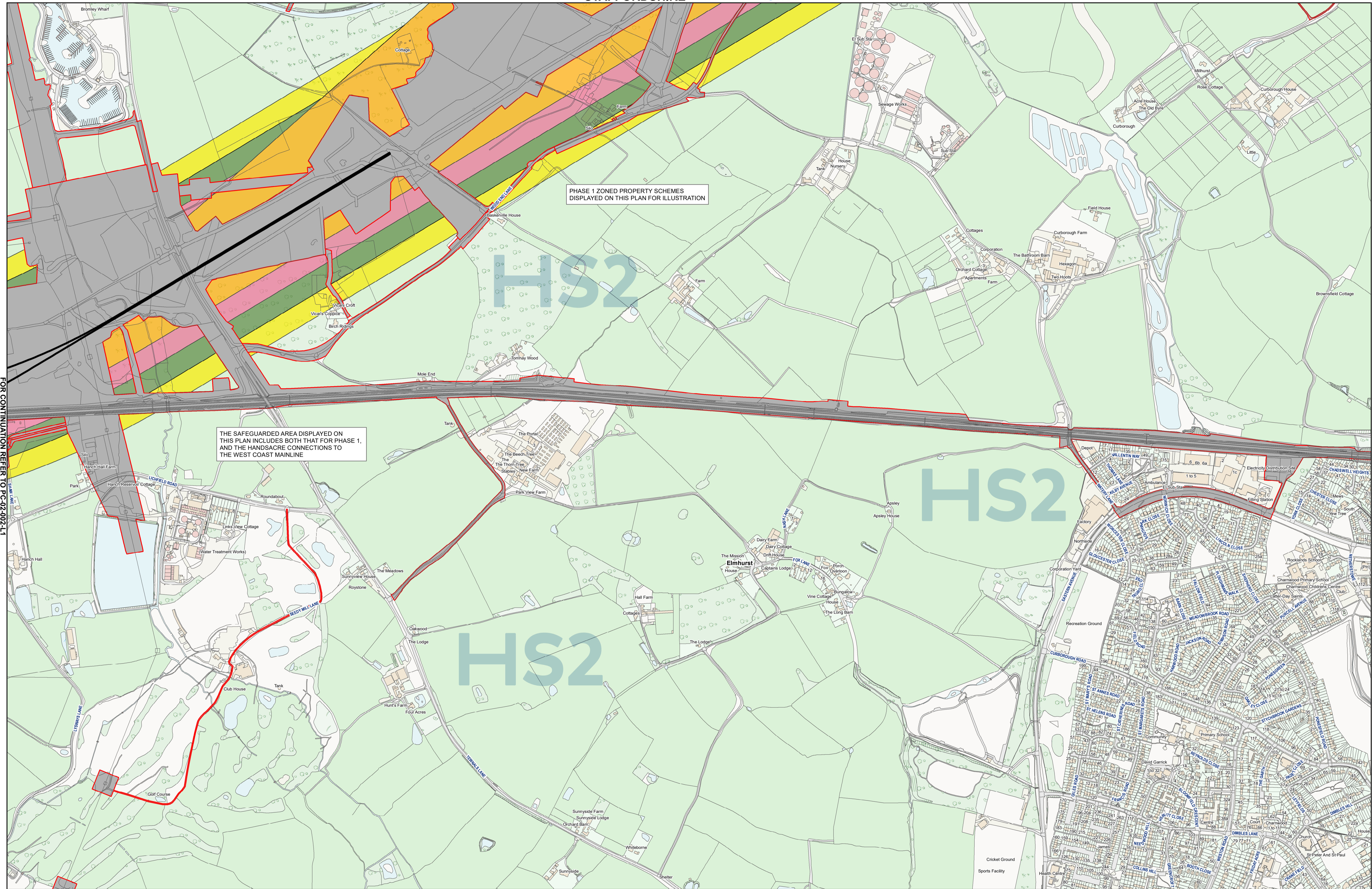
Registered in England. Registration number: 0879386.
Registered office: 2 South, Queensway, Birmingham B4 6QA.

© Crown copyright and database rights 2023
OS 100049190

Doc Number: P2A-HS2-LP-MAP-A000-000087

Date: 22/12/23

Scale at A1: 1:5,000
Scale at A3: 1:10,000



PHASE 1 ZONED PROPERTY SCHEMES DISPLAYED ON THIS PLAN FOR ILLUSTRATION

THE SAFEGUARDED AREA DISPLAYED ON THIS PLAN INCLUDES BOTH THAT FOR PHASE 1, AND THE HANDSACRE CONNECTIONS TO THE WEST COAST MAINLINE

FOR CONTINUATION REFER TO PC-02-002-L1

Legend

- Route on surface
- Limits of Land Subject to Safeguarding Direction
- Rural Support Zone (RSZ)
- Homeowner payment (HOP) band 3
- Local Authority boundary
- Route in tunnel
- Safeguarded Area: Surface
- Homeowner payment (HOP) band 1
- Extended Homeowner Protection Zone 1
- Homeowner payment (HOP) band 2
- Extended Homeowner Protection Zone 2
- Safeguarded Area: Sub-surface

Map Number: **PC-02-001-L1**
 Map Name: **High Speed Two Handsacre Connections to the West Coast Mainline Property Schemes**
 Date of Issue: **JANUARY 2024**

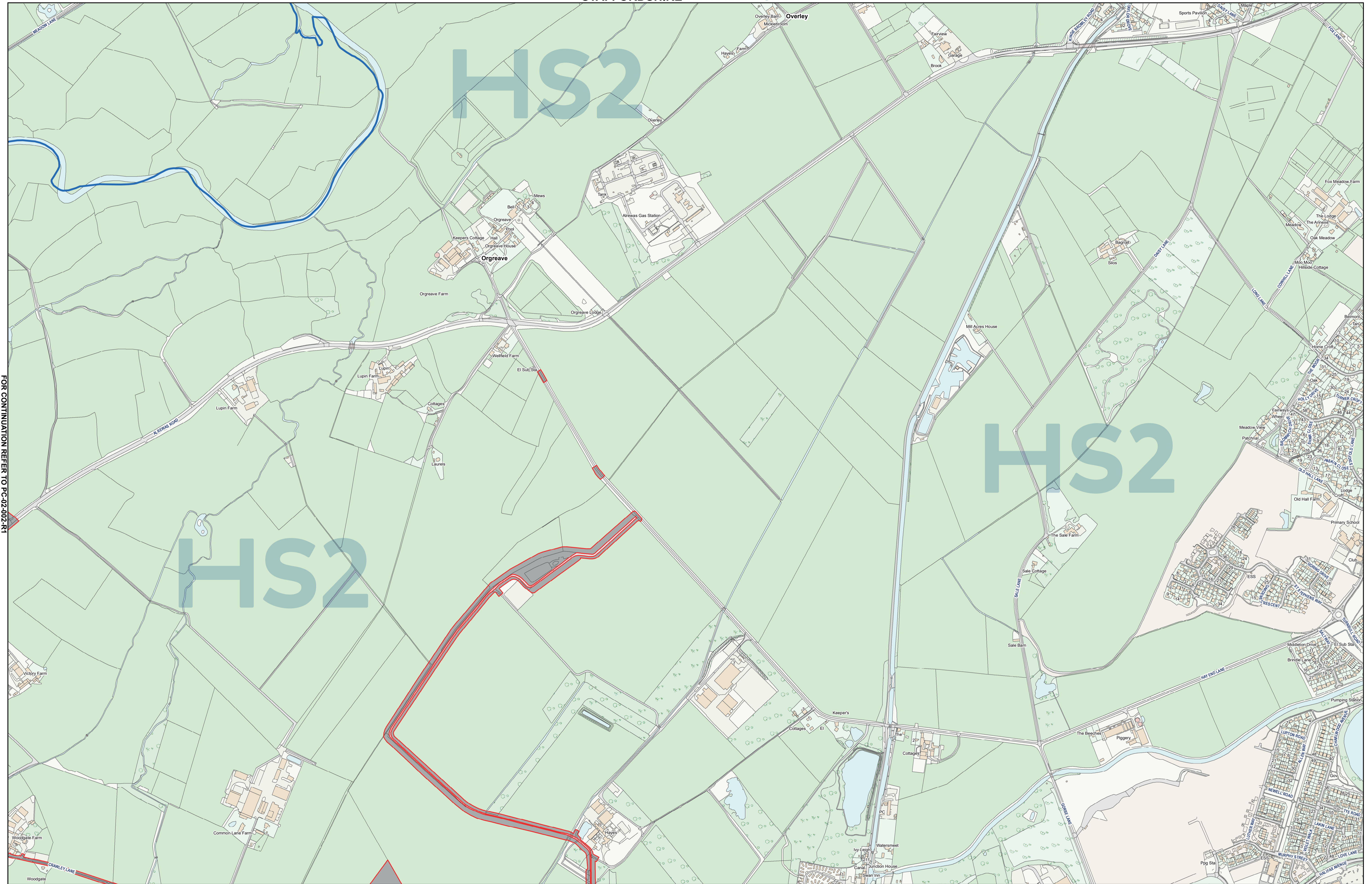
HS2 Ltd accept no responsibility for any circumstances, which arise from the reproduction of the map after alteration, amendment or abbreviation or if it is issued in part or issued incomplete in any way.

Scale at A3: **1:10,000**

© Crown copyright and database rights 2023 OS 100049190

Doc Number: P2A-HS2-LP-MAP-A000-000088

Date: 22/12/23



FOR CONTINUATION REFER TO PC-02-002-R1

FOR CONTINUATION REFER TO PC-02-001

Legend	
Route on surface	Limits of Land Subject to Safeguarding Direction
Route in tunnel	Safeguarded Area: Surface
Rural Support Zone (RSZ)	Homeowner payment (HOP) band 1
Homeowner payment (HOP) band 3	Extended Homeowner Protection Zone 1
Homeowner payment (HOP) band 2	Extended Homeowner Protection Zone 2
Local Authority boundary	

Map Number	PC-02-001-R1
Map Name	High Speed Two Handsacre Connections to the West Coast Mainline Property Schemes
Date of Issue	JANUARY 2024

HS2

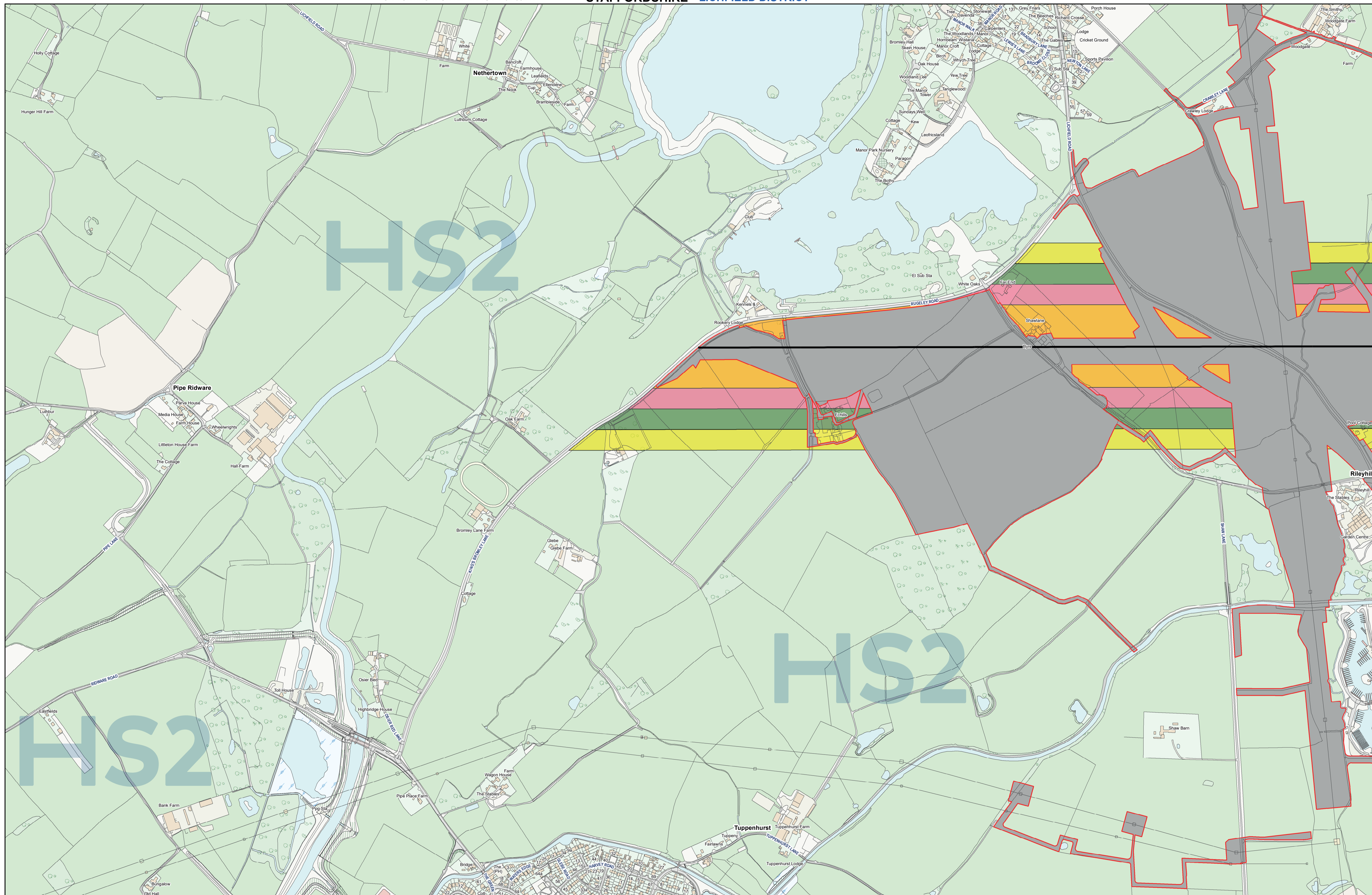
HS2 Ltd accept no responsibility for any inaccuracies, which arise from the reproduction of this map after alteration, amendment or abbreviation or if it is issued in part or issued incomplete in any way.

Scale at A3: 1:10,000

© Crown copyright and database rights 2023
OS 100049190

Doc Number: P2A-HS2-LP-MAP-A000-000089

Date: 22/12/23



Legend

- Route on surface
- Route in tunnel
- Limits of Land Subject to Safeguarding Direction
- Safeguarded Area: Surface
- Safeguarded Area: Sub-surface
- Rural Support Zone (RSZ)
- Homeowner payment (HOP) band 1
- Homeowner payment (HOP) band 2
- Homeowner payment (HOP) band 3
- Extended Homeowner Protection Zone 1
- Extended Homeowner Protection Zone 2
- Local Authority boundary

Map Number	PC-02-002
Map Name	High Speed Two Handsacre Connections to the West Coast Mainline Property Schemes
Date of Issue	JANUARY 2024

HS2

HS2 Ltd accept no responsibility for any inaccuracies, which arise from the reproduction of this map after alteration, amendment or abbreviation or if it is issued in part or issued incomplete in any way.

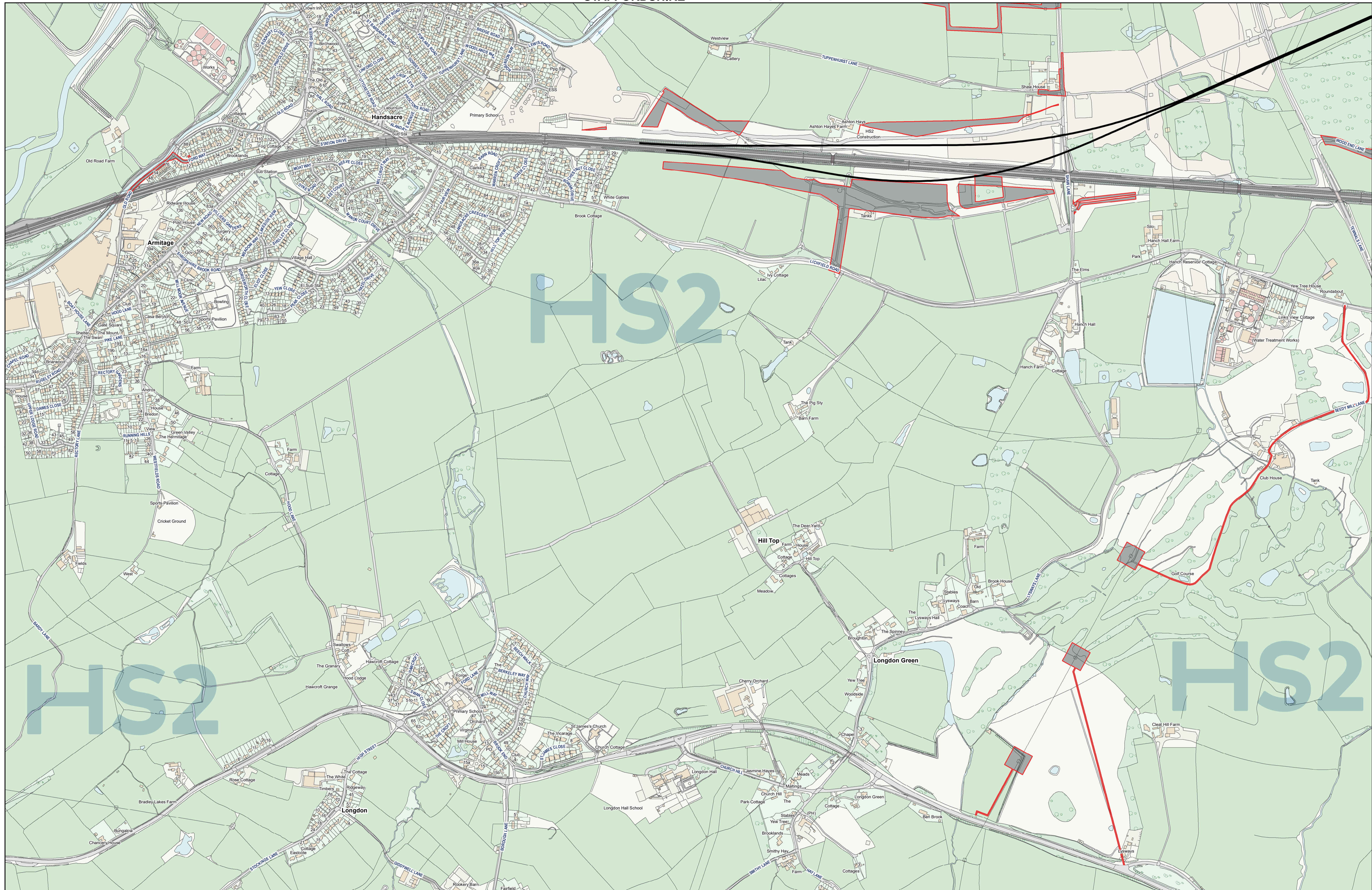
Registered in England. Registration number: 2879386.
Registered office: 2 South Quay, Queensway, Birmingham B4 6QA.

© Crown copyright and database rights 2023
OS 100049190













Doc Number: P2A-HS2-LP-MAP-A000-000090

Date: 22/12/23


Scale at A1: 1:5,000
Scale at A3: 1:10,000



Legend

-  Route on surface
-  Route in tunnel
-  Limits of Land Subject to Safeguarding Direction
-  Safeguarded Area: Surface
-  Safeguarded Area: Sub-surface
-  Rural Support Zone (RSZ)
-  Homeowner payment (HOP) band 1
-  Homeowner payment (HOP) band 2
-  Homeowner payment (HOP) band 3
-  Extended Homeowner Protection Zone 1
-  Extended Homeowner Protection Zone 2
-  Local Authority boundary

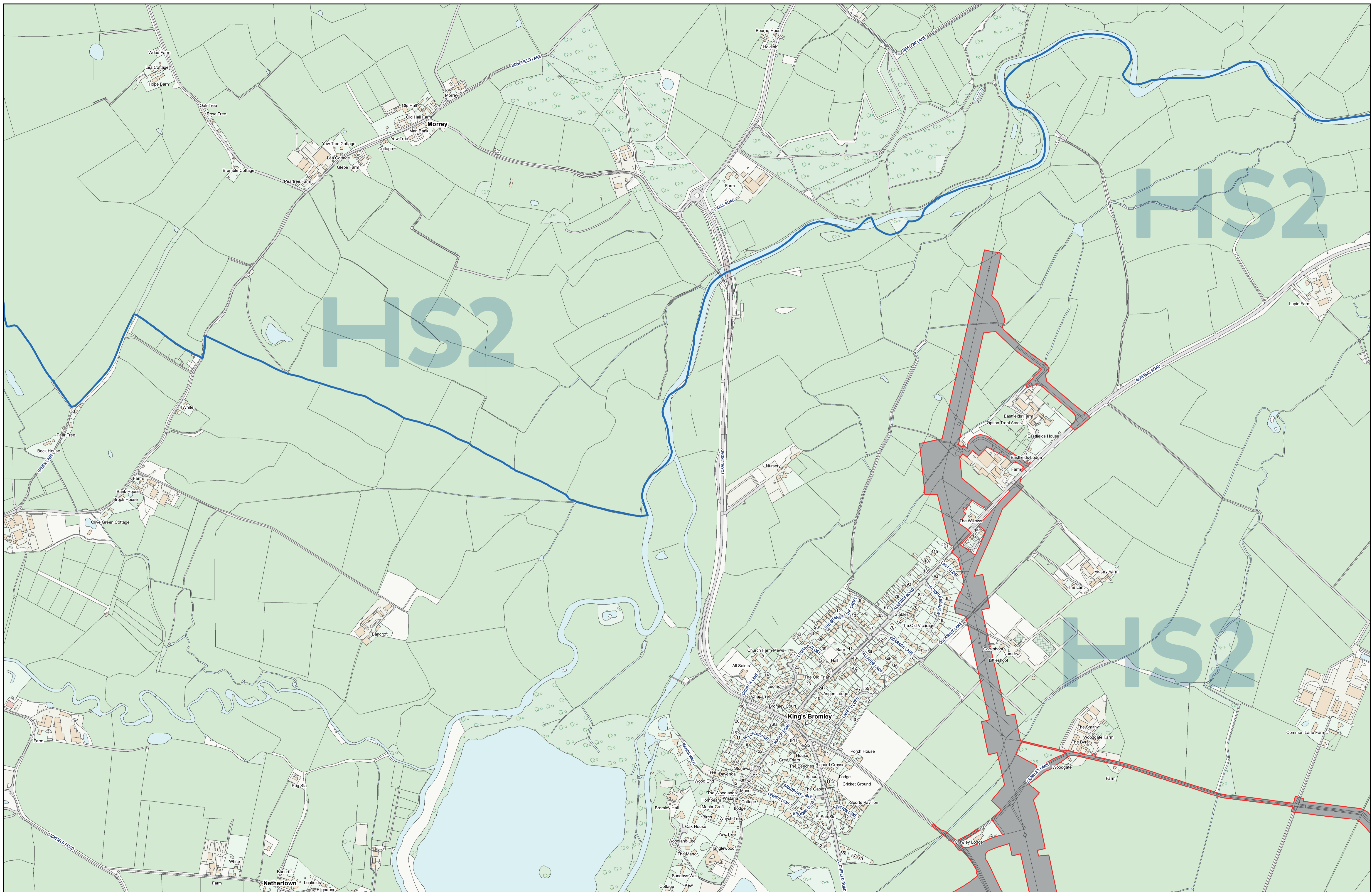
Map Number: PC-02-002-L1
 Map Name: High Speed Two Handacre Connections to the West Coast Mainline Property Schemes
 Date of Issue: JANUARY 2024



HS2 Ltd accept no responsibility for any circumstances, which arise from the reproduction of this map after alteration, amendment or abbreviation or if it is issued in part or issued incomplete in any way.

Scale at A1: 1:5,000
 Scale at A3: 1:10,000

© Crown copyright and database rights 2023
 OS 100049190
 Doc Number: P2A-HS2-LP-MAP-A000-000091
 Date: 22/12/23



FOR CONTINUATION REFER TO PC-02-002

STAFFORDSHIRE LICHFIELD DISTRICT

Route on surface	Limits of Land Subject to Safeguarding Direction	Rural Support Zone (RSZ)	Homeowner payment (HOP) band 3	Local Authority boundary
Route in tunnel	Safeguarded Area: Surface	Homeowner payment (HOP) band 1	Extended Homeowner Protection Zone 1	
	Safeguarded Area: Sub-surface	Homeowner payment (HOP) band 2	Extended Homeowner Protection Zone 2	

Map Number	PC-02-002-R1
Map Name	High Speed Two Handsome Connections to the West Coast Mainline Property Schemes
Date of Issue	JANUARY 2024

HS2

Registered in England. Registration number: 3879386.
Registered office: 2 South, Queensway, Birmingham B4 6QA.
© Crown copyright and database rights 2023
OS 100049190

Doc Number: P2A-HS2-LP-MAP-A000-000092

Scale at A1: 1:5,000
Scale at A3: 1:10,000

Date: 22/12/23

FOR CONTINUATION REFER TO PC-02-001-R1