

FOR CONTINUATION REFER TO SG-02-002

FOR CONTINUATION REFER TO SG-02-001-L1

Legend

- Limits of Land Subject to Safeguarding Direction
- Safeguarded Area: Surface
- Safeguarded Area: Sub-surface
- Extended Homeowner Protection Zone 1
- Extended Homeowner Protection Zone 2
- Local Authority boundary

Map Number	SG-02-001
Map Name	High Speed Two Handsacre Connections to the West Coast Mainline Safeguarding Directions
Date of Issue	JANUARY 2024

Hs2

Hs2 Ltd accept no responsibility for any circumstances, which arise from the reproduction of this map after alteration, amendment or abbreviation or if it is issued in part or issued incomplete in any way.

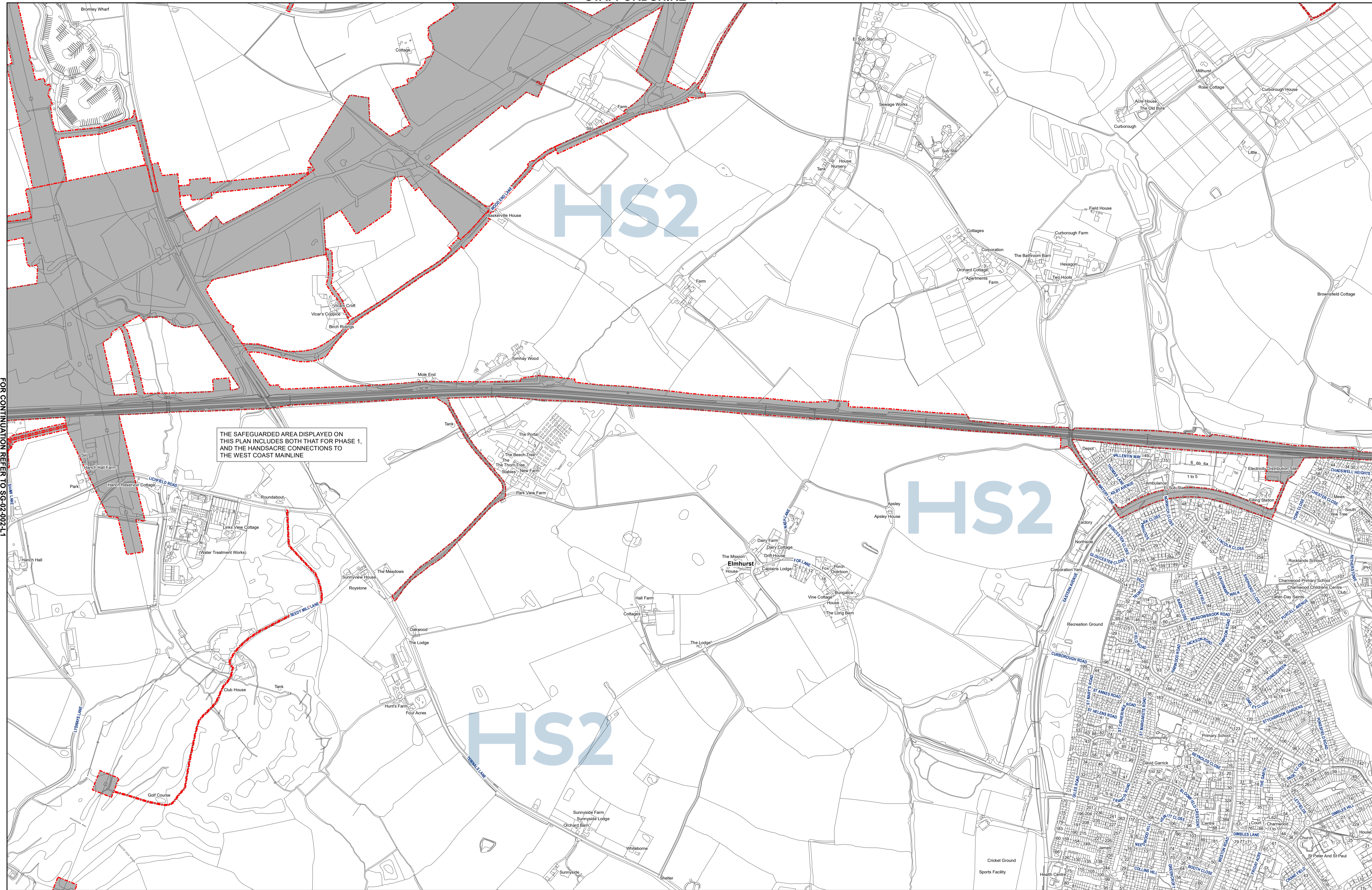
Registered in England. Registration number: 3079386.
Registered office: 2 South, Queensway, Birmingham B4 6QA

© Crown copyright and database rights 2023
OS 100049190

Doc Number: P2A-HS2-PL-MAP-A000-000034

Date: 22/12/23

Scale at A1: 1:5,000
Scale at A3: 1:10,000



THE SAFEGUARDED AREA DISPLAYED ON THIS PLAN INCLUDES BOTH THAT FOR PHASE 1, AND THE HANDSACRE CONNECTIONS TO THE WEST COAST MAINLINE

FOR CONTINUATION REFER TO SG-02-002-L1

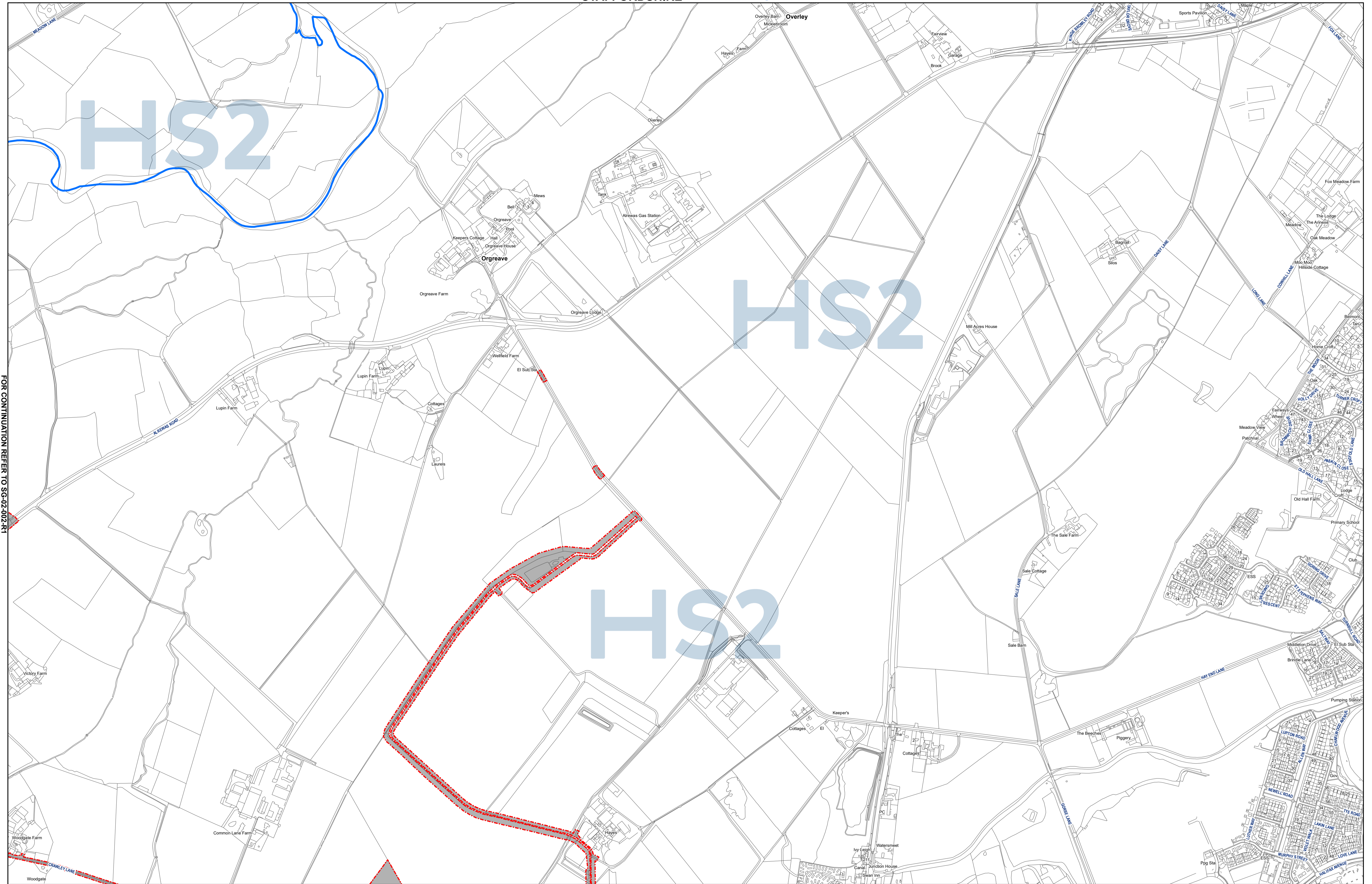
Legend

- Limits of Land Subject to Safeguarding Direction
- Safeguarded Area: Surface
- Safeguarded Area: Sub-surface
- Extended Homeowner Protection Zone 1
- Extended Homeowner Protection Zone 2
- Local Authority boundary

Map Number: SG-02-001-L1
 Map Name: High Speed Two Handsacre Connections to the West Coast Mainline Safeguarding Directions
 Date of Issue: JANUARY 2024



Scale at A1: 1:5,000
 Scale at A3: 1:10,000
 Doc Number: P2A-HS2-PL-MAP-A000-000035
 Date: 22/12/23



FOR CONTINUATION REFER TO SG-02-002-R1

FOR CONTINUATION REFER TO SG-02-001

Legend

- Limits of Land Subject to Safeguarding Direction
- Safeguarded Area: Surface
- Safeguarded Area: Sub-surface
- Local Authority boundary
- Extended Homeowner Protection Zone 1
- Extended Homeowner Protection Zone 2

Map Number	SG-02-001-R1
Map Name	High Speed Two Handsacre Connections to the West Coast Mainline Safeguarding Directions
Date of Issue	JANUARY 2024

HS2

HS2 Ltd accept no responsibility for any inaccuracies, which arise from the reproduction of this map after alteration, amendment or abbreviation or if it is issued in part or issued incomplete in any way.

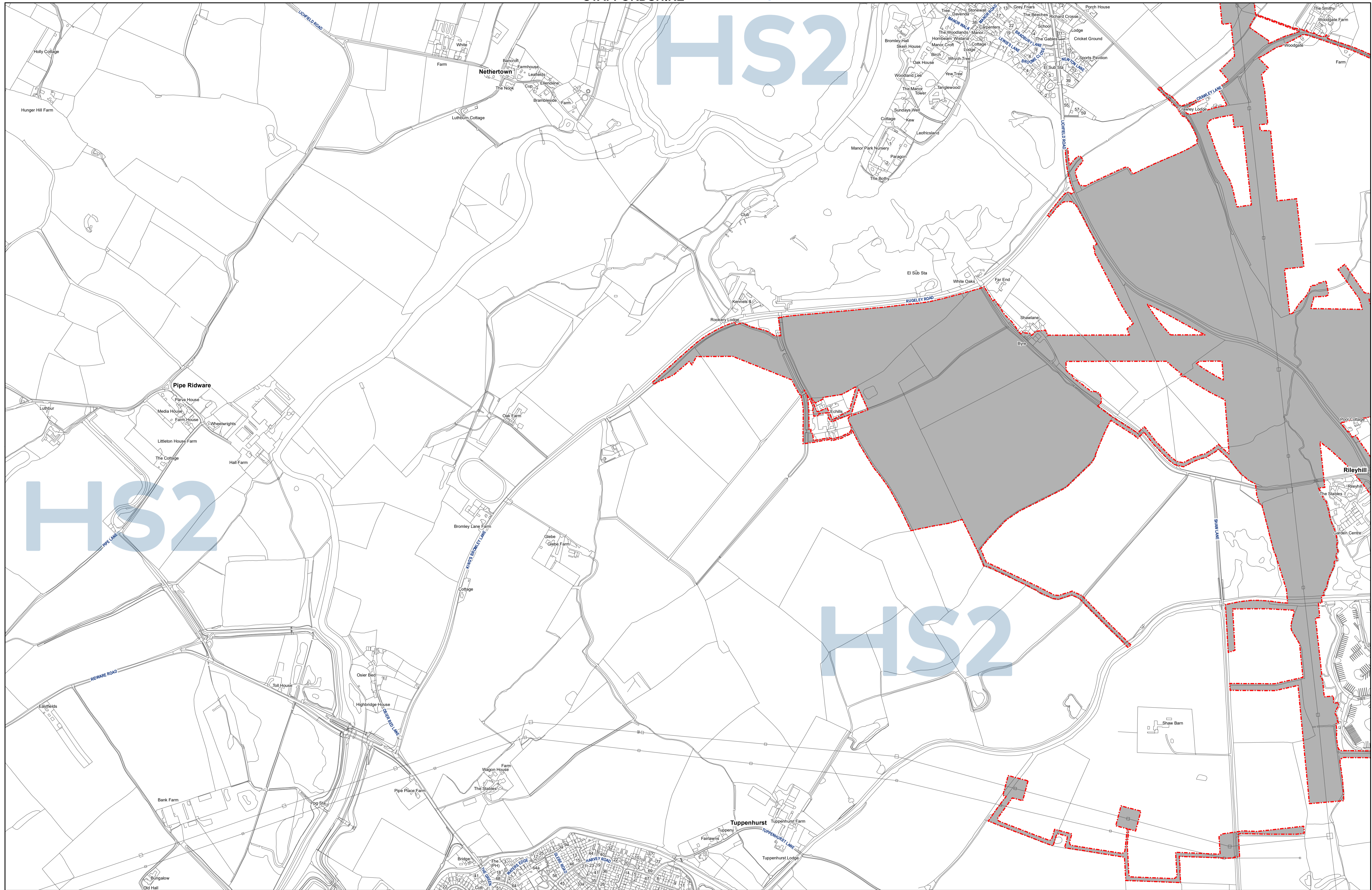
Registered in England. Registration number: 3879788.
Registered office: 2 South, Queensway, Birmingham B4 6QA.

© Crown copyright and database rights 2023
OS 100049190

Doc Number: P2A-HS2-PL-MAP-A000-000036

Scale at A1: 1:5,000
Scale at A3: 1:10,000

Date: 22/12/23



Legend

- Limits of Land Subject to Safeguarding Direction
- Safeguarded Area: Surface
- Safeguarded Area: Sub-surface
- Extended Homeowner Protection Zone 1
- Extended Homeowner Protection Zone 2
- Local Authority boundary

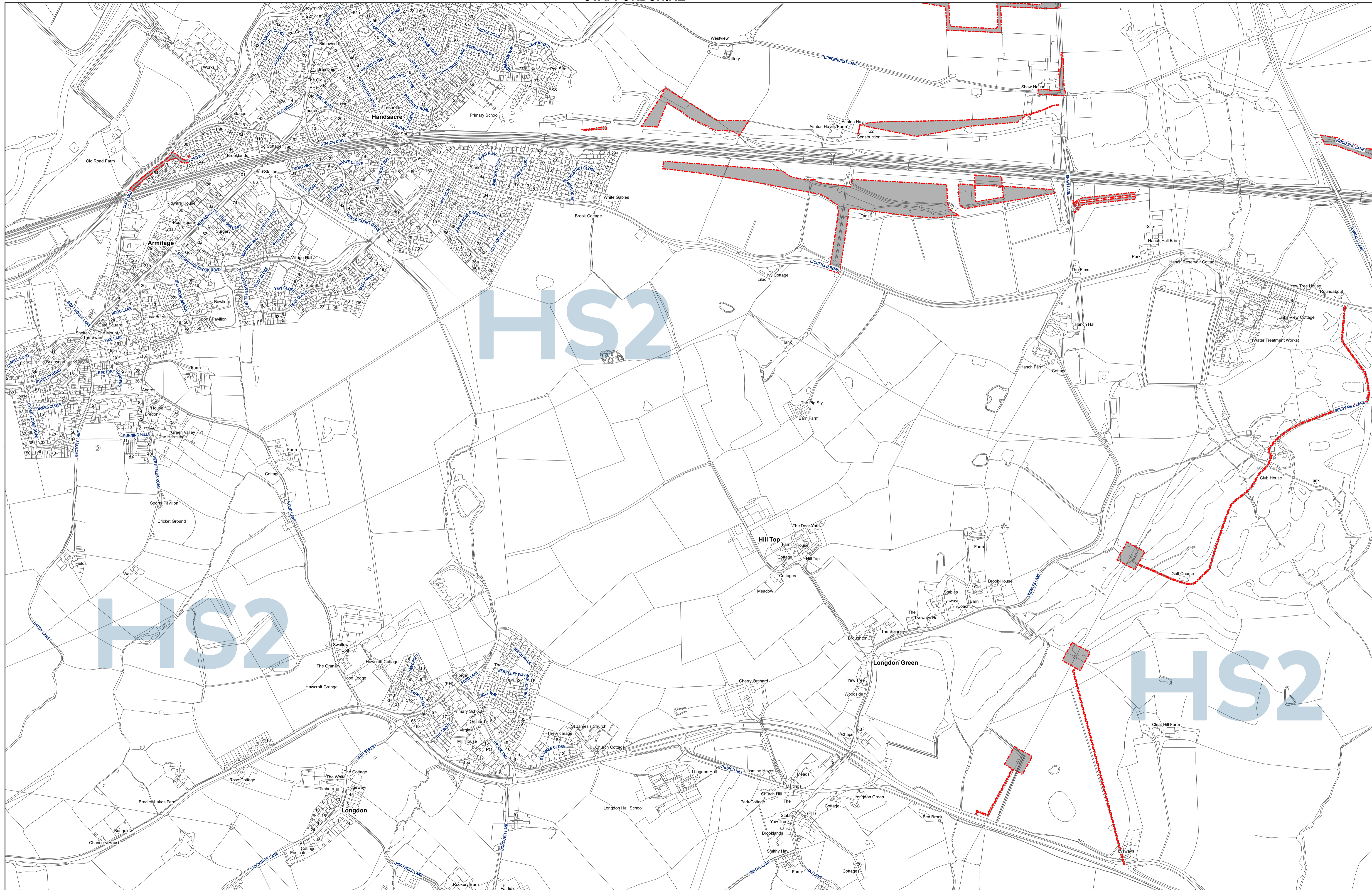
Map Number	SG-02-002
Map Name	High Speed Two Handsome Connections to the West Coast Mainline Safeguarding Directions
Date of Issue	JANUARY 2024

Registered in England. Registration number: 3879386.
Registered office: 2 Snowhill, Queensway, Birmingham B4 6QA.
© Crown copyright and database rights 2023
OS 100049190

HS2 Ltd accept no responsibility for any circumstances, which arise from the reproduction of this map after alteration, amendment or abbreviation or if it is issued in part or issued incomplete in any way.

Scale at A1: 1:5,000
Scale at A3: 1:10,000

FOR CONTINUATION REFER TO SG-02-001



FOR CONTINUATION REFER TO SG-02-001-L1

Legend

- Limits of Land Subject to Safeguarding Direction
- Safeguarded Area: Surface
- Safeguarded Area: Sub-surface
- Extended Homeowner Protection Zone 1
- Extended Homeowner Protection Zone 2
- Local Authority boundary

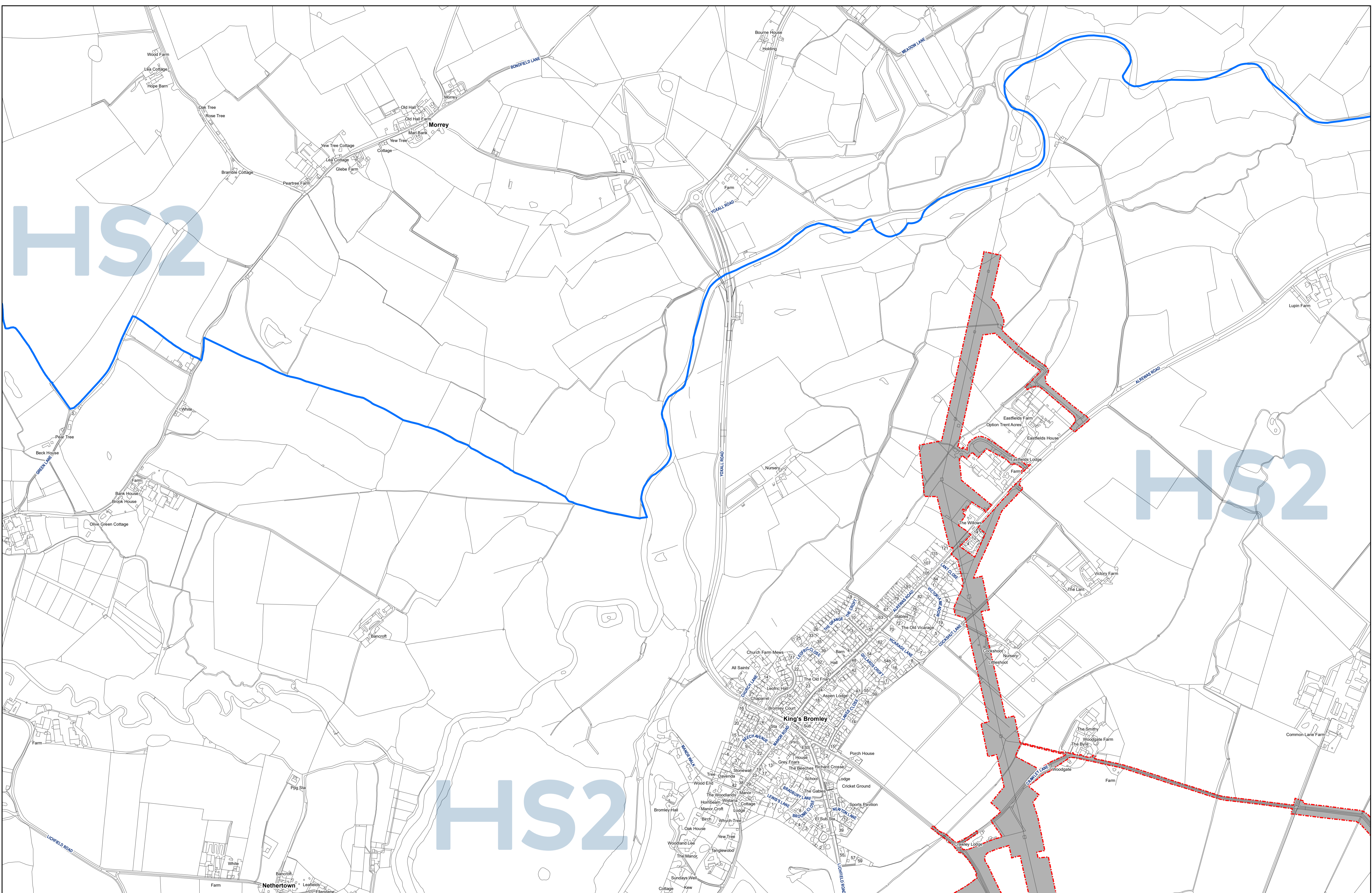
Map Number: SG-02-002-L1
 Map Name: High Speed Two Handsacre Connections to the West Coast Mainline Safeguarding Directions
 Date of Issue: JANUARY 2024

HS2 HS2 Ltd accept no responsibility for any circumstances, which arise from the reproduction of this map after alteration, amendment or abbreviation or if it is issued in part or issued incomplete in any way.

Registered in England. Registration number: 3879786.
 Registered office: 2 South, Queensway, Birmingham B4 6QA.
 © Crown copyright and database rights 2023
 OS 100049190

Scale at A1: 1:5,000
 Scale at A3: 1:10,000

Doc Number: P2A-HS2-PL-MAP-A000-000038 **Date:** 22/12/23



FOR CONTINUATION REFER TO SG-02-002

STAFFORDSHIRE LICHFIELD DISTRICT

FOR CONTINUATION REFER TO SG-02-001-R1

Legend

	Limits of Land Subject to Safeguarding Direction		Extended Homeowner Protection Zone 1
	Safeguarded Area: Surface		Extended Homeowner Protection Zone 2
	Safeguarded Area: Sub-surface		Local Authority boundary

Map Number	SG-02-002-R1
Map Name	High Speed Two Handsome Connections to the West Coast Mainline Safeguarding Directions
Date of Issue	JANUARY 2024

HS2

HS2 Ltd accept no responsibility for any inaccuracies, which arise from the reproduction of this map after alteration, amendment or abbreviation or if it is issued in part or issued incomplete in any way.

Scale at A1: 1:5,000
Scale at A3: 1:10,000

© Crown copyright and database rights 2023
OS 100049190

Doc Number: P2A-HS2-PL-MAP-A000-000039

Date: 22/12/23