











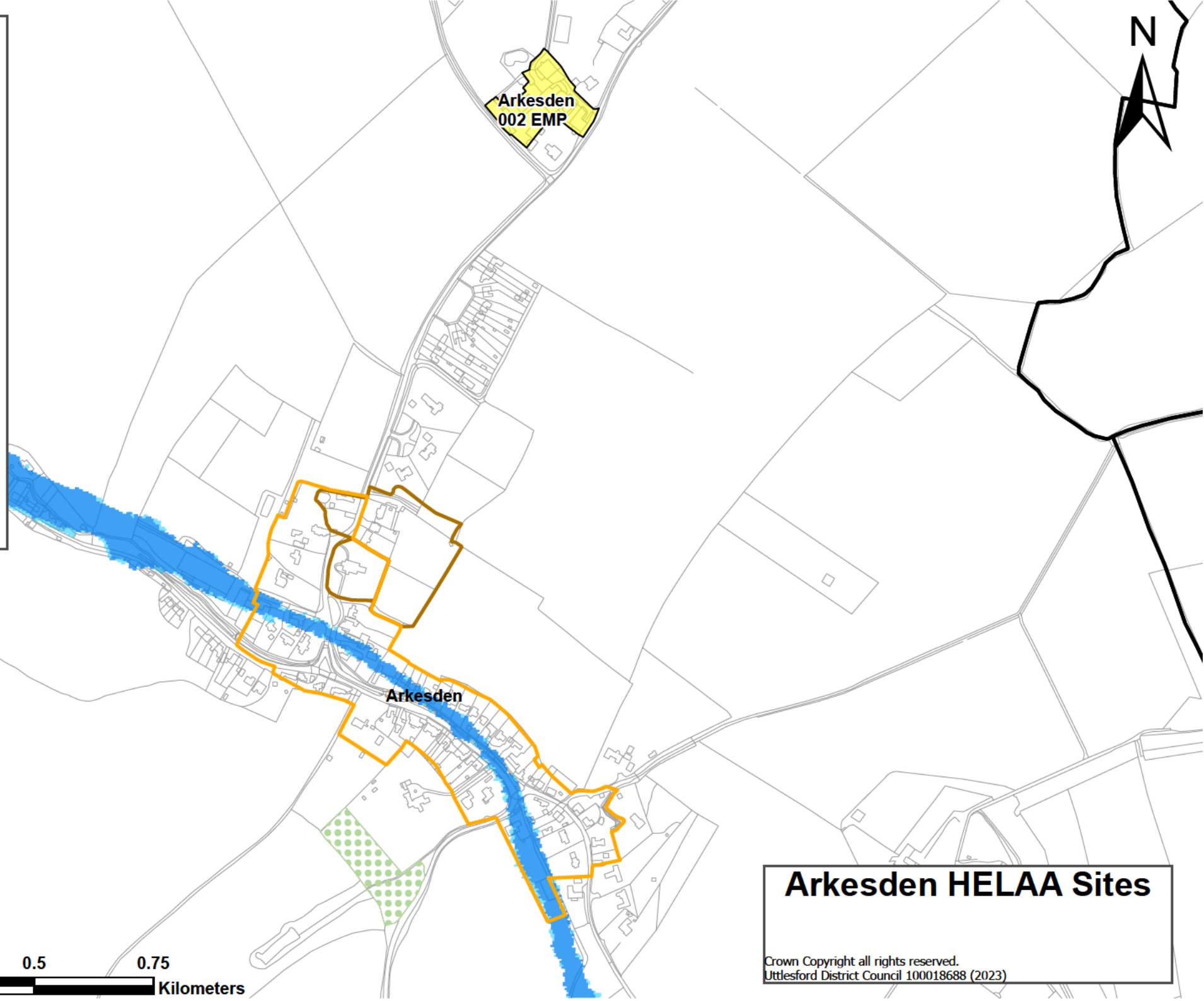


Legend

-  A: Considered deliverable within 0-5 years
-  B: Have potential to demonstrate suitability, availability, and achievability within 5-15 years.
-  C: Not considered developable 15+ years
-  Parish Boundaries
-  Sites of Special Scientific Interest (SSSI)
-  National Nature Reserves
-  Green Belt
-  Conservation Areas
-  Flood Zone 3
-  Flood Zone 2
-  Local Wildlife Sites
-  Archaeological Site



Arkesden













Arkesden
002 EMP

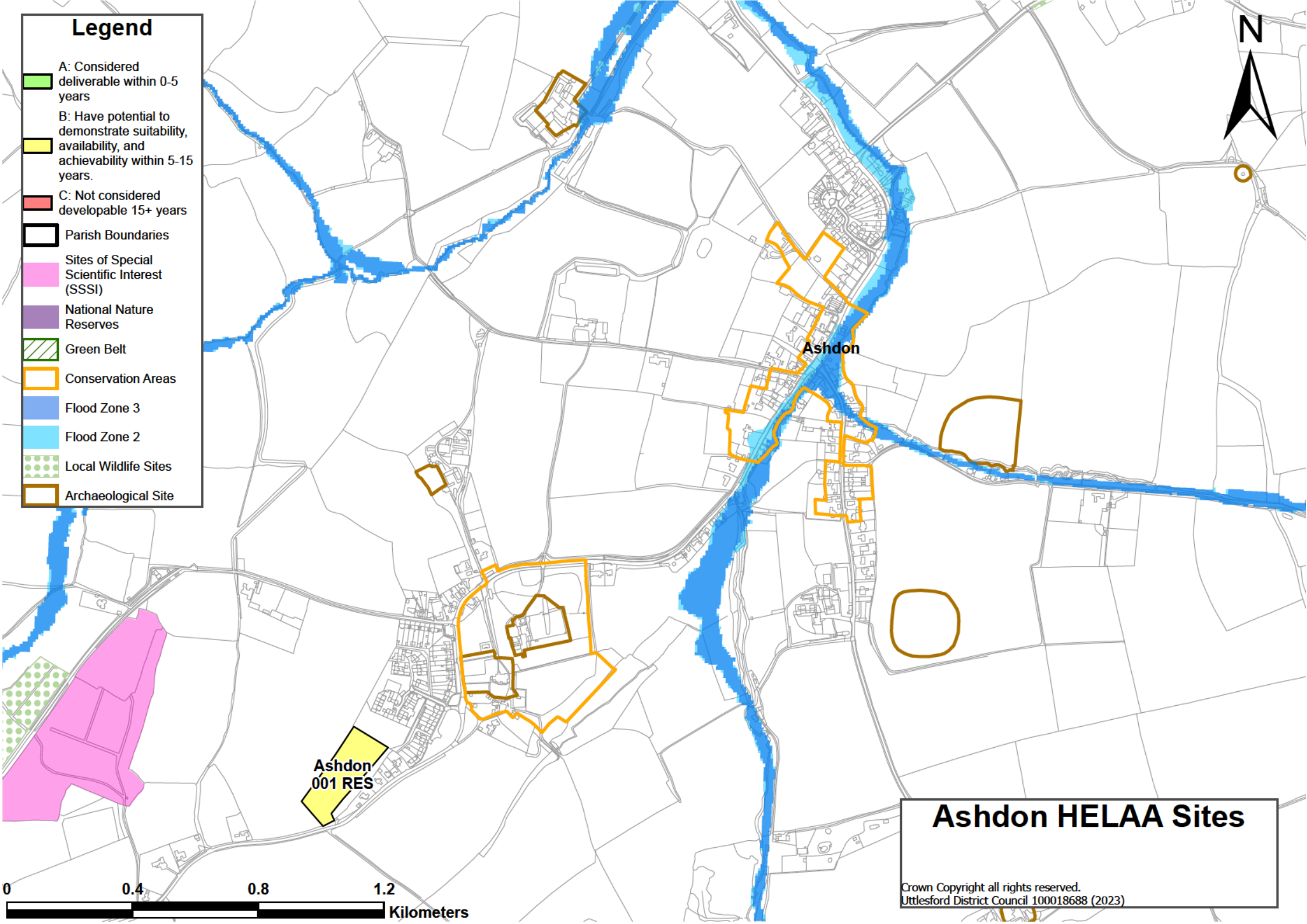
Arkesden HELAA Sites

Crown Copyright all rights reserved.
Uttlesford District Council 100018688 (2023)




Legend

-  A: Considered deliverable within 0-5 years
-  B: Have potential to demonstrate suitability, availability, and achievability within 5-15 years.
-  C: Not considered developable 15+ years
-  Parish Boundaries
-  Sites of Special Scientific Interest (SSSI)
-  National Nature Reserves
-  Green Belt
-  Conservation Areas
-  Flood Zone 3
-  Flood Zone 2
-  Local Wildlife Sites
-  Archaeological Site















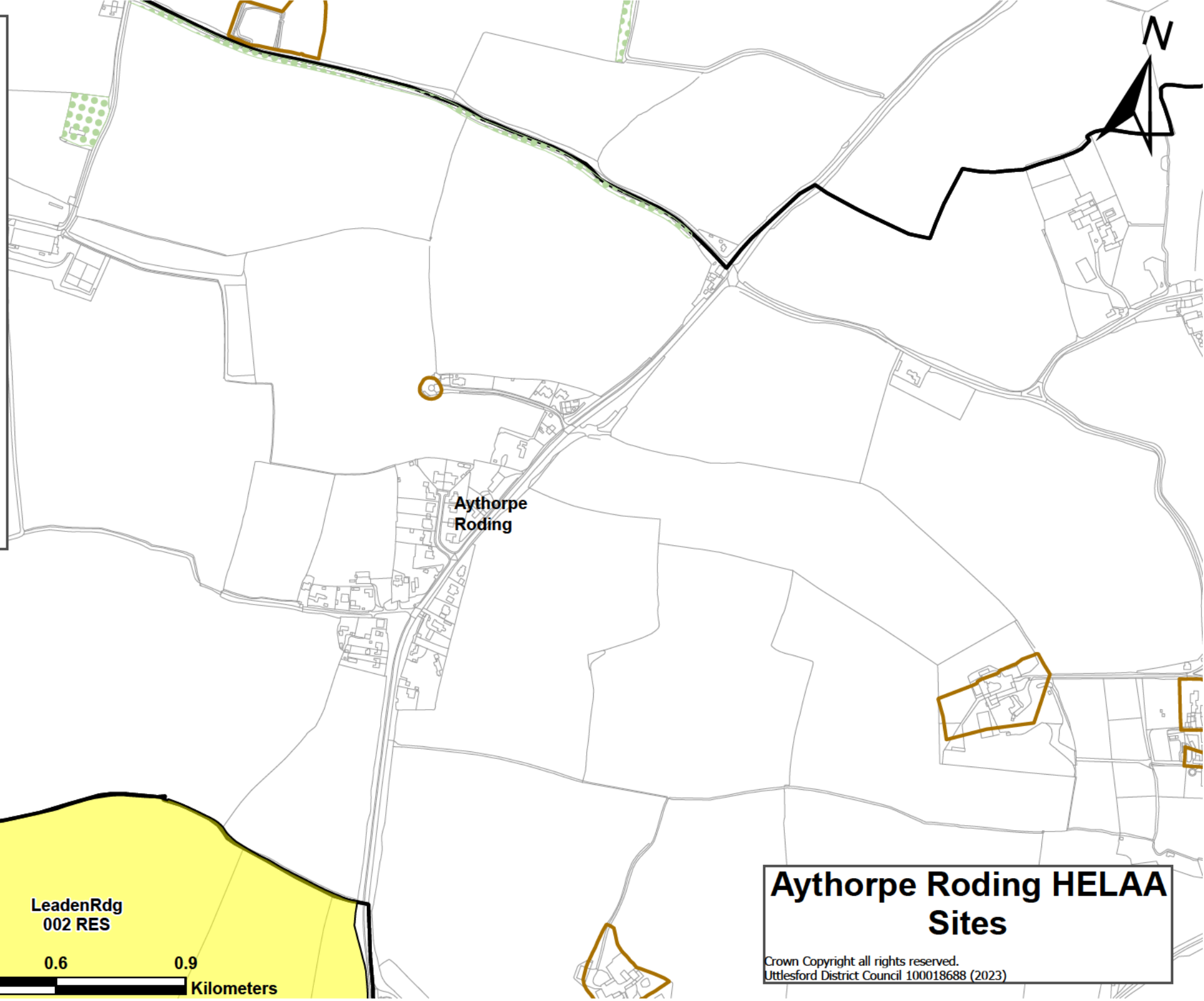
Ashdon HELAA Sites

Crown Copyright all rights reserved.
Utlesford District Council 100018688 (2023)



Legend


-  A: Considered deliverable within 0-5 years
-  B: Have potential to demonstrate suitability, availability, and achievability within 5-15 years.
-  C: Not considered developable 15+ years
-  Parish Boundaries
-  Sites of Special Scientific Interest (SSSI)
-  National Nature Reserves
-  Green Belt
-  Conservation Areas
-  Flood Zone 3
-  Flood Zone 2
-  Local Wildlife Sites
-  Archaeological Site

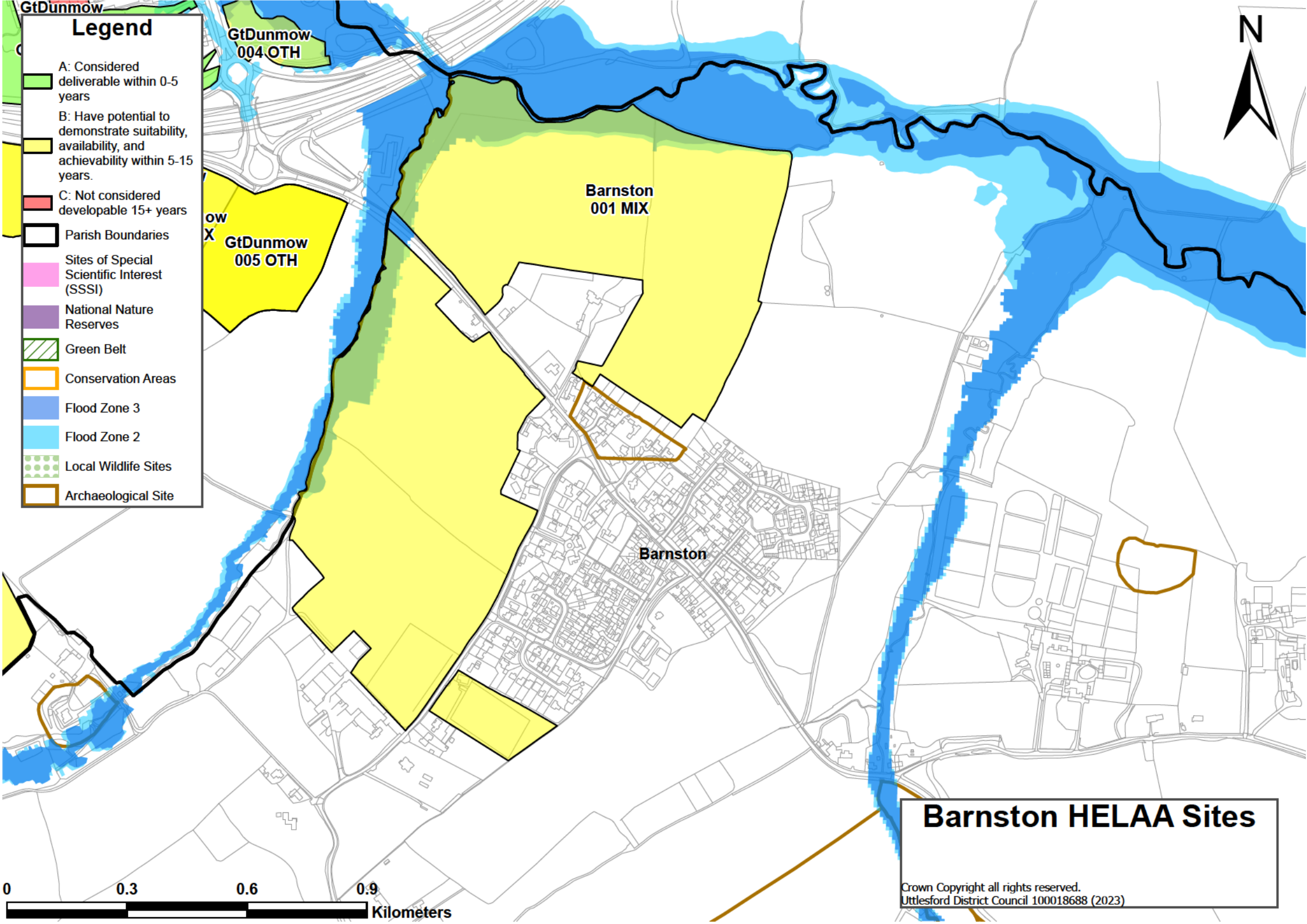


Aythorpe Roding

Aythorpe Roding HELAA Sites

Crown Copyright all rights reserved.
Uttlesford District Council 100018688 (2023)

















- ### Legend
- A: Considered deliverable within 0-5 years
 - B: Have potential to demonstrate suitability, availability, and achievability within 5-15 years.
 - C: Not considered developable 15+ years
 - Parish Boundaries
 - Sites of Special Scientific Interest (SSSI)
 - National Nature Reserves
 - Green Belt
 - Conservation Areas
 - Flood Zone 3
 - Flood Zone 2
 - Local Wildlife Sites
 - Archaeological Site

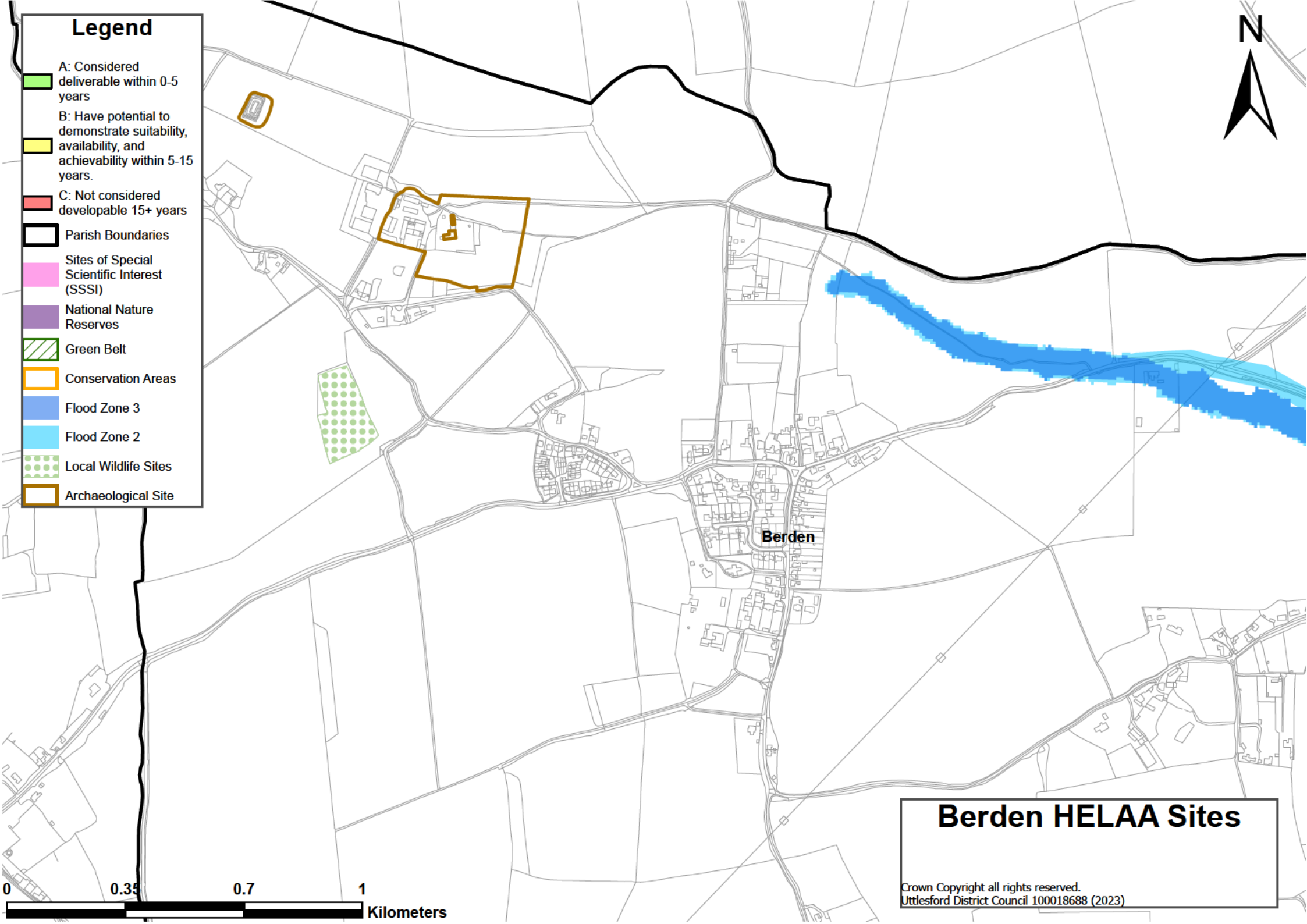
Barnston HELAA Sites

Crown Copyright all rights reserved.
 Uttlesford District Council 100018688 (2023)

0 0.3 0.6 0.9
 Kilometers

Legend

-  A: Considered deliverable within 0-5 years
-  B: Have potential to demonstrate suitability, availability, and achievability within 5-15 years.
-  C: Not considered developable 15+ years
-  Parish Boundaries
-  Sites of Special Scientific Interest (SSSI)
-  National Nature Reserves
-  Green Belt
-  Conservation Areas
-  Flood Zone 3
-  Flood Zone 2
-  Local Wildlife Sites
-  Archaeological Site



Berden

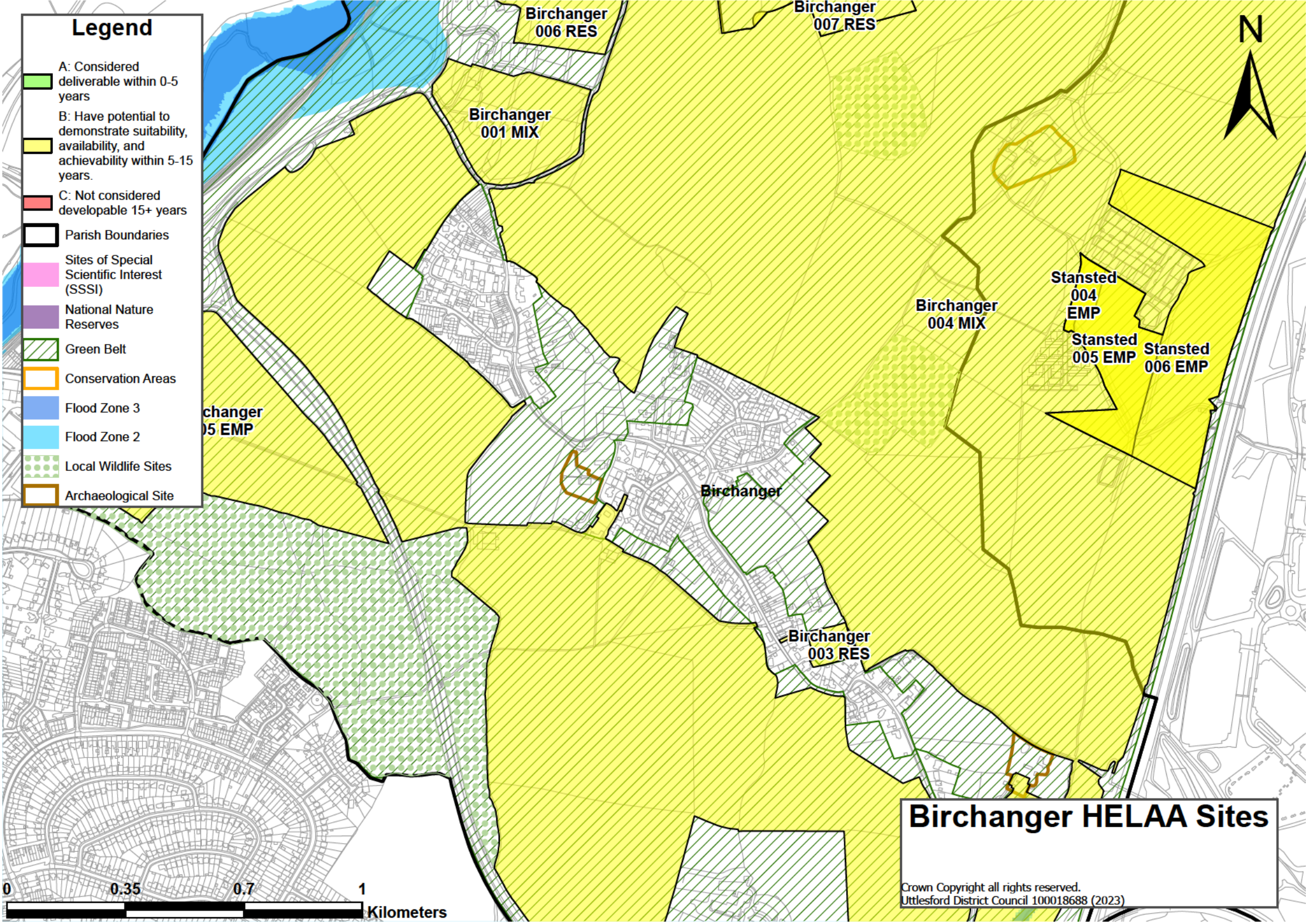
Berden HELAA Sites



Crown Copyright all rights reserved.
Uttlesford District Council 100018688 (2023)

Legend

- A: Considered deliverable within 0-5 years
- B: Have potential to demonstrate suitability, availability, and achievability within 5-15 years.
- C: Not considered developable 15+ years
- Parish Boundaries
- Sites of Special Scientific Interest (SSSI)
- National Nature Reserves
- Green Belt
- Conservation Areas
- Flood Zone 3
- Flood Zone 2
- Local Wildlife Sites
- Archaeological Site















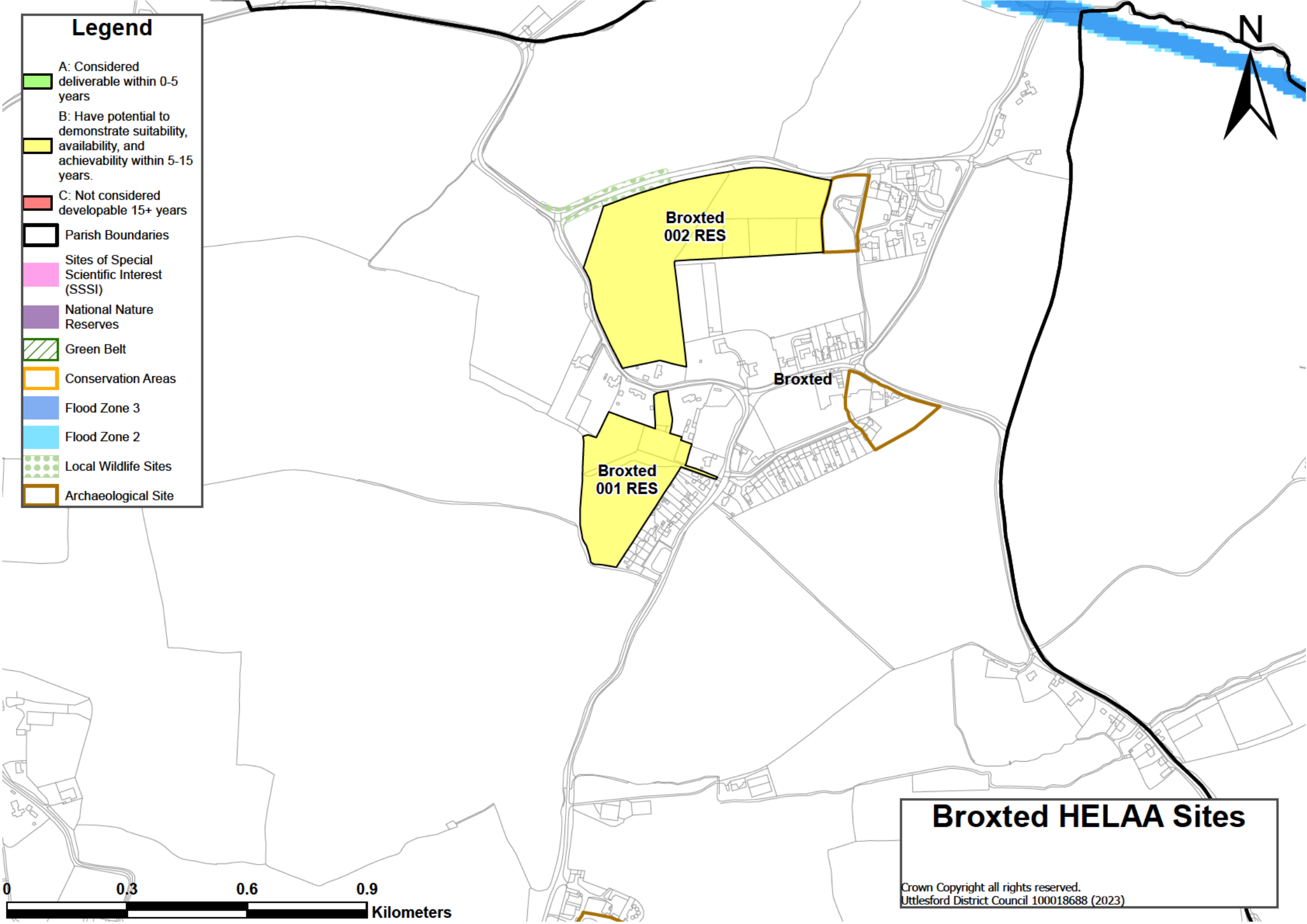
Birchanger HELAA Sites

Crown Copyright all rights reserved.
Uttlesford District Council 100018688 (2023)



Legend













-  A: Considered deliverable within 0-5 years
-  B: Have potential to demonstrate suitability, availability, and achievability within 5-15 years.
-  C: Not considered developable 15+ years
-  Parish Boundaries
-  Sites of Special Scientific Interest (SSSI)
-  National Nature Reserves
-  Green Belt
-  Conservation Areas
-  Flood Zone 3
-  Flood Zone 2
-  Local Wildlife Sites
-  Archaeological Site

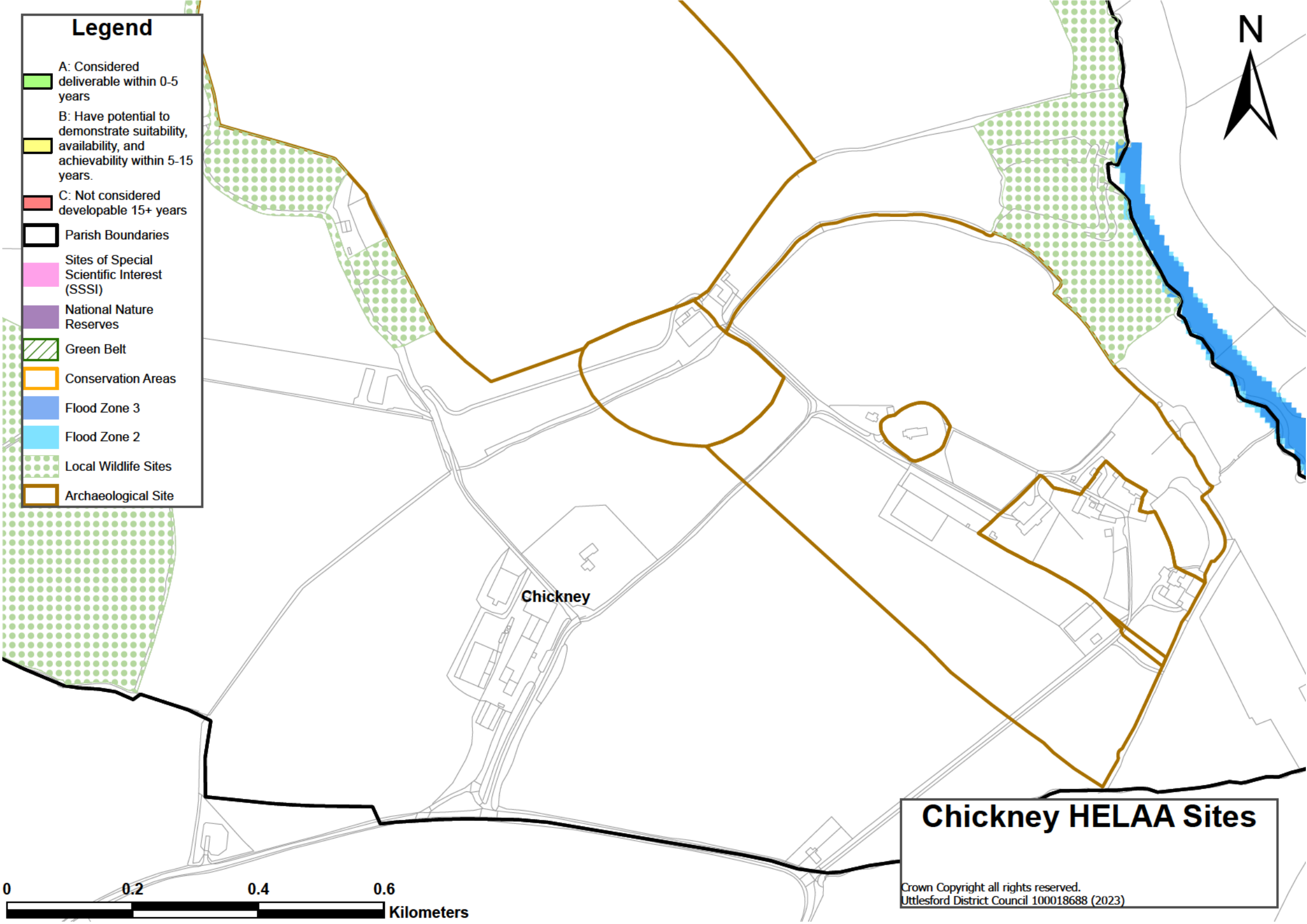


Broxted HELAA Sites

Crown Copyright all rights reserved.
Uttesford District Council 100018688 (2023)

Legend


-  A: Considered deliverable within 0-5 years
-  B: Have potential to demonstrate suitability, availability, and achievability within 5-15 years.
-  C: Not considered developable 15+ years
-  Parish Boundaries
-  Sites of Special Scientific Interest (SSSI)
-  National Nature Reserves
-  Green Belt
-  Conservation Areas
-  Flood Zone 3
-  Flood Zone 2
-  Local Wildlife Sites
-  Archaeological Site















Chickney

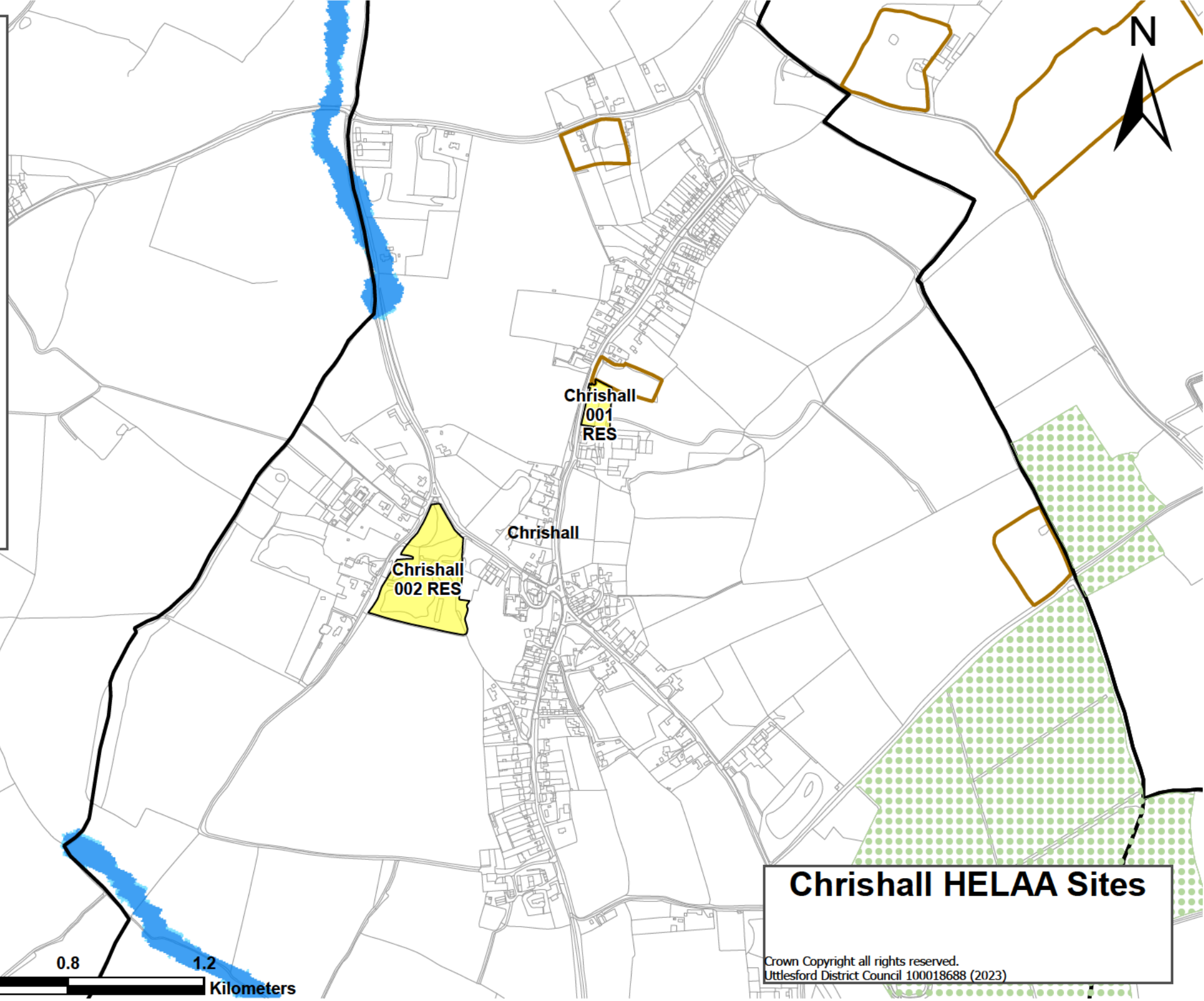
Chickney HELAA Sites

Crown Copyright all rights reserved.
Uttlesford District Council 100018688 (2023)



Legend













-  A: Considered deliverable within 0-5 years
-  B: Have potential to demonstrate suitability, availability, and achievability within 5-15 years.
-  C: Not considered developable 15+ years
-  Parish Boundaries
-  Sites of Special Scientific Interest (SSSI)
-  National Nature Reserves
-  Green Belt
-  Conservation Areas
-  Flood Zone 3
-  Flood Zone 2
-  Local Wildlife Sites
-  Archaeological Site

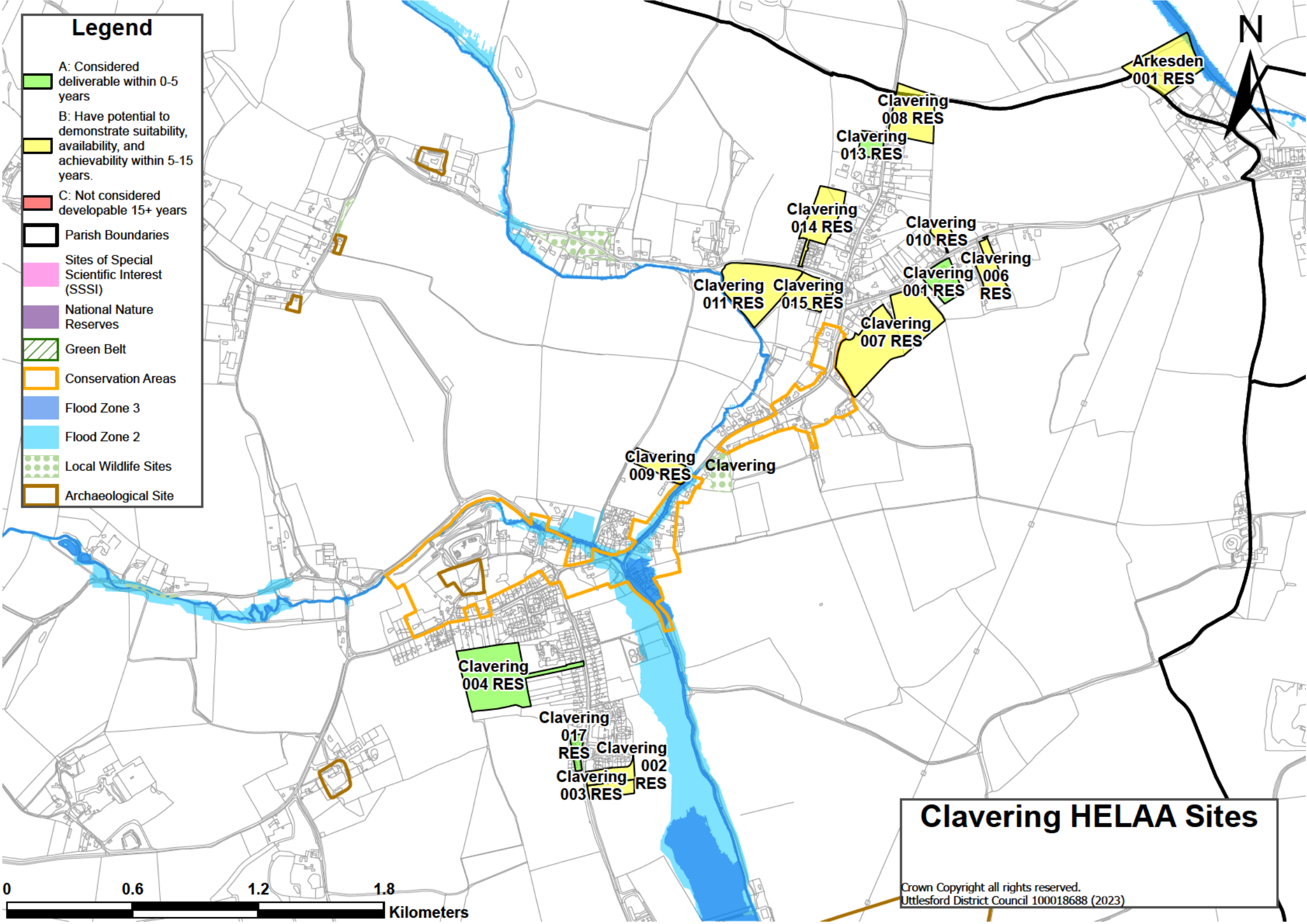


Chrishall HELAA Sites

Crown Copyright all rights reserved.
Utlesford District Council 100018688 (2023)

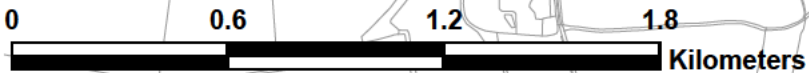
Legend

-  A: Considered deliverable within 0-5 years
-  B: Have potential to demonstrate suitability, availability, and achievability within 5-15 years.
-  C: Not considered developable 15+ years
-  Parish Boundaries
-  Sites of Special Scientific Interest (SSSI)
-  National Nature Reserves
-  Green Belt
-  Conservation Areas
-  Flood Zone 3
-  Flood Zone 2
-  Local Wildlife Sites
-  Archaeological Site















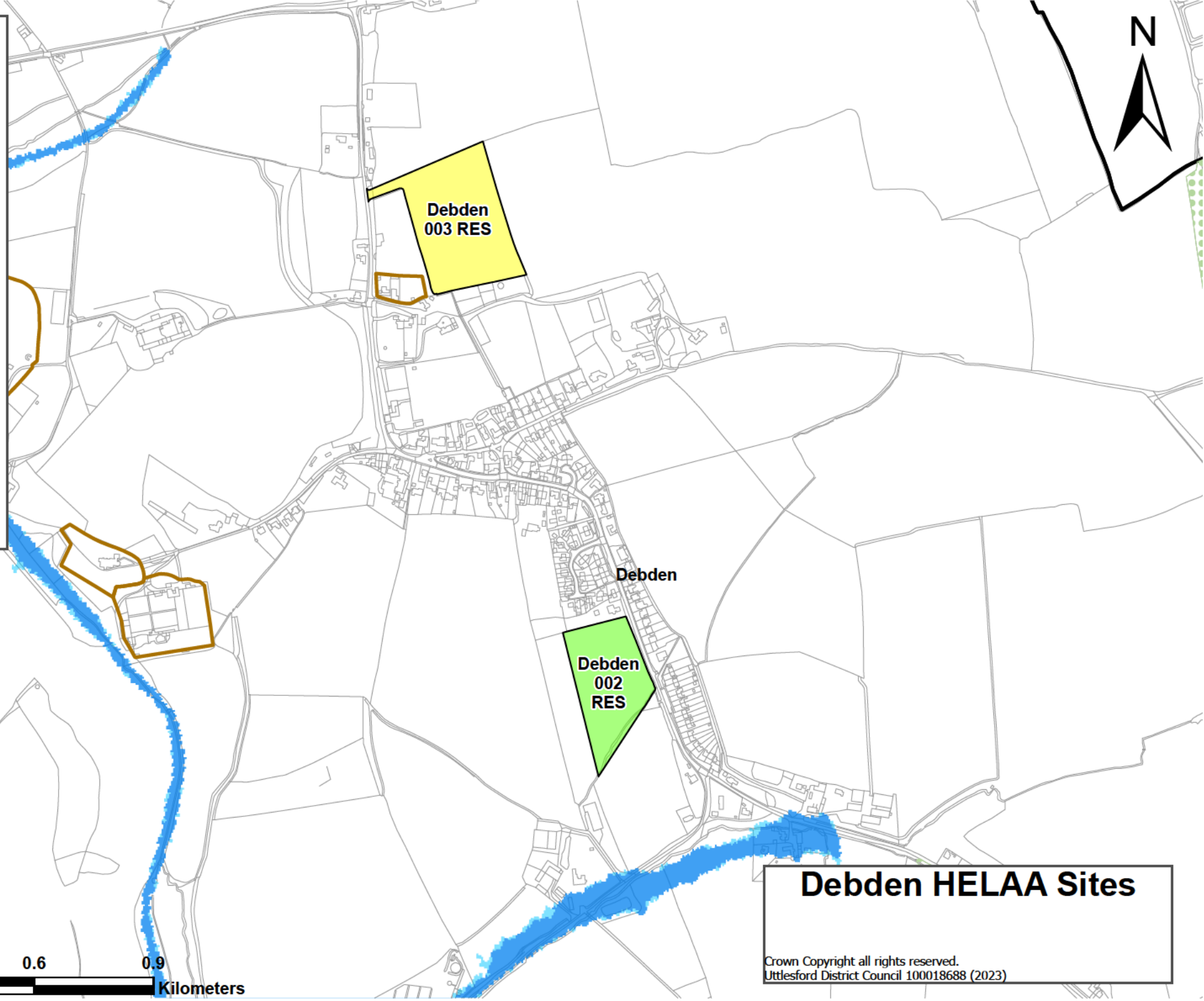
Clavering HELAA Sites

Crown Copyright all rights reserved.
Uttlesford District Council 100018688 (2023)



Legend

-  A: Considered deliverable within 0-5 years
-  B: Have potential to demonstrate suitability, availability, and achievability within 5-15 years.
-  C: Not considered developable 15+ years
-  Parish Boundaries
-  Sites of Special Scientific Interest (SSSI)
-  National Nature Reserves
-  Green Belt
-  Conservation Areas
-  Flood Zone 3
-  Flood Zone 2
-  Local Wildlife Sites
-  Archaeological Site

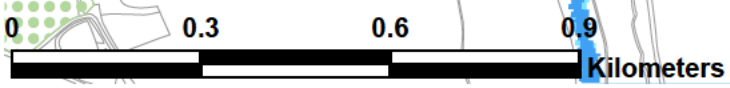


Debden













Debden
002
RES

Debden
003
RES

Debden HELAA Sites



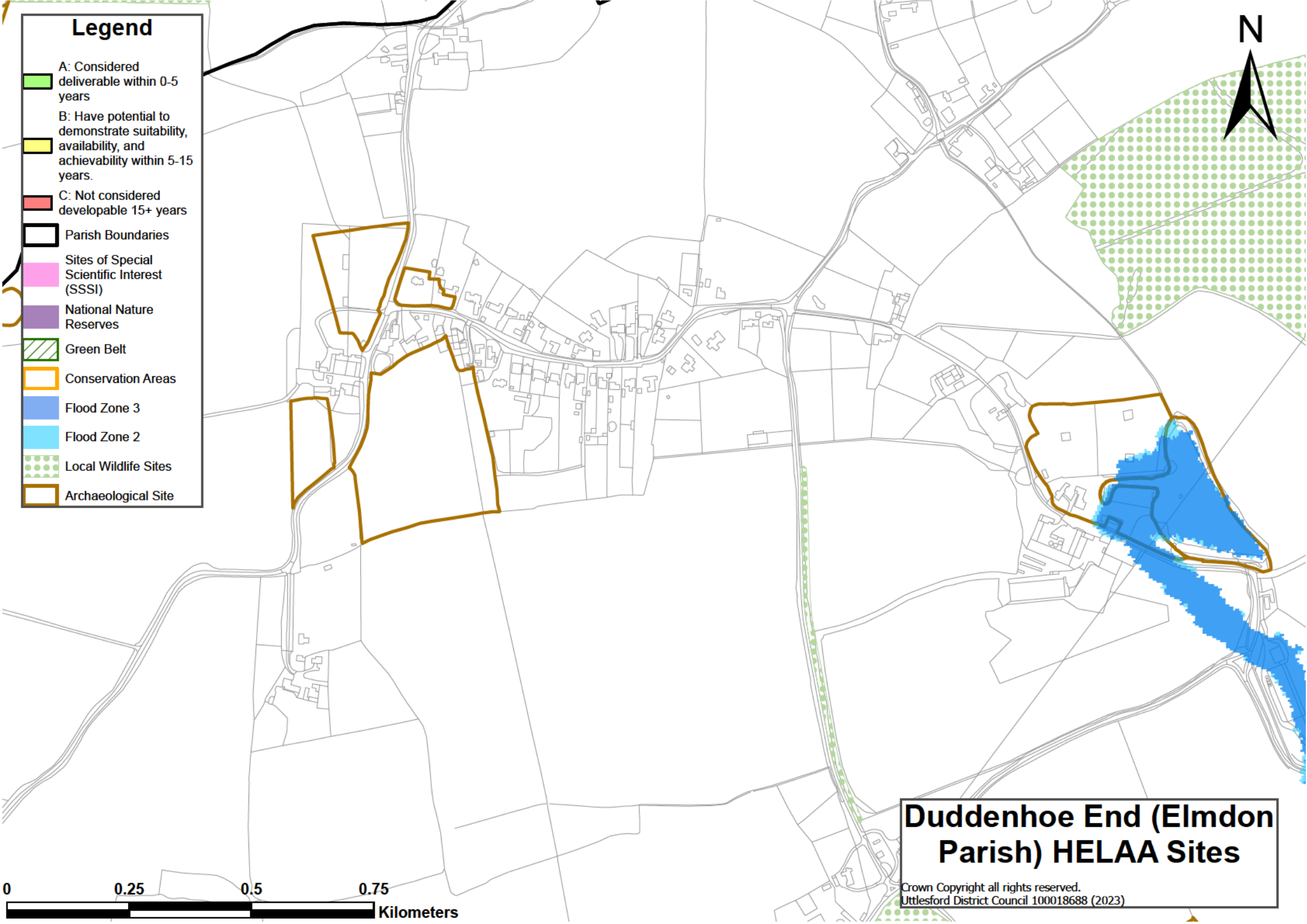
Legend

-  A: Considered deliverable within 0-5 years
-  B: Have potential to demonstrate suitability, availability, and achievability within 5-15 years.
-  C: Not considered developable 15+ years
-  Parish Boundaries
-  Sites of Special Scientific Interest (SSSI)
-  National Nature Reserves
-  Green Belt
-  Conservation Areas
-  Flood Zone 3
-  Flood Zone 2
-  Local Wildlife Sites
-  Archaeological Site















Duddenhoe End (Elmdon Parish) HELAA Sites

Crown Copyright all rights reserved.
Utlesford District Council 100018688 (2023)



Legend

-  A: Considered deliverable within 0-5 years
-  B: Have potential to demonstrate suitability, availability, and achievability within 5-15 years.
-  C: Not considered developable 15+ years
-  Parish Boundaries
-  Sites of Special Scientific Interest (SSSI)
-  National Nature Reserves
-  Green Belt
-  Conservation Areas
-  Flood Zone 3
-  Flood Zone 2
-  Local Wildlife Sites
-  Archaeological Site















Wimbish
003 MIX

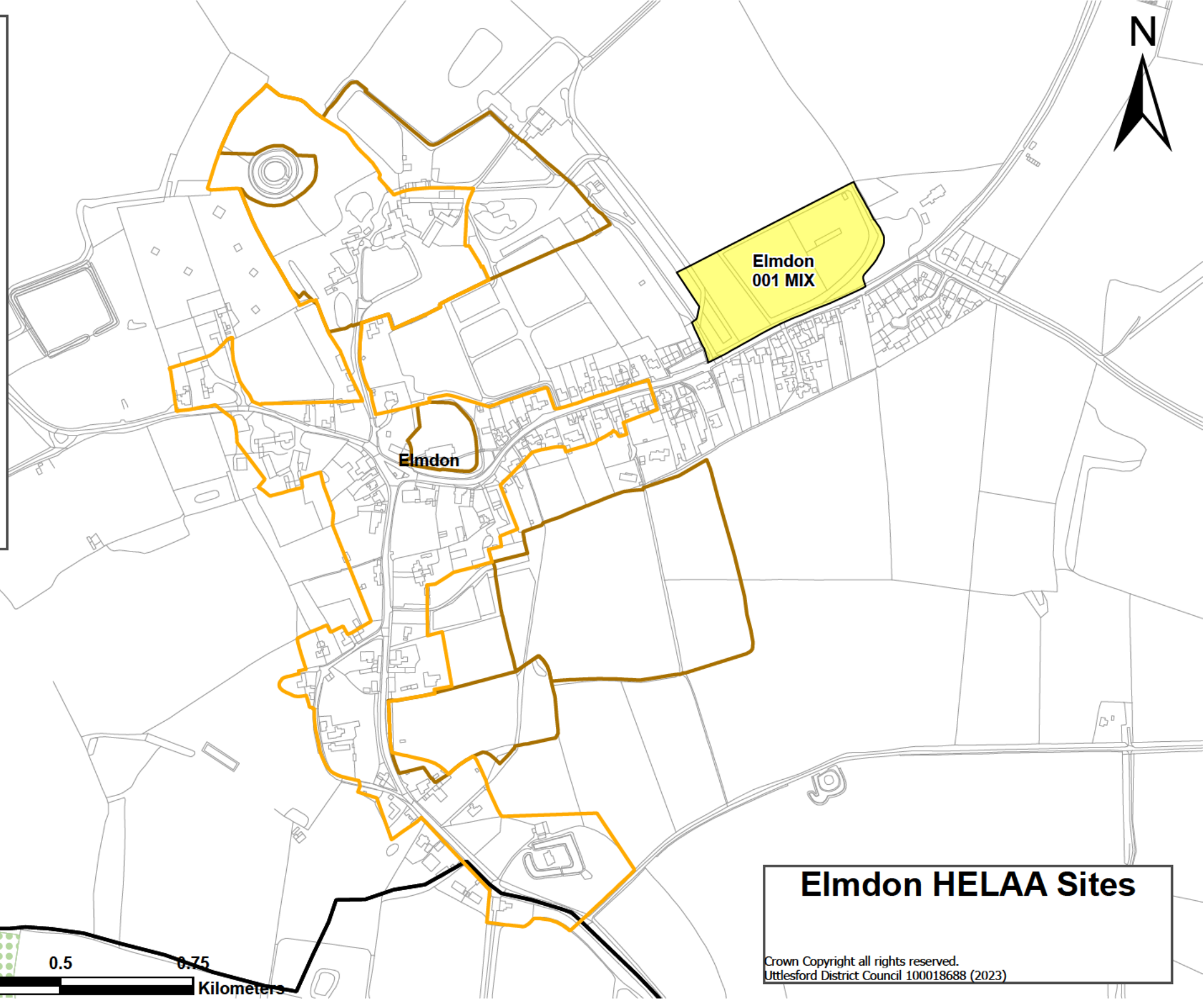
Elder Street (Wimbish Parish) HELAA Sites

Crown Copyright all rights reserved.
Utlesford District Council 100018688 (2023)



Legend

-  A: Considered deliverable within 0-5 years
-  B: Have potential to demonstrate suitability, availability, and achievability within 5-15 years.
-  C: Not considered developable 15+ years
-  Parish Boundaries
-  Sites of Special Scientific Interest (SSSI)
-  National Nature Reserves
-  Green Belt
-  Conservation Areas
-  Flood Zone 3
-  Flood Zone 2
-  Local Wildlife Sites
-  Archaeological Site



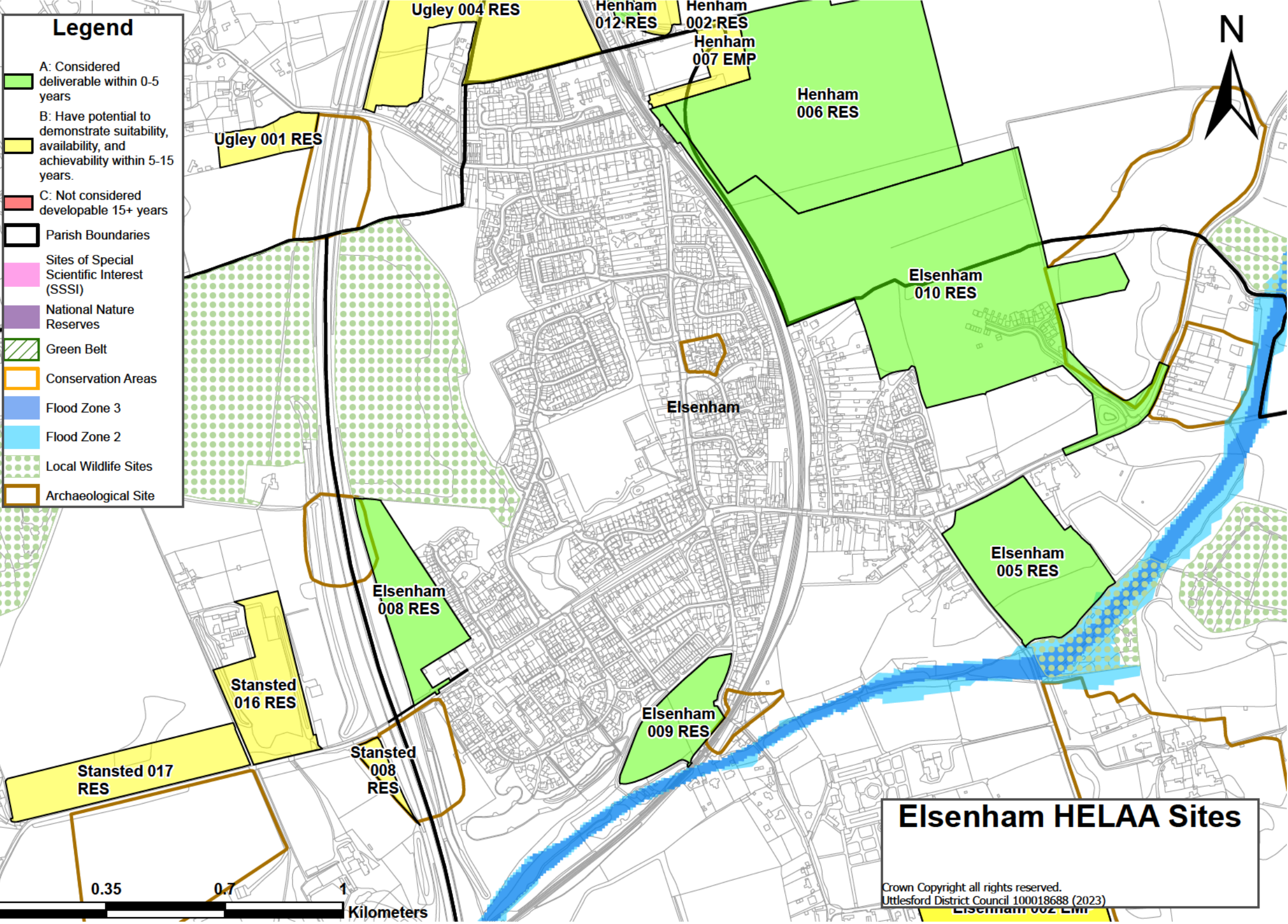
Elmdon HELAA Sites

Crown Copyright all rights reserved.
Utlesford District Council 100018688 (2023)



Legend













- A: Considered deliverable within 0-5 years
- B: Have potential to demonstrate suitability, availability, and achievability within 5-15 years.
- C: Not considered developable 15+ years
- Parish Boundaries
- Sites of Special Scientific Interest (SSSI)
- National Nature Reserves
- Green Belt
- Conservation Areas
- Flood Zone 3
- Flood Zone 2
- Local Wildlife Sites
- Archaeological Site

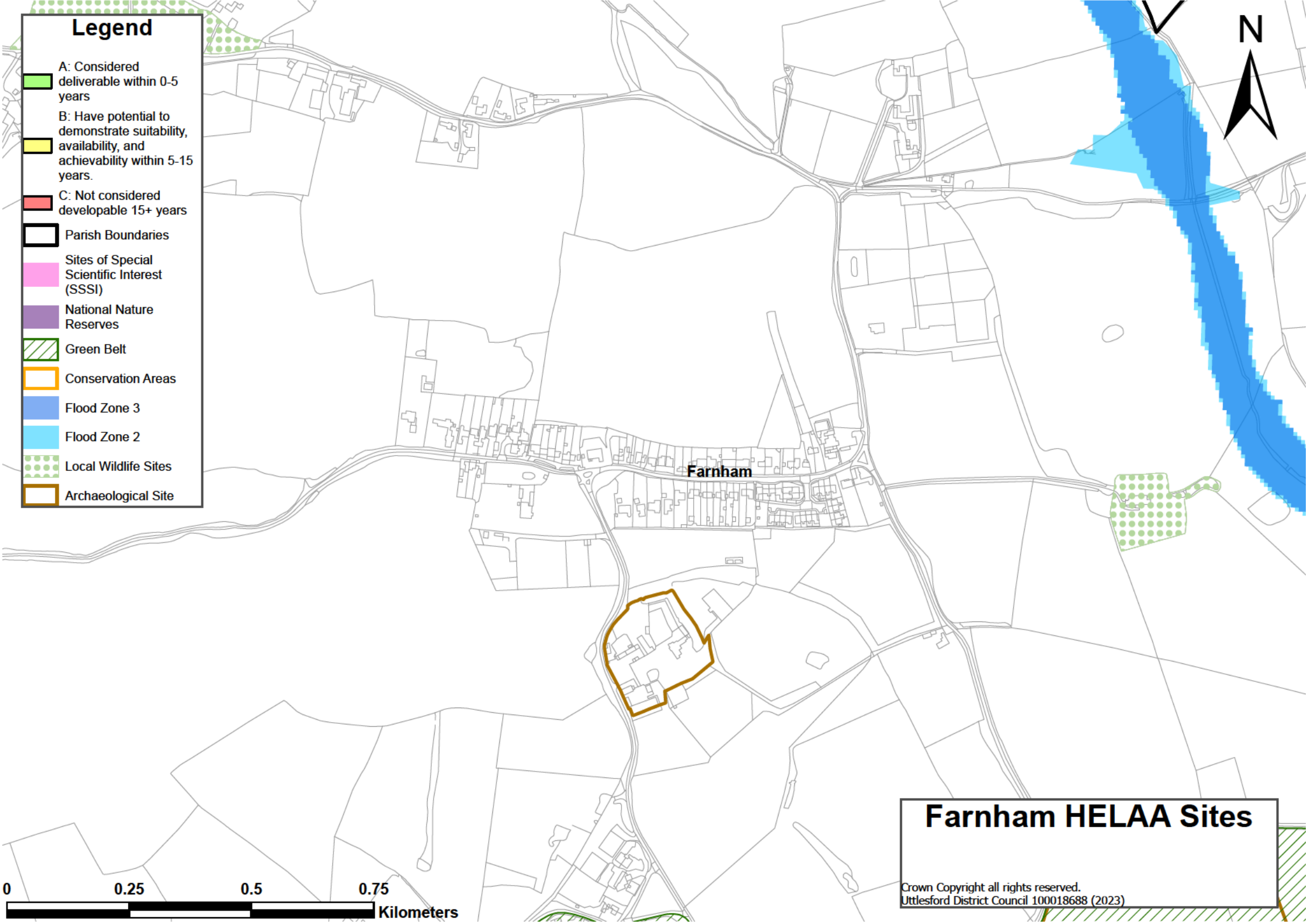


Elsenham HELAA Sites

Crown Copyright all rights reserved.
Utlesford District Council 100018688 (2023)

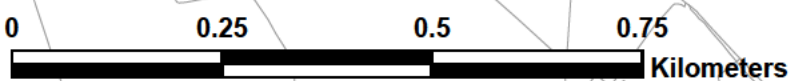
Legend

-  A: Considered deliverable within 0-5 years
-  B: Have potential to demonstrate suitability, availability, and achievability within 5-15 years.
-  C: Not considered developable 15+ years
-  Parish Boundaries
-  Sites of Special Scientific Interest (SSSI)
-  National Nature Reserves
-  Green Belt
-  Conservation Areas
-  Flood Zone 3
-  Flood Zone 2
-  Local Wildlife Sites
-  Archaeological Site



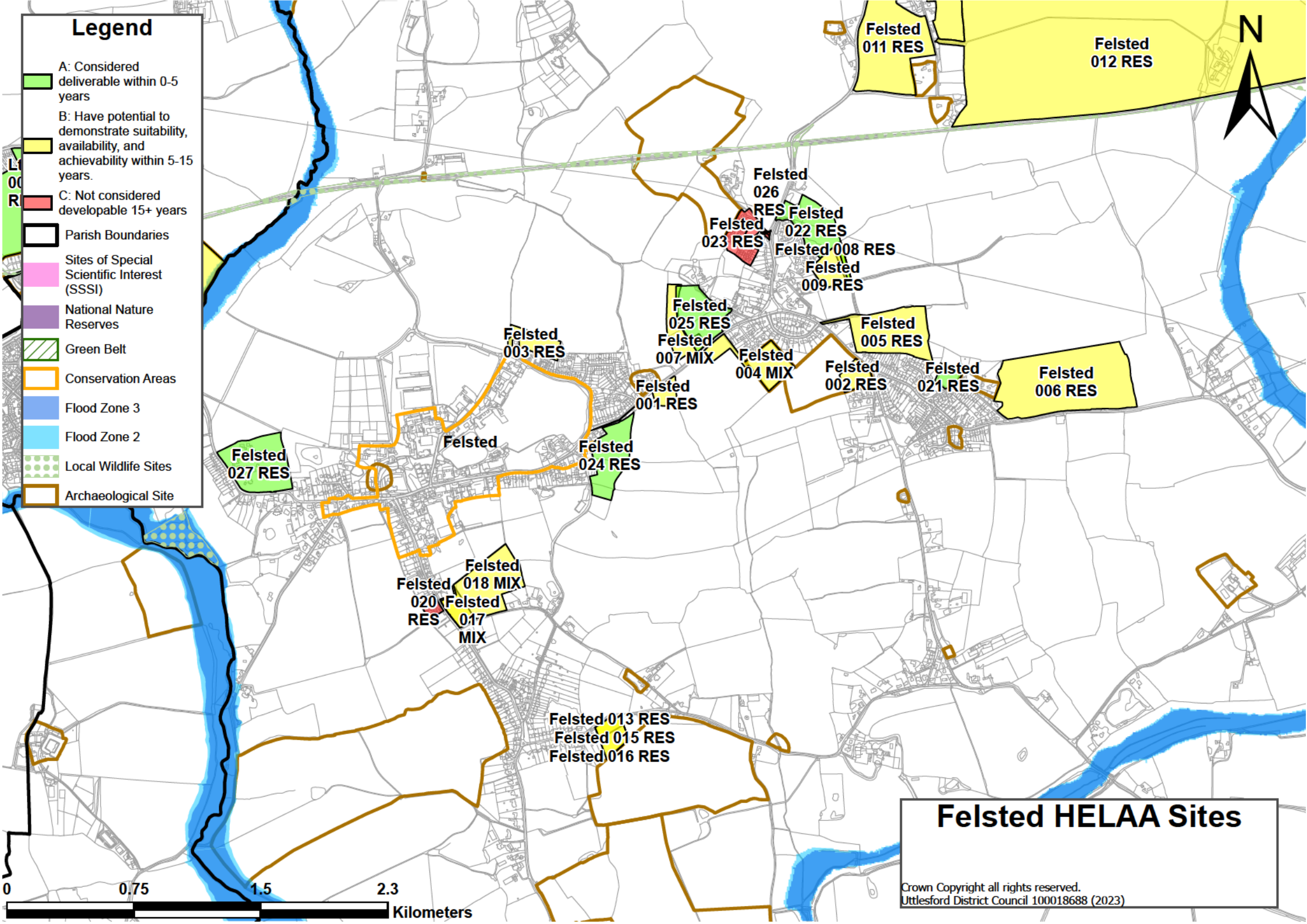
Farnham HELAA Sites

Crown Copyright all rights reserved.
Uttlesford District Council 100018688 (2023)



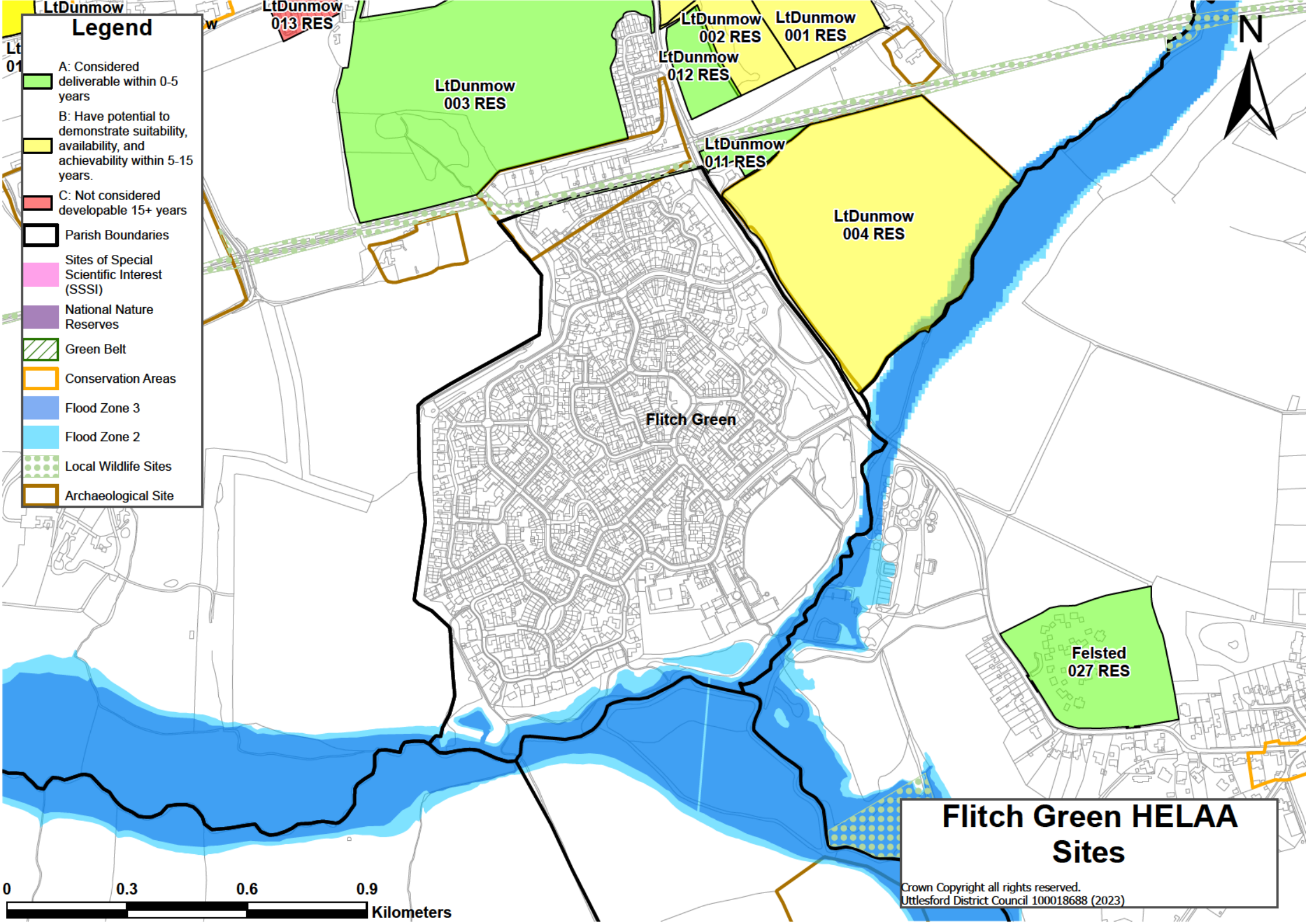
Legend

- A: Considered deliverable within 0-5 years
- B: Have potential to demonstrate suitability, availability, and achievability within 5-15 years.
- C: Not considered developable 15+ years
- Parish Boundaries
- Sites of Special Scientific Interest (SSSI)
- National Nature Reserves
- Green Belt
- Conservation Areas
- Flood Zone 3
- Flood Zone 2
- Local Wildlife Sites
- Archaeological Site



Felsted HELAA Sites

Crown Copyright all rights reserved.
Utlesford District Council 100018688 (2023)




- ### Legend
- A: Considered deliverable within 0-5 years
 - B: Have potential to demonstrate suitability, availability, and achievability within 5-15 years.
 - C: Not considered developable 15+ years
 - Parish Boundaries
 - Sites of Special Scientific Interest (SSSI)
 - National Nature Reserves
 - Green Belt
 - Conservation Areas
 - Flood Zone 3
 - Flood Zone 2
 - Local Wildlife Sites
 - Archaeological Site















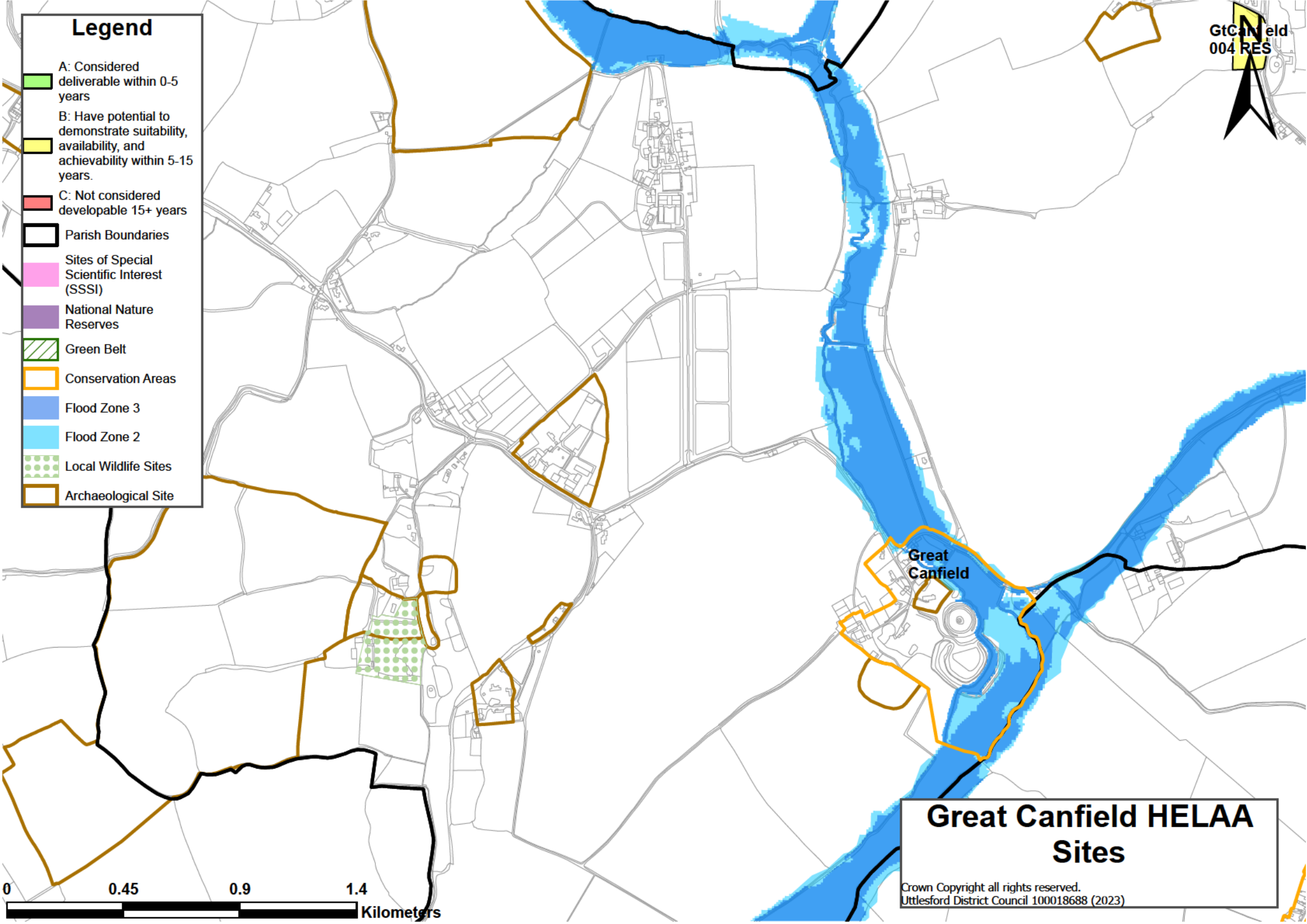
Flich Green HELAA Sites

Crown Copyright all rights reserved.
Uttlesford District Council 100018688 (2023)



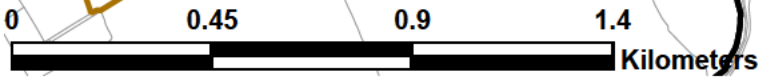
Legend

-  A: Considered deliverable within 0-5 years
-  B: Have potential to demonstrate suitability, availability, and achievability within 5-15 years.
-  C: Not considered developable 15+ years
-  Parish Boundaries
-  Sites of Special Scientific Interest (SSSI)
-  National Nature Reserves
-  Green Belt
-  Conservation Areas
-  Flood Zone 3
-  Flood Zone 2
-  Local Wildlife Sites
-  Archaeological Site



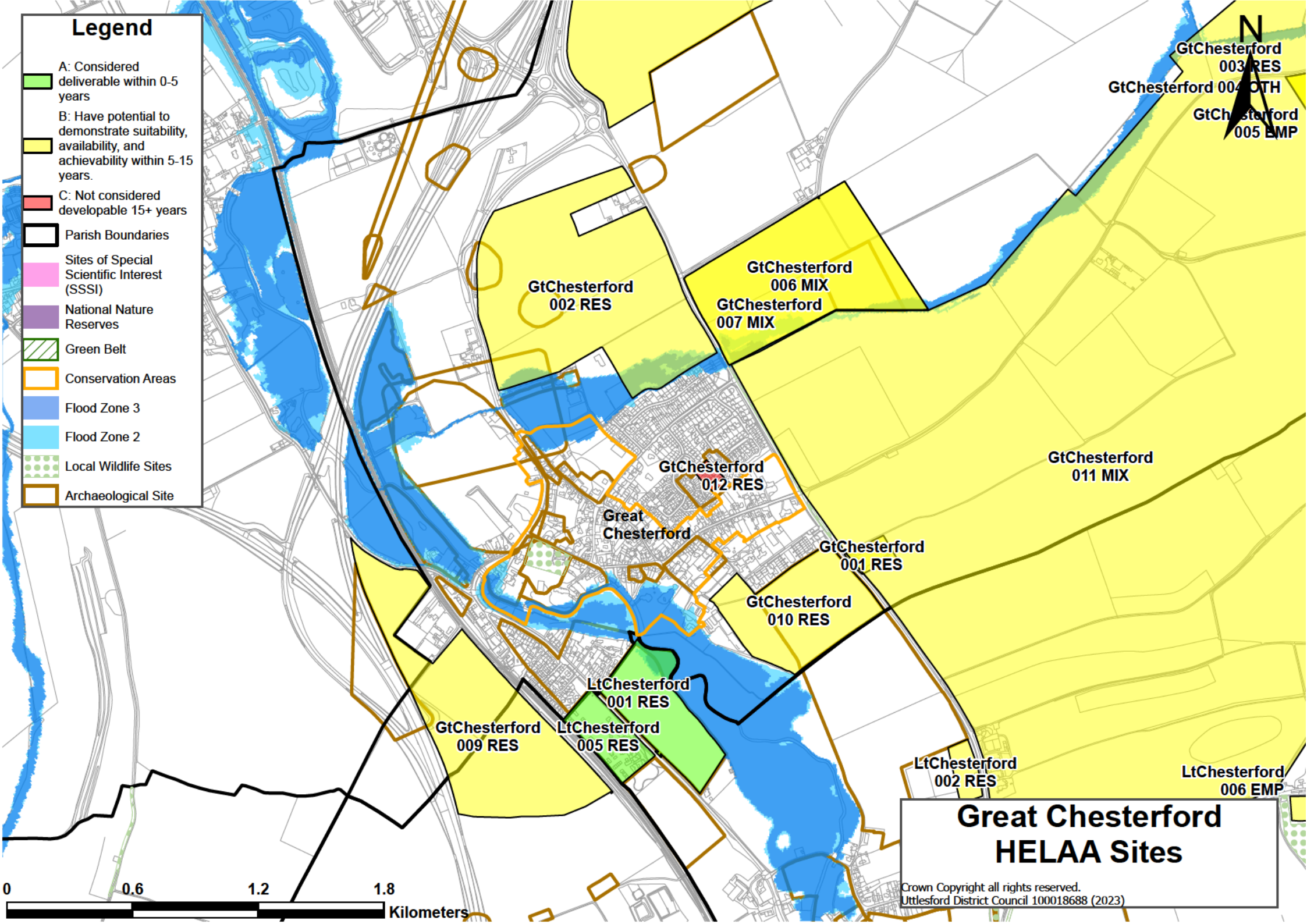
Great Canfield HELAA Sites

Crown Copyright all rights reserved.
Uttlesford District Council 100018688 (2023)



Legend

- A: Considered deliverable within 0-5 years
- B: Have potential to demonstrate suitability, availability, and achievability within 5-15 years.
- C: Not considered developable 15+ years
- Parish Boundaries
- Sites of Special Scientific Interest (SSSI)
- National Nature Reserves
- Green Belt
- Conservation Areas
- Flood Zone 3
- Flood Zone 2
- Local Wildlife Sites
- Archaeological Site

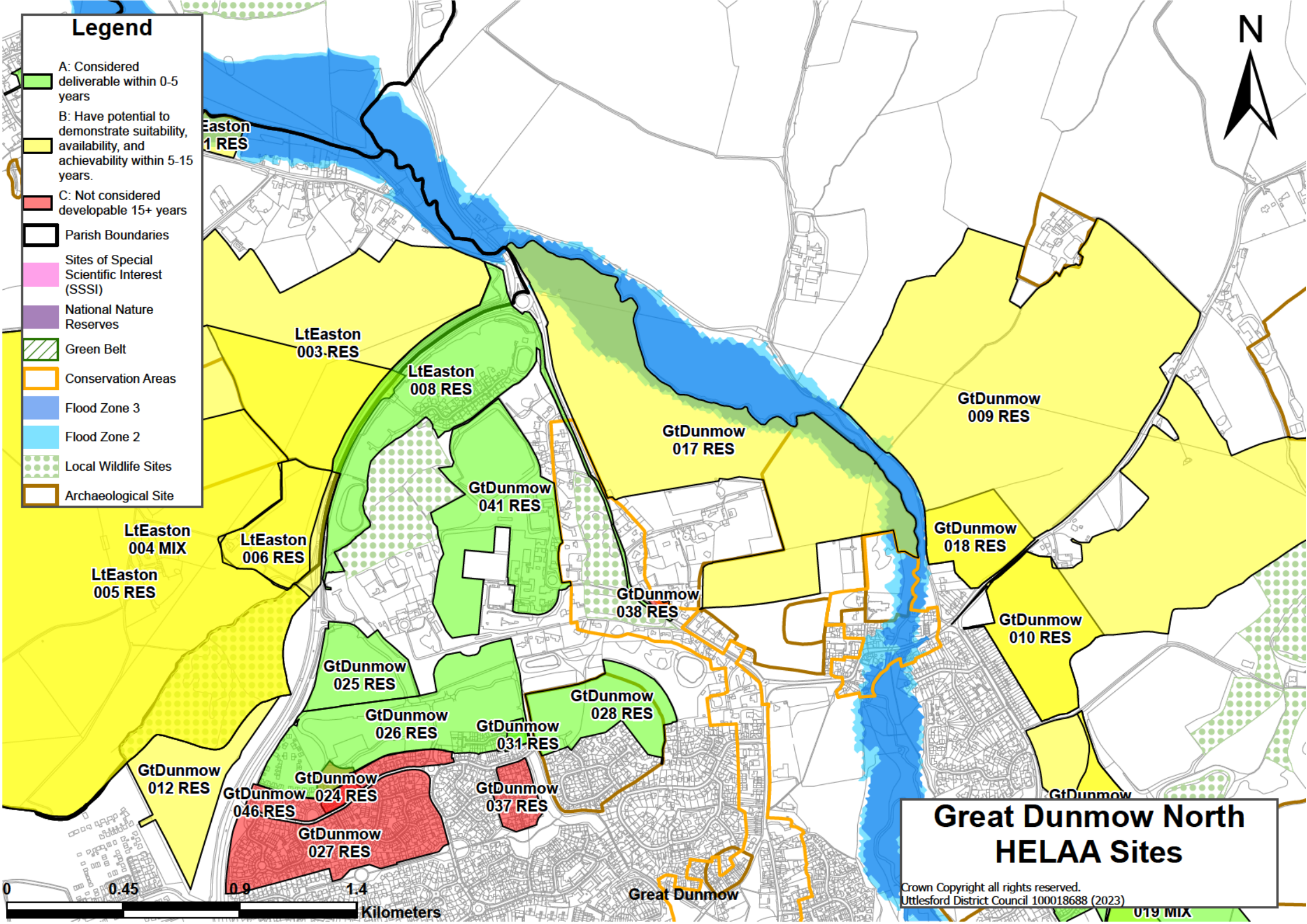


Great Chesterford HELAA Sites

Crown Copyright all rights reserved.
Utlesford District Council 100018688 (2023)

Legend

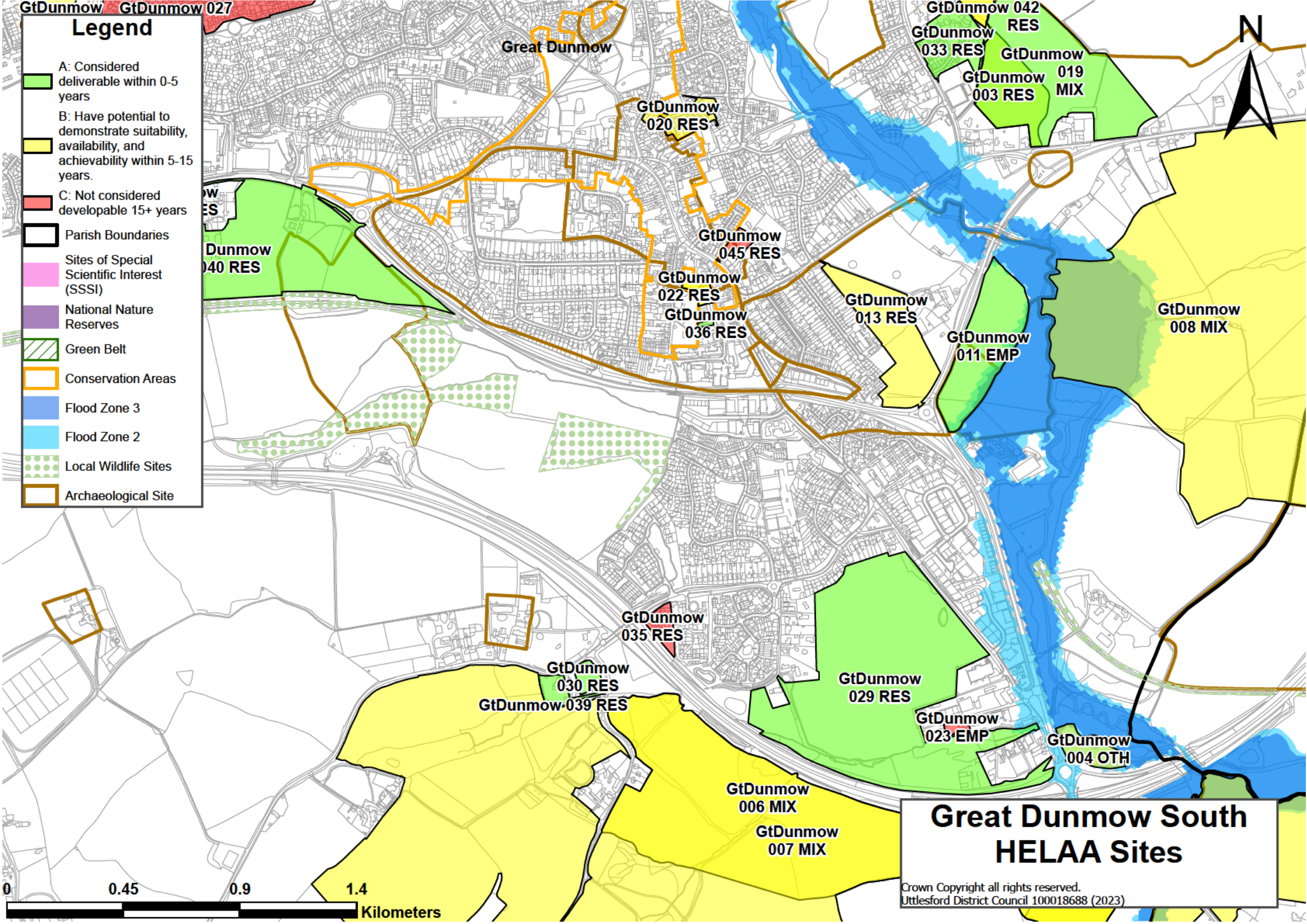
- A: Considered deliverable within 0-5 years
- B: Have potential to demonstrate suitability, availability, and achievability within 5-15 years.
- C: Not considered developable 15+ years
- Parish Boundaries
- Sites of Special Scientific Interest (SSSI)
- National Nature Reserves
- Green Belt
- Conservation Areas
- Flood Zone 3
- Flood Zone 2
- Local Wildlife Sites
- Archaeological Site



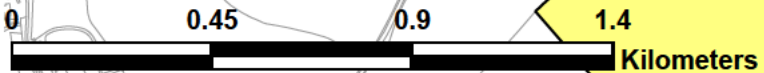
**Great Dunmow North
HELAA Sites**

Crown Copyright all rights reserved.
Uttlesford District Council 100018688 (2023)

















- ### Legend
- A: Considered deliverable within 0-5 years
 - B: Have potential to demonstrate suitability, availability, and achievability within 5-15 years.
 - C: Not considered developable 15+ years
 - Parish Boundaries
 - Sites of Special Scientific Interest (SSSI)
 - National Nature Reserves
 - Green Belt
 - Conservation Areas
 - Flood Zone 3
 - Flood Zone 2
 - Local Wildlife Sites
 - Archaeological Site

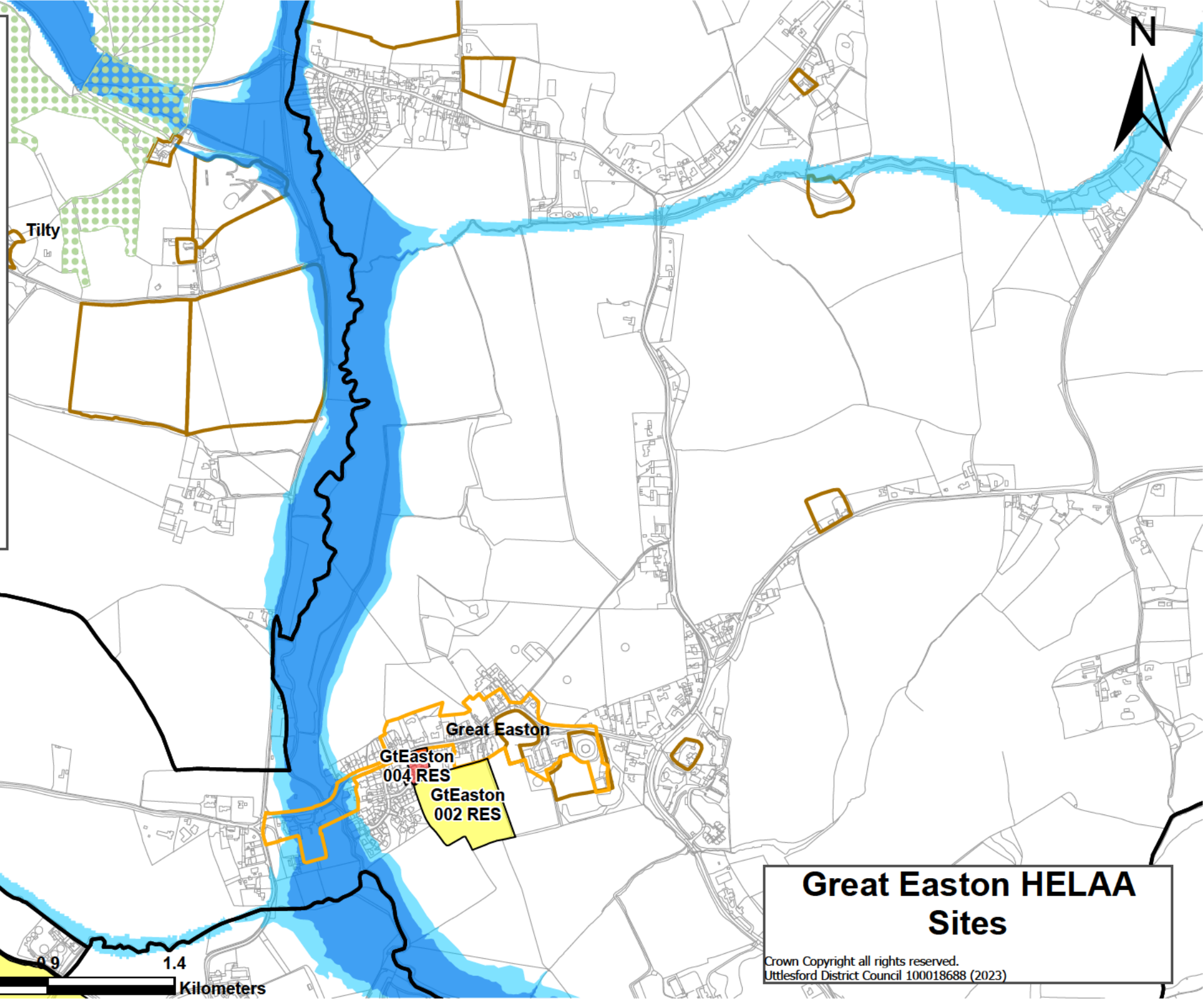


Great Dunmow South HELAA Sites

Crown Copyright all rights reserved.
Uttlesford District Council 100018688 (2023)

Legend

-  A: Considered deliverable within 0-5 years
-  B: Have potential to demonstrate suitability, availability, and achievability within 5-15 years.
-  C: Not considered developable 15+ years
-  Parish Boundaries
-  Sites of Special Scientific Interest (SSSI)
-  National Nature Reserves
-  Green Belt
-  Conservation Areas
-  Flood Zone 3
-  Flood Zone 2
-  Local Wildlife Sites
-  Archaeological Site



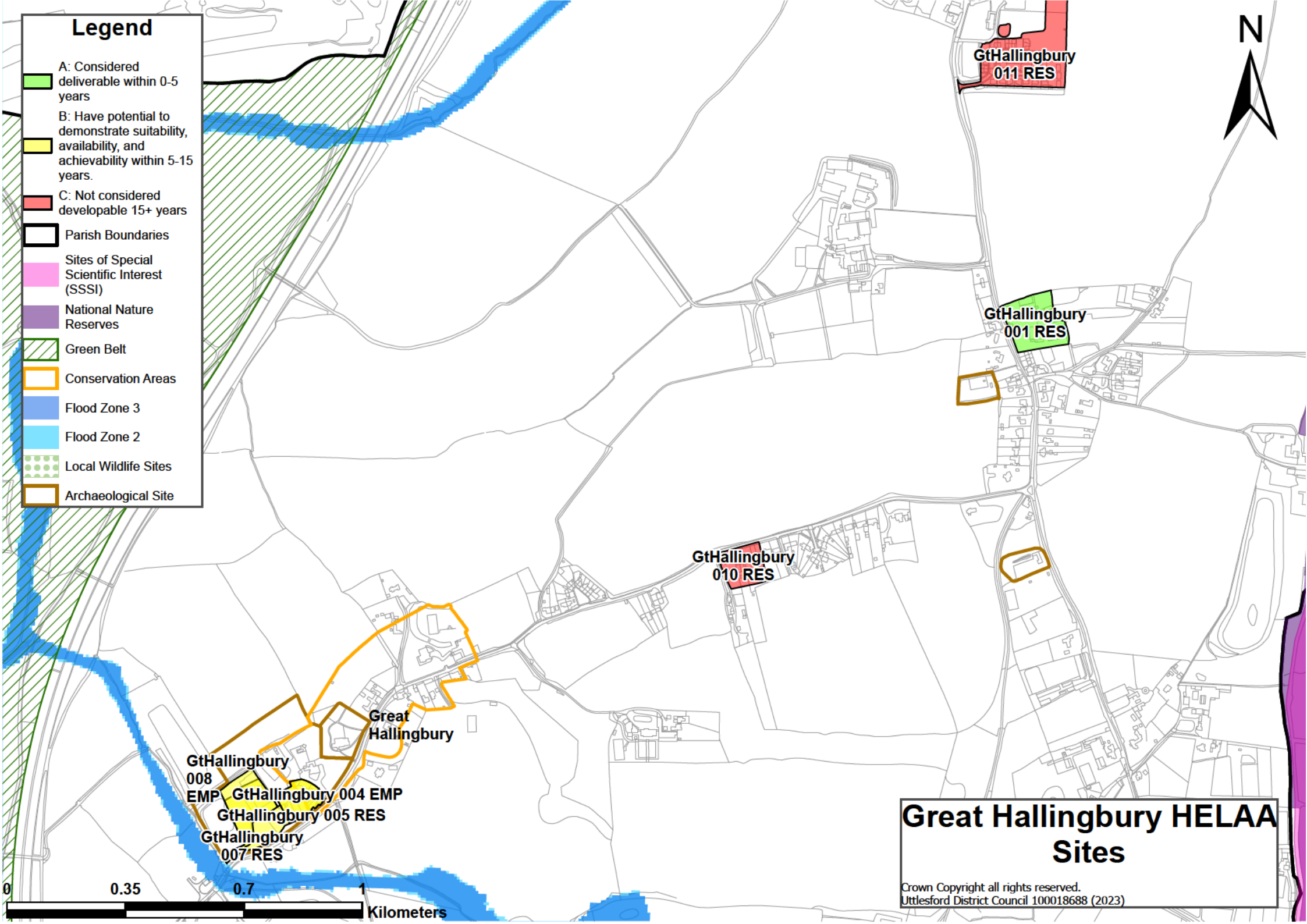
Great Easton HELAA Sites

Crown Copyright all rights reserved.
Utlesford District Council 100018688 (2023)



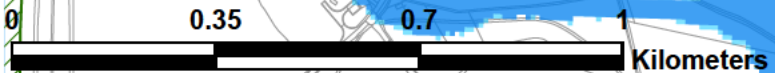
Legend

- A: Considered deliverable within 0-5 years
- B: Have potential to demonstrate suitability, availability, and achievability within 5-15 years.
- C: Not considered developable 15+ years
- Parish Boundaries
- Sites of Special Scientific Interest (SSSI)
- National Nature Reserves
- Green Belt
- Conservation Areas
- Flood Zone 3
- Flood Zone 2
- Local Wildlife Sites
- Archaeological Site















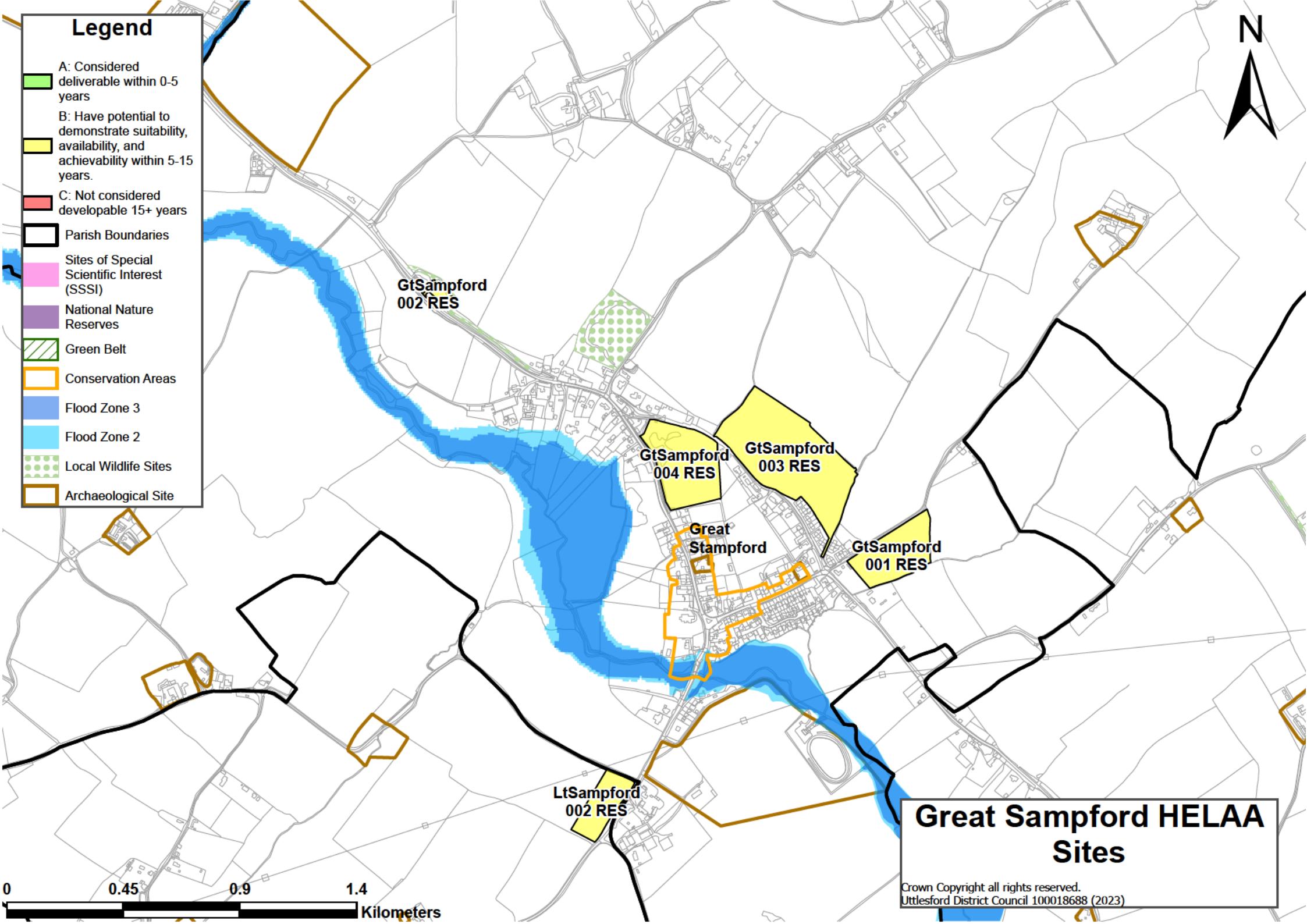
Great Hallingbury HELAA Sites

Crown Copyright all rights reserved.
 Uttlesford District Council 100018688 (2023)



Legend













-  A: Considered deliverable within 0-5 years
-  B: Have potential to demonstrate suitability, availability, and achievability within 5-15 years.
-  C: Not considered developable 15+ years
-  Parish Boundaries
-  Sites of Special Scientific Interest (SSSI)
-  National Nature Reserves
-  Green Belt
-  Conservation Areas
-  Flood Zone 3
-  Flood Zone 2
-  Local Wildlife Sites
-  Archaeological Site

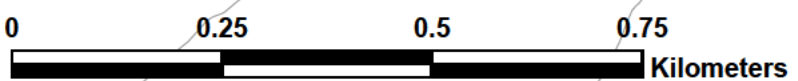
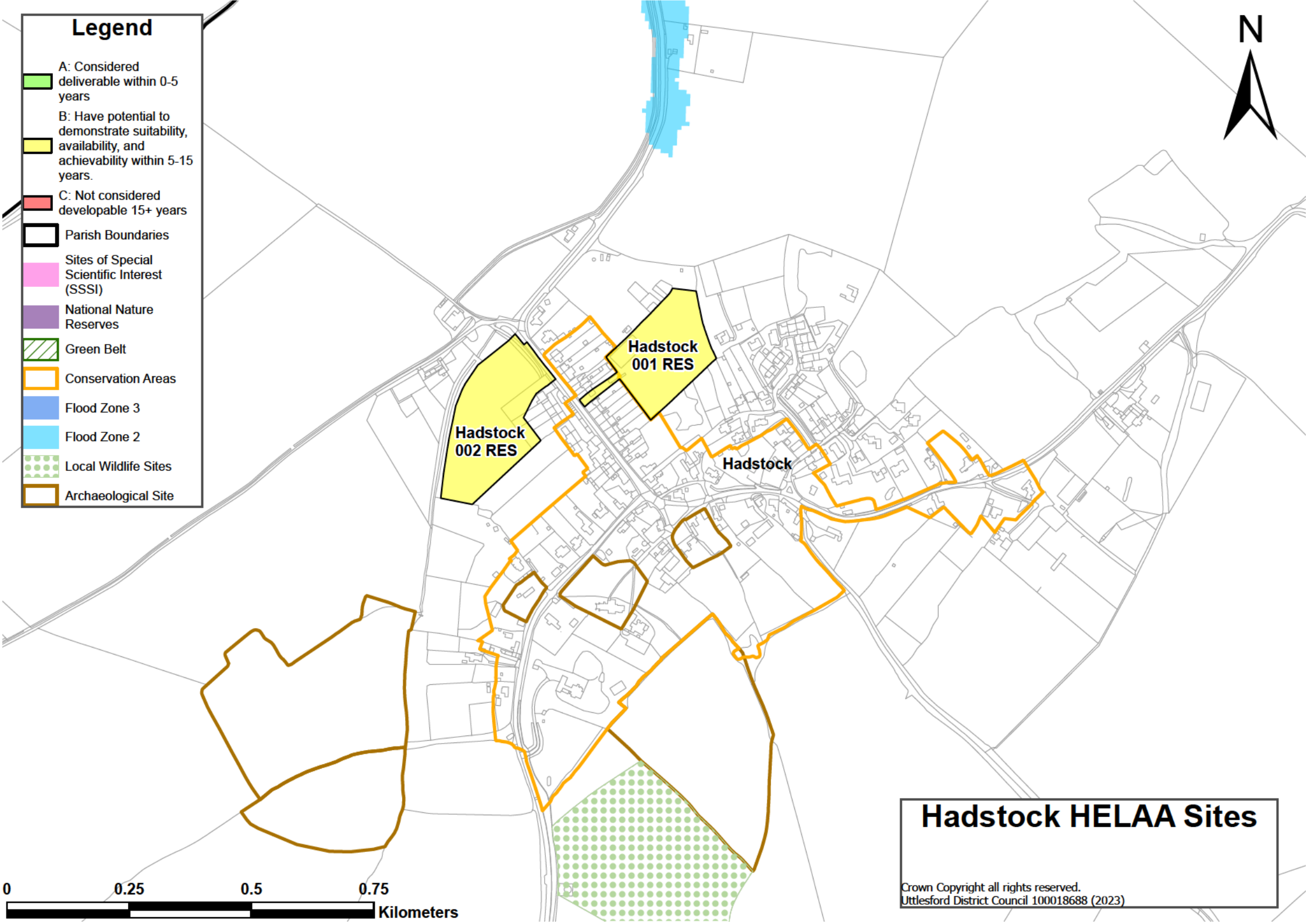


Great Sampford HELAA Sites

Crown Copyright all rights reserved.
Uttlesford District Council 100018688 (2023)

Legend













-  A: Considered deliverable within 0-5 years
-  B: Have potential to demonstrate suitability, availability, and achievability within 5-15 years.
-  C: Not considered developable 15+ years
-  Parish Boundaries
-  Sites of Special Scientific Interest (SSSI)
-  National Nature Reserves
-  Green Belt
-  Conservation Areas
-  Flood Zone 3
-  Flood Zone 2
-  Local Wildlife Sites
-  Archaeological Site

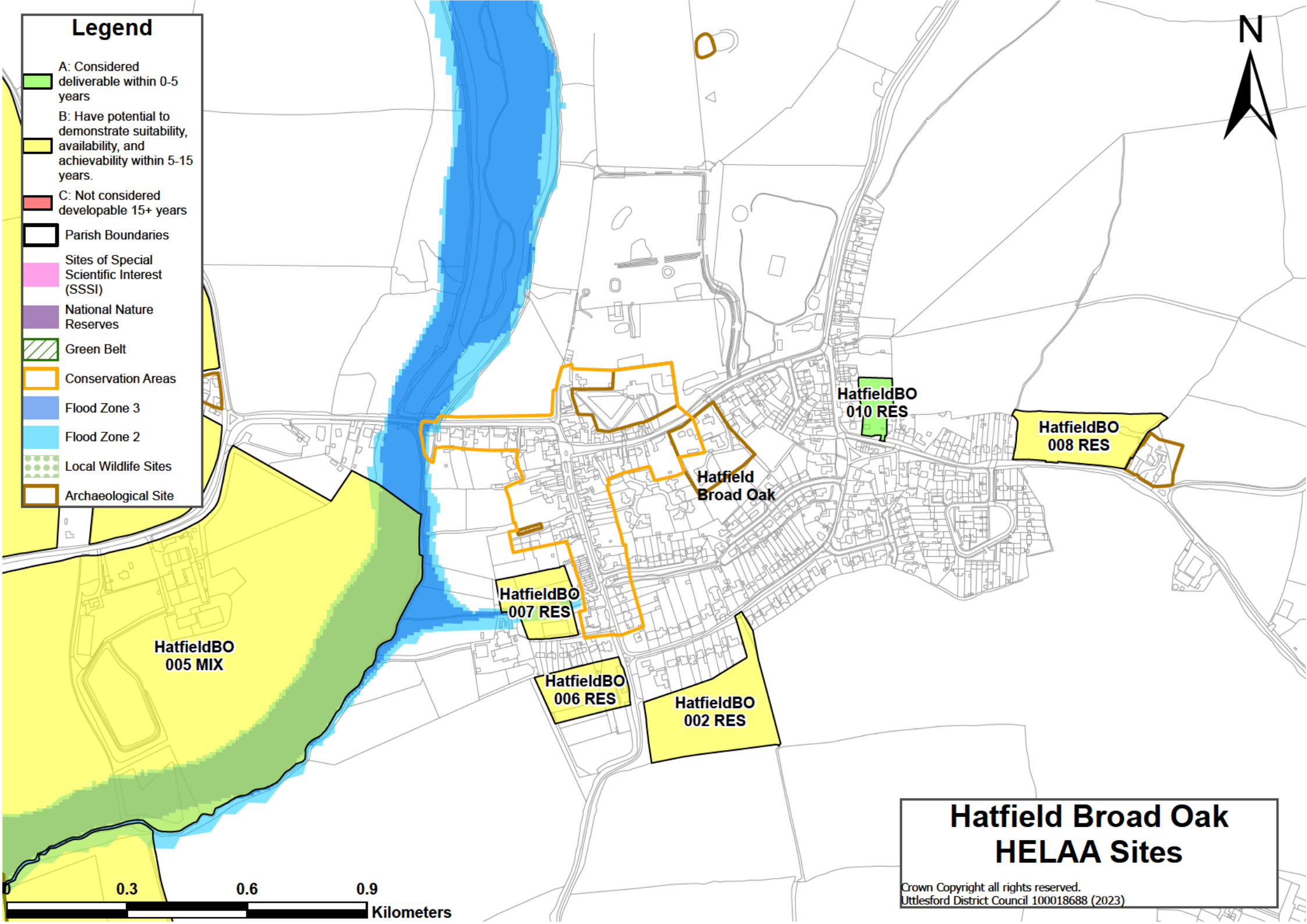


Hadstock HELAA Sites

Crown Copyright all rights reserved.
Uttlesford District Council 100018688 (2023)

Legend


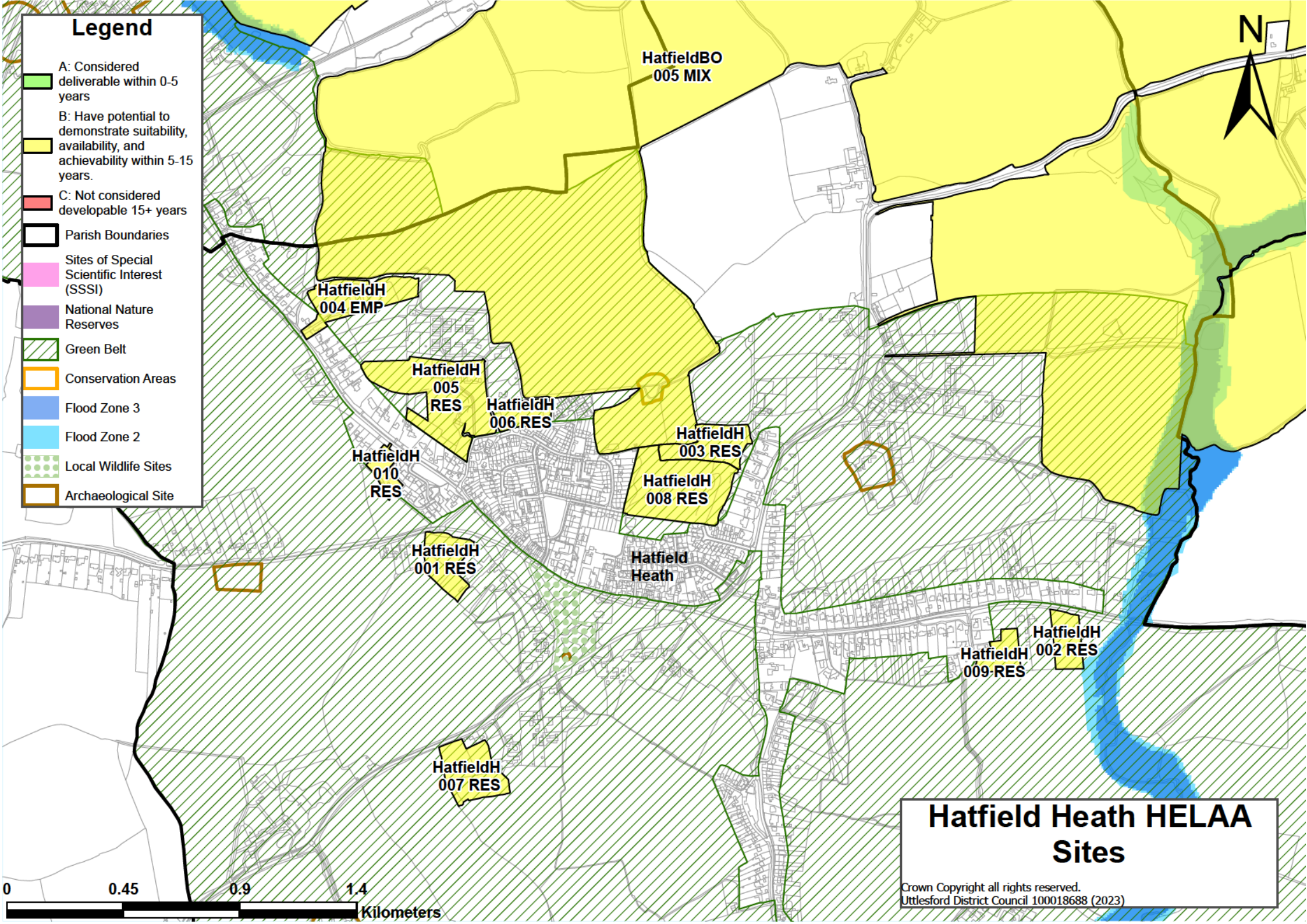
-  A: Considered deliverable within 0-5 years
-  B: Have potential to demonstrate suitability, availability, and achievability within 5-15 years.
-  C: Not considered developable 15+ years
-  Parish Boundaries
-  Sites of Special Scientific Interest (SSSI)
-  National Nature Reserves
-  Green Belt
-  Conservation Areas
-  Flood Zone 3
-  Flood Zone 2
-  Local Wildlife Sites
-  Archaeological Site



Hatfield Broad Oak HELAA Sites

Crown Copyright all rights reserved.
Uttlesford District Council 100018688 (2023)













- ### Legend
- A: Considered deliverable within 0-5 years
 - B: Have potential to demonstrate suitability, availability, and achievability within 5-15 years.
 - C: Not considered developable 15+ years
 - Parish Boundaries
 - Sites of Special Scientific Interest (SSSI)
 - National Nature Reserves
 - Green Belt
 - Conservation Areas
 - Flood Zone 3
 - Flood Zone 2
 - Local Wildlife Sites
 - Archaeological Site



Hatfield Heath HELAA Sites

Crown Copyright all rights reserved.
Uttlesford District Council 100018688 (2023)

Legend

-  A: Considered deliverable within 0-5 years
-  B: Have potential to demonstrate suitability, availability, and achievability within 5-15 years.
-  C: Not considered developable 15+ years
-  Parish Boundaries
-  Sites of Special Scientific Interest (SSSI)
-  National Nature Reserves
-  Green Belt
-  Conservation Areas
-  Flood Zone 3
-  Flood Zone 2
-  Local Wildlife Sites
-  Archaeological Site



Hempstead
001 RES













Hempstead

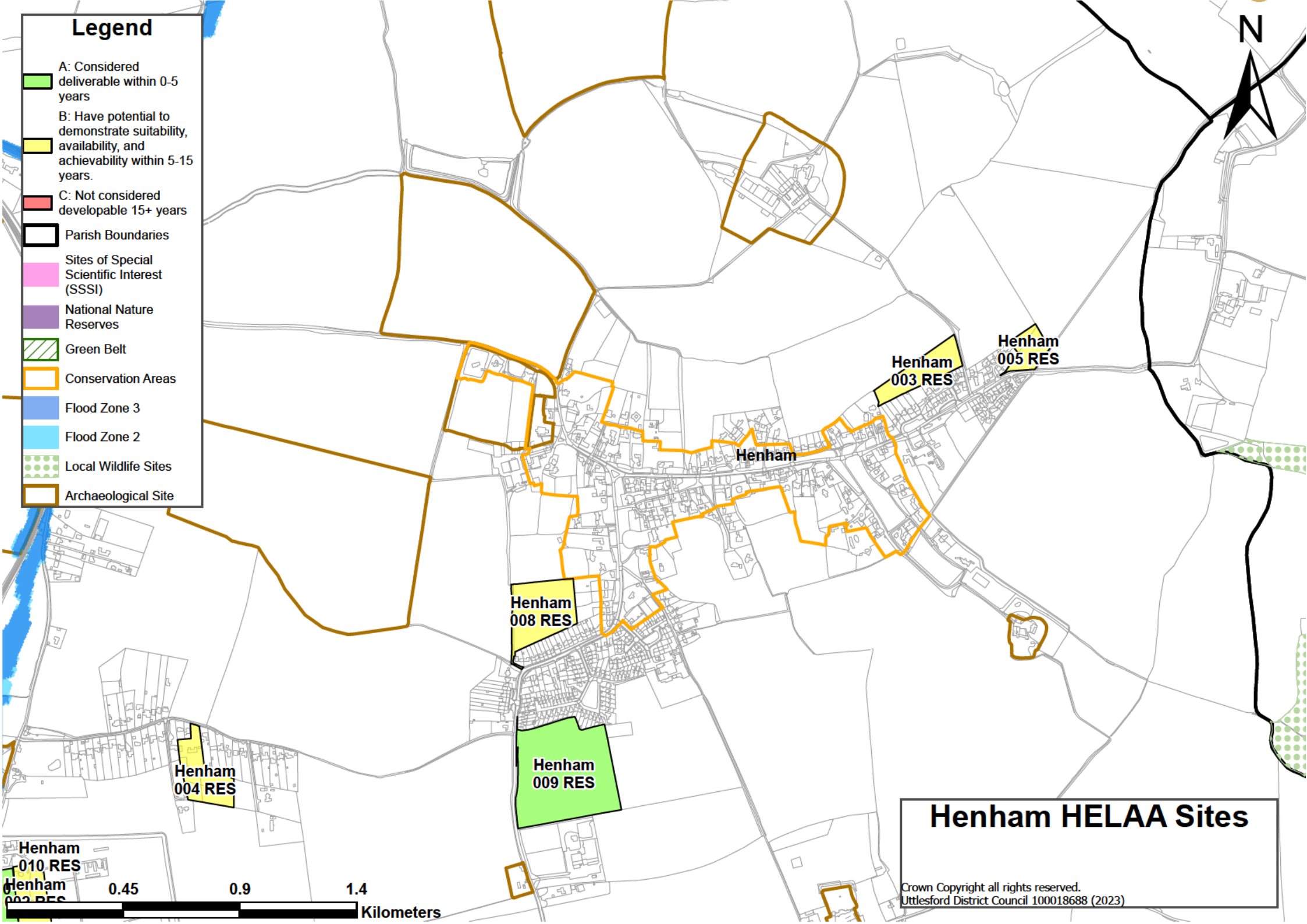
Hempstead HELAA Sites

Crown Copyright all rights reserved.
Uttlesford District Council 100018688 (2023)



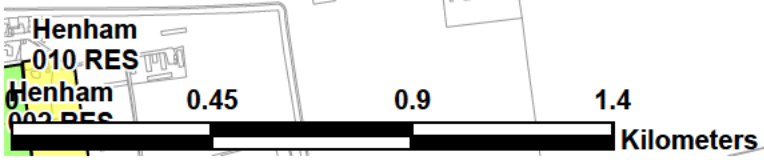
Legend

-  A: Considered deliverable within 0-5 years
-  B: Have potential to demonstrate suitability, availability, and achievability within 5-15 years.
-  C: Not considered developable 15+ years
-  Parish Boundaries
-  Sites of Special Scientific Interest (SSSI)
-  National Nature Reserves
-  Green Belt
-  Conservation Areas
-  Flood Zone 3
-  Flood Zone 2
-  Local Wildlife Sites
-  Archaeological Site















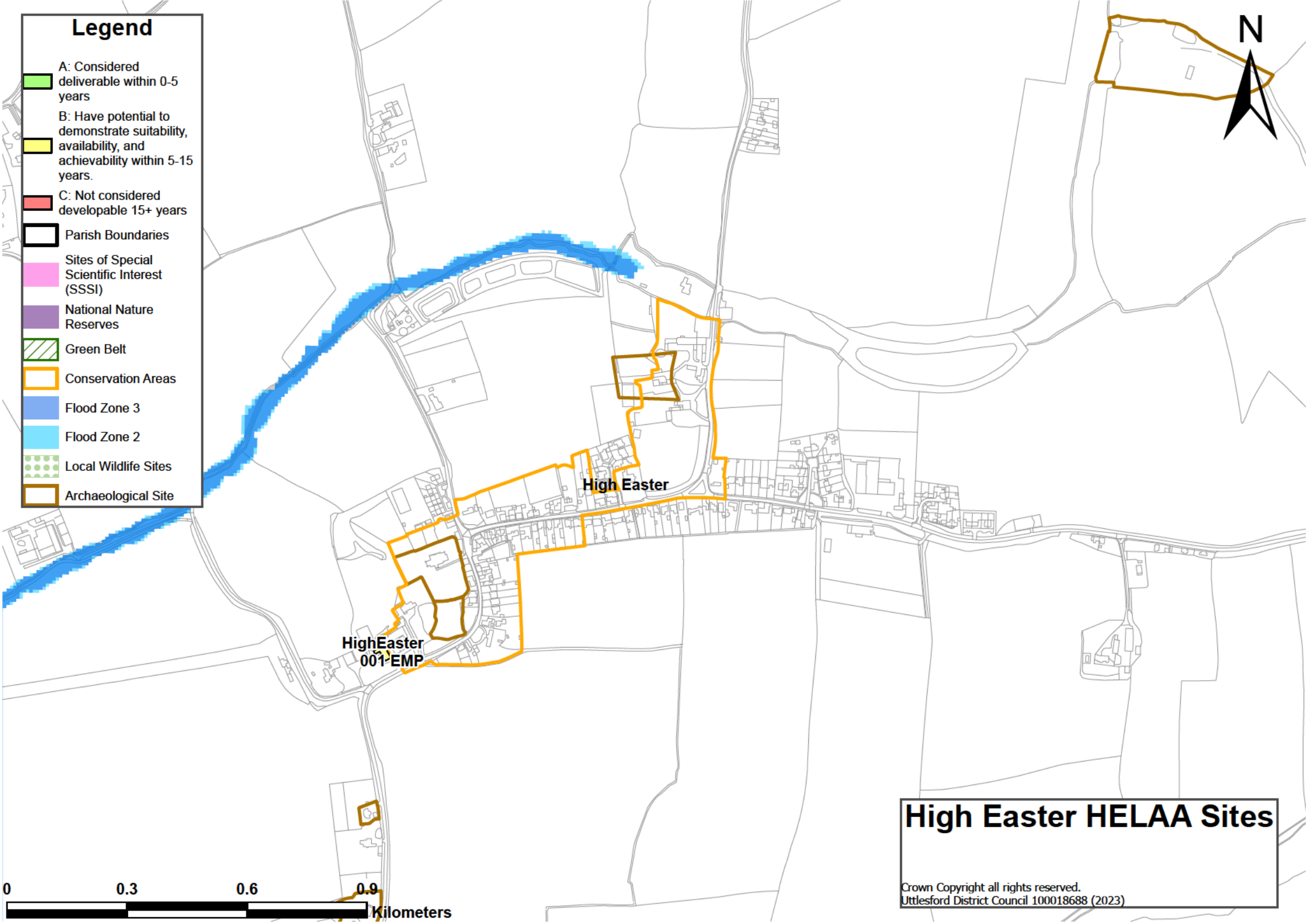
Henham HELAA Sites

Crown Copyright all rights reserved.
Utlesford District Council 100018688 (2023)



Legend

-  A: Considered deliverable within 0-5 years
-  B: Have potential to demonstrate suitability, availability, and achievability within 5-15 years.
-  C: Not considered developable 15+ years
-  Parish Boundaries
-  Sites of Special Scientific Interest (SSSI)
-  National Nature Reserves
-  Green Belt
-  Conservation Areas
-  Flood Zone 3
-  Flood Zone 2
-  Local Wildlife Sites
-  Archaeological Site



HighEaster
001-EMP













High Easter

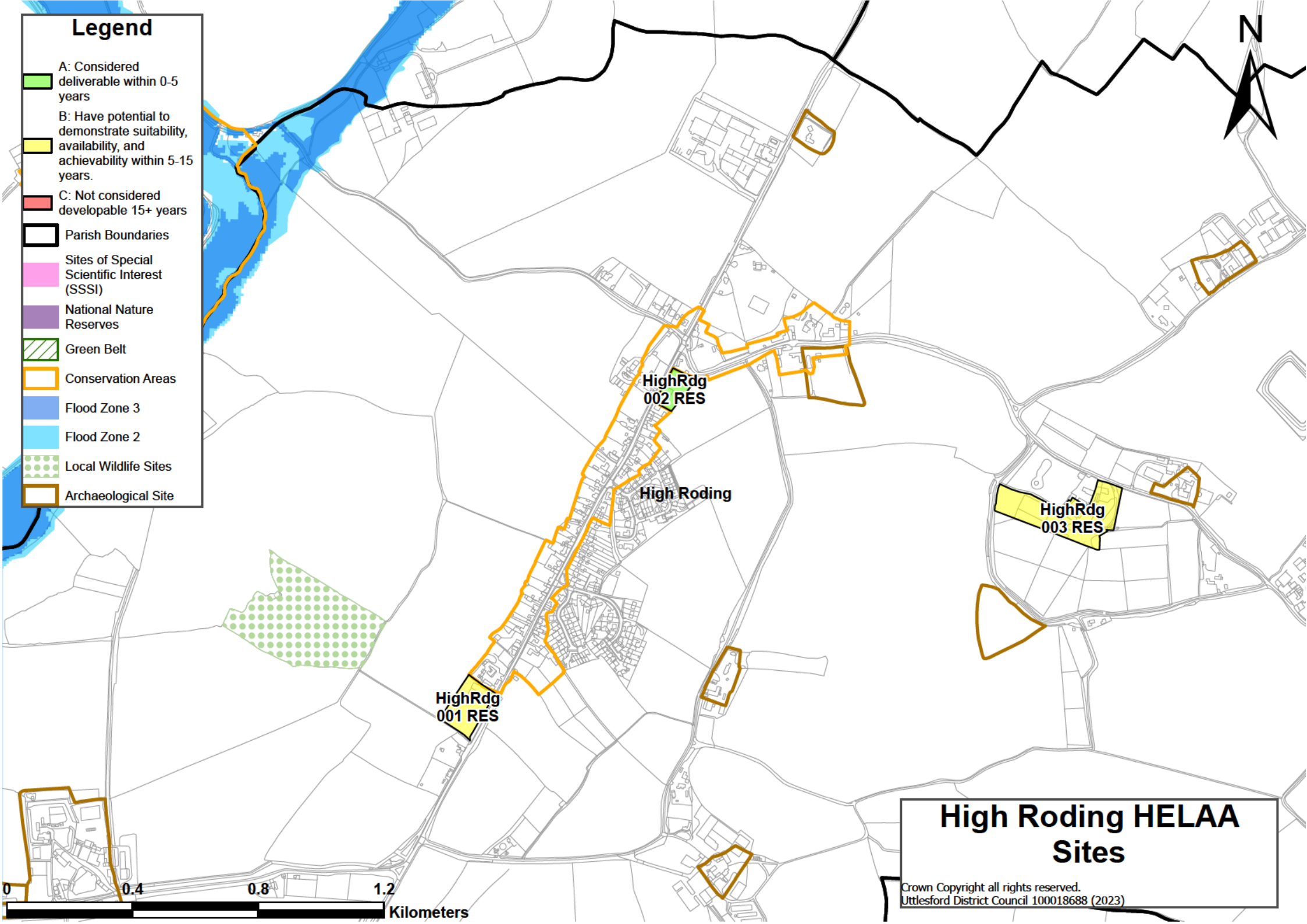
High Easter HELAA Sites



Crown Copyright all rights reserved.
Utlesford District Council 100018688 (2023)

Legend













-  A: Considered deliverable within 0-5 years
-  B: Have potential to demonstrate suitability, availability, and achievability within 5-15 years.
-  C: Not considered developable 15+ years
-  Parish Boundaries
-  Sites of Special Scientific Interest (SSSI)
-  National Nature Reserves
-  Green Belt
-  Conservation Areas
-  Flood Zone 3
-  Flood Zone 2
-  Local Wildlife Sites
-  Archaeological Site

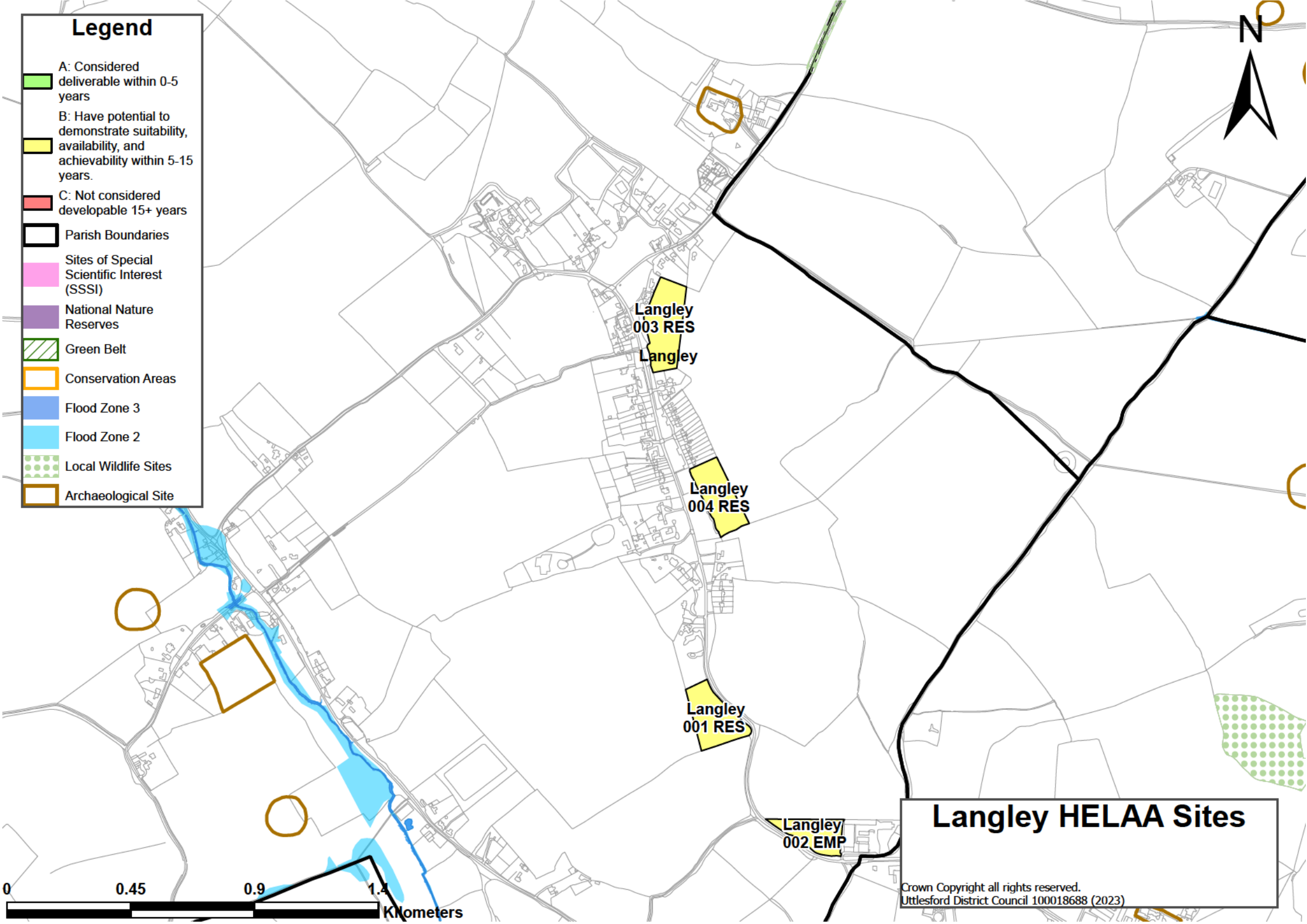


High Roding HELAA Sites

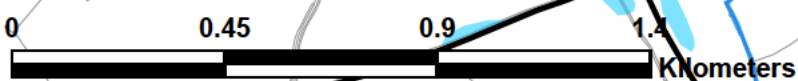
Crown Copyright all rights reserved.
Uttlesford District Council 100018688 (2023)

Legend

-  A: Considered deliverable within 0-5 years
-  B: Have potential to demonstrate suitability, availability, and achievability within 5-15 years.
-  C: Not considered developable 15+ years
-  Parish Boundaries
-  Sites of Special Scientific Interest (SSSI)
-  National Nature Reserves
-  Green Belt
-  Conservation Areas
-  Flood Zone 3
-  Flood Zone 2
-  Local Wildlife Sites
-  Archaeological Site















Langley HELAA Sites



Crown Copyright all rights reserved.
Uttlesford District Council 100018688 (2023)

Legend

-  A: Considered deliverable within 0-5 years
-  B: Have potential to demonstrate suitability, availability, and achievability within 5-15 years.
-  C: Not considered developable 15+ years
-  Parish Boundaries
-  Sites of Special Scientific Interest (SSSI)
-  National Nature Reserves
-  Green Belt
-  Conservation Areas
-  Flood Zone 3
-  Flood Zone 2
-  Local Wildlife Sites
-  Archaeological Site




LeadenRdg
002 RES

Leaden Roding













LeadenRdg
001 RES

Leaden Roding HELAA Sites

Crown Copyright all rights reserved.
Uttlesford District Council 100018688 (2023)



Legend

-  A: Considered deliverable within 0-5 years
-  B: Have potential to demonstrate suitability, availability, and achievability within 5-15 years.
-  C: Not considered developable 15+ years
-  Parish Boundaries
-  Sites of Special Scientific Interest (SSSI)
-  National Nature Reserves
-  Green Belt
-  Conservation Areas
-  Flood Zone 3
-  Flood Zone 2
-  Local Wildlife Sites
-  Archaeological Site



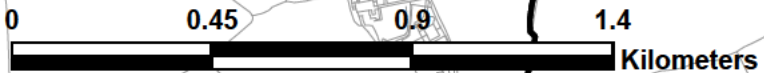
GtEaston
003 RES

Lindsell
001 RES

Lindsell

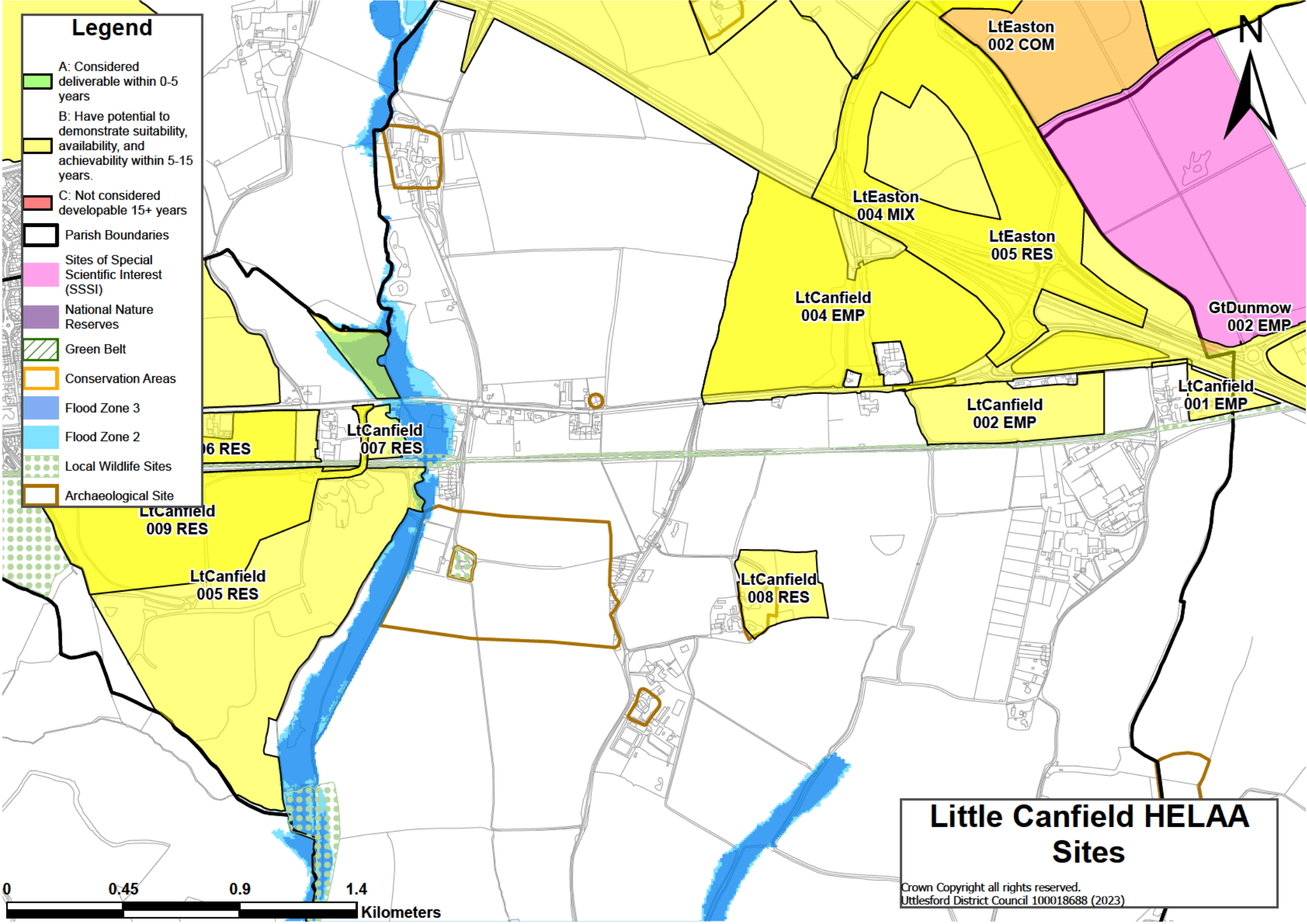
Lindsell HELAA Sites

Crown Copyright all rights reserved.
Uttlesford District Council 100018688 (2023)



Legend

- A: Considered deliverable within 0-5 years
- B: Have potential to demonstrate suitability, availability, and achievability within 5-15 years.
- C: Not considered developable 15+ years
- Parish Boundaries
- Sites of Special Scientific Interest (SSSI)
- National Nature Reserves
- Green Belt
- Conservation Areas
- Flood Zone 3
- Flood Zone 2
- Local Wildlife Sites
- Archaeological Site



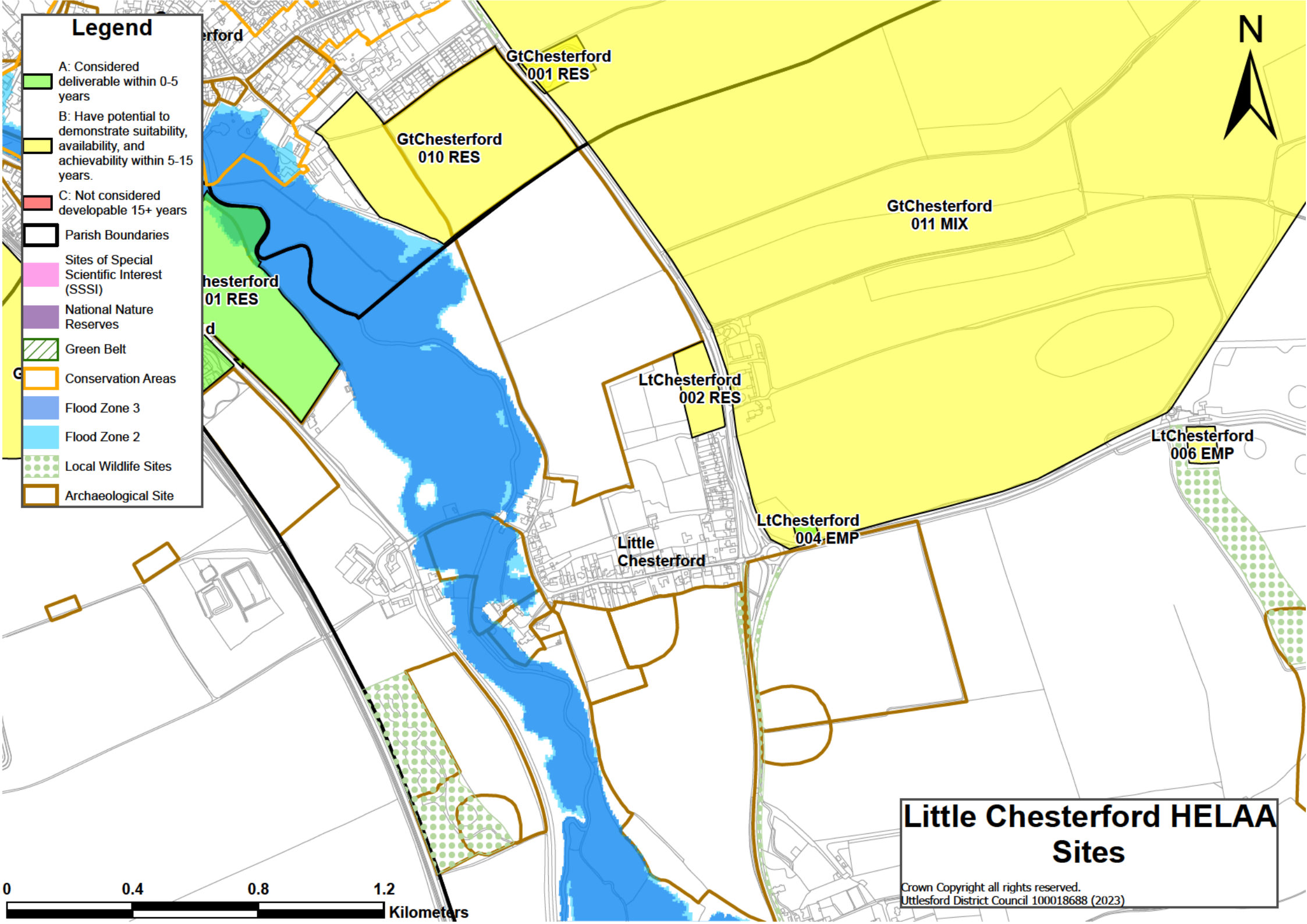
Little Canfield HELAA Sites

Crown Copyright all rights reserved.
Uttlesford District Council 100018688 (2023)

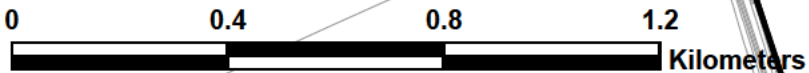


Legend

- A: Considered deliverable within 0-5 years
- B: Have potential to demonstrate suitability, availability, and achievability within 5-15 years.
- C: Not considered developable 15+ years
- Parish Boundaries
- Sites of Special Scientific Interest (SSSI)
- National Nature Reserves
- Green Belt
- Conservation Areas
- Flood Zone 3
- Flood Zone 2
- Local Wildlife Sites
- Archaeological Site















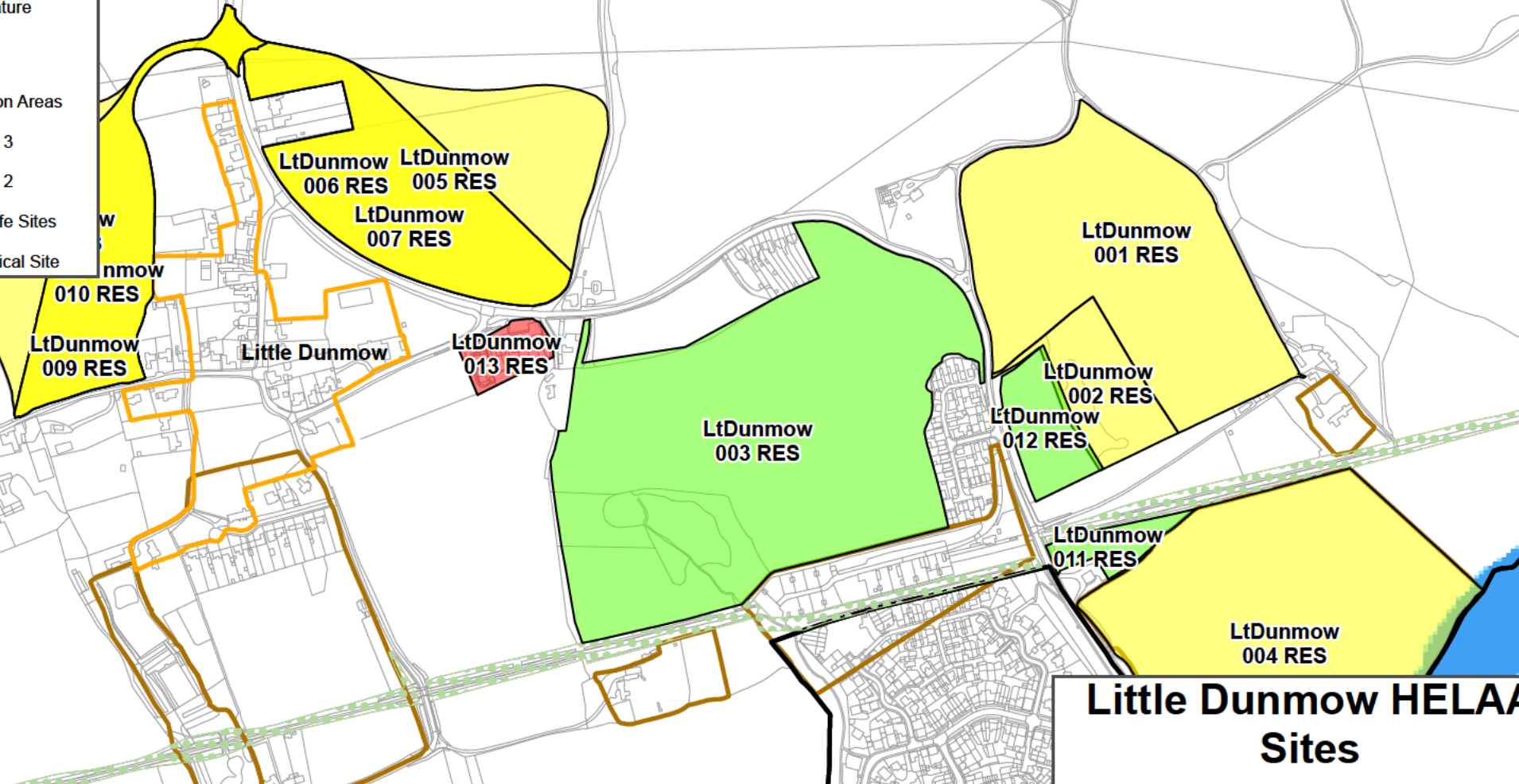
Little Chesterford HELAA Sites



Crown Copyright all rights reserved.
 Uttlesford District Council 100018688 (2023)


Legend

-  A: Considered deliverable within 0-5 years
-  B: Have potential to demonstrate suitability, availability, and achievability within 5-15 years.
-  C: Not considered developable 15+ years
-  Parish Boundaries
-  Sites of Special Scientific Interest (SSSI)
-  National Nature Reserves
-  Green Belt
-  Conservation Areas
-  Flood Zone 3
-  Flood Zone 2
-  Local Wildlife Sites
-  Archaeological Site

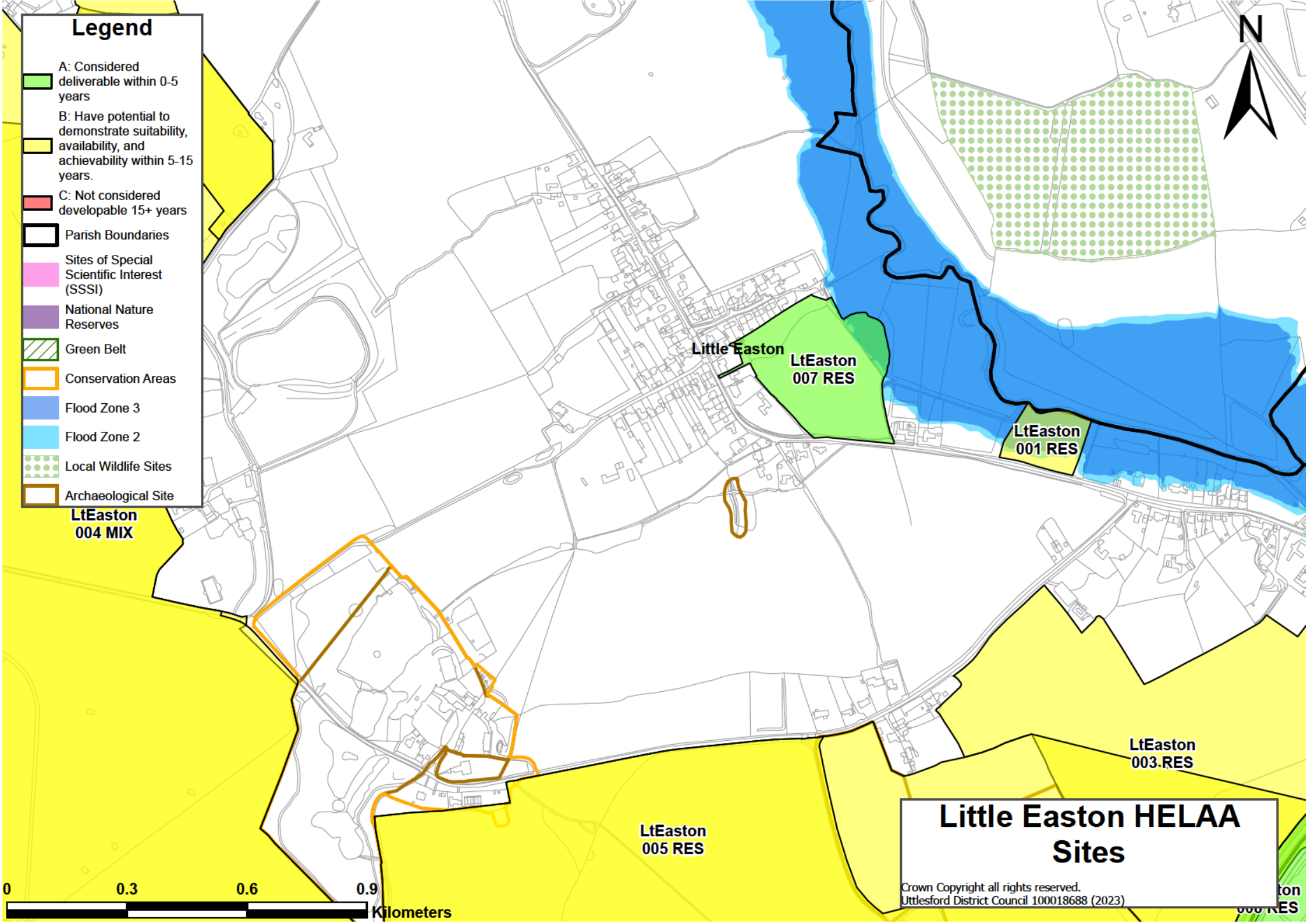


Little Dunmow HELAA Sites

Crown Copyright all rights reserved.
Utlesford District Council 100018688 (2023)




- ### Legend
- A: Considered deliverable within 0-5 years
 - B: Have potential to demonstrate suitability, availability, and achievability within 5-15 years.
 - C: Not considered developable 15+ years
 - Parish Boundaries
 - Sites of Special Scientific Interest (SSSI)
 - National Nature Reserves
 - Green Belt
 - Conservation Areas
 - Flood Zone 3
 - Flood Zone 2
 - Local Wildlife Sites
 - Archaeological Site



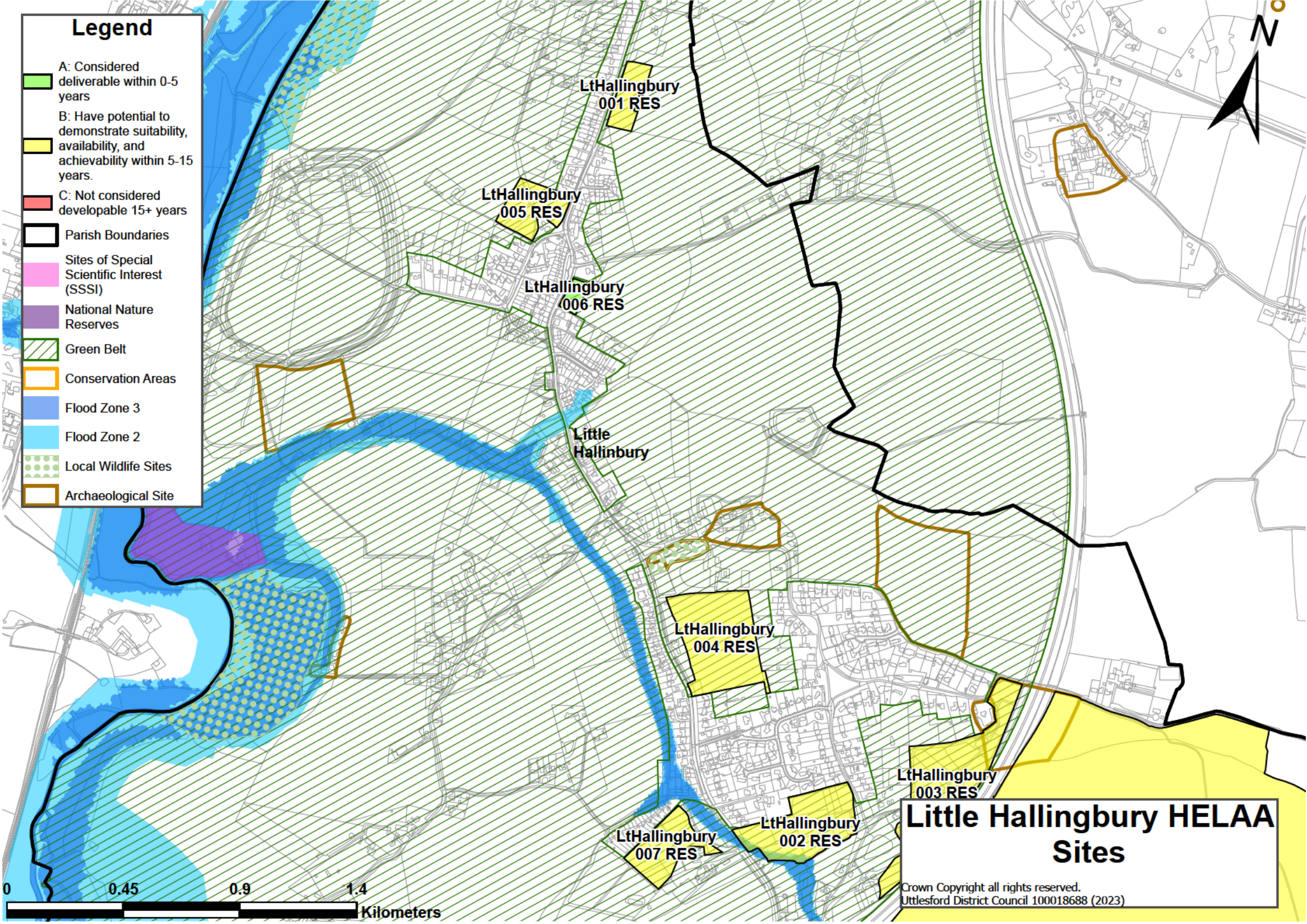
Little Easton HELAA Sites

Crown Copyright all rights reserved.
 Uttlesford District Council 100018688 (2023)



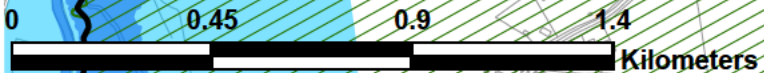
Legend

- A: Considered deliverable within 0-5 years
- B: Have potential to demonstrate suitability, availability, and achievability within 5-15 years.
- C: Not considered developable 15+ years
- Parish Boundaries
- Sites of Special Scientific Interest (SSSI)
- National Nature Reserves
- Green Belt
- Conservation Areas
- Flood Zone 3
- Flood Zone 2
- Local Wildlife Sites
- Archaeological Site















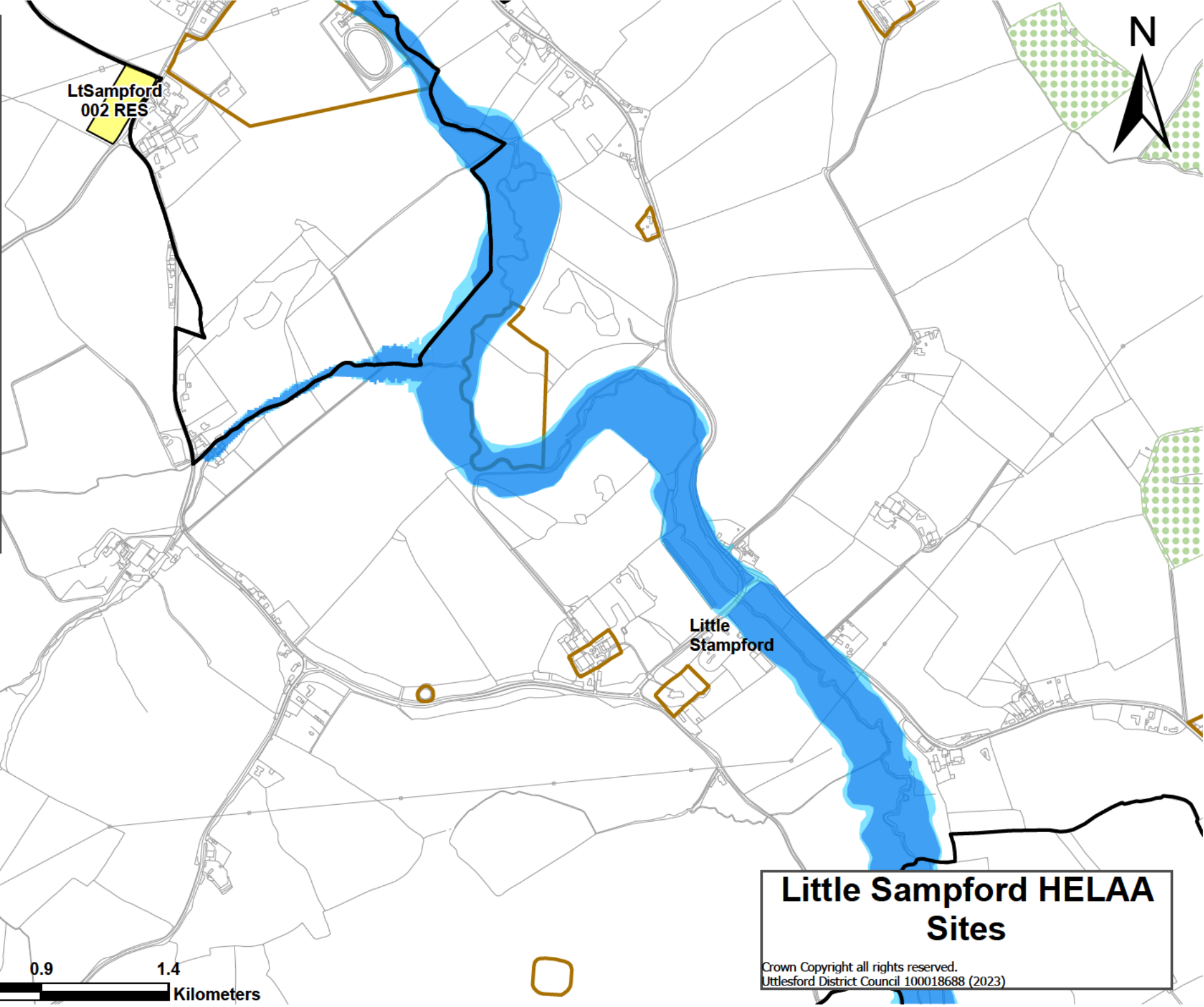
Little Hallingbury HELAA Sites

Crown Copyright all rights reserved.
Uttlesford District Council 100018688 (2023)



Legend

-  A: Considered deliverable within 0-5 years
-  B: Have potential to demonstrate suitability, availability, and achievability within 5-15 years.
-  C: Not considered developable 15+ years
-  Parish Boundaries
-  Sites of Special Scientific Interest (SSSI)
-  National Nature Reserves
-  Green Belt
-  Conservation Areas
-  Flood Zone 3
-  Flood Zone 2
-  Local Wildlife Sites
-  Archaeological Site
















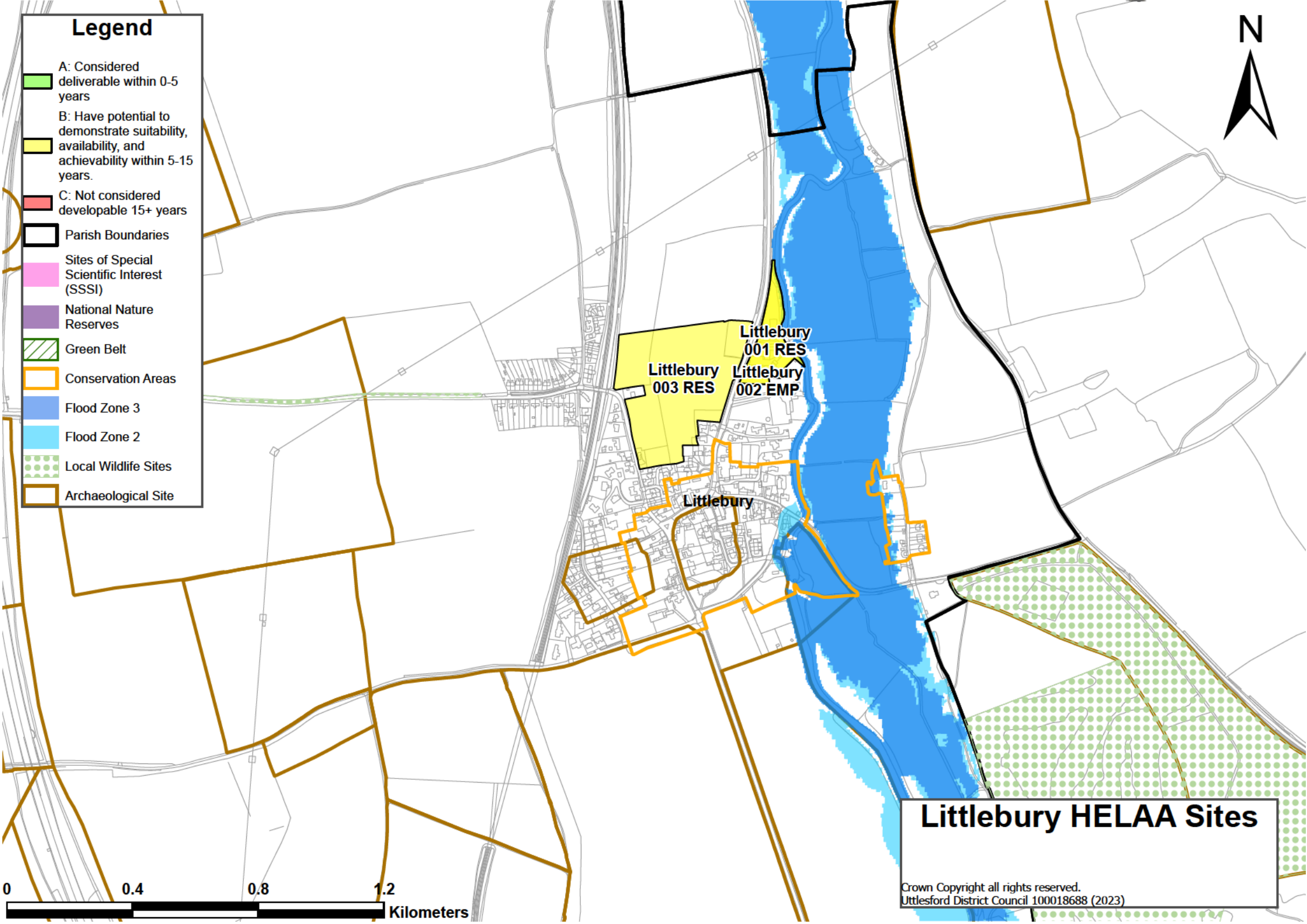
Little Sampford HELAA Sites

Crown Copyright all rights reserved.
Utlesford District Council 100018688 (2023)

0 0.45 0.9 1.4 Kilometers

Legend













-  A: Considered deliverable within 0-5 years
-  B: Have potential to demonstrate suitability, availability, and achievability within 5-15 years.
-  C: Not considered developable 15+ years
-  Parish Boundaries
-  Sites of Special Scientific Interest (SSSI)
-  National Nature Reserves
-  Green Belt
-  Conservation Areas
-  Flood Zone 3
-  Flood Zone 2
-  Local Wildlife Sites
-  Archaeological Site



Littlebury HELAA Sites

Crown Copyright all rights reserved.
Uttlesford District Council 100018688 (2023)

Legend

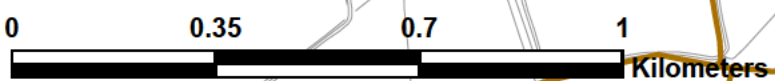
-  A: Considered deliverable within 0-5 years
-  B: Have potential to demonstrate suitability, availability, and achievability within 5-15 years.
-  C: Not considered developable 15+ years
-  Parish Boundaries
-  Sites of Special Scientific Interest (SSSI)
-  National Nature Reserves
-  Green Belt
-  Conservation Areas
-  Flood Zone 3
-  Flood Zone 2
-  Local Wildlife Sites
-  Archaeological Site



**Manuden
001 RES**

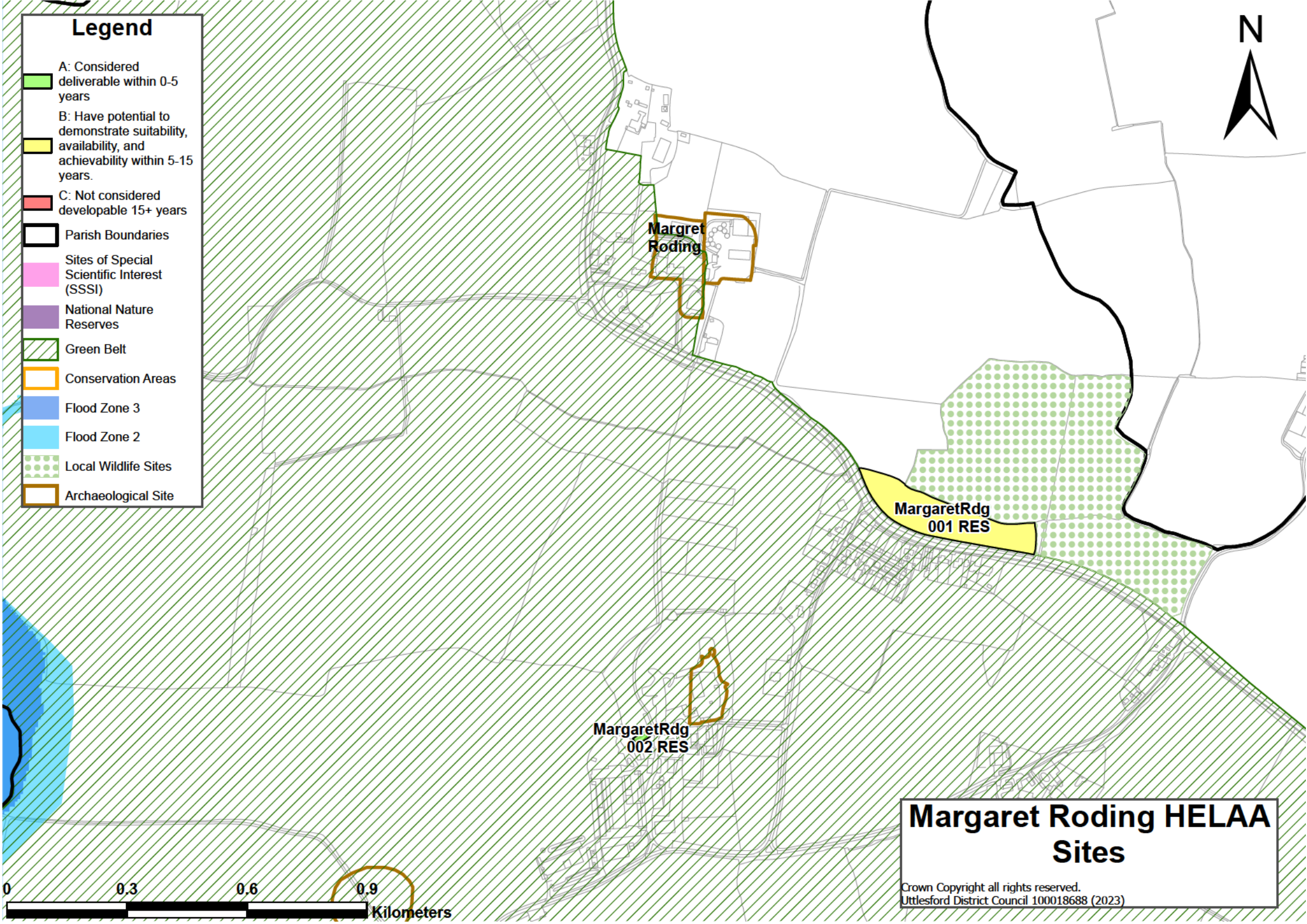
Manuden

Manuden HELAA Sites



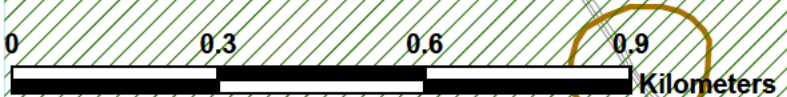
Crown Copyright all rights reserved.
Uttesford District Council 100018688 (2023)

- ### Legend
- A: Considered deliverable within 0-5 years
 - B: Have potential to demonstrate suitability, availability, and achievability within 5-15 years.
 - C: Not considered developable 15+ years
 - Parish Boundaries
 - Sites of Special Scientific Interest (SSSI)
 - National Nature Reserves
 - Green Belt
 - Conservation Areas
 - Flood Zone 3
 - Flood Zone 2
 - Local Wildlife Sites
 - Archaeological Site



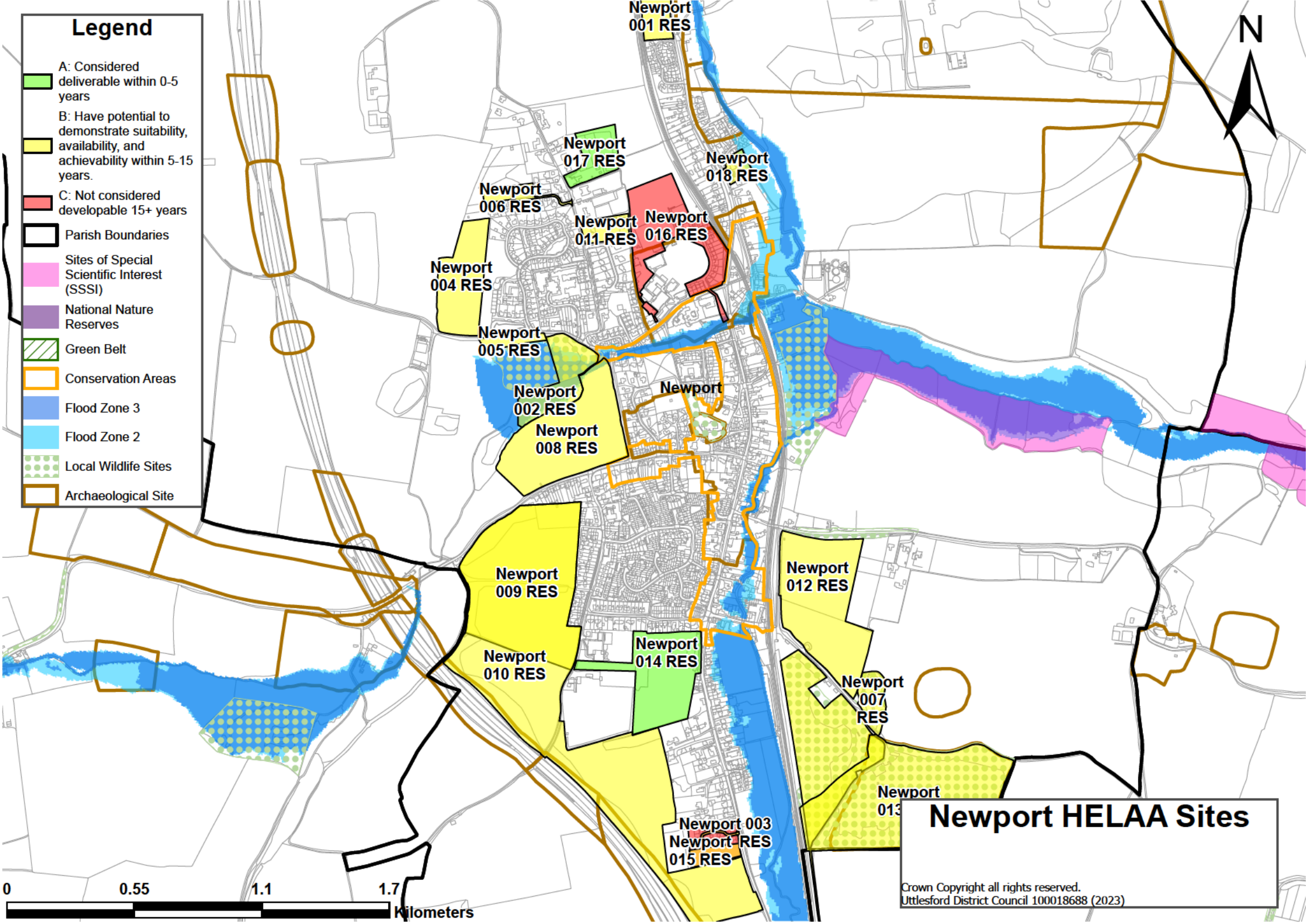
Margaret Roding HELAA Sites

Crown Copyright all rights reserved.
Uttlesford District Council 100018688 (2023)



Legend

- A: Considered deliverable within 0-5 years
- B: Have potential to demonstrate suitability, availability, and achievability within 5-15 years.
- C: Not considered developable 15+ years
- Parish Boundaries
- Sites of Special Scientific Interest (SSSI)
- National Nature Reserves
- Green Belt
- Conservation Areas
- Flood Zone 3
- Flood Zone 2
- Local Wildlife Sites
- Archaeological Site

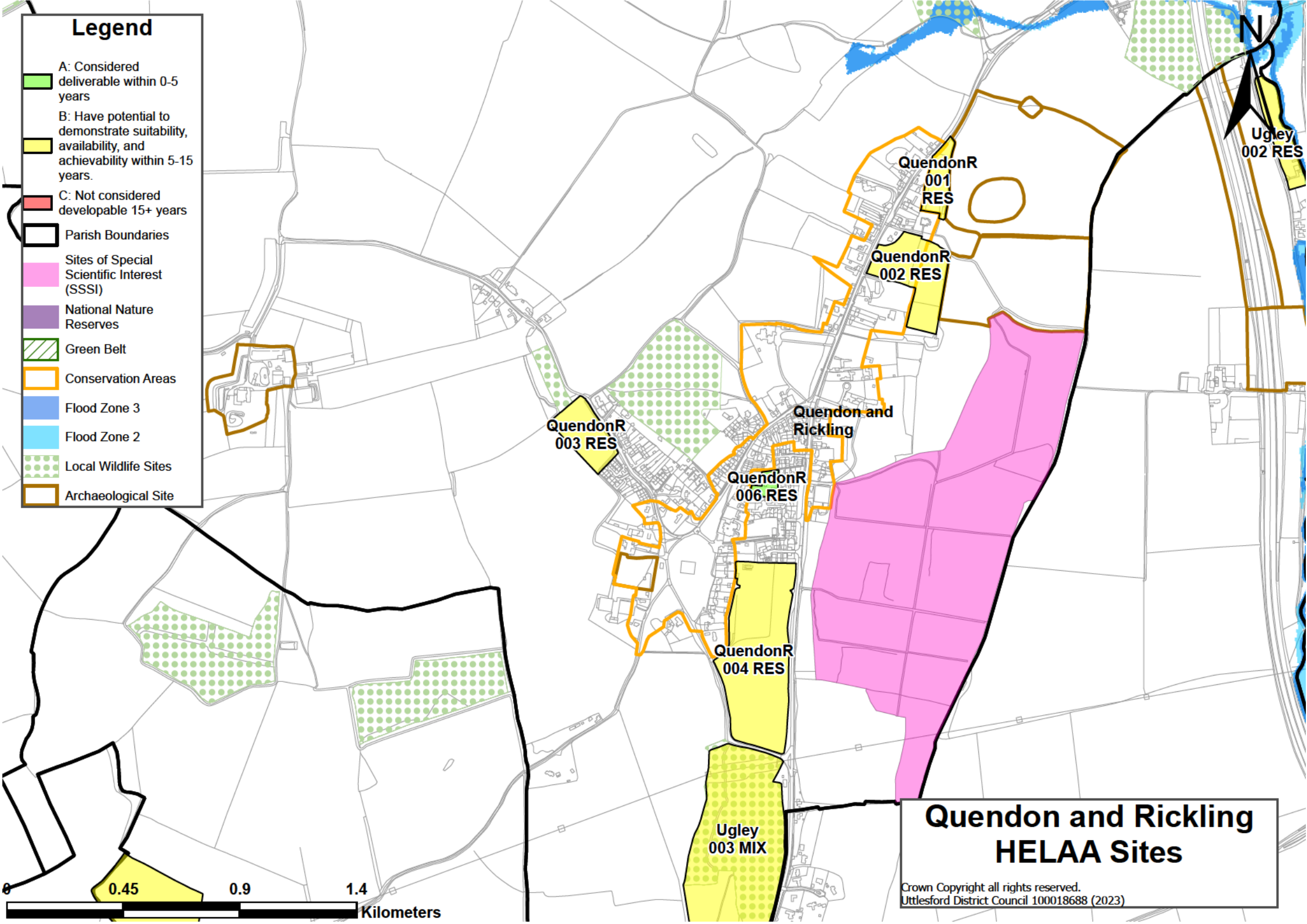


Newport HELAA Sites

Crown Copyright all rights reserved.
Utlesford District Council 100018688 (2023)

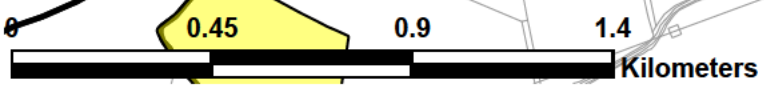
Legend

- A: Considered deliverable within 0-5 years
- B: Have potential to demonstrate suitability, availability, and achievability within 5-15 years.
- C: Not considered developable 15+ years
- Parish Boundaries
- Sites of Special Scientific Interest (SSSI)
- National Nature Reserves
- Green Belt
- Conservation Areas
- Flood Zone 3
- Flood Zone 2
- Local Wildlife Sites
- Archaeological Site



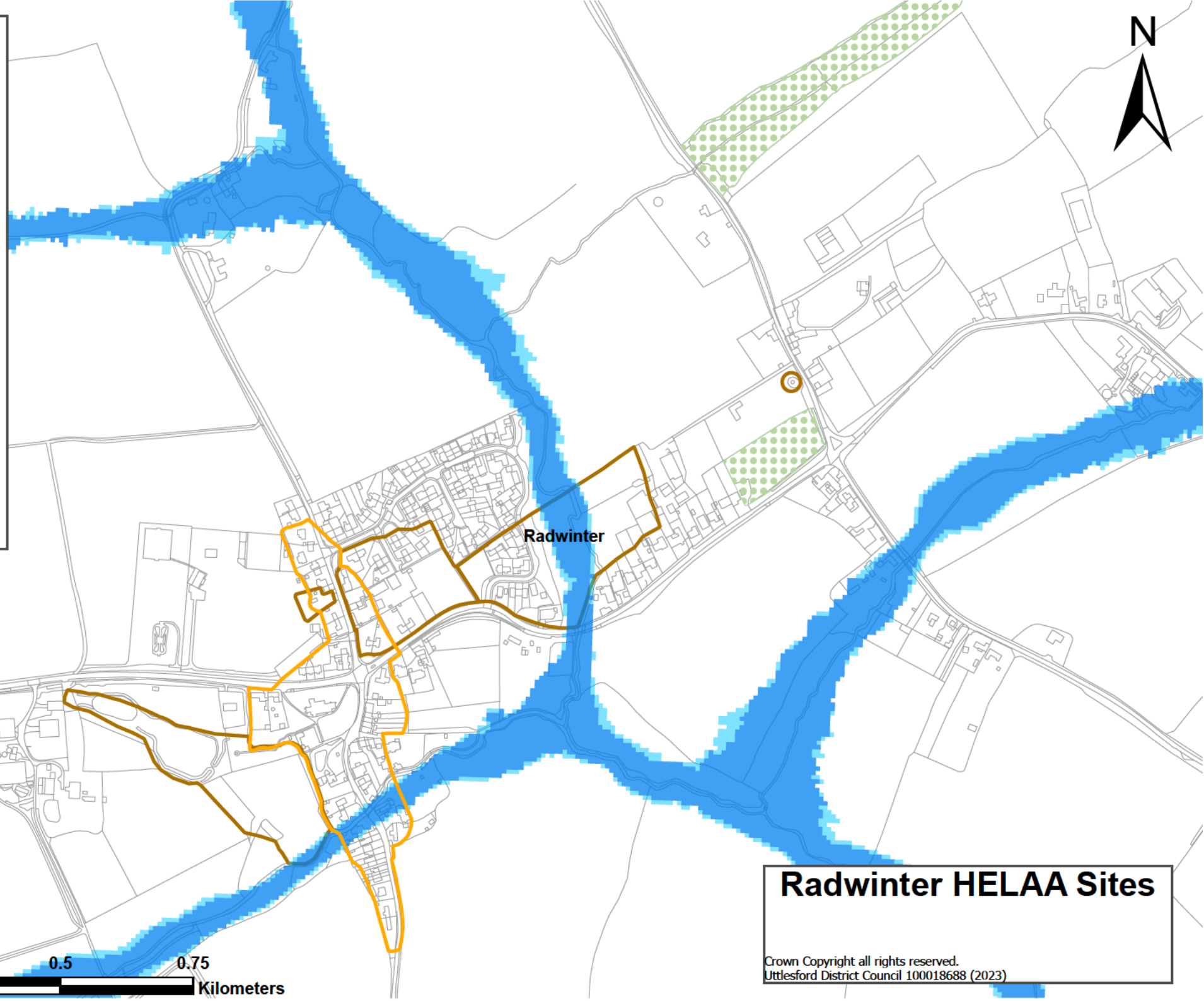
Quendon and Rickling HELAA Sites

Crown Copyright all rights reserved.
Uttlesford District Council 100018688 (2023)



Legend

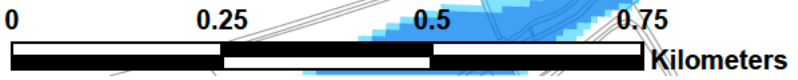
- A: Considered deliverable within 0-5 years
- B: Have potential to demonstrate suitability, availability, and achievability within 5-15 years.
- C: Not considered developable 15+ years
- Parish Boundaries
- Sites of Special Scientific Interest (SSSI)
- National Nature Reserves
- Green Belt
- Conservation Areas
- Flood Zone 3
- Flood Zone 2
- Local Wildlife Sites
- Archaeological Site



Radwinter

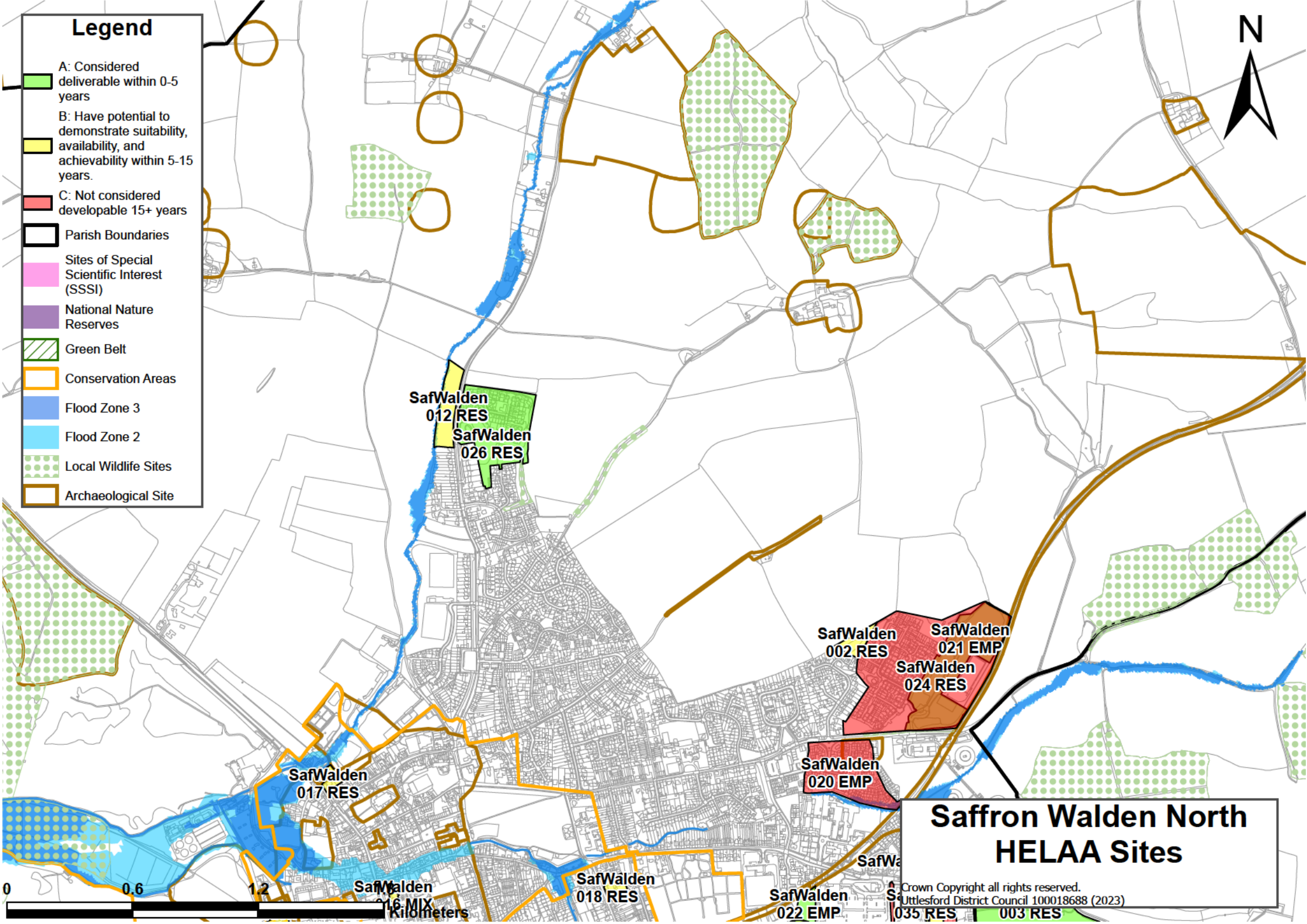
Radwinter HELAA Sites

Crown Copyright all rights reserved.
 Uttlesford District Council 100018688 (2023)



Legend

- A: Considered deliverable within 0-5 years
- B: Have potential to demonstrate suitability, availability, and achievability within 5-15 years.
- C: Not considered developable 15+ years
- Parish Boundaries
- Sites of Special Scientific Interest (SSSI)
- National Nature Reserves
- Green Belt
- Conservation Areas
- Flood Zone 3
- Flood Zone 2
- Local Wildlife Sites
- Archaeological Site



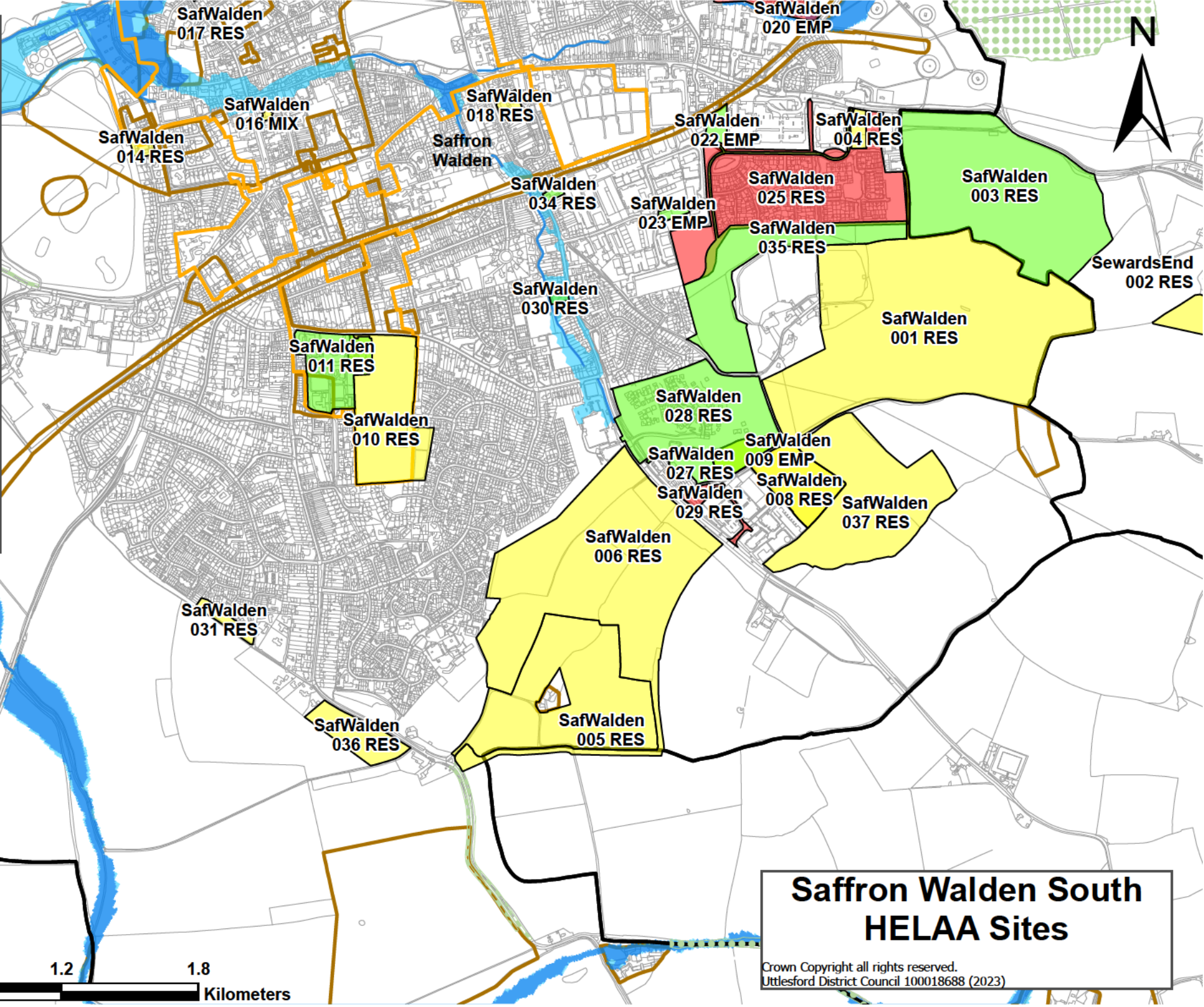
Saffron Walden North HELAA Sites



Crown Copyright all rights reserved.
Saffron Walden District Council 100018688 (2023)

Legend

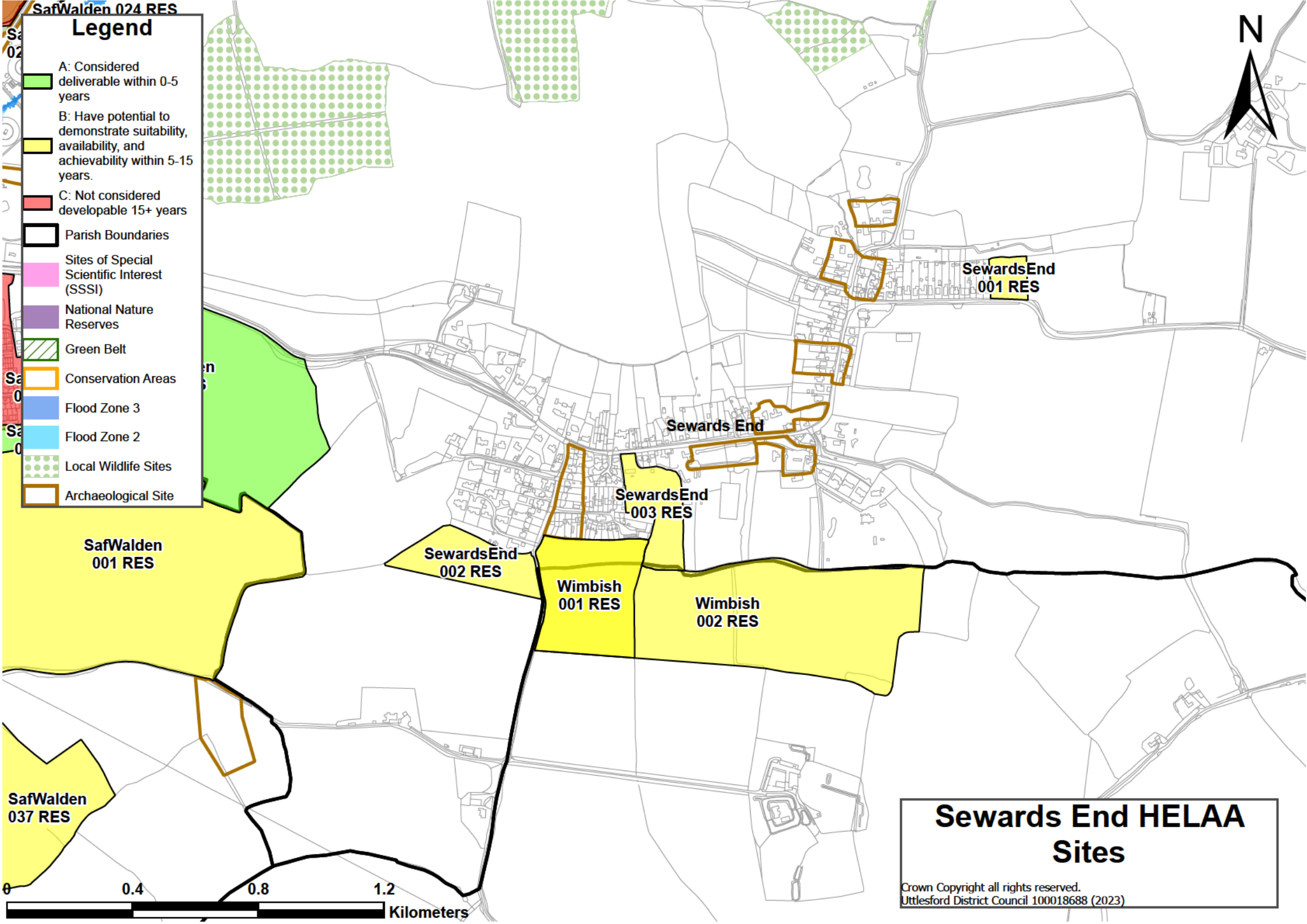
- A: Considered deliverable within 0-5 years
- B: Have potential to demonstrate suitability, availability, and achievability within 5-15 years.
- C: Not considered developable 15+ years
- Parish Boundaries
- Sites of Special Scientific Interest (SSSI)
- National Nature Reserves
- Green Belt
- Conservation Areas
- Flood Zone 3
- Flood Zone 2
- Local Wildlife Sites
- Archaeological Site



Saffron Walden South HELAA Sites

Crown Copyright all rights reserved.
Uttlesford District Council 100018688 (2023)

0 0.6 1.2 1.8 Kilometers



Legend

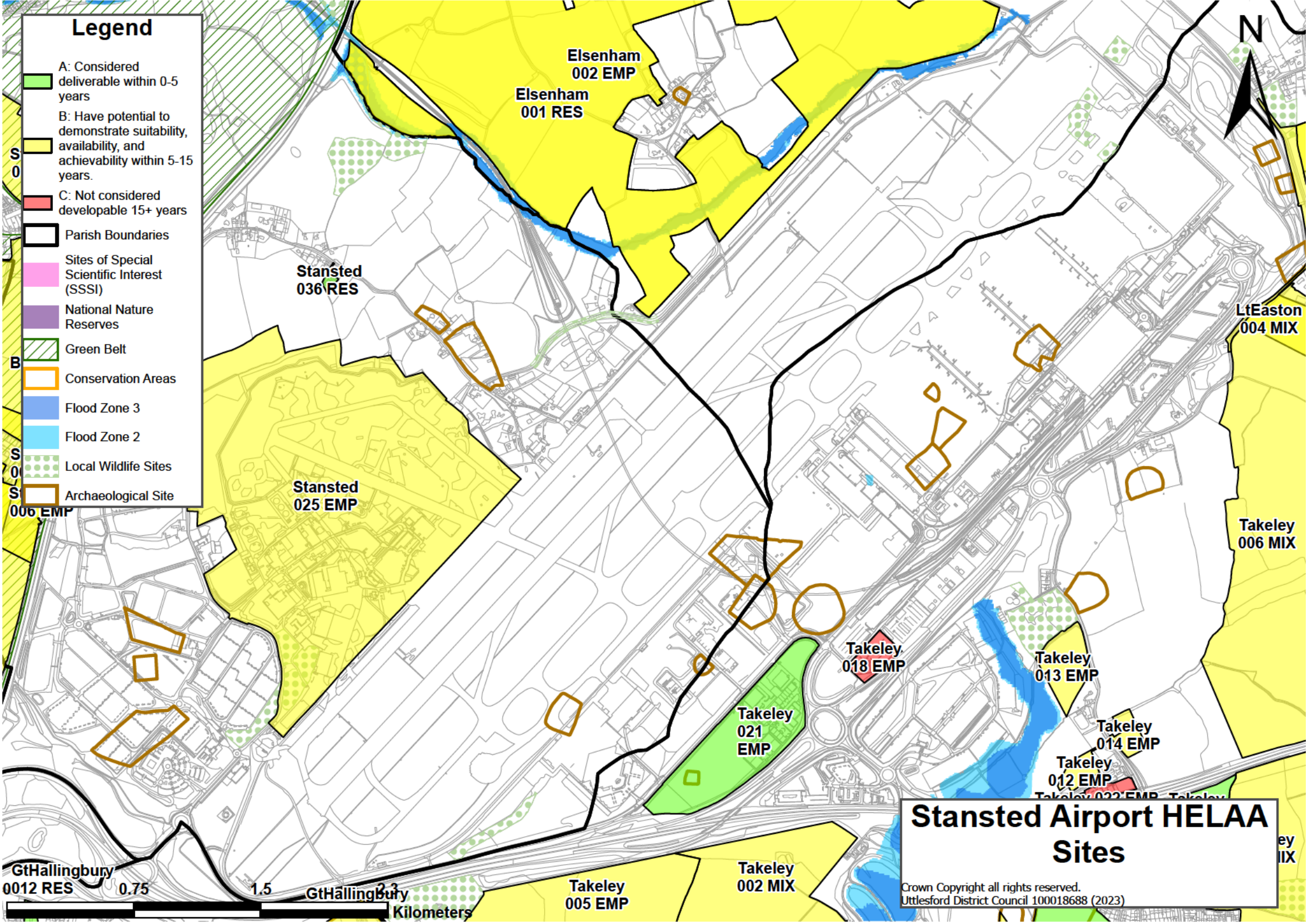
- A: Considered deliverable within 0-5 years
- B: Have potential to demonstrate suitability, availability, and achievability within 5-15 years.
- C: Not considered developable 15+ years
- Parish Boundaries
- Sites of Special Scientific Interest (SSSI)
- National Nature Reserves
- Green Belt
- Conservation Areas
- Flood Zone 3
- Flood Zone 2
- Local Wildlife Sites
- Archaeological Site

Swards End HELAA Sites

Crown Copyright all rights reserved.
 Uttlesford District Council 100018688 (2023)

Legend

- A: Considered deliverable within 0-5 years
- B: Have potential to demonstrate suitability, availability, and achievability within 5-15 years.
- C: Not considered developable 15+ years
- Parish Boundaries
- Sites of Special Scientific Interest (SSSI)
- National Nature Reserves
- Green Belt
- Conservation Areas
- Flood Zone 3
- Flood Zone 2
- Local Wildlife Sites
- Archaeological Site

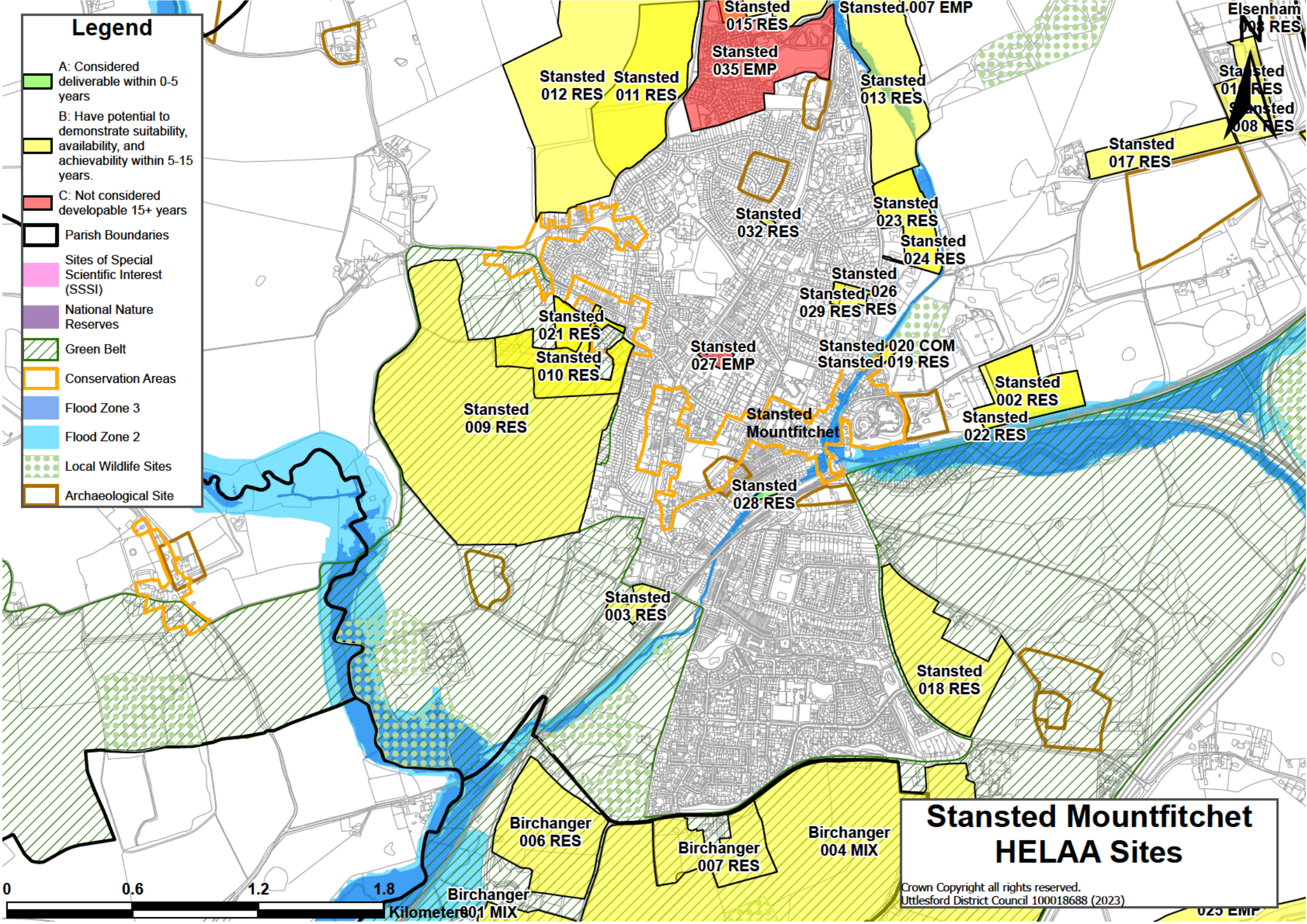


Stansted Airport HELAA Sites

Crown Copyright all rights reserved.
Utlesford District Council 100018688 (2023)

Legend

- A: Considered deliverable within 0-5 years
- B: Have potential to demonstrate suitability, availability, and achievability within 5-15 years.
- C: Not considered developable 15+ years
- Parish Boundaries
- Sites of Special Scientific Interest (SSSI)
- National Nature Reserves
- Green Belt
- Conservation Areas
- Flood Zone 3
- Flood Zone 2
- Local Wildlife Sites
- Archaeological Site




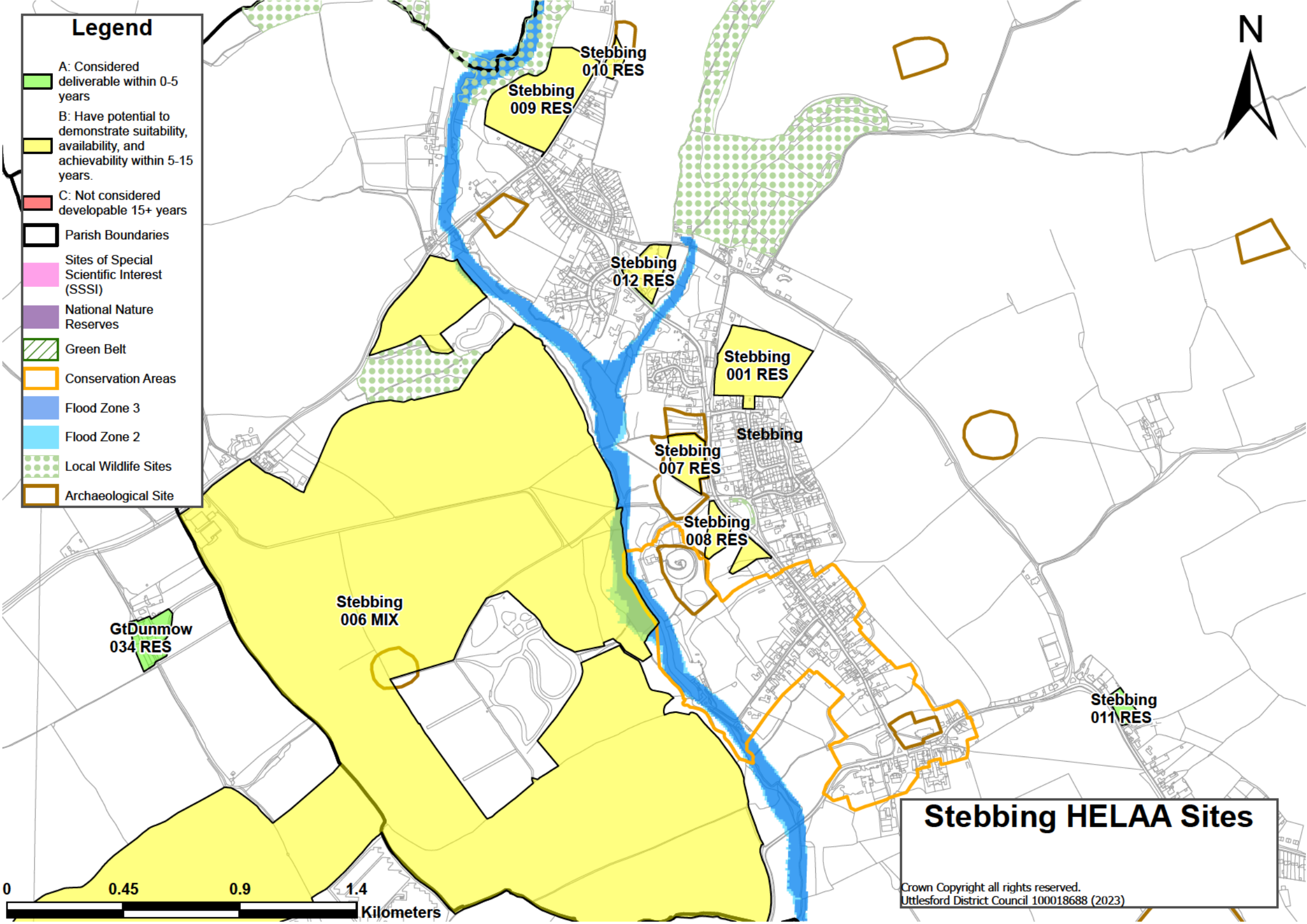
Stansted Mountfitchet HELAA Sites

Crown Copyright all rights reserved.
 Uttlesford District Council 100018688 (2023)



Legend













- A: Considered deliverable within 0-5 years
- B: Have potential to demonstrate suitability, availability, and achievability within 5-15 years.
- C: Not considered developable 15+ years
- Parish Boundaries
- Sites of Special Scientific Interest (SSSI)
- National Nature Reserves
- Green Belt
- Conservation Areas
- Flood Zone 3
- Flood Zone 2
- Local Wildlife Sites
- Archaeological Site

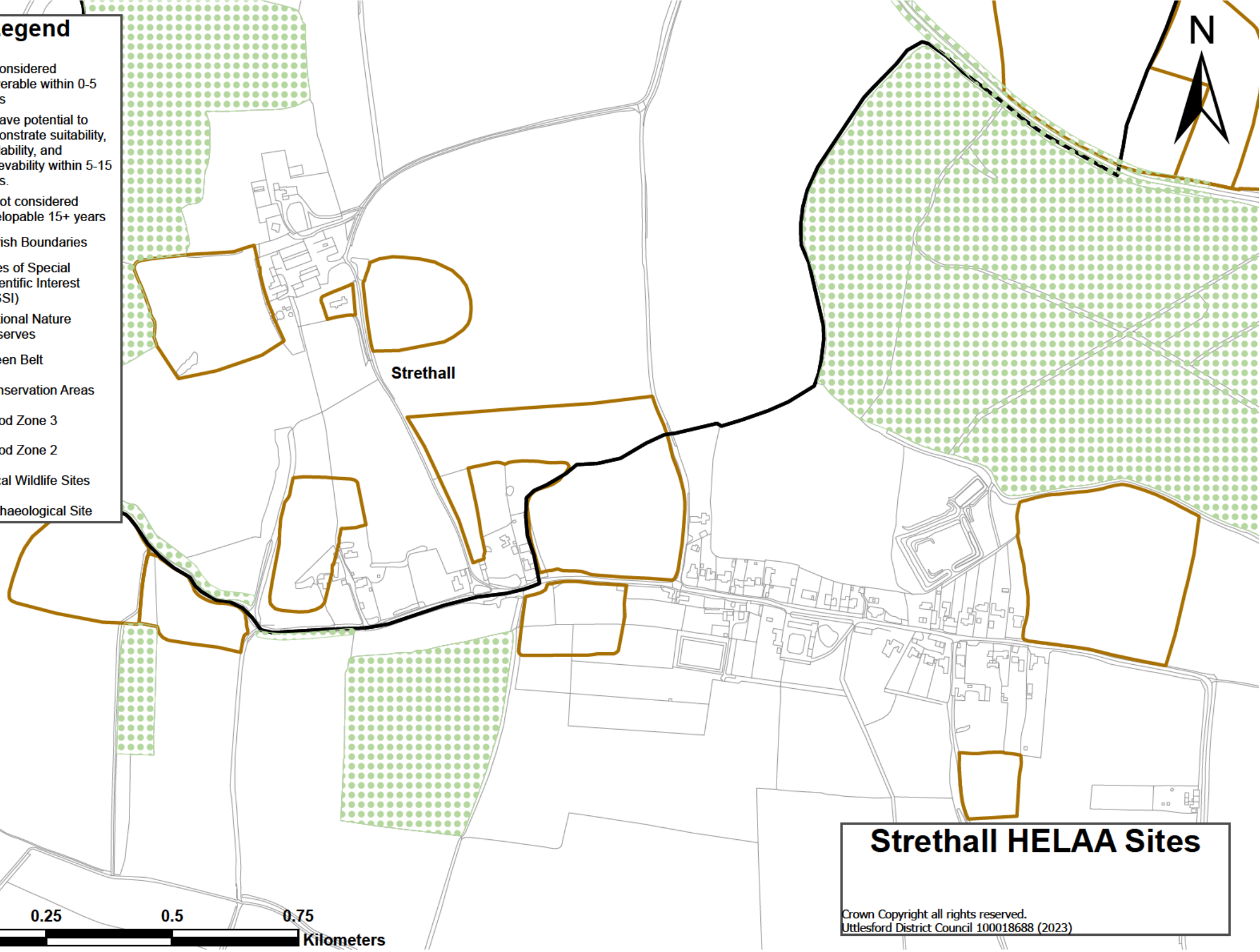


Stebbing HELAA Sites

Crown Copyright all rights reserved.
Uttesford District Council 100018688 (2023)


Legend

-  A: Considered deliverable within 0-5 years
-  B: Have potential to demonstrate suitability, availability, and achievability within 5-15 years.
-  C: Not considered developable 15+ years
-  Parish Boundaries
-  Sites of Special Scientific Interest (SSSI)
-  National Nature Reserves
-  Green Belt
-  Conservation Areas
-  Flood Zone 3
-  Flood Zone 2
-  Local Wildlife Sites
-  Archaeological Site



Strethall

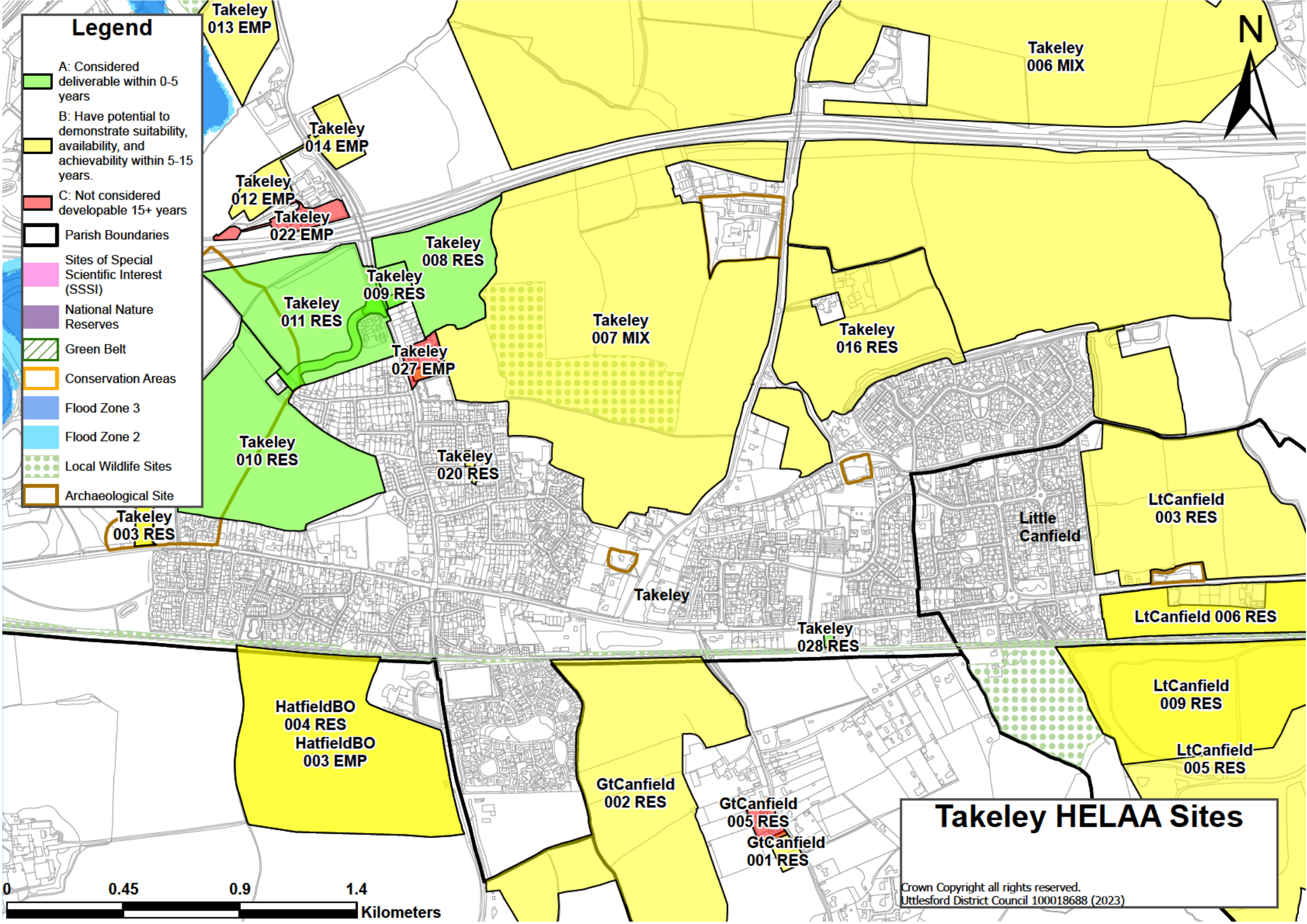
Strethall HELAA Sites



Crown Copyright all rights reserved.
Uttlesford District Council 100018688 (2023)


Legend

- A: Considered deliverable within 0-5 years
- B: Have potential to demonstrate suitability, availability, and achievability within 5-15 years.
- C: Not considered developable 15+ years
- Parish Boundaries
- Sites of Special Scientific Interest (SSSI)
- National Nature Reserves
- Green Belt
- Conservation Areas
- Flood Zone 3
- Flood Zone 2
- Local Wildlife Sites
- Archaeological Site















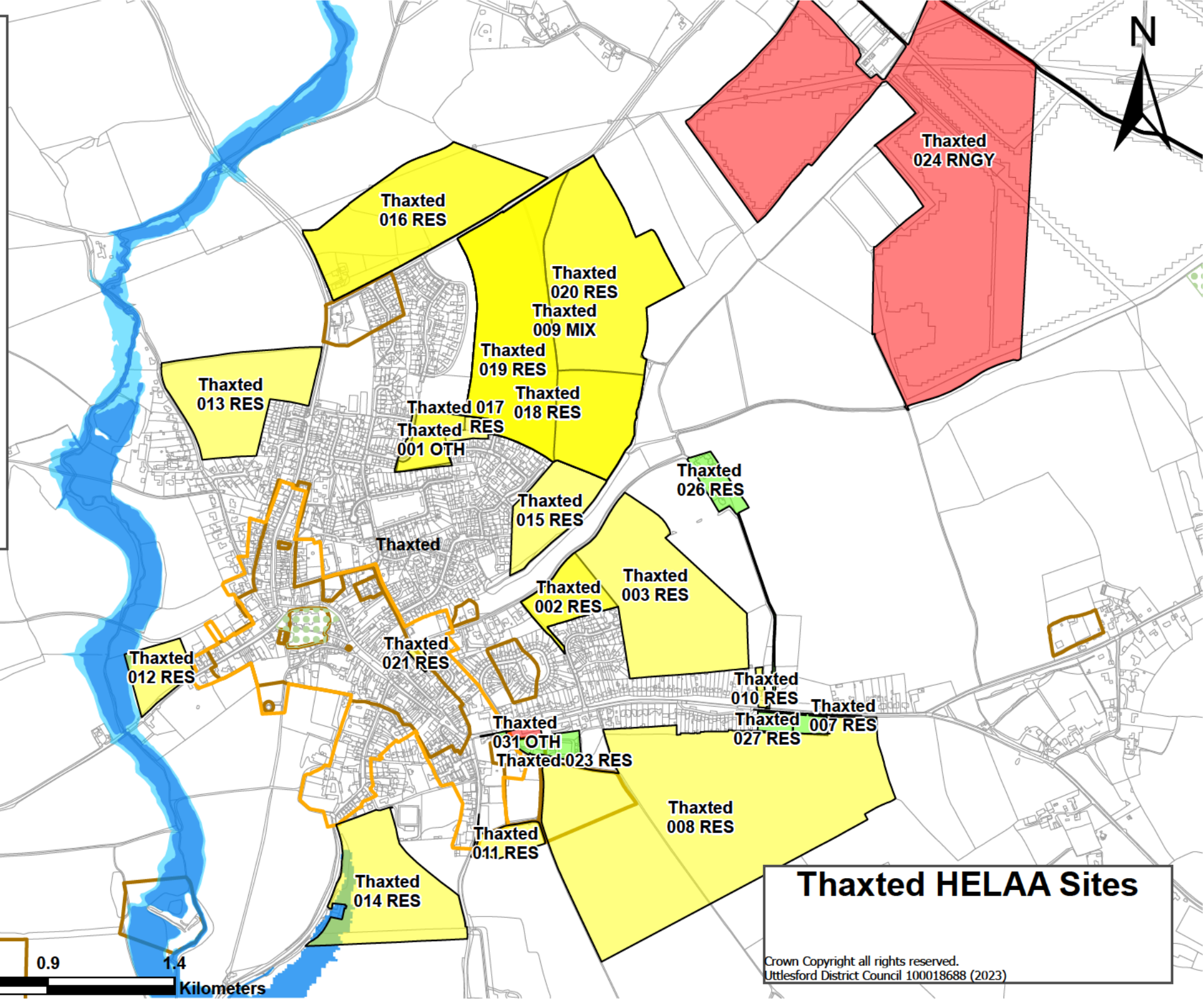
Takeley HELAA Sites

Crown Copyright all rights reserved.
Uttlesford District Council 100018688 (2023)















Legend

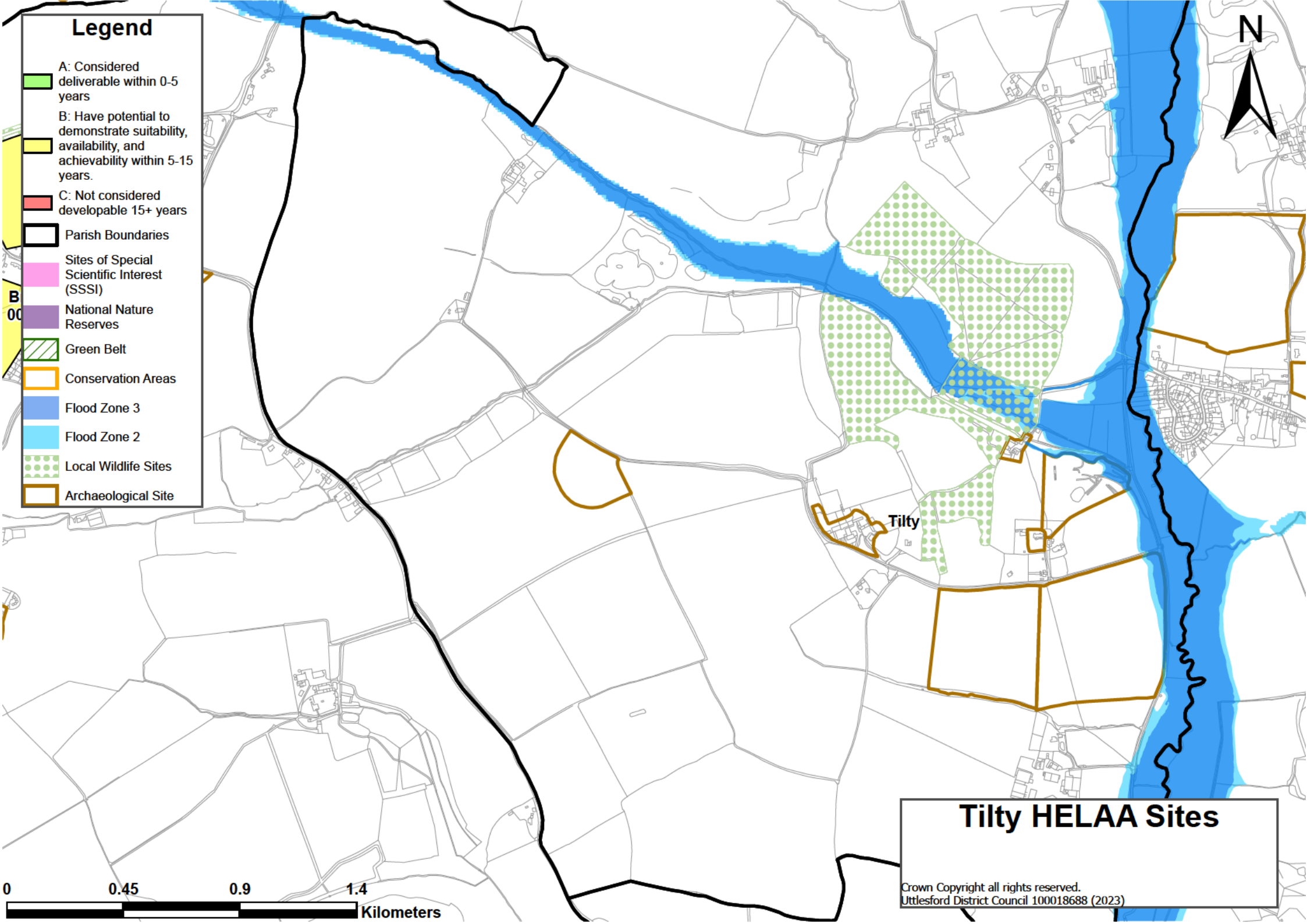
-  A: Considered deliverable within 0-5 years
-  B: Have potential to demonstrate suitability, availability, and achievability within 5-15 years.
-  C: Not considered developable 15+ years
-  Parish Boundaries
-  Sites of Special Scientific Interest (SSSI)
-  National Nature Reserves
-  Green Belt
-  Conservation Areas
-  Flood Zone 3
-  Flood Zone 2
-  Local Wildlife Sites
-  Archaeological Site



Thaxted HELAA Sites

Legend

-  A: Considered deliverable within 0-5 years
-  B: Have potential to demonstrate suitability, availability, and achievability within 5-15 years.
-  C: Not considered developable 15+ years
-  Parish Boundaries
-  Sites of Special Scientific Interest (SSSI)
-  National Nature Reserves
-  Green Belt
-  Conservation Areas
-  Flood Zone 3
-  Flood Zone 2
-  Local Wildlife Sites
-  Archaeological Site















Tilty

Tilty HELAA Sites

Crown Copyright all rights reserved.
Utlesford District Council 100018688 (2023)

Legend

-  A: Considered deliverable within 0-5 years
-  B: Have potential to demonstrate suitability, availability, and achievability within 5-15 years.
-  C: Not considered developable 15+ years
-  Parish Boundaries
-  Sites of Special Scientific Interest (SSSI)
-  National Nature Reserves
-  Green Belt
-  Conservation Areas
-  Flood Zone 3
-  Flood Zone 2
-  Local Wildlife Sites
-  Archaeological Site

N



Ugley 003 MIX

Ugley

Ugley 005 RES

Ugley 001 RES

Stansted 012 RES

Stansted 015 RES

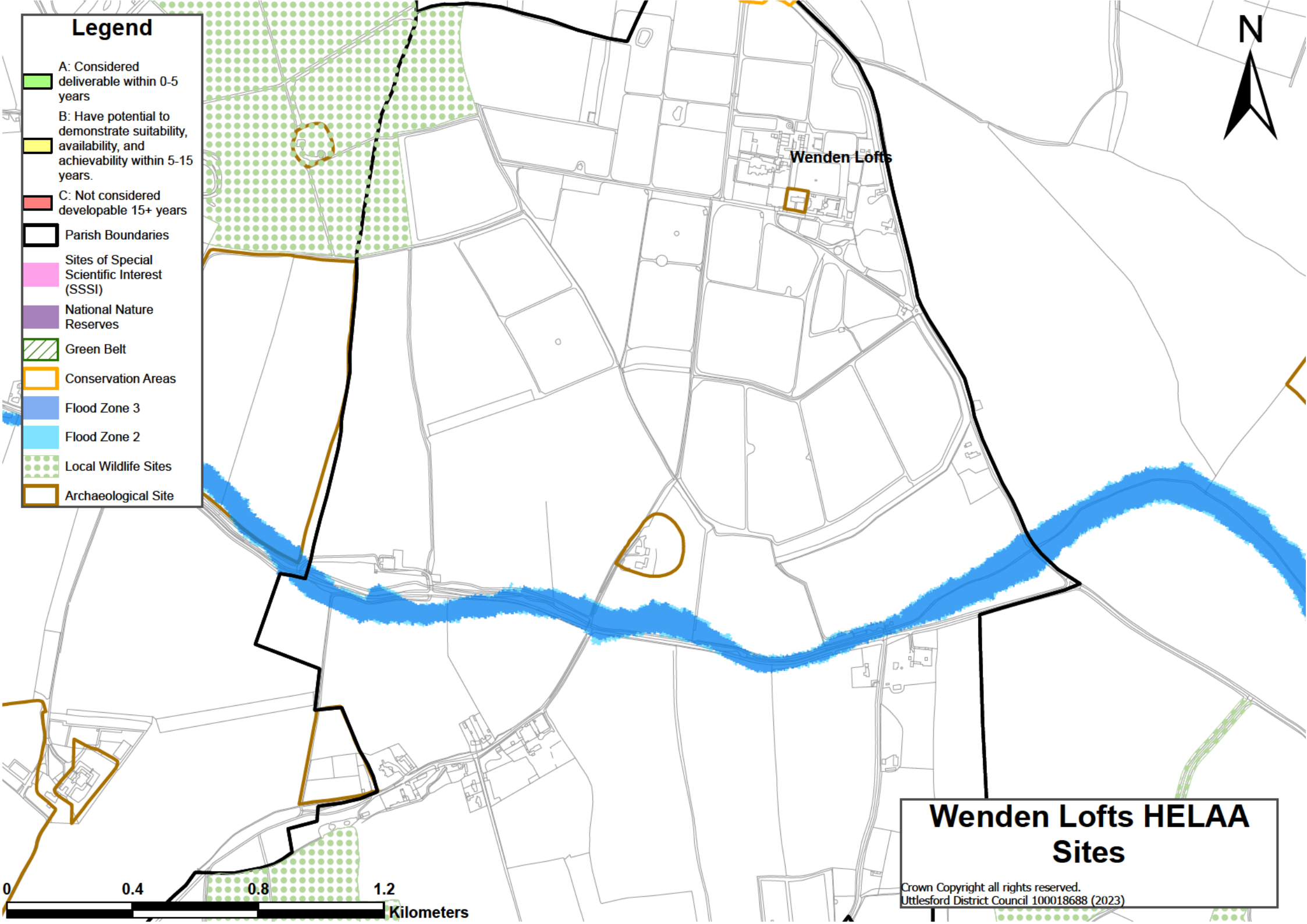
Henham 001 RES
Henham 010 RES
Ugley 004 RES
Henham 012 RES
Henham 002 RES

Ugley HELAA Sites



Legend


- A: Considered deliverable within 0-5 years
- B: Have potential to demonstrate suitability, availability, and achievability within 5-15 years.
- C: Not considered developable 15+ years
- Parish Boundaries
- Sites of Special Scientific Interest (SSSI)
- National Nature Reserves
- Green Belt
- Conservation Areas
- Flood Zone 3
- Flood Zone 2
- Local Wildlife Sites
- Archaeological Site















Wenden Lofts

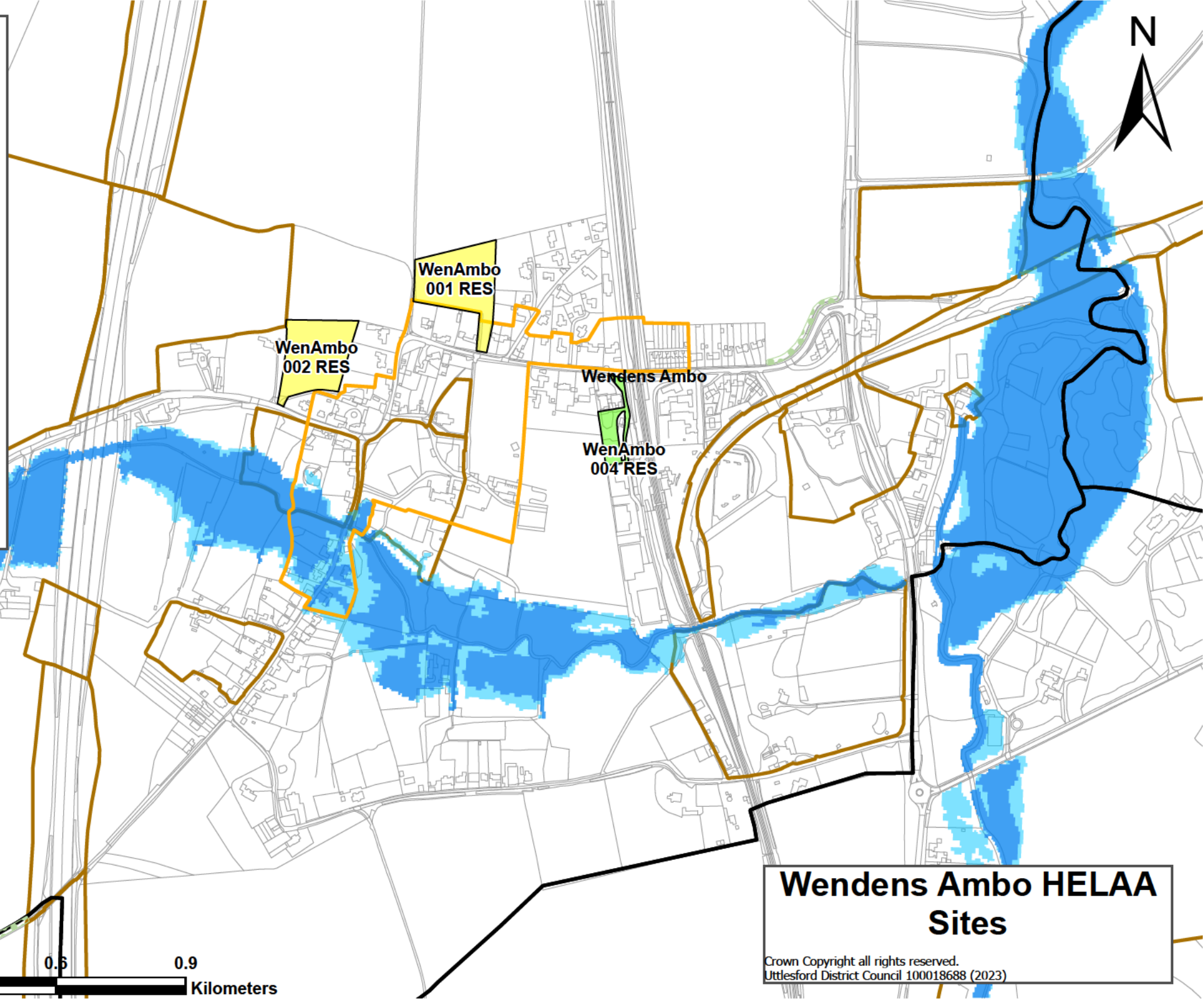
Wenden Lofts HELAA Sites

Crown Copyright all rights reserved.
Uttesford District Council 100018688 (2023)



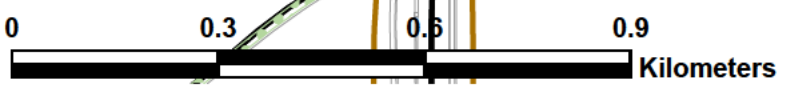
Legend

-  A: Considered deliverable within 0-5 years
-  B: Have potential to demonstrate suitability, availability, and achievability within 5-15 years.
-  C: Not considered developable 15+ years
-  Parish Boundaries
-  Sites of Special Scientific Interest (SSSI)
-  National Nature Reserves
-  Green Belt
-  Conservation Areas
-  Flood Zone 3
-  Flood Zone 2
-  Local Wildlife Sites
-  Archaeological Site















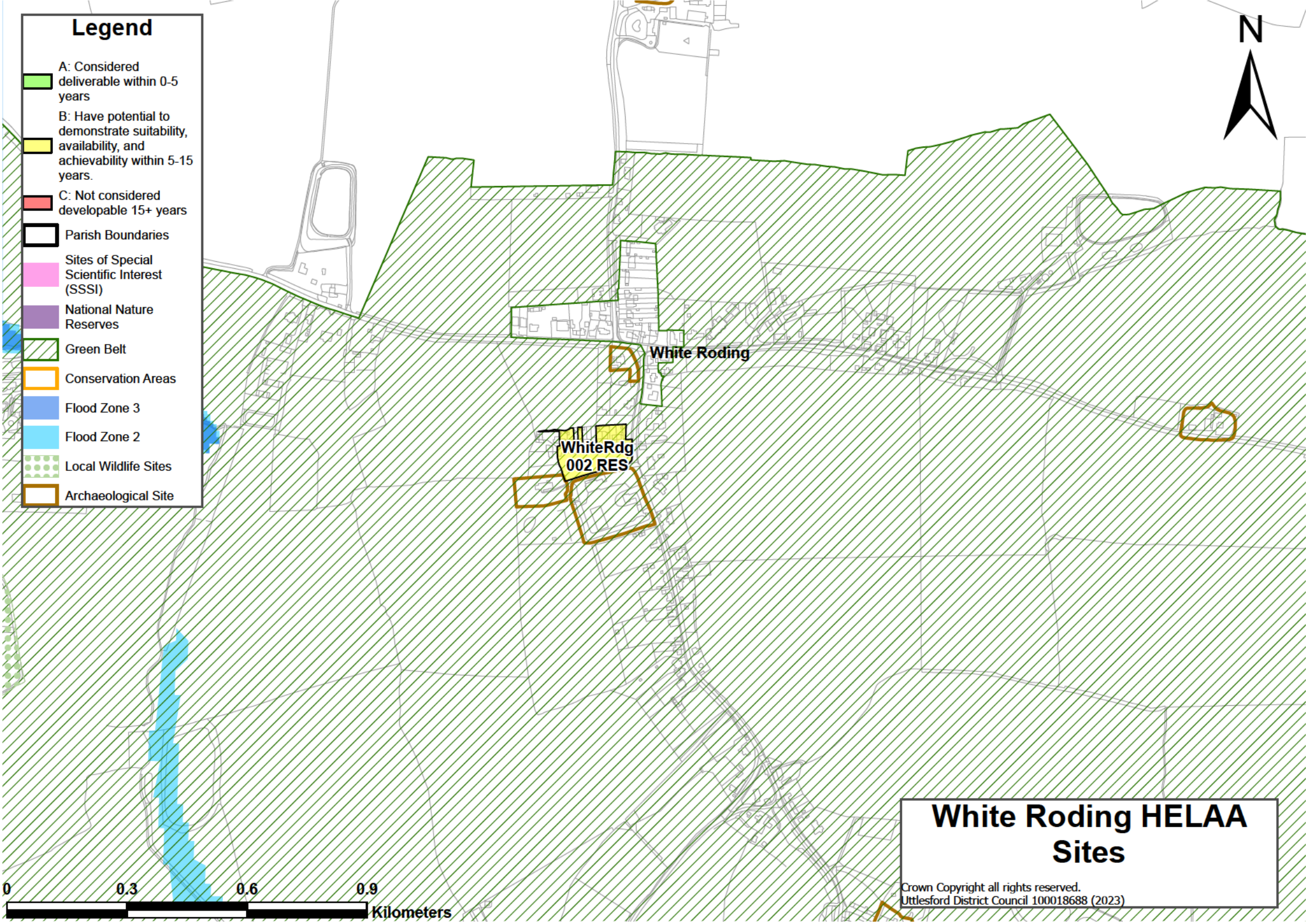
Wendens Ambo HELAA Sites

Crown Copyright all rights reserved.
Uttlesford District Council 100018688 (2023)



Legend













-  A: Considered deliverable within 0-5 years
-  B: Have potential to demonstrate suitability, availability, and achievability within 5-15 years.
-  C: Not considered developable 15+ years
-  Parish Boundaries
-  Sites of Special Scientific Interest (SSSI)
-  National Nature Reserves
-  Green Belt
-  Conservation Areas
-  Flood Zone 3
-  Flood Zone 2
-  Local Wildlife Sites
-  Archaeological Site

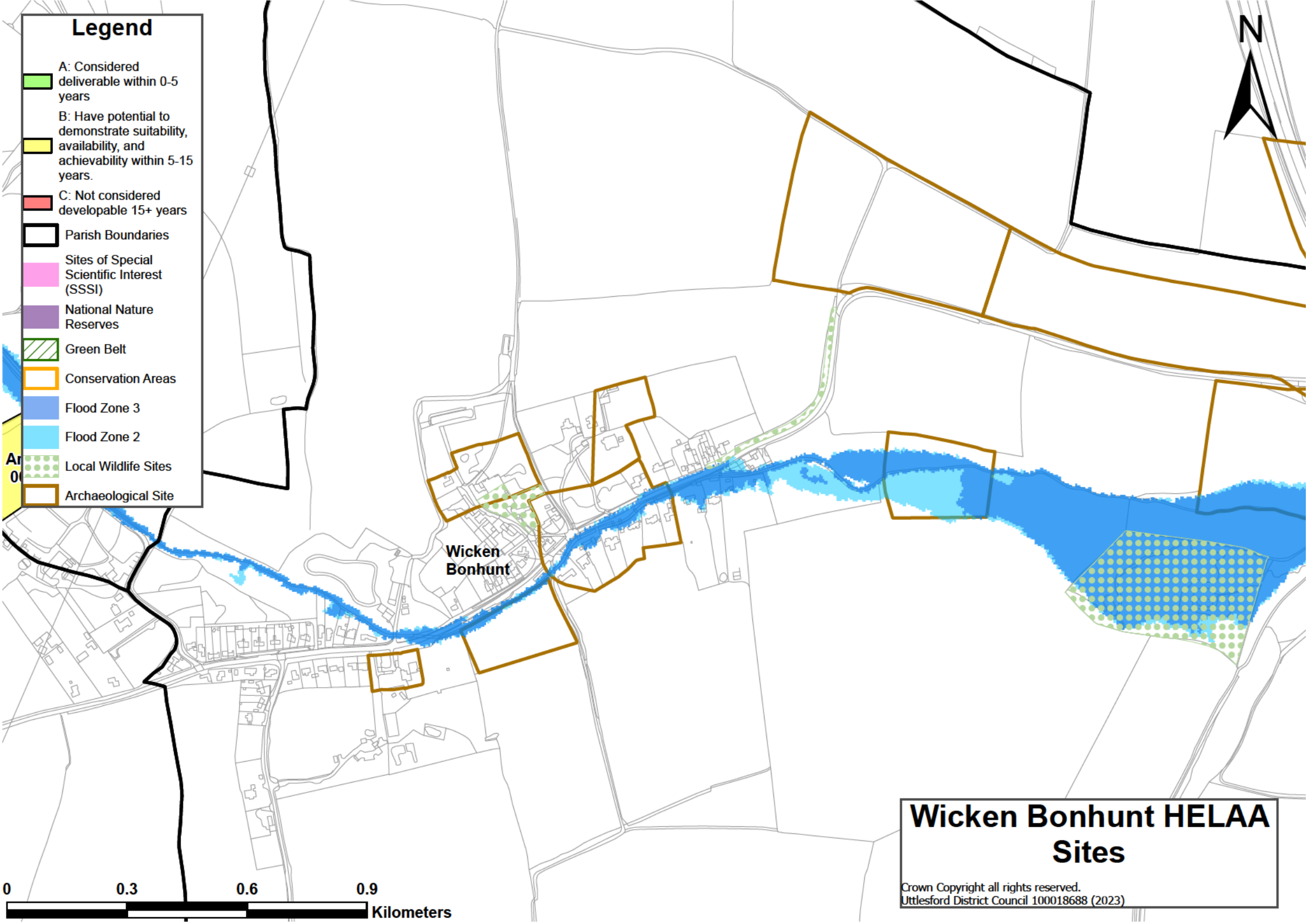


White Roding HELAA Sites

Crown Copyright all rights reserved.
Uttlesford District Council 100018688 (2023)

Legend


-  A: Considered deliverable within 0-5 years
-  B: Have potential to demonstrate suitability, availability, and achievability within 5-15 years.
-  C: Not considered developable 15+ years
-  Parish Boundaries
-  Sites of Special Scientific Interest (SSSI)
-  National Nature Reserves
-  Green Belt
-  Conservation Areas
-  Flood Zone 3
-  Flood Zone 2
-  Local Wildlife Sites
-  Archaeological Site















Wicken
Bonhunt

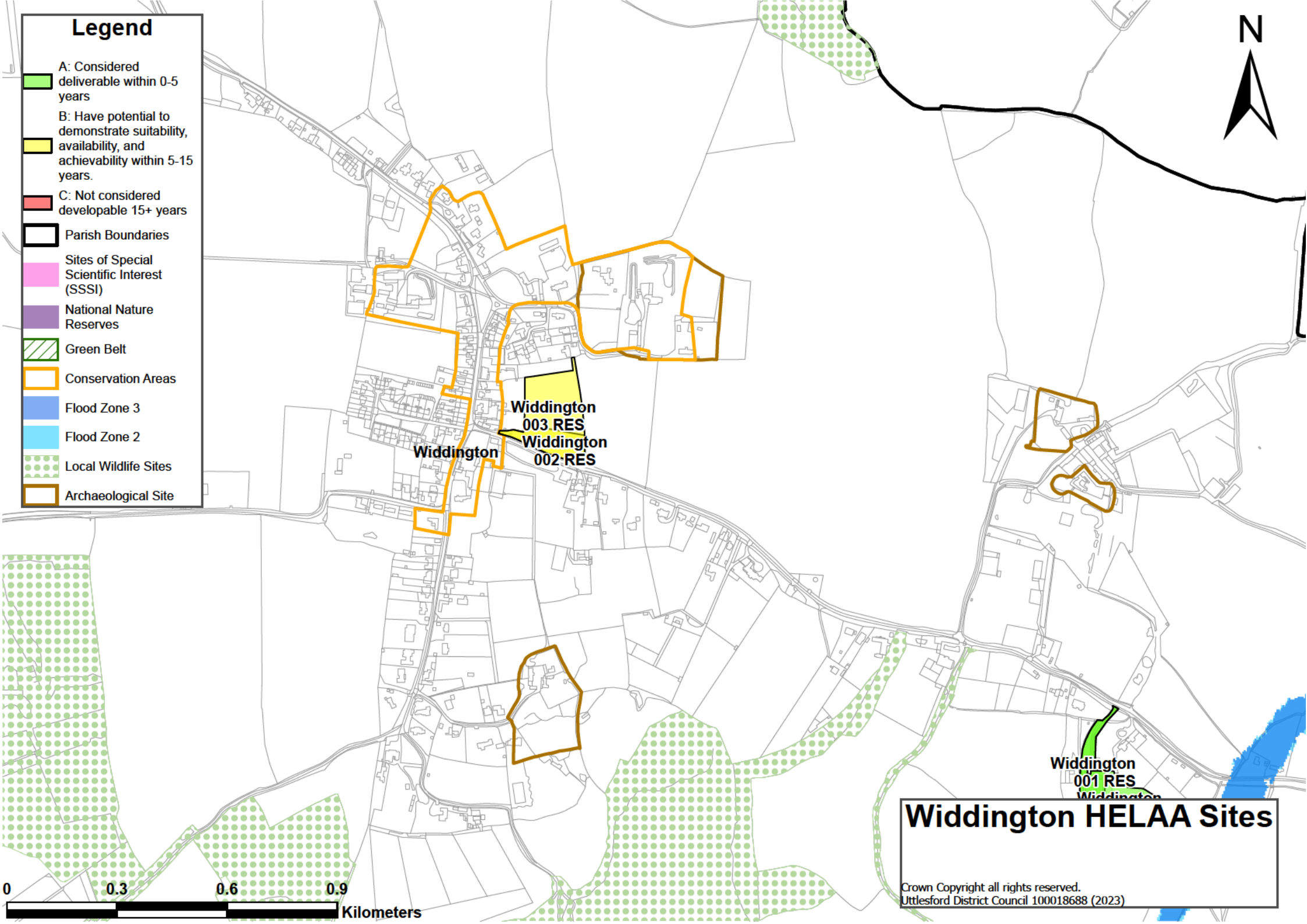
Wicken Bonhunt HELAA Sites

Crown Copyright all rights reserved.
Utlesford District Council 100018688 (2023)



Legend

-  A: Considered deliverable within 0-5 years
-  B: Have potential to demonstrate suitability, availability, and achievability within 5-15 years.
-  C: Not considered developable 15+ years
-  Parish Boundaries
-  Sites of Special Scientific Interest (SSSI)
-  National Nature Reserves
-  Green Belt
-  Conservation Areas
-  Flood Zone 3
-  Flood Zone 2
-  Local Wildlife Sites
-  Archaeological Site



Widdington
Widdington
003 RES
Widdington
002 RES

Widdington
001 RES
Widdington

Widdington HELAA Sites

Crown Copyright all rights reserved.
Uttlesford District Council 100018688 (2023)

0 0.3 0.6 0.9
Kilometers