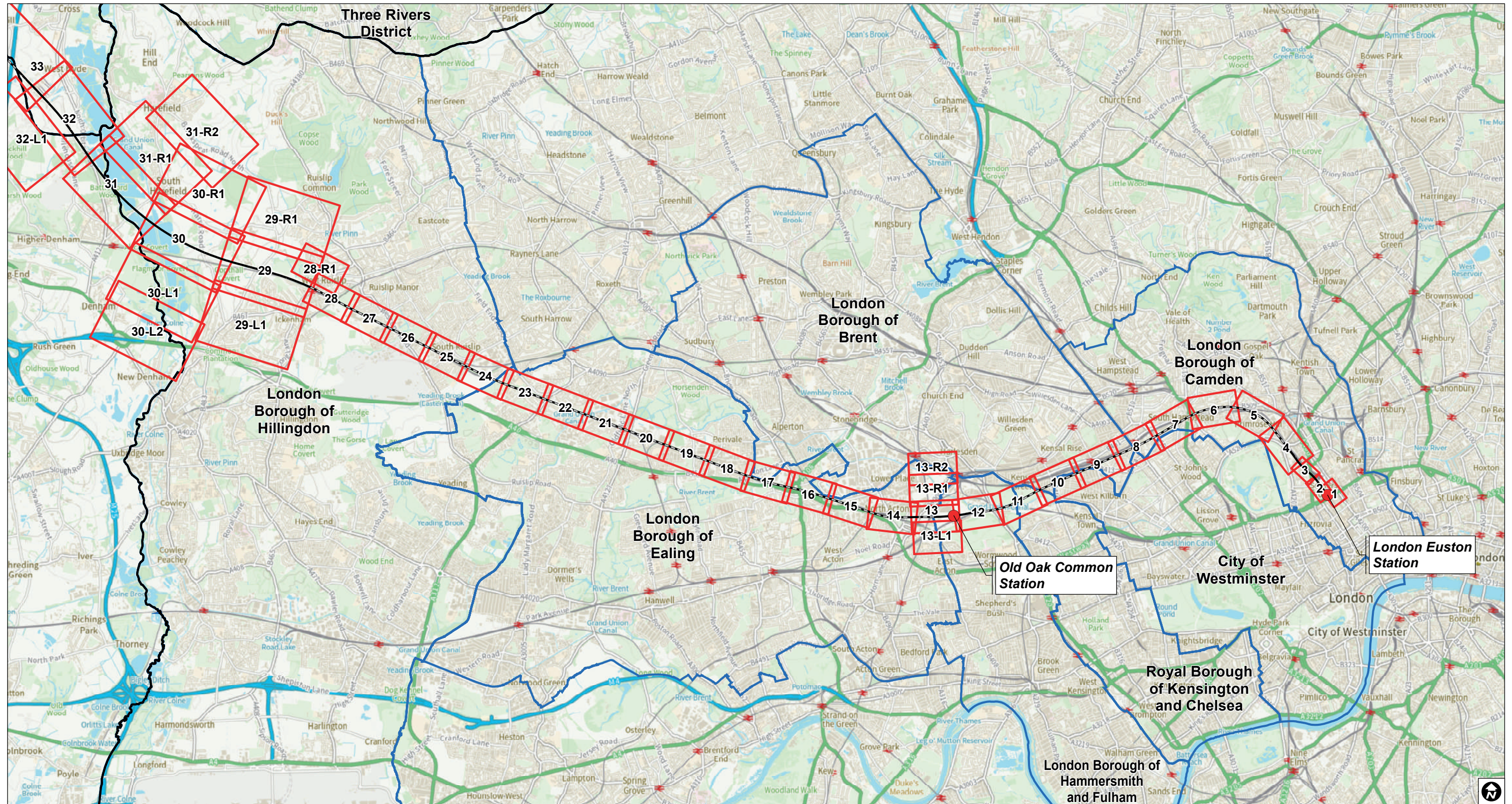
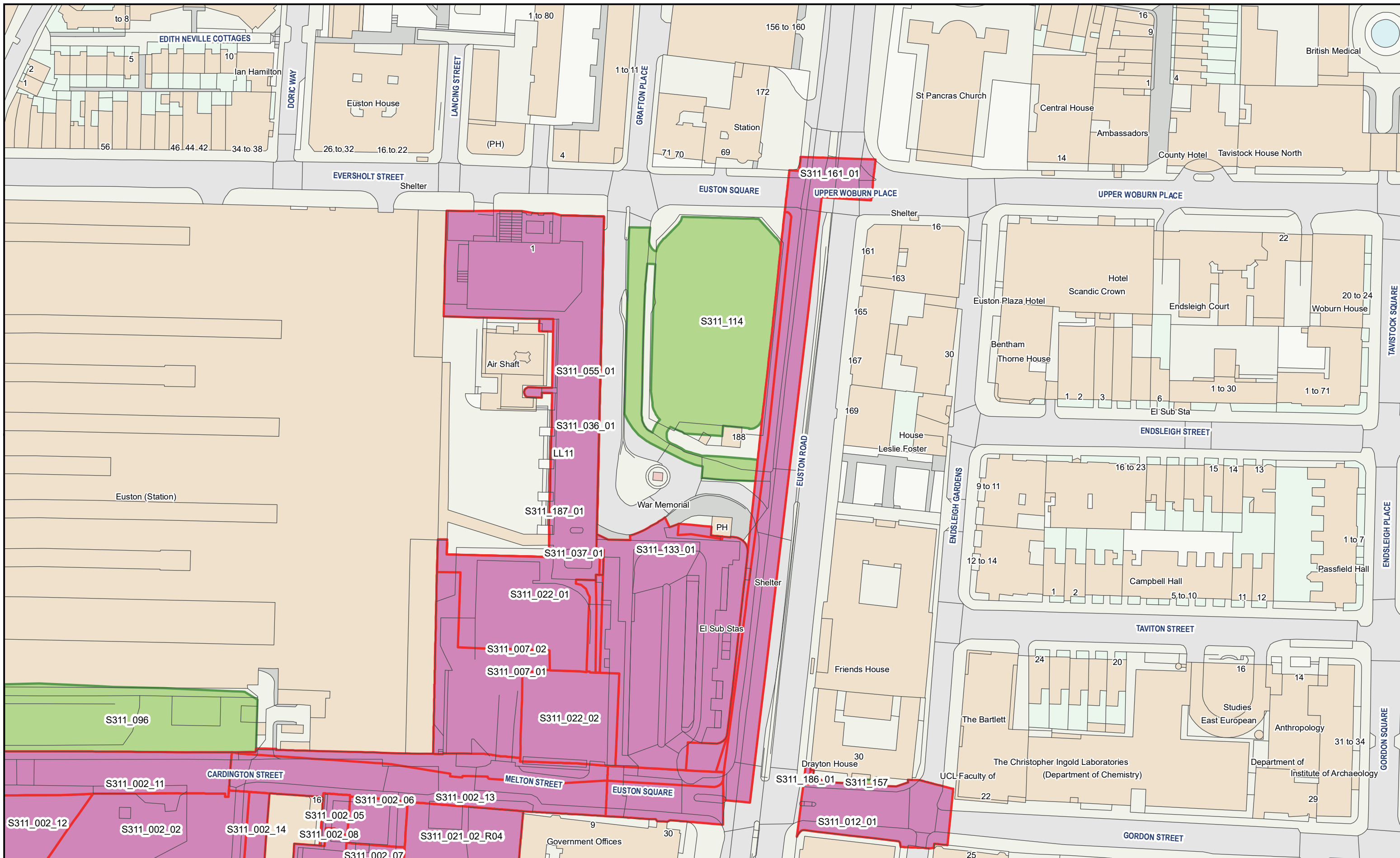


### PHASE ONE AREA SOUTH KEY PLAN



- Individual Key Plan Splits
- Connection
- HS2 Depot
- HS2 Station
- Route on surface
- Route in tunnel
- County boundary
- Local Authority boundary

PH1-HS2-LP-MAP-000-000085-P03



HS2 Ltd accept no responsibility for any circumstances, which arise from the reproduction of this map after alteration, amendment or abbreviation or if it issued in part or issued incomplete in any way.

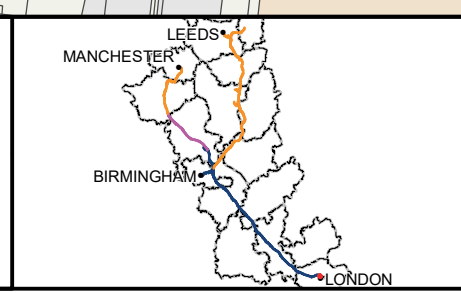
© Crown copyright and database rights 2023  
OS 100049190

Information produced by HM Land Registry. Crown copyright and database rights 2023

The polygons (including the associated geometry, namely x, y co-ordinates) and UPRNs are subject to Crown and GeoPlace LLP copyright and database rights 2023  
Ordnance Survey 100026316.

**Legend**

- Acquired Land (Freehold and leasehold)
- Temporary Possession Land S15/S16



High Speed Two  
Phase One/ Phase 2A  
Injunction Mapping

Map Number:  
1

Page 1 of 283  
*Internal*

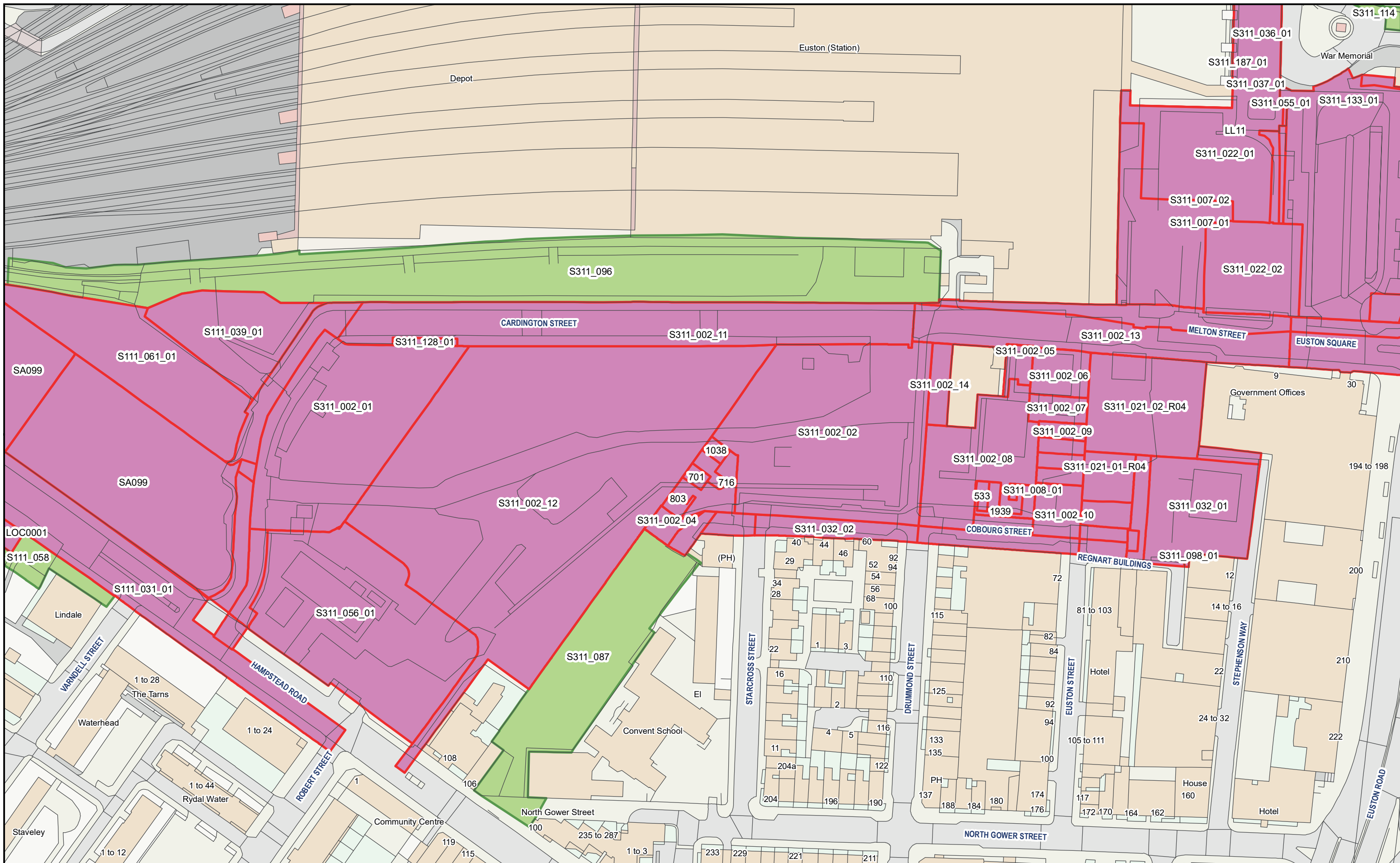
**HS2**

Scale at A3: 1:1,250

Registered in England. Registration number 06791686.  
Registered office: 2 Snowhill, Queensway, Birmingham B4 6QA.

0 10 20 30  
Metres

**Doc Number:** PH1-HS2-LP-MAP-000-000085-P03 **Date:** 15/12/23



HS2 Ltd accept no responsibility for any circumstances, which arise from the reproduction of this map after alteration, amendment or abbreviation or if it issued in part or issued incomplete in any way.

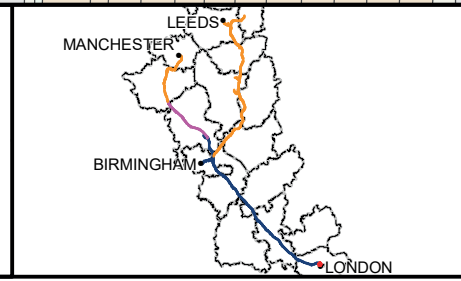
© Crown copyright and database rights 2023  
OS 100049190

Information produced by HM Land Registry. Crown copyright and database rights 2023

The polygons (including the associated geometry, namely x, y co-ordinates) and UPRNs are subject to Crown and GeoPlace LLP copyright and database rights 2023  
Ordnance Survey 100026316.

**Legend**

- Acquired Land (Freehold and leasehold)
- Temporary Possession Land S15/S16



High Speed Two  
Phase One/ Phase 2A  
Injunction Mapping

Map Number:  
2

Page 2 of 283  
*Internal*

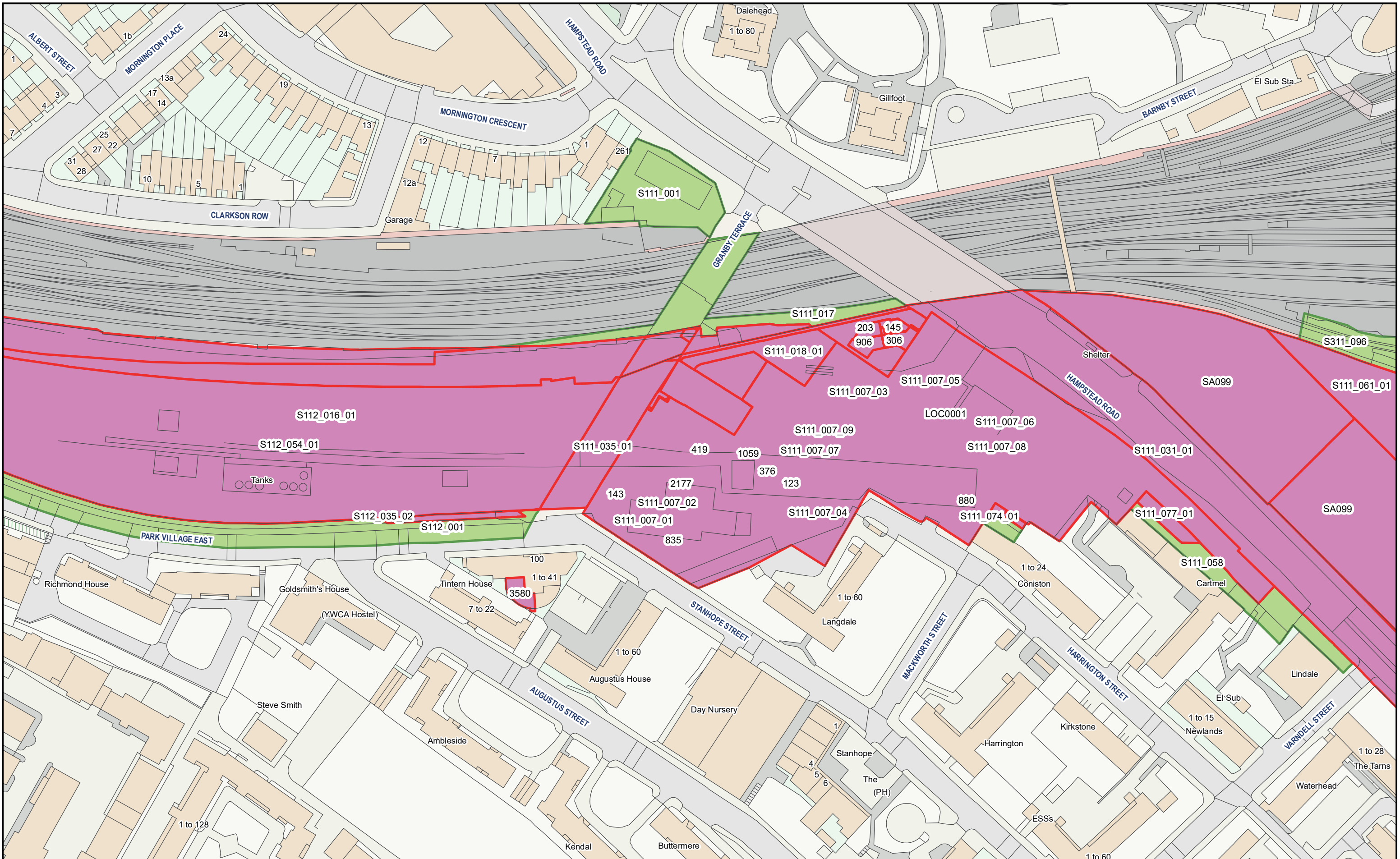
**HS2**

Scale at A3: 1:1,250

Registered in England. Registration number 06791686.  
Registered office: 2 Snowhill, Queensway, Birmingham B4 6GA.

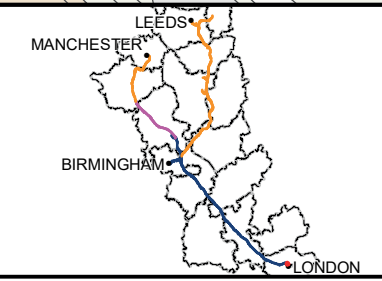
0 10 20 30  
Metres

**Doc Number:** PH1-HS2-LP-MAP-000-000085-P03 **Date:** 15/12/23



HS2 Ltd accept no responsibility for any circumstances, which arise from the reproduction of this map after alteration, amendment or abbreviation or if it issued in part or issued incomplete in any way.  
 © Crown copyright and database rights 2023  
 OS 100049190  
 Information produced by HM Land Registry. Crown copyright and database rights 2023  
 The polygons (including the associated geometry, namely x, y co-ordinates) and UPRNs are subject to Crown and GeoPlace LLP copyright and database rights 2023  
 Ordnance Survey 100026316.

- Legend**
- Acquired Land (Freehold and leasehold)
  - Temporary Possession Land S15/S16



High Speed Two  
 Phase One/ Phase 2A  
 Injunction Mapping

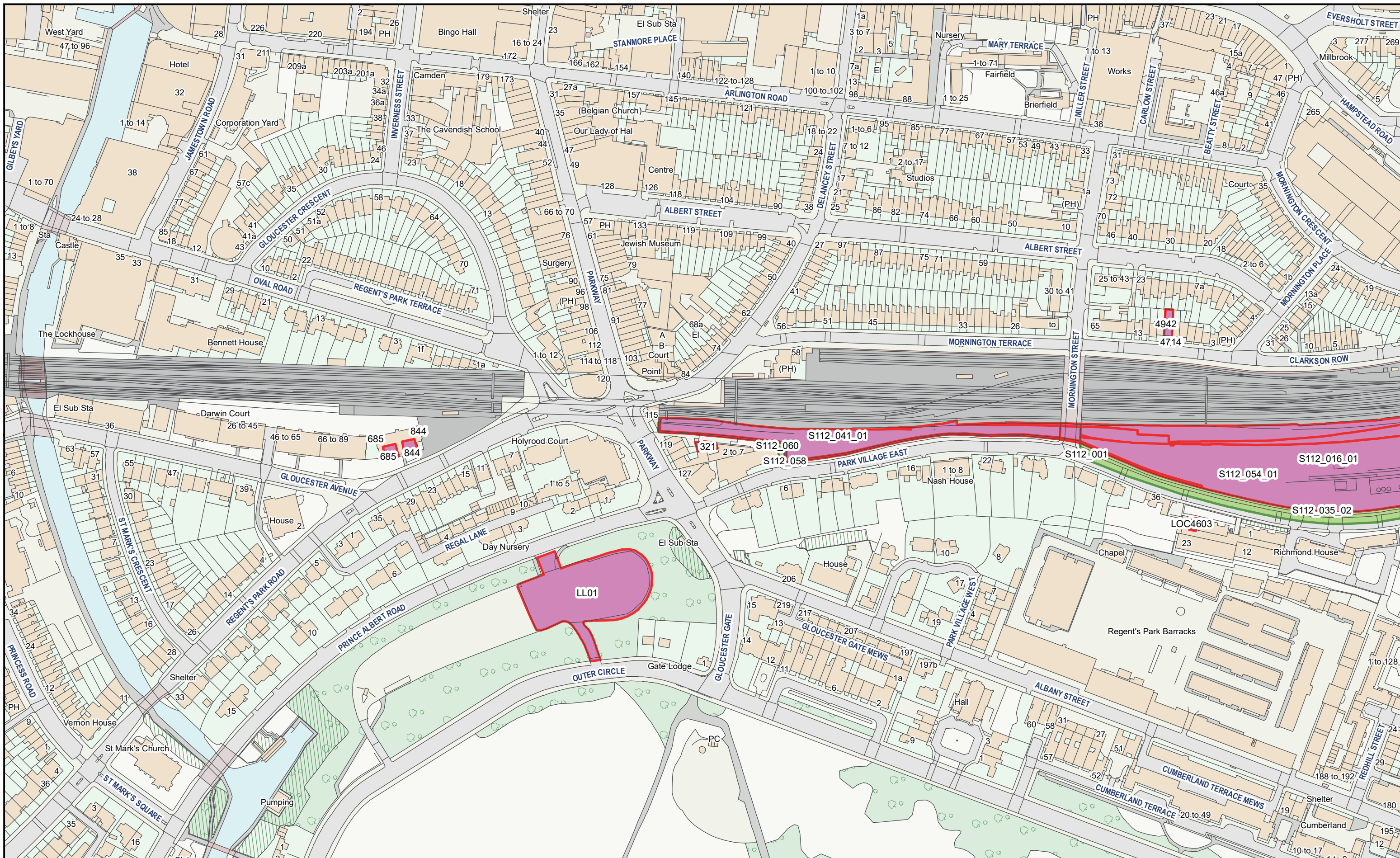
Map Number:  
 3

Page 3 of 283  
*Internal*

**HS2** Scale at A3: 1:1,250

Registered in England. Registration number 06791686.  
 Registered office: 2 Snowhill, Queensway, Birmingham B4 6GA.

**Doc Number:** PH1-HS2-LP-MAP-000-000085-P03 **Date:** 15/12/23



HS2 Ltd accept no responsibility for any circumstances, which arise from the reproduction of this map after alteration, amendment or abbreviation or if it issued in part or issued incomplete in any way.

© Crown copyright and database rights 2023  
OS 100049190

Information produced by HM Land Registry. Crown copyright and database rights 2023

The polygons (including the associated geometry, namely x, y co-ordinates) and UPRNs are subject to Crown and GeoPlace LLP copyright and database rights 2023  
Ordnance Survey 100026316.

**Legend**

- Acquired Land (Freehold and leasehold)
- Temporary Possession Land S15/S16



High Speed Two  
Phase One/ Phase 2A  
Injunction Mapping

Map Number:  
4

Page 4 of 283  
*Internal*

**HS2**

Registered in England. Registration number 06791686.  
Registered office: 2 Snowhill, Queensway, Birmingham B4 6GA.

Scale at A3: 1:2,500

Doc Number: PH1-HS2-LP-MAP-000-000085-P03

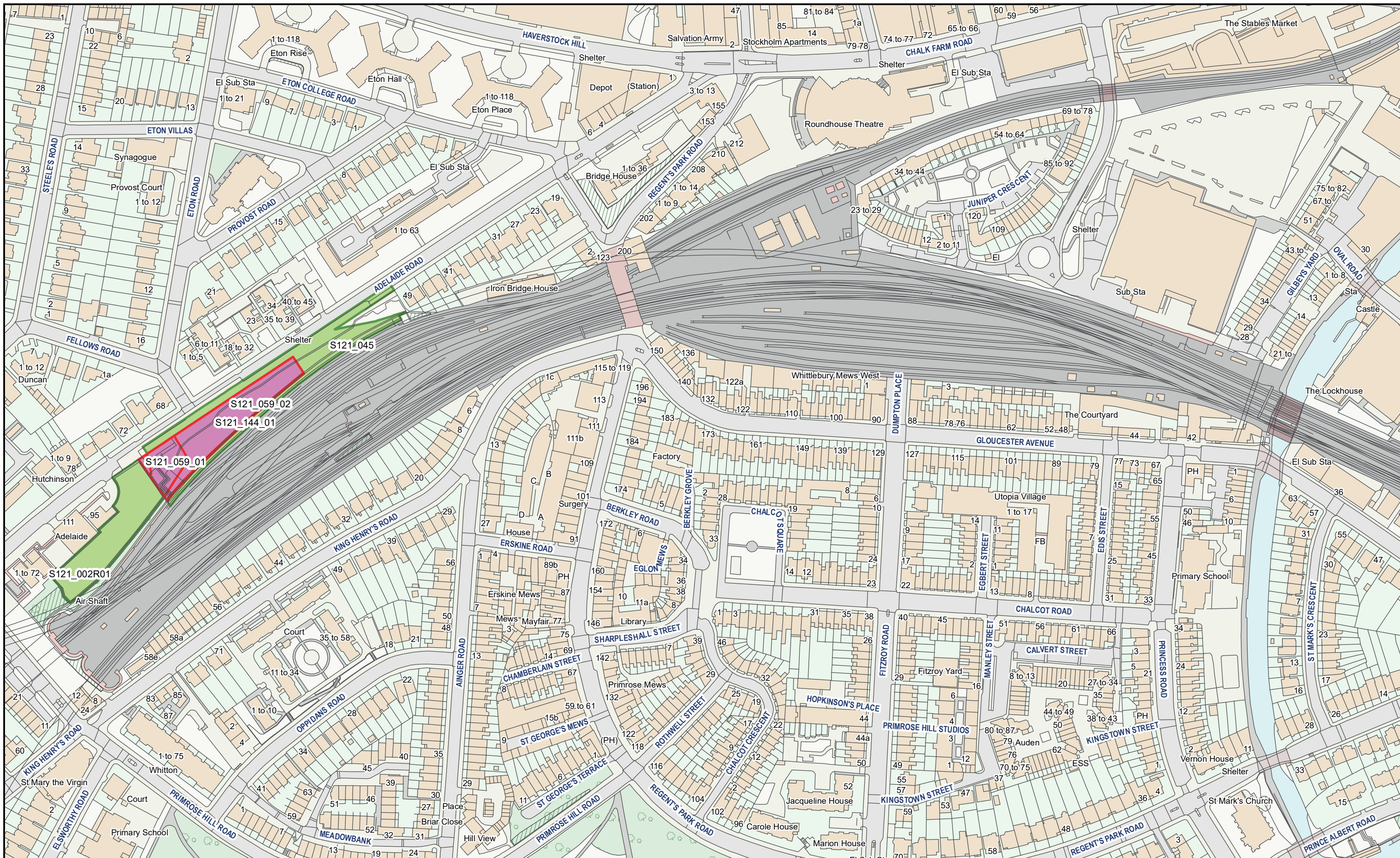
Date: 15/12/23

MANCHESTER

LEEDS

BIRMINGHAM

LONDON



HS2 Ltd accept no responsibility for any circumstances, which arise from the reproduction of this map after alteration, amendment or abbreviation or if it issued in part or issued incomplete in any way.

© Crown copyright and database rights 2023  
OS 100049190

Information produced by HM Land Registry. Crown copyright and database rights 2023

The polygons (including the associated geometry, namely x, y co-ordinates) and UPRNs are subject to Crown and GeoPlace LLP copyright and database rights 2023  
Ordnance Survey 100026316.

**Legend**

- Acquired Land (Freehold and leasehold)
- Temporary Possession Land S15/S16



High Speed Two  
Phase One/ Phase 2A  
Injunction Mapping

Map Number:  
5

Page 5 of 283  
*Internal*

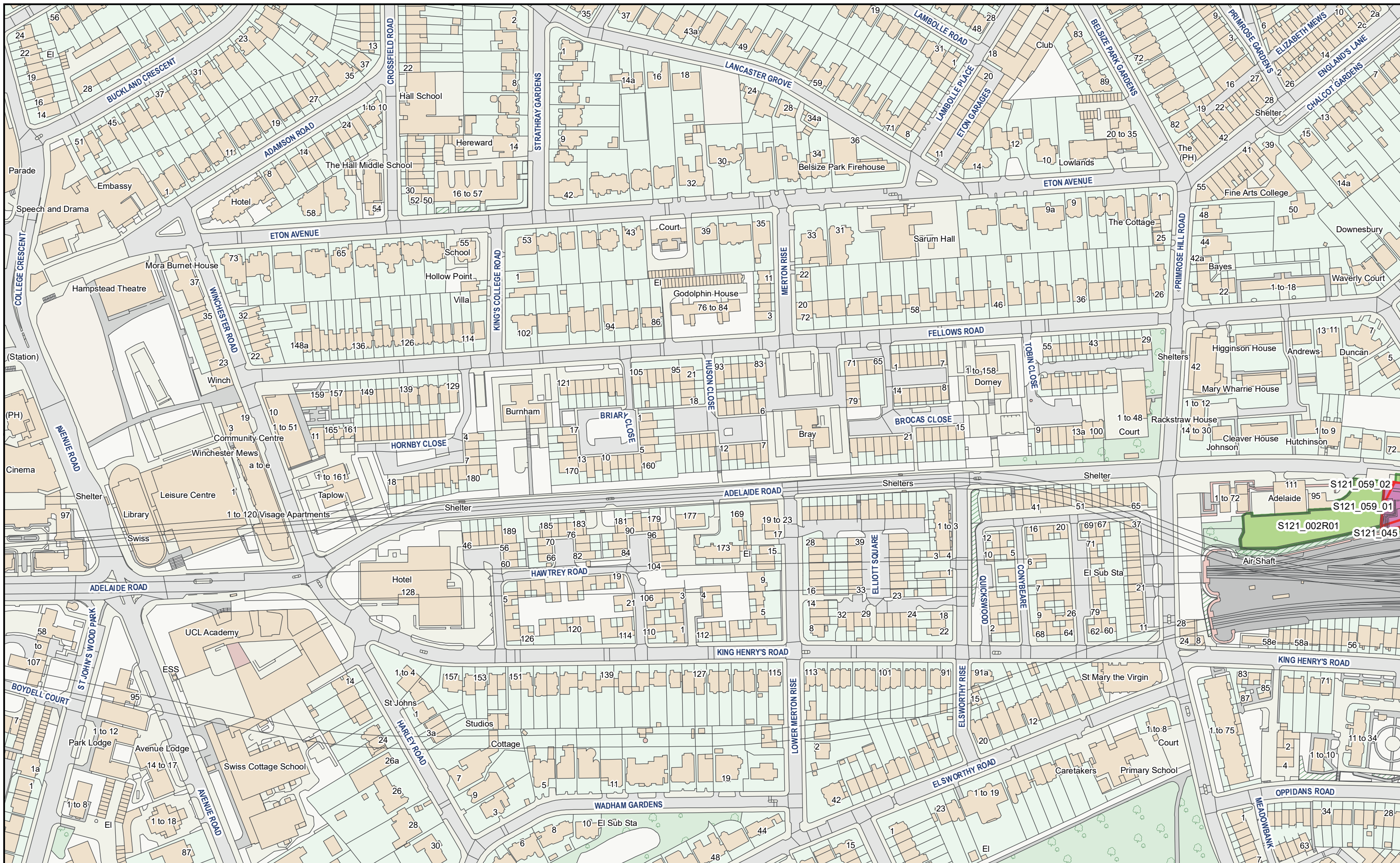
Doc Number: PH1-HS2-LP-MAP-000-000085-P03

Date: 15/12/23

**HS2** Scale at A3: 1:2,500

Registered in England. Registration number 06791686.  
Registered office: 2 Snowhill, Queensway, Birmingham B4 6GA.

0 24 48 72  
Metres



HS2 Ltd accept no responsibility for any circumstances, which arise from the reproduction of this map after alteration, amendment or abbreviation or if it issued in part or issued incomplete in any way.

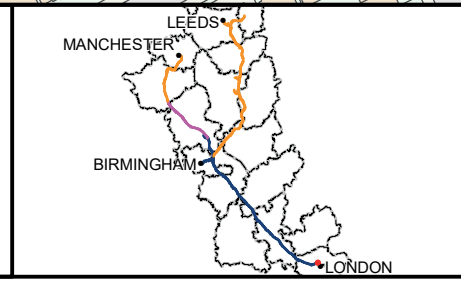
© Crown copyright and database rights 2023  
OS 100049190

Information produced by HM Land Registry. Crown copyright and database rights 2023

The polygons (including the associated geometry, namely x, y co-ordinates) and UPRNs are subject to Crown and GeoPlace LLP copyright and database rights 2023  
Ordnance Survey 100026316.

**Legend**

- Acquired Land (Freehold and leasehold)
- Temporary Possession Land S15/S16



High Speed Two  
Phase One/ Phase 2A  
Injunction Mapping

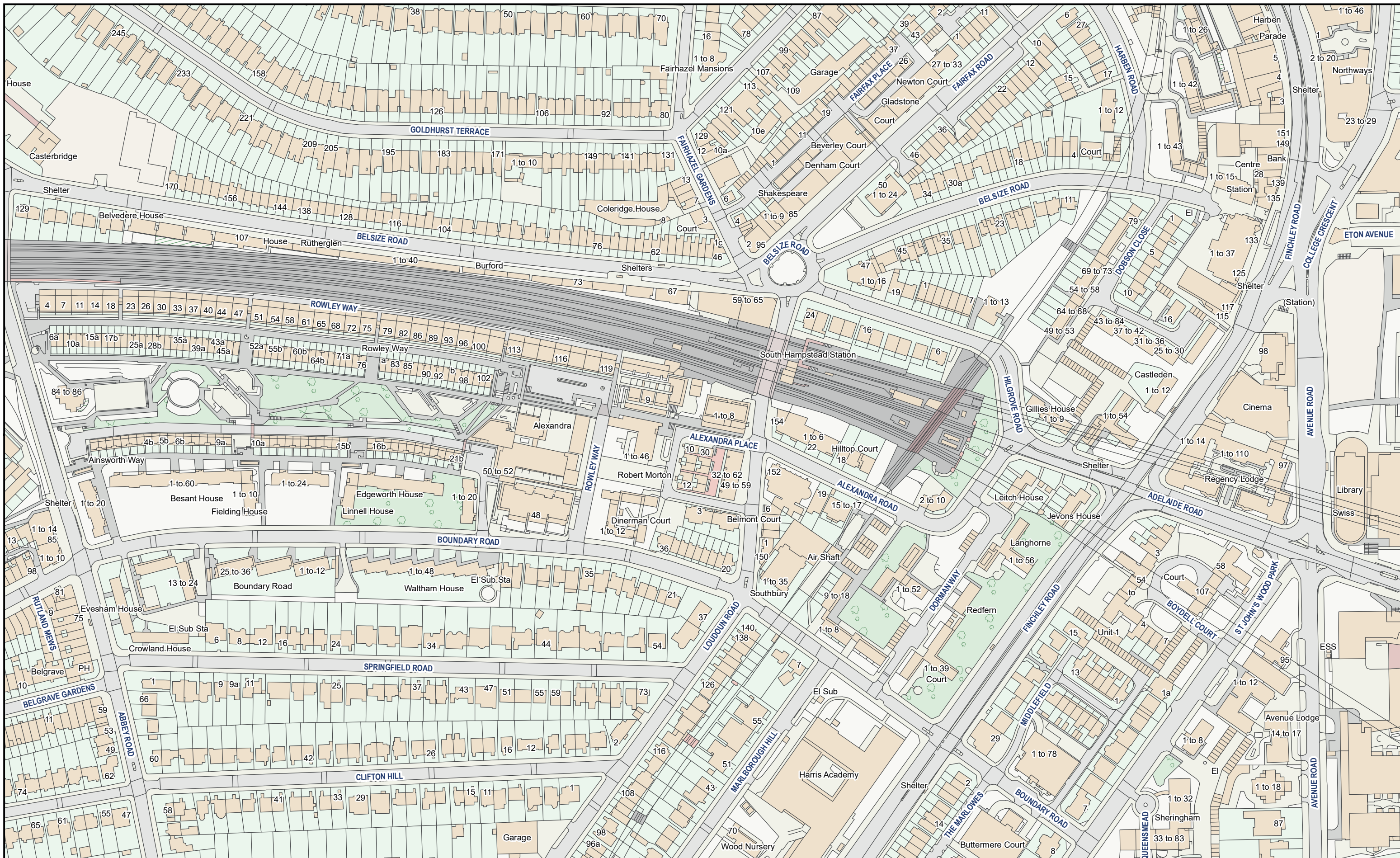
Map Number:  
6

Page 6 of 283  
*Internal*

**HS2** Scale at A3: 1:2,500

Registered in England. Registration number 06791686.  
Registered office: 2 Snowhill, Queensway, Birmingham B4 6GA.

**Doc Number:** PH1-HS2-LP-MAP-000-000085-P03 **Date:** 15/12/23



HS2 Ltd accept no responsibility for any circumstances, which arise from the reproduction of this map after alteration, amendment or abbreviation or if it issued in part or issued incomplete in any way.

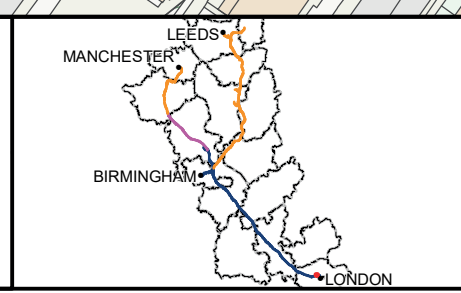
© Crown copyright and database rights 2023  
OS 100049190

Information produced by HM Land Registry. Crown copyright and database rights 2023

The polygons (including the associated geometry, namely x, y co-ordinates) and UPRNs are subject to Crown and GeoPlace LLP copyright and database rights 2023  
Ordnance Survey 100026316.

**Legend**

- Acquired Land (Freehold and leasehold)
- Temporary Possession Land S15/S16



High Speed Two  
Phase One/ Phase 2A  
Injunction Mapping

Map Number:  
7

Page 7 of 283  
*Internal*

**HS2**

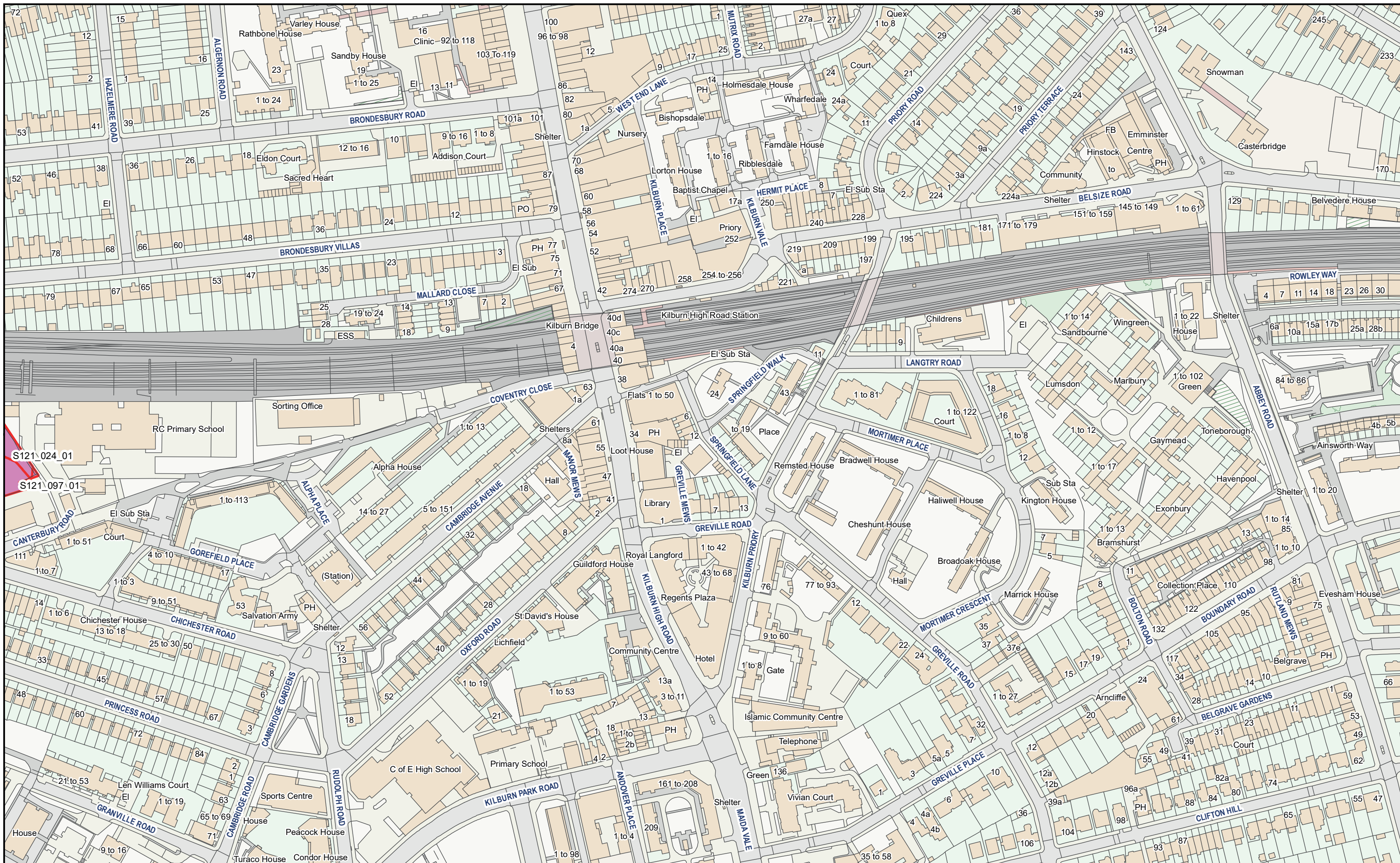
Scale at A3: 1:2,500

Registered in England. Registration number 06791686.  
Registered office: 2 Snowhill, Queensway, Birmingham B4 6GA.

Doc Number: PH1-HS2-LP-MAP-000-000085-P03      Date: 15/12/23

0 24 48 72 Metres





HS2 Ltd accept no responsibility for any circumstances, which arise from the reproduction of this map after alteration, amendment or abbreviation or if it issued in part or issued incomplete in any way.


© Crown copyright and database rights 2023  
OS 100049190

Information produced by HM Land Registry. Crown copyright and database rights 2023

The polygons (including the associated geometry, namely x, y co-ordinates) and UPRNs are subject to Crown and GeoPlace LLP copyright and database rights 2023  
Ordnance Survey 100026316.

**Legend**

- Acquired Land (Freehold and leasehold)
- Temporary Possession Land S15/S16



High Speed Two  
Phase One/ Phase 2A  
Injunction Mapping

Map Number:  
8

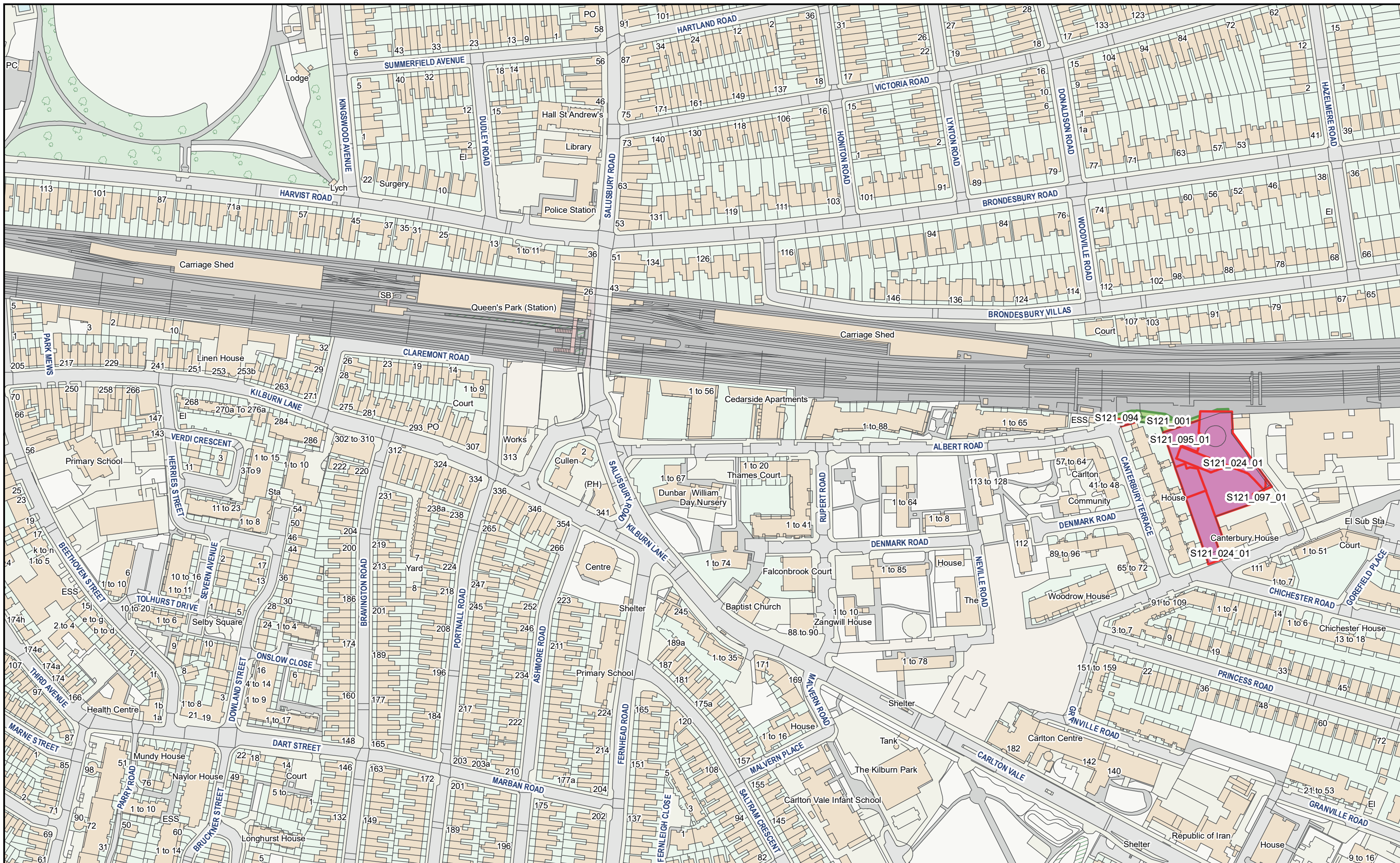
Page 8 of 283  
*Internal*

**HS2**

Scale at A3: 1:2,500

Registered in England. Registration number 06791686.  
Registered office: 2 Snowhill, Queensway, Birmingham B4 6GA.

**Doc Number:** PH1-HS2-LP-MAP-000-000085-P03 **Date:** 15/12/23



HS2 Ltd accept no responsibility for any circumstances, which arise from the reproduction of this map after alteration, amendment or abbreviation or if it issued in part or issued incomplete in any way.


© Crown copyright and database rights 2023  
OS 100049190

Information produced by HM Land Registry. Crown copyright and database rights 2023

The polygons (including the associated geometry, namely x, y co-ordinates) and UPRNs are subject to Crown and GeoPlace LLP copyright and database rights 2023  
Ordnance Survey 100026316.

**Legend**

- Acquired Land (Freehold and leasehold)
- Temporary Possession Land S15/S16



High Speed Two  
Phase One/ Phase 2A  
Injunction Mapping

Map Number:  
9

Page 9 of 283  
*Internal*

**HS2**

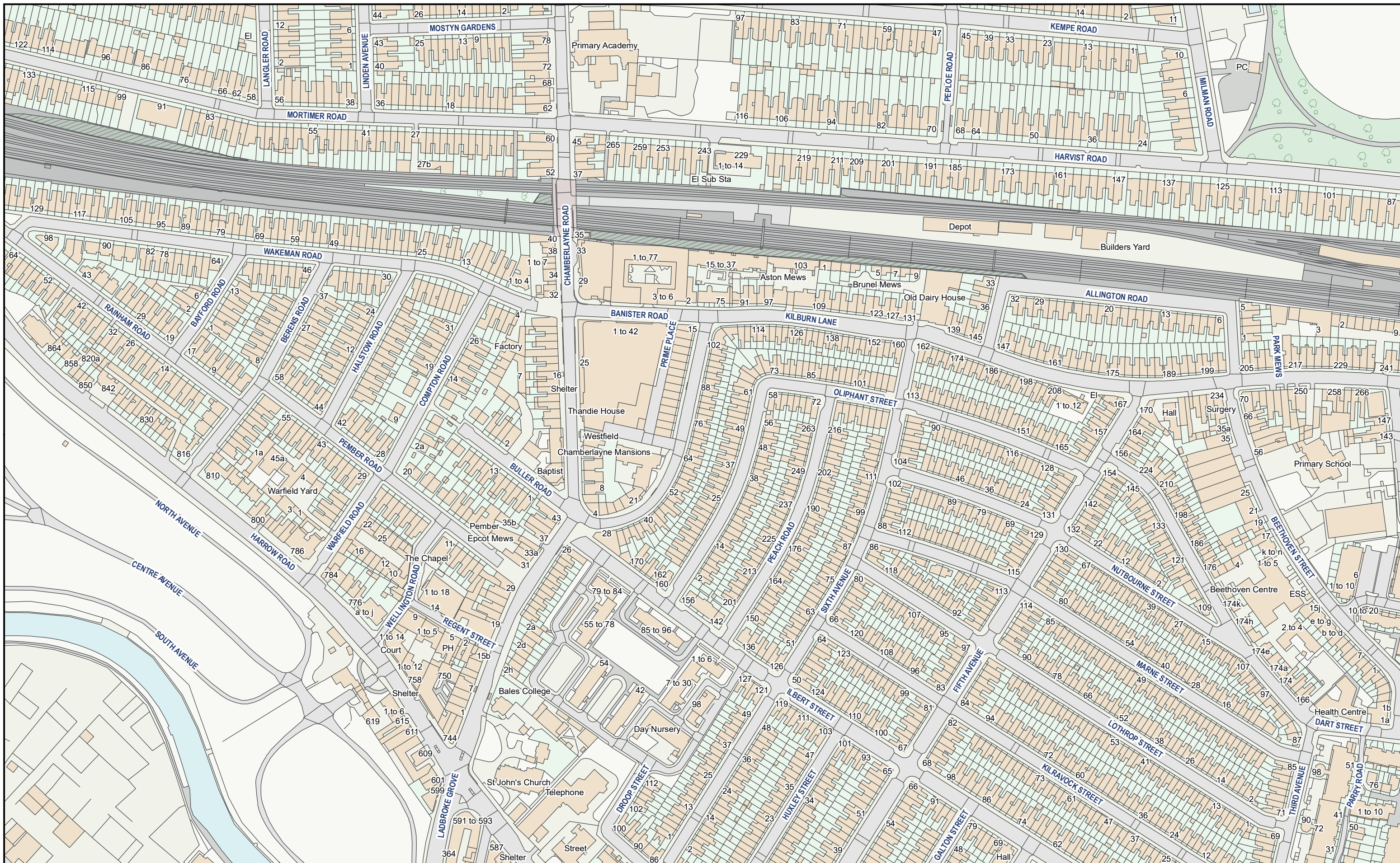
Registered in England. Registration number 06791686.  
Registered office: 2 Snowhill, Queensway, Birmingham B4 6GA.

Scale at A3: 1:2,500

Doc Number: PH1-HS2-LP-MAP-000-000085-P03

Date: 15/12/23

MANCHESTER  
LEEDS  
BIRMINGHAM  
LONDON



HS2 Ltd accept no responsibility for any circumstances, which arise from the reproduction of this map after alteration, amendment or abbreviation or if it issued in part or issued incomplete in any way.


© Crown copyright and database rights 2023  
OS 100049190

Information produced by HM Land Registry. Crown copyright and database rights 2023

The polygons (including the associated geometry, namely x, y co-ordinates) and UPRNs are subject to Crown and GeoPlace LLP copyright and database rights 2023  
Ordnance Survey 100026316.

**Legend**

- Acquired Land (Freehold and leasehold)
- Temporary Possession Land S15/S16



High Speed Two  
Phase One/ Phase 2A  
Injunction Mapping


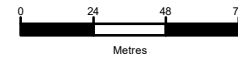
Map Number:  
10

Page 10 of 283  
*Internal*

**HS2**

Registered in England. Registration number 06791686.  
Registered office: 2 Snowhill, Queensway, Birmingham B4 6GA.

Scale at A3: 1:2,500

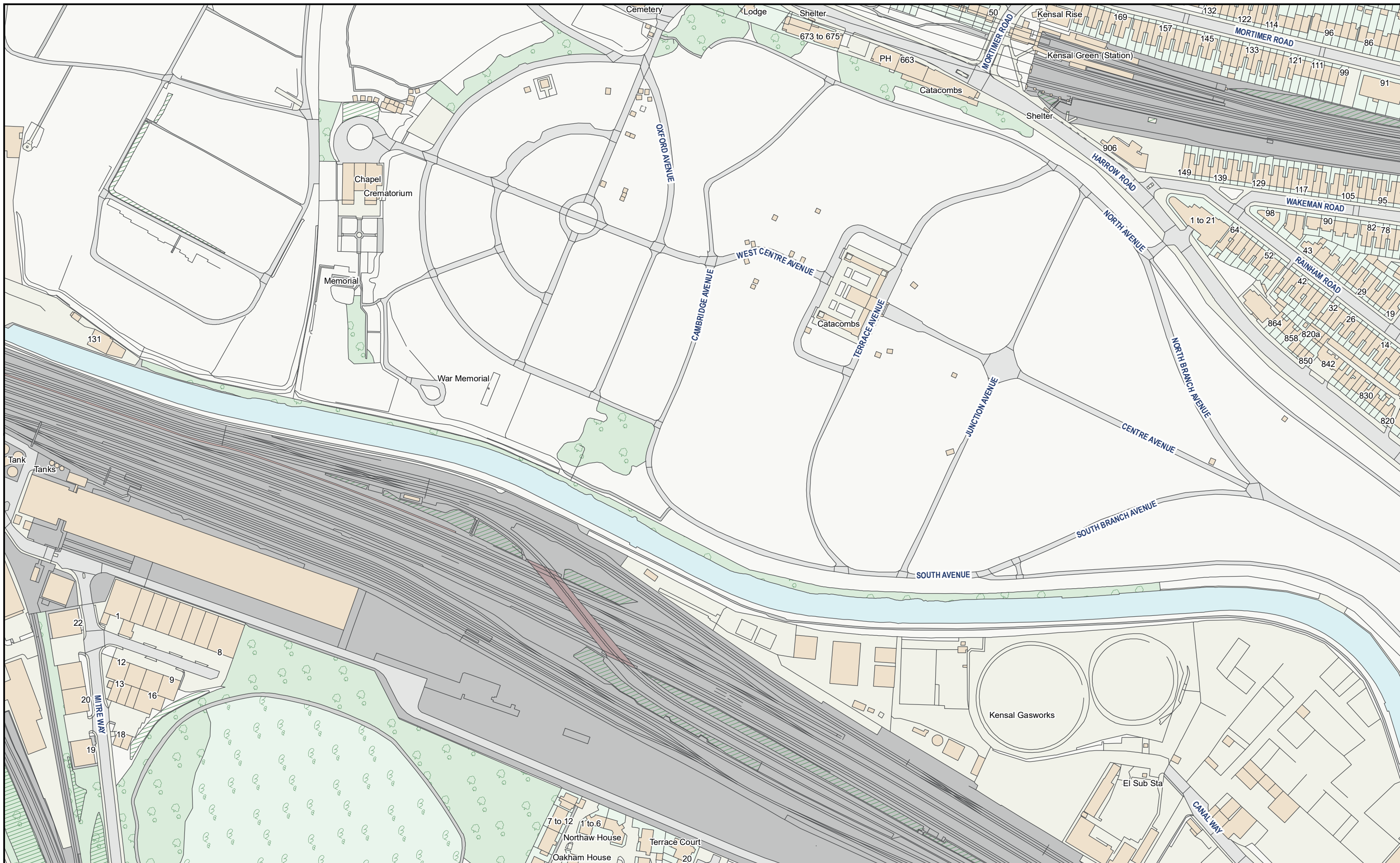
**Doc Number:** PH1-HS2-LP-MAP-000-000085-P03 **Date:** 15/12/23

MANCHESTER

LEEDS

BIRMINGHAM

LONDON



HS2 Ltd accept no responsibility for any circumstances, which arise from the reproduction of this map after alteration, amendment or abbreviation or if it issued in part or issued incomplete in any way.

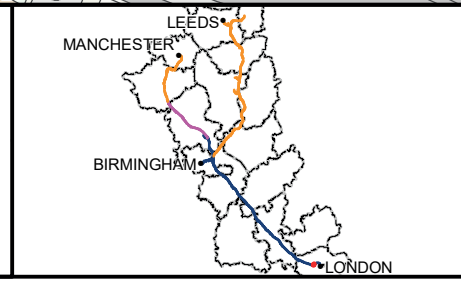
© Crown copyright and database rights 2023  
OS 100049190

Information produced by HM Land Registry. Crown copyright and database rights 2023

The polygons (including the associated geometry, namely x, y co-ordinates) and UPRNs are subject to Crown and GeoPlace LLP copyright and database rights 2023  
Ordnance Survey 100026316.

**Legend**

- Acquired Land (Freehold and leasehold)
- Temporary Possession Land S15/S16



High Speed Two  
Phase One/ Phase 2A  
Injunction Mapping

Map Number:  
11

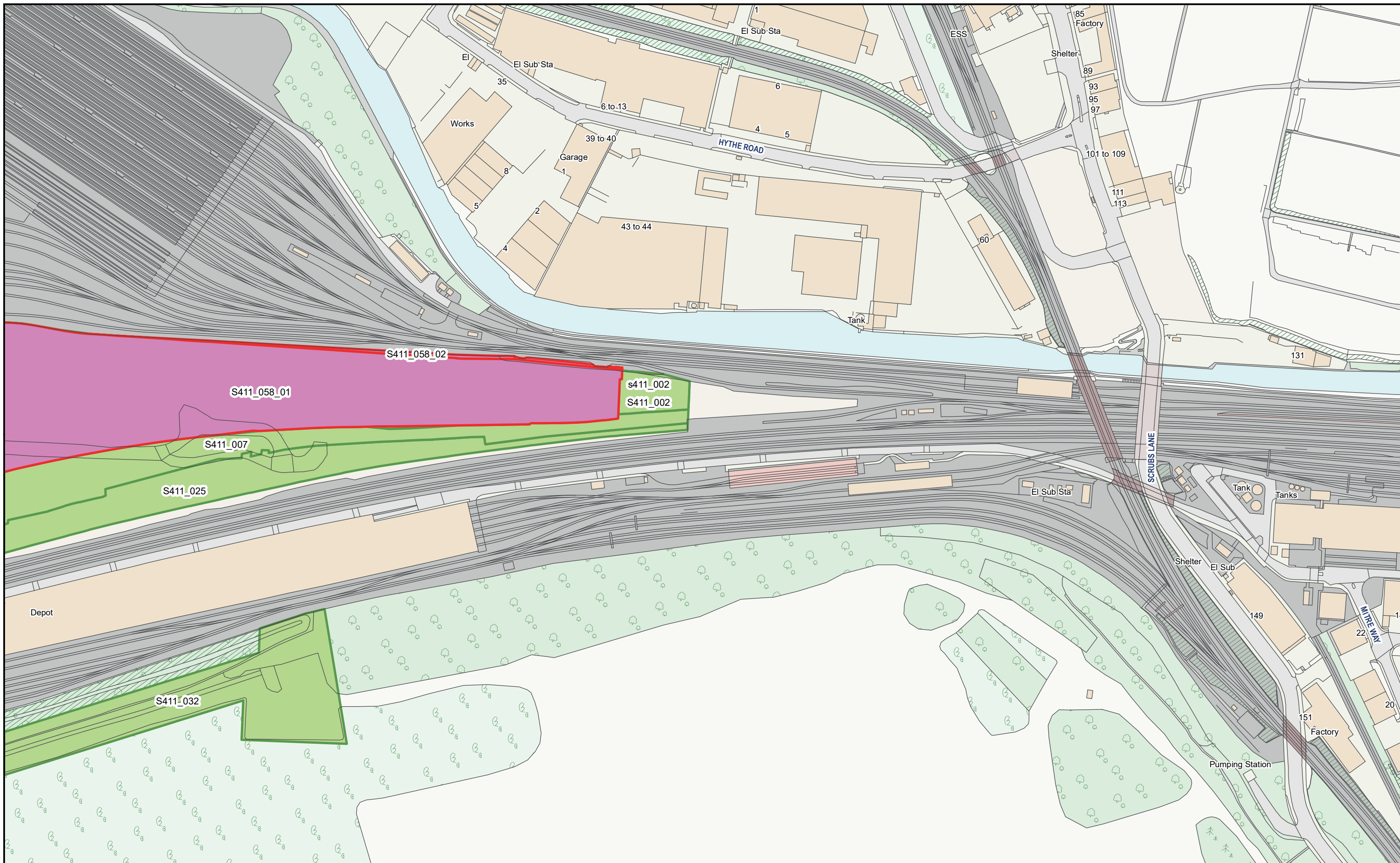
Page 11 of 283  
*Internal*

**HS2**

Registered in England. Registration number 06791686.  
Registered office: 2 Snowhill, Queensway, Birmingham B4 6GA.

Scale at A3: 1:2,500

**Doc Number:** PH1-HS2-LP-MAP-000-000085-P03 **Date:** 15/12/23



HS2 Ltd accept no responsibility for any circumstances, which arise from the reproduction of this map after alteration, amendment or abbreviation or if it issued in part or issued incomplete in any way.

© Crown copyright and database rights 2023  
OS 100049190

Information produced by HM Land Registry. Crown copyright and database rights 2023

The polygons (including the associated geometry, namely x, y co-ordinates) and UPRNs are subject to Crown and GeoPlace LLP copyright and database rights 2023  
Ordnance Survey 100026316.

**Legend**

- Acquired Land (Freehold and leasehold)
- Temporary Possession Land S15/S16



High Speed Two  
Phase One/ Phase 2A  
Injunction Mapping

Map Number:  
12

Page 12 of 283  
*Internal*

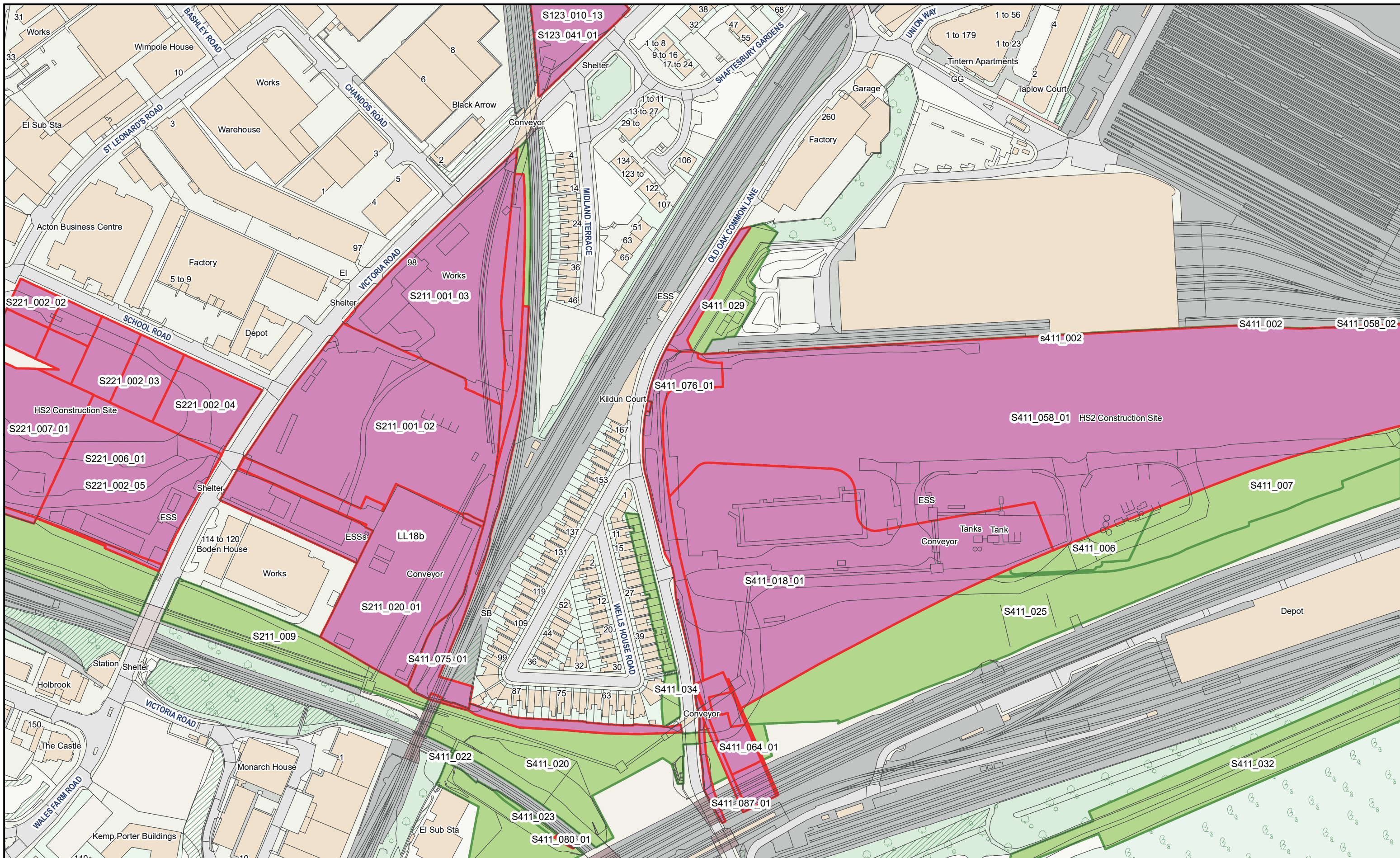
**HS2**

Registered in England. Registration number 06791686.  
Registered office: 2 Snowhill, Queensway, Birmingham B4 6GA.

Scale at A3: 1:2,500

**Doc Number:** PH1-HS2-LP-MAP-000-000085-P03 **Date:** 15/12/23

MANCHESTER LEEDS BIRMINGHAM LONDON



HS2 Ltd accept no responsibility for any circumstances, which arise from the reproduction of this map after alteration, amendment or abbreviation or if it issued in part or issued incomplete in any way.  
 © Crown copyright and database rights 2023  
 OS 100049190  
 Information produced by HM Land Registry. Crown copyright and database rights 2023  
 The polygons (including the associated geometry, namely x, y co-ordinates) and UPRNs are subject to Crown and GeoPlace LLP copyright and database rights 2023  
 Ordnance Survey 100026316.

**Legend**  
 [Red outline] Acquired Land (Freehold and leasehold)  
 [Green outline] Temporary Possession Land S15/S16



High Speed Two  
 Phase One/ Phase 2A  
 Injunction Mapping

Map Number:  
 13

Page 13 of 283  
*Internal*

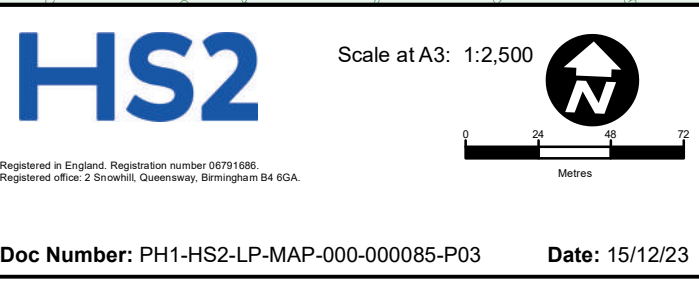
**HS2**

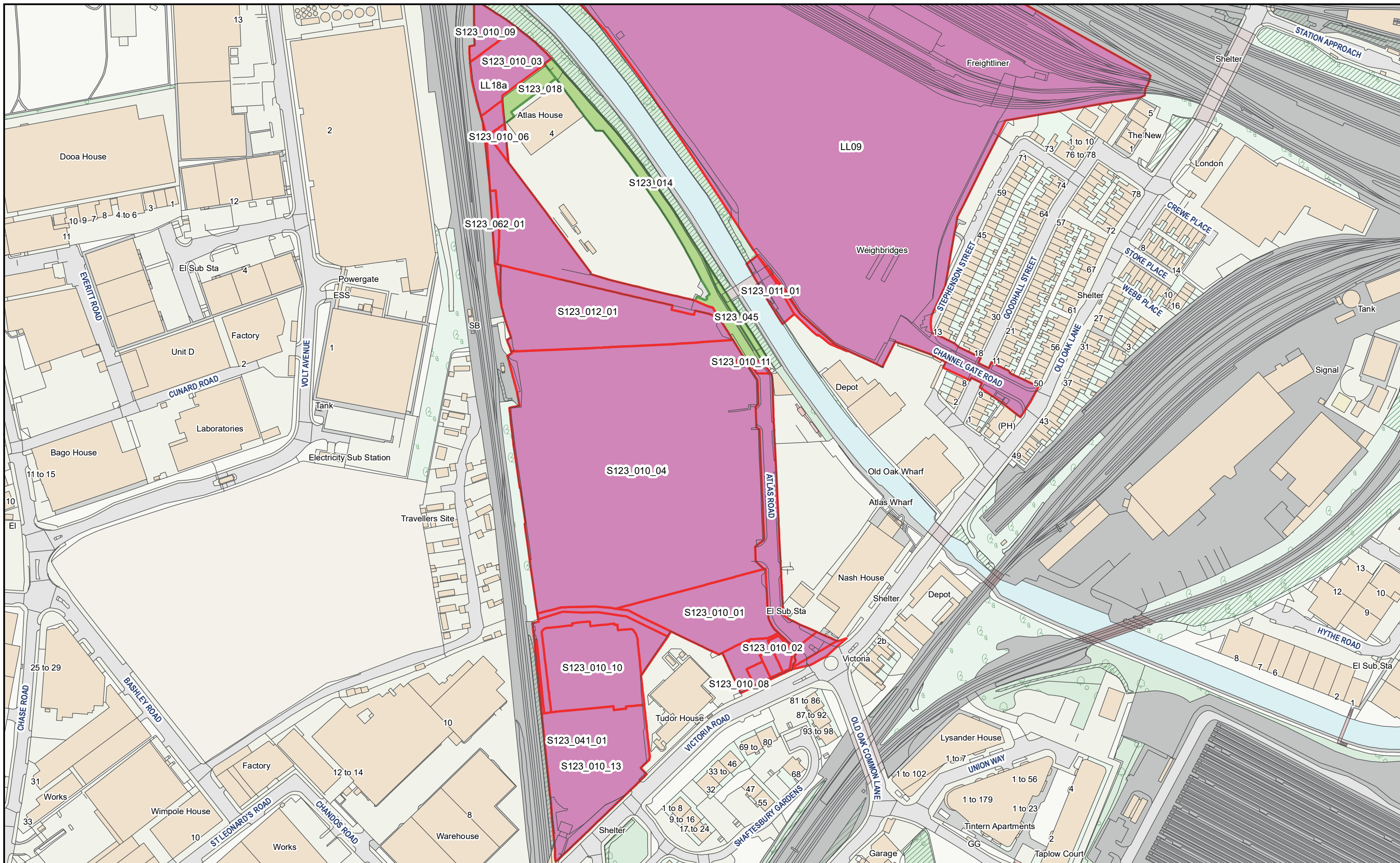
Scale at A3: 1:2,500

Registered in England. Registration number 06791686.  
 Registered office: 2 Snowhill, Queensway, Birmingham B4 6GA.

**Doc Number:** PH1-HS2-LP-MAP-000-000085-P03

**Date:** 15/12/23





HS2 Ltd accept no responsibility for any circumstances, which arise from the reproduction of this map after alteration, amendment or abbreviation or if it issued in part or issued incomplete in any way.


© Crown copyright and database rights 2023  
OS 100049190

Information produced by HM Land Registry. Crown copyright and database rights 2023

The polygons (including the associated geometry, namely x, y co-ordinates) and UPRNs are subject to Crown and GeoPlace LLP copyright and database rights 2023  
Ordnance Survey 100026316.

**Legend**

- Acquired Land (Freehold and leasehold)
- Temporary Possession Land S15/S16



MANCHESTER

LEEDS

BIRMINGHAM

LONDON

High Speed Two  
Phase One/ Phase 2A  
Injunction Mapping

Map Number:  
13-R1

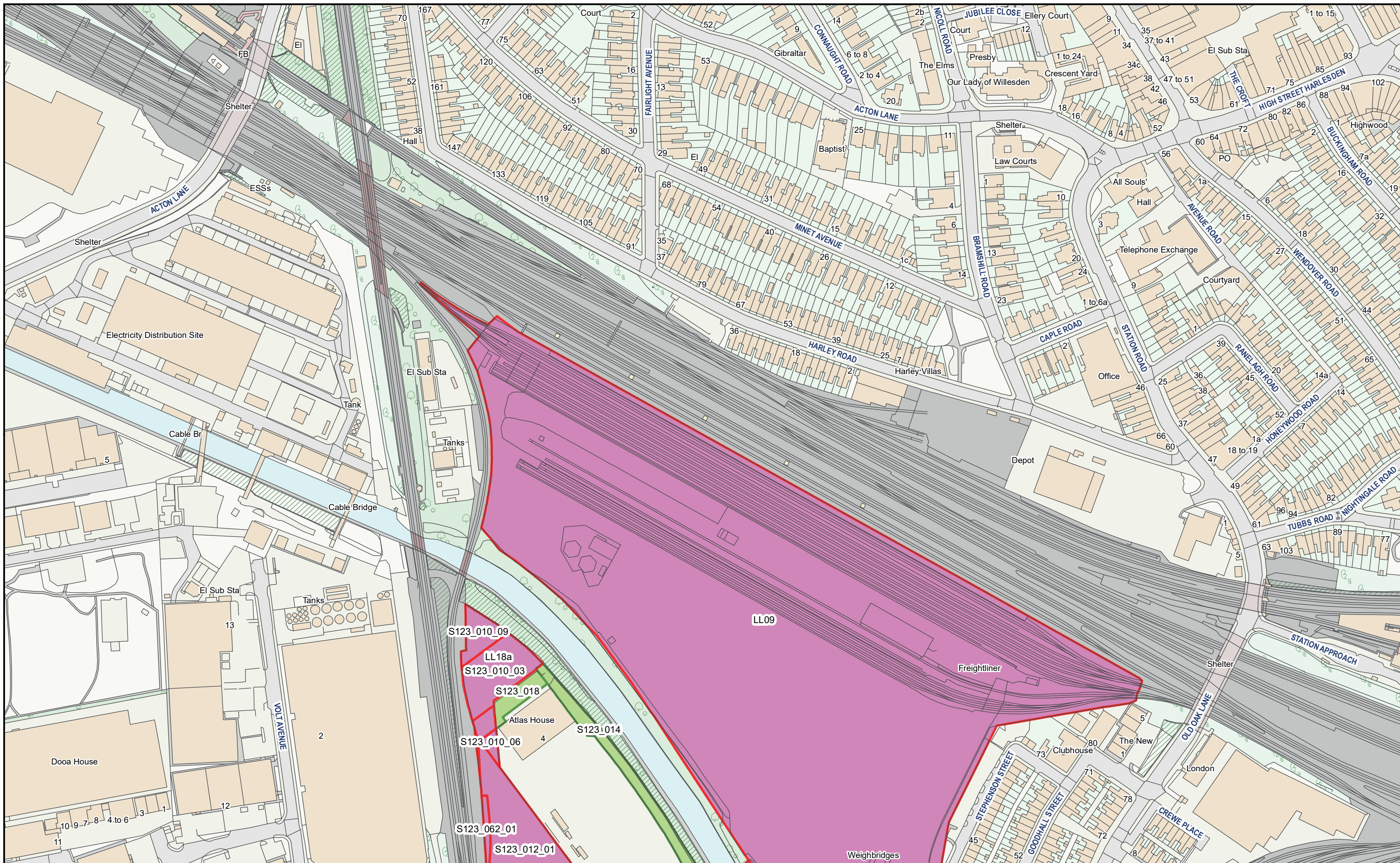
Page 14 of 283  
Internal

Scale at A3: 1:2,500

Registered in England. Registration number 06791686.  
Registered office: 2 Snowhill, Queensway, Birmingham B4 6GA.

**Doc Number:** PH1-HS2-LP-MAP-000-000085-P03

**Date:** 15/12/23



HS2 Ltd accept no responsibility for any circumstances, which arise from the reproduction of this map after alteration, amendment or abbreviation or if it issued in part or issued incomplete in any way.

© Crown copyright and database rights 2023  
OS 100049190

Information produced by HM Land Registry. Crown copyright and database rights 2023

The polygons (including the associated geometry, namely x, y co-ordinates) and UPRNs are subject to Crown and GeoPlace LLP copyright and database rights 2023  
Ordnance Survey 100026316.

**Legend**

- Acquired Land (Freehold and leasehold)
- Temporary Possession Land S15/S16



High Speed Two  
Phase One/ Phase 2A  
Injunction Mapping

Map Number:  
13-R2

Page 15 of 283  
*Internal*

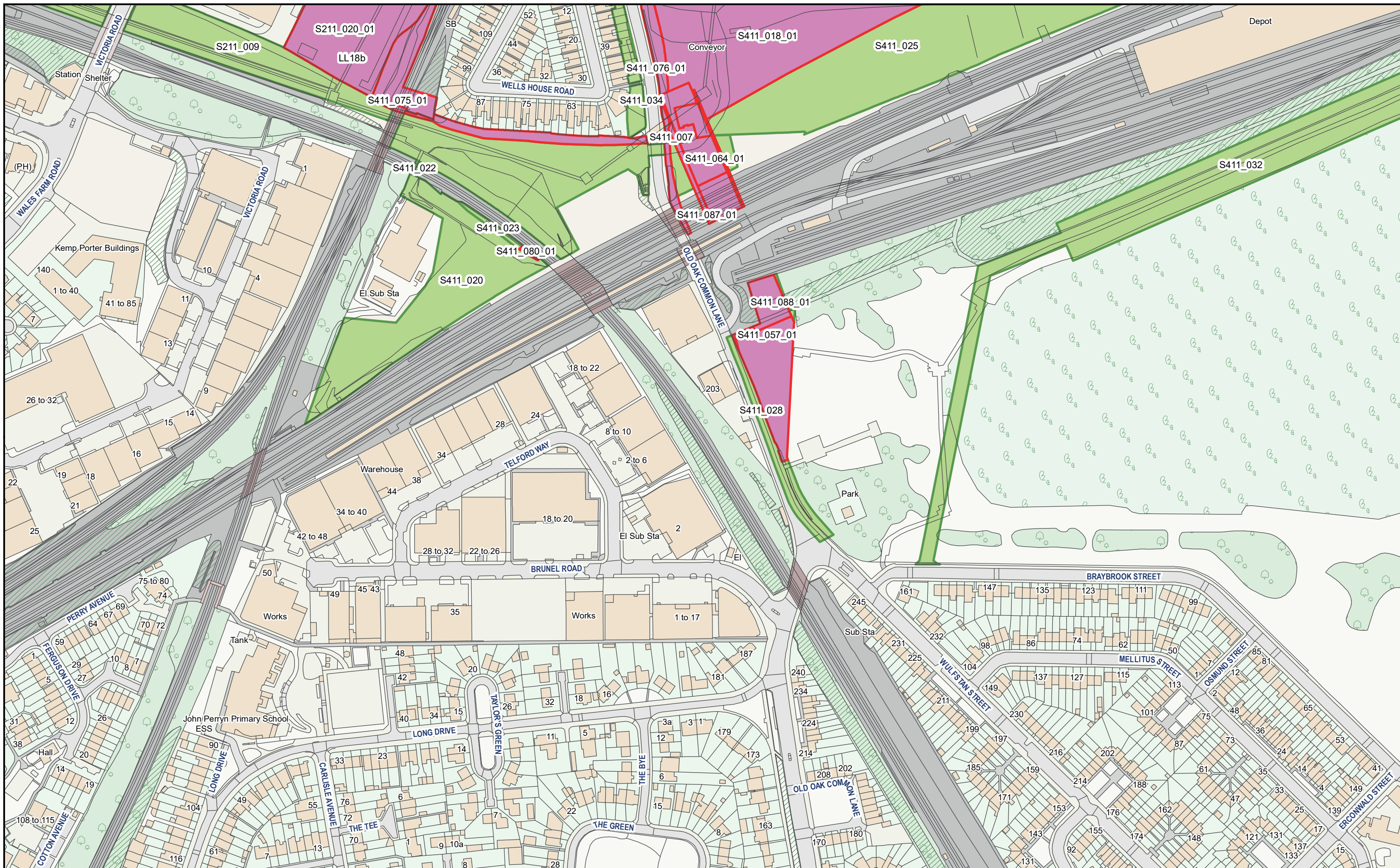
**HS2**

Registered in England. Registration number 06791686.  
Registered office: 2 Snowhill, Queensway, Birmingham B4 6QA.

Scale at A3: 1:2,500

**Doc Number:** PH1-HS2-LP-MAP-000-000085-P03 **Date:** 15/12/23






HS2 Ltd accept no responsibility for any circumstances, which arise from the reproduction of this map after alteration, amendment or abbreviation or if it issued in part or issued incomplete in any way.  
 © Crown copyright and database rights 2023  
 OS 100049190  
 Information produced by HM Land Registry. Crown copyright and database rights 2023  
 The polygons (including the associated geometry, namely x, y co-ordinates) and UPRNs are subject to Crown and GeoPlace LLP copyright and database rights 2023  
 Ordnance Survey 100026316.

**Legend**

- Acquired Land (Freehold and leasehold)
- Temporary Possession Land S15/S16



High Speed Two  
 Phase One/ Phase 2A  
 Injunction Mapping


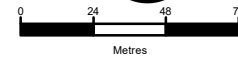
Map Number:  
 13-L1

Page 16 of 283  
*Internal*

**HS2**

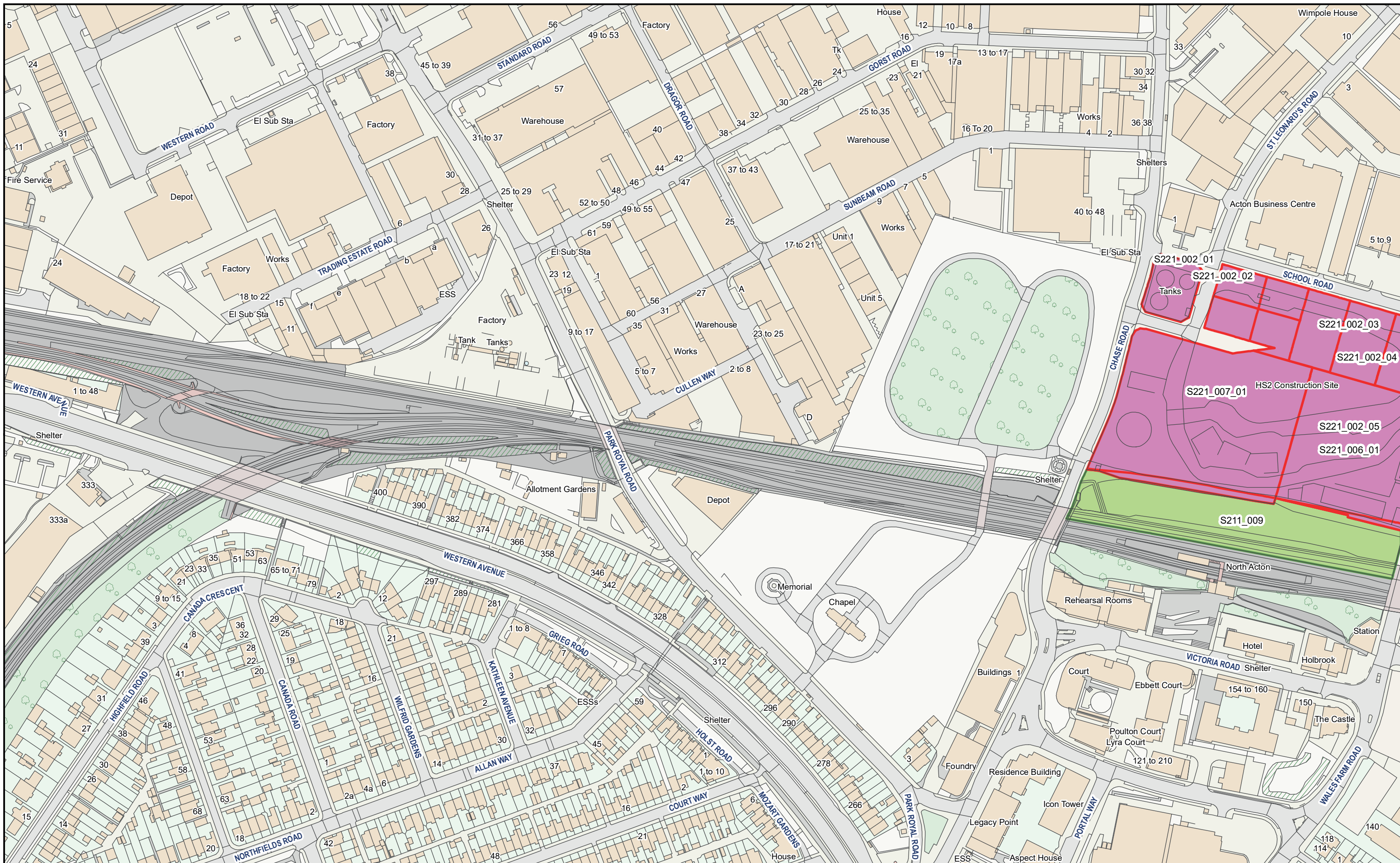
Registered in England. Registration number 06791686.  
 Registered office: 2 Snowhill, Queensway, Birmingham B4 6GA.

Scale at A3: 1:2,500

**Doc Number:** PH1-HS2-LP-MAP-000-000085-P03 **Date:** 15/12/23

MANCHESTER  
 LEEDS  
 BIRMINGHAM  
 LONDON



HS2 Ltd accept no responsibility for any circumstances, which arise from the reproduction of this map after alteration, amendment or abbreviation or if it issued in part or issued incomplete in any way.

© Crown copyright and database rights 2023  
OS 100049190

Information produced by HM Land Registry. Crown copyright and database rights 2023

The polygons (including the associated geometry, namely x, y co-ordinates) and UPRNs are subject to Crown and GeoPlace LLP copyright and database rights 2023  
Ordnance Survey 100026316.

**Legend**

- Acquired Land (Freehold and leasehold)
- Temporary Possession Land S15/S16



High Speed Two  
Phase One/ Phase 2A  
Injunction Mapping

Map Number:  
14

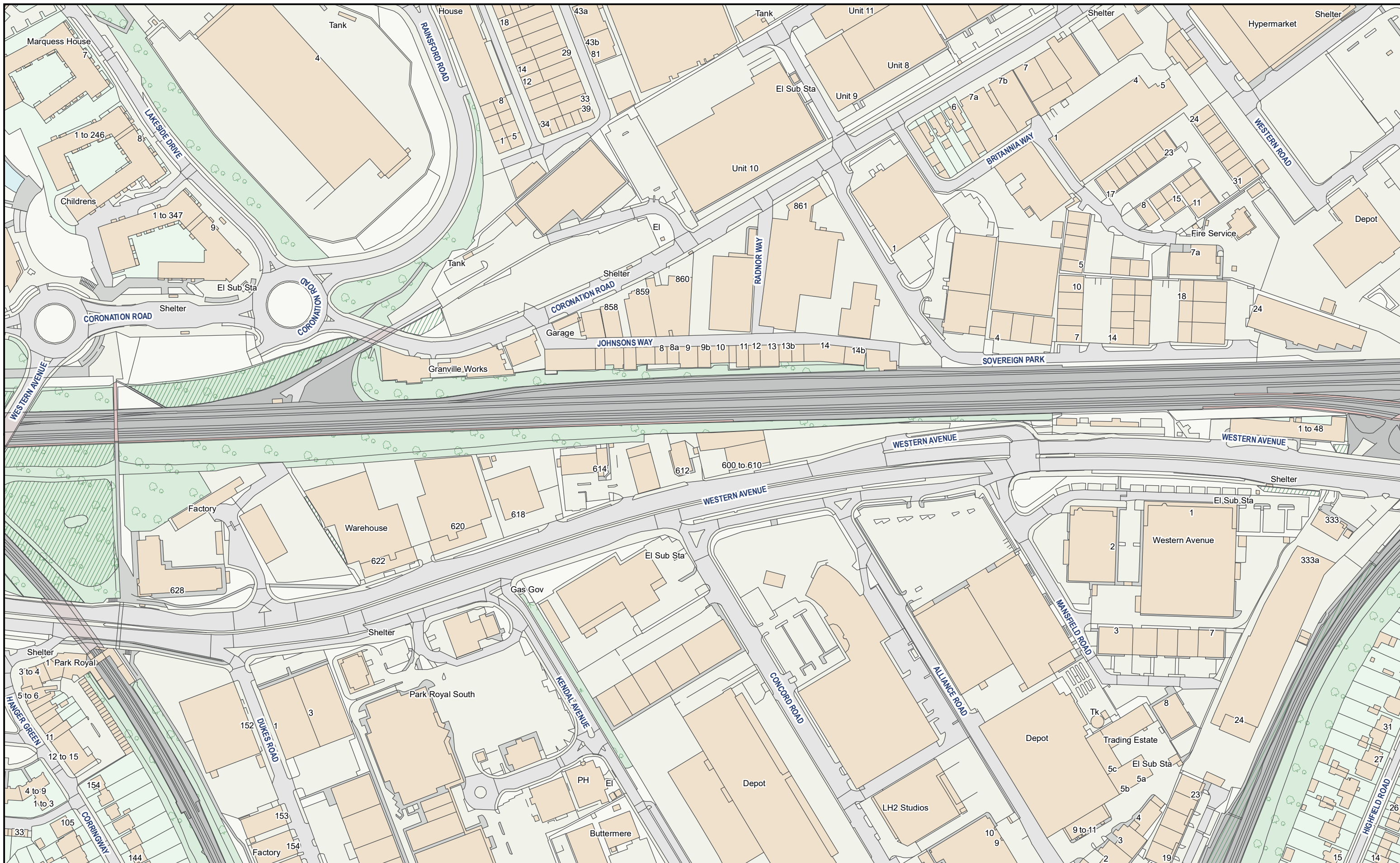
Page 17 of 283  
*Internal*

**HS2**

Registered in England. Registration number 06791686.  
Registered office: 2 Snowhill, Queensway, Birmingham B4 6GA.

Scale at A3: 1:2,500

**Doc Number:** PH1-HS2-LP-MAP-000-000085-P03 **Date:** 15/12/23



HS2 Ltd accept no responsibility for any circumstances, which arise from the reproduction of this map after alteration, amendment or abbreviation or if it issued in part or issued incomplete in any way.


© Crown copyright and database rights 2023  
OS 100049190

Information produced by HM Land Registry. Crown copyright and database rights 2023

The polygons (including the associated geometry, namely x, y co-ordinates) and UPRNs are subject to Crown and GeoPlace LLP copyright and database rights 2023  
Ordnance Survey 100026316.

**Legend**

- Acquired Land (Freehold and leasehold)
- Temporary Possession Land S15/S16



High Speed Two  
Phase One/ Phase 2A  
Injunction Mapping

Map Number:  
15

Page 18 of 283  
*Internal*

**HS2**

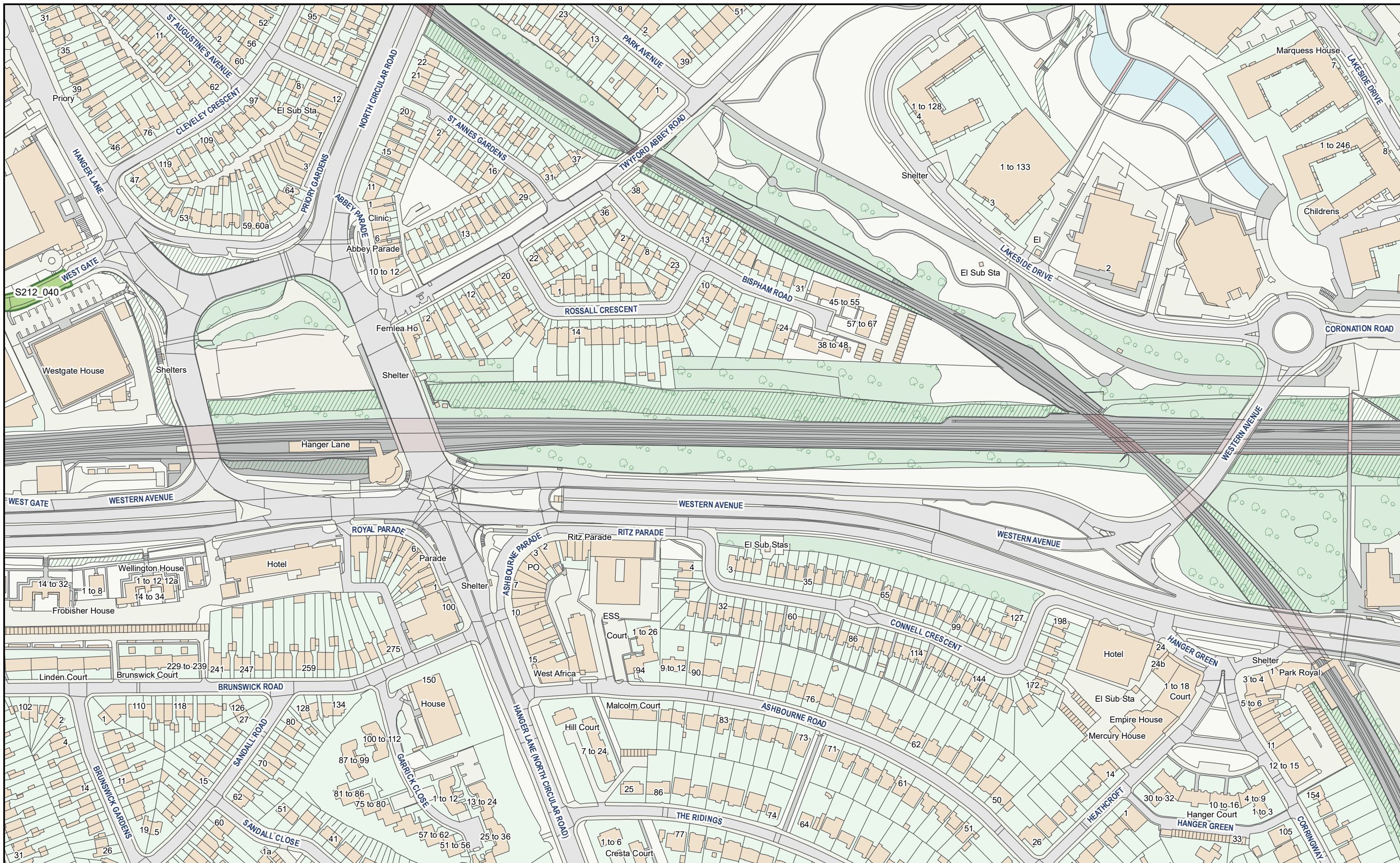
Scale at A3: 1:2,500

Registered in England. Registration number 06791686.  
Registered office: 2 Snowhill, Queensway, Birmingham B4 6GA.

Doc Number: PH1-HS2-LP-MAP-000-000085-P03

Date: 15/12/23

Scale at A3: 1:2,500



HS2 Ltd accept no responsibility for any circumstances, which arise from the reproduction of this map after alteration, amendment or abbreviation or if it issued in part or issued incomplete in any way.


© Crown copyright and database rights 2023  
OS 100049190

Information produced by HM Land Registry. Crown copyright and database rights 2023

The polygons (including the associated geometry, namely x, y co-ordinates) and UPRNs are subject to Crown and GeoPlace LLP copyright and database rights 2023  
Ordnance Survey 100026316.

**Legend**

- Acquired Land (Freehold and leasehold)
- Temporary Possession Land S15/S16



High Speed Two  
Phase One/ Phase 2A  
Injunction Mapping

Map Number:  
16

Page 19 of 283  
*Internal*

Scale at A3: 1:2,500

Registered in England. Registration number 06791686.  
Registered office: 2 Snowhill, Queensway, Birmingham B4 6GA.

**Doc Number:** PH1-HS2-LP-MAP-000-000085-P03

**Date:** 15/12/23

MANCHESTER  
LEEDS  
BIRMINGHAM  
LONDON



HS2 Ltd accept no responsibility for any circumstances, which arise from the reproduction of this map after alteration, amendment or abbreviation or if it issued in part or issued incomplete in any way.


© Crown copyright and database rights 2023  
OS 100049190

Information produced by HM Land Registry. Crown copyright and database rights 2023

The polygons (including the associated geometry, namely x, y co-ordinates) and UPRNs are subject to Crown and GeoPlace LLP copyright and database rights 2023  
Ordnance Survey 100026316.

**Legend**

- Acquired Land (Freehold and leasehold)
- Temporary Possession Land S15/S16



High Speed Two  
Phase One/ Phase 2A  
Injunction Mapping

Map Number:  
17

Page 20 of 283  
*Internal*

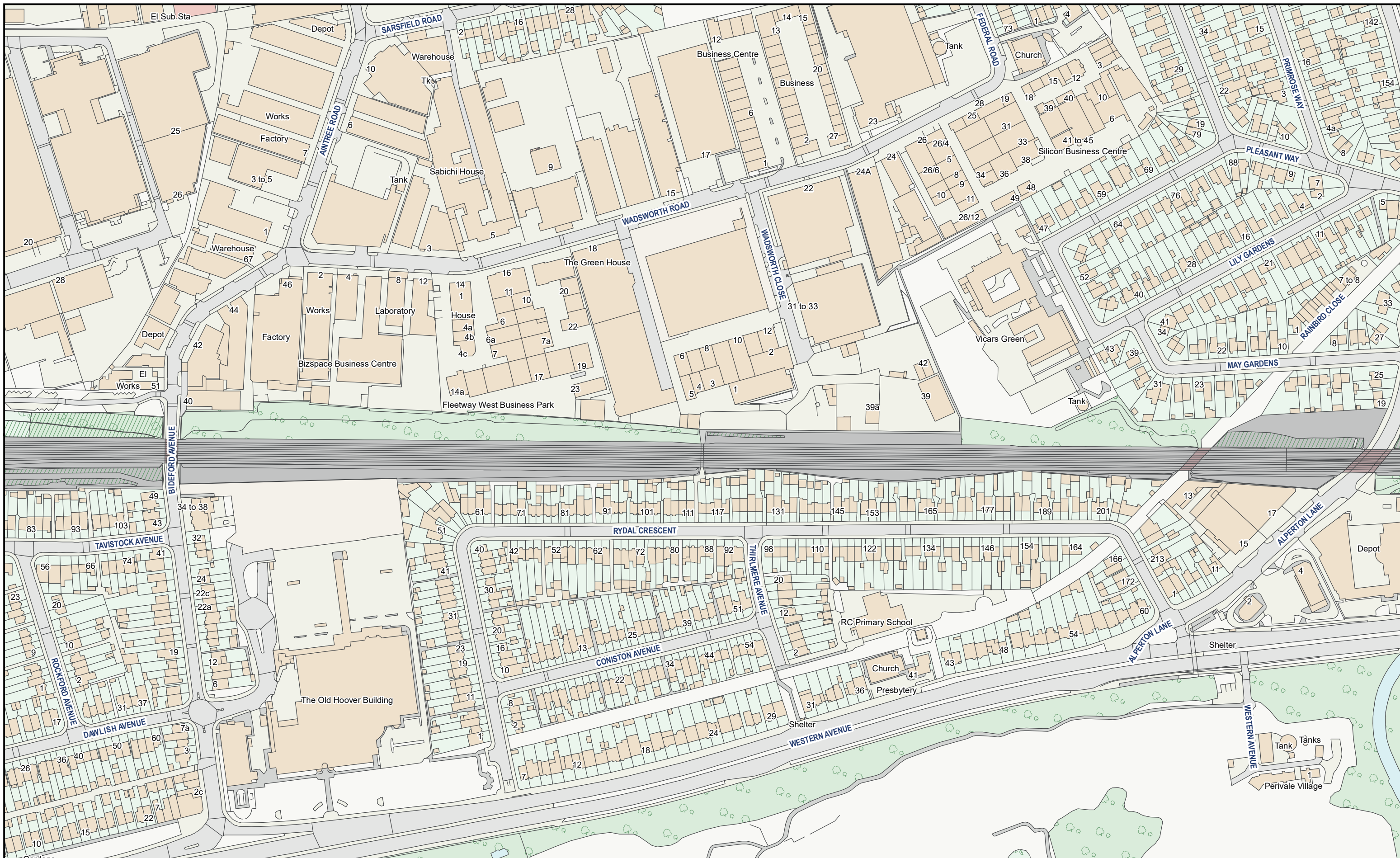
**HS2**

Registered in England. Registration number 06791686.  
Registered office: 2 Snowhill, Queensway, Birmingham B4 6GA.

Scale at A3: 1:2,500

Doc Number: PH1-HS2-LP-MAP-000-000085-P03

Date: 15/12/23



HS2 Ltd accept no responsibility for any circumstances, which arise from the reproduction of this map after alteration, amendment or abbreviation or if it issued in part or issued incomplete in any way.

© Crown copyright and database rights 2023  
OS 100049190

Information produced by HM Land Registry. Crown copyright and database rights 2023

The polygons (including the associated geometry, namely x, y co-ordinates) and UPRNs are subject to Crown and GeoPlace LLP copyright and database rights 2023  
Ordnance Survey 100026316.

**Legend**

- Acquired Land (Freehold and leasehold)
- Temporary Possession Land S15/S16



High Speed Two  
Phase One/ Phase 2A  
Injunction Mapping

Map Number:  
18

Page 21 of 283  
*Internal*

**HS2**

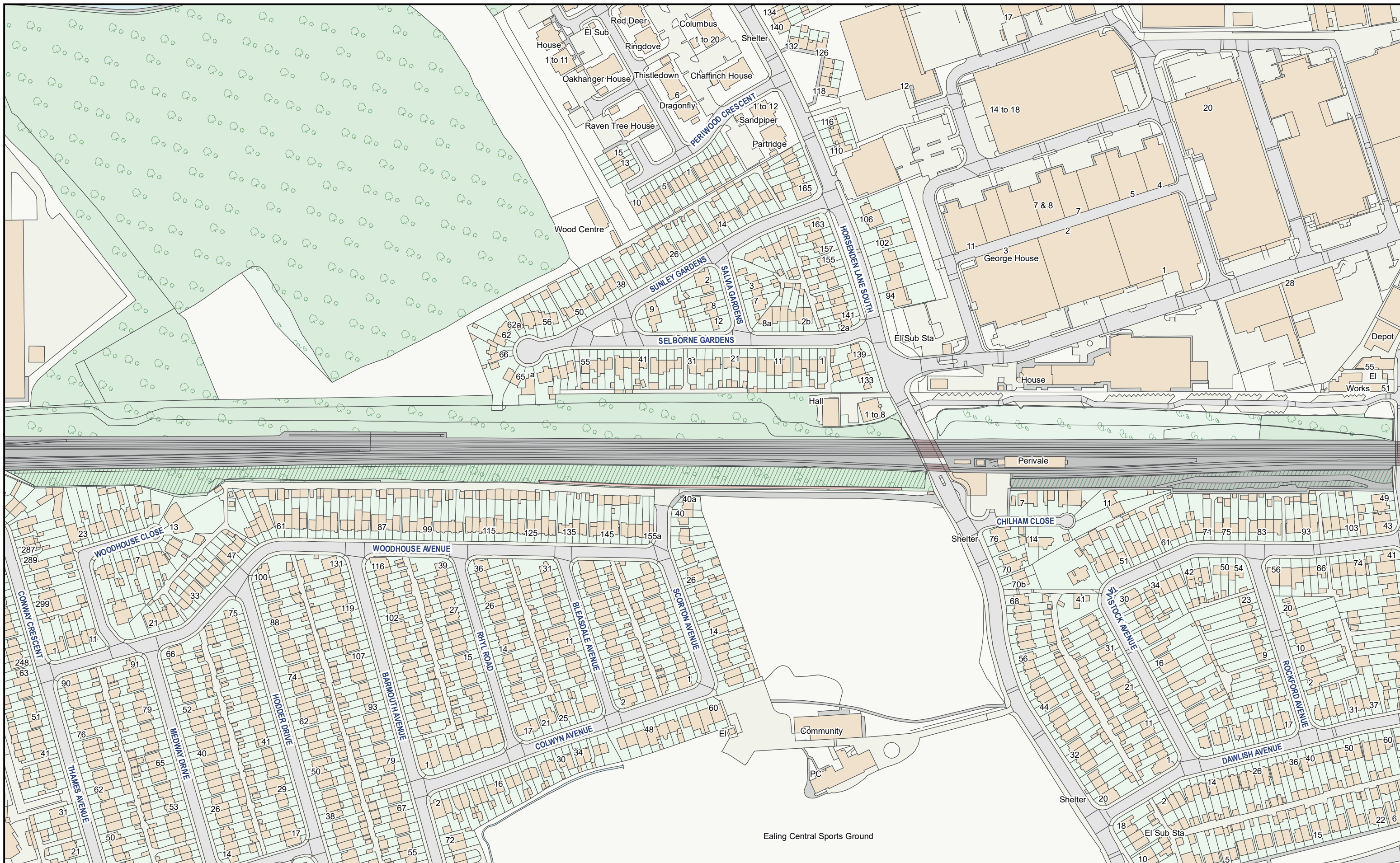
Scale at A3: 1:2,500

Registered in England. Registration number 06791686.  
Registered office: 2 Snowhill, Queensway, Birmingham B4 6GA.

Doc Number: PH1-HS2-LP-MAP-000-000085-P03

Date: 15/12/23

0 24 48 72  
Metres



HS2 Ltd accept no responsibility for any circumstances, which arise from the reproduction of this map after alteration, amendment or abbreviation or if it issued in part or issued incomplete in any way.

© Crown copyright and database rights 2023  
OS 100049190

Information produced by HM Land Registry. Crown copyright and database rights 2023

The polygons (including the associated geometry, namely x, y co-ordinates) and UPRNs are subject to Crown and GeoPlace LLP copyright and database rights 2023  
Ordnance Survey 100026316.

**Legend**

- Acquired Land (Freehold and leasehold)
- Temporary Possession Land S15/S16



High Speed Two  
Phase One/ Phase 2A  
Injunction Mapping

Map Number:  
19

Page 22 of 283  
*Internal*

**HS2**

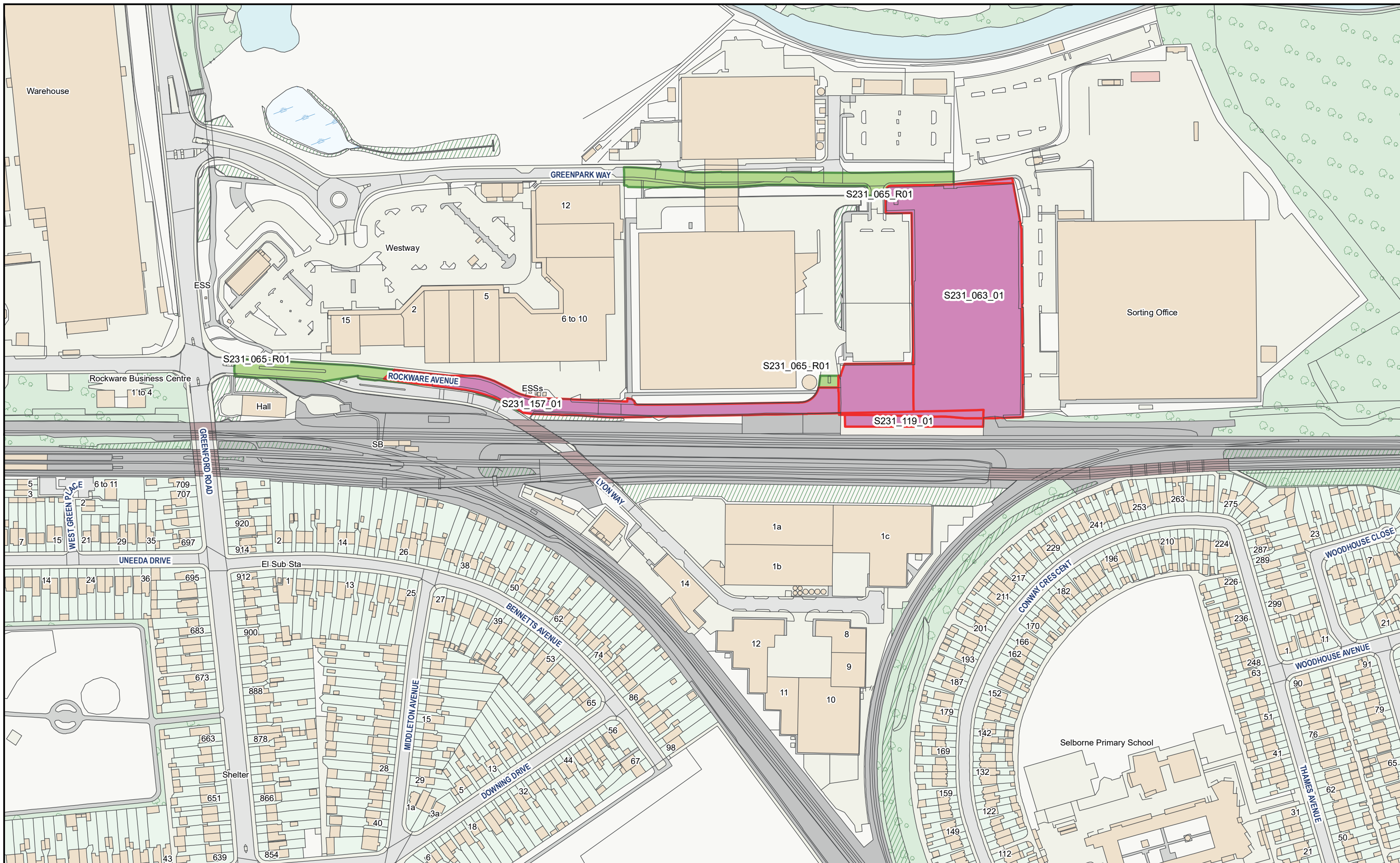
Scale at A3: 1:2,500

Registered in England. Registration number 06791686.  
Registered office: 2 Snowhill, Queensway, Birmingham B4 6GA.

**Doc Number:** PH1-HS2-LP-MAP-000-000085-P03 **Date:** 15/12/23

Registered in England. Registration number 06791686.  
Registered office: 2 Snowhill, Queensway, Birmingham B4 6GA.

0 24 48 72  
Metres



HS2 Ltd accept no responsibility for any circumstances, which arise from the reproduction of this map after alteration, amendment or abbreviation or if it issued in part or issued incomplete in any way.


© Crown copyright and database rights 2023  
OS 100049190

Information produced by HM Land Registry. Crown copyright and database rights 2023

The polygons (including the associated geometry, namely x, y co-ordinates) and UPRNs are subject to Crown and GeoPlace LLP copyright and database rights 2023  
Ordnance Survey 100026316.

**Legend**

- Acquired Land (Freehold and leasehold)
- Temporary Possession Land S15/S16



High Speed Two  
Phase One/ Phase 2A  
Injunction Mapping

Map Number:  
20

Page 23 of 283  
*Internal*

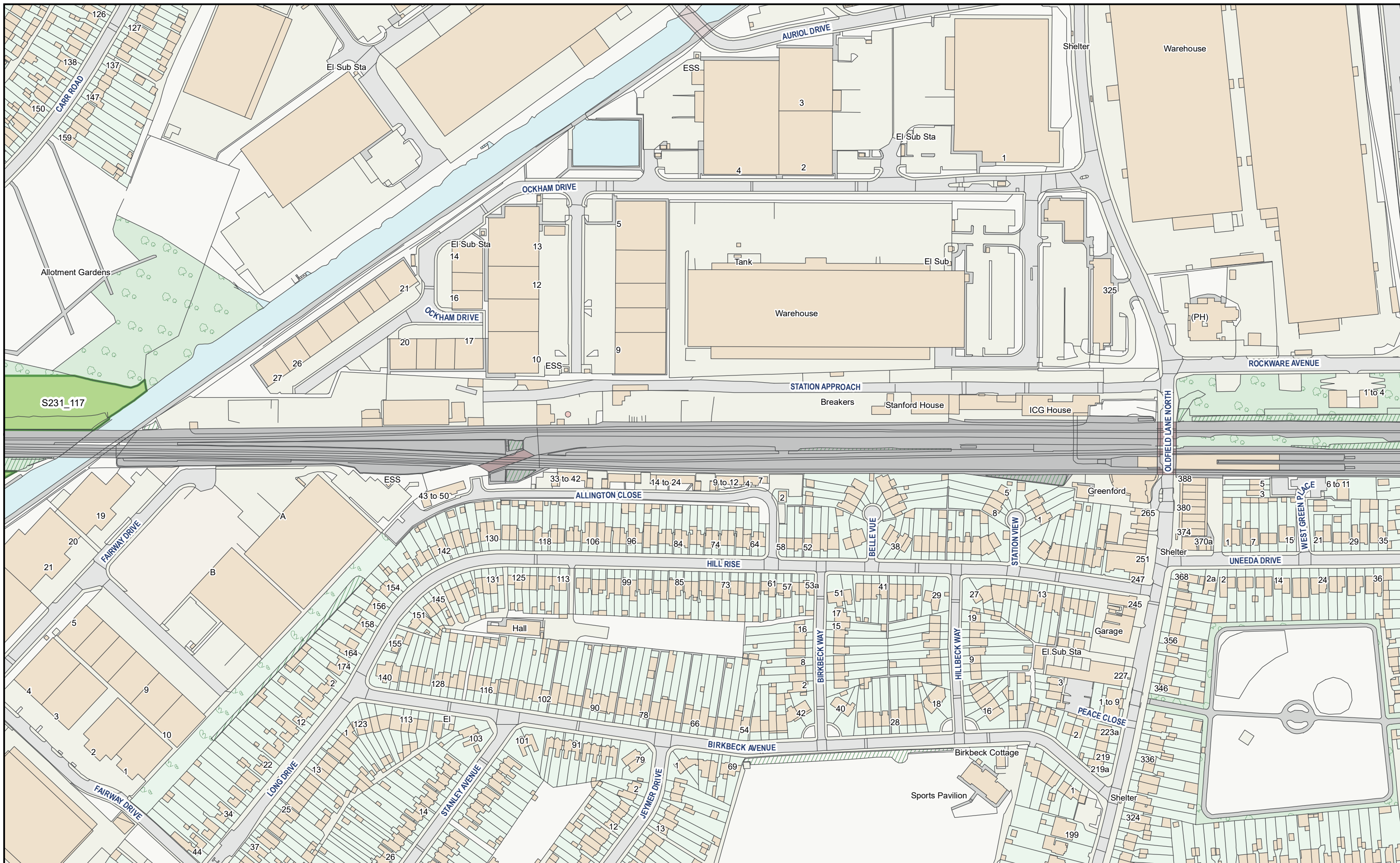
**HS2**

Registered in England. Registration number 06791686.  
Registered office: 2 Snowhill, Queensway, Birmingham B4 6GA.

Scale at A3: 1:2,500

**Doc Number:** PH1-HS2-LP-MAP-000-000085-P03 **Date:** 15/12/23





HS2 Ltd accept no responsibility for any circumstances, which arise from the reproduction of this map after alteration, amendment or abbreviation or if it issued in part or issued incomplete in any way.


© Crown copyright and database rights 2023  
OS 100049190

Information produced by HM Land Registry. Crown copyright and database rights 2023

The polygons (including the associated geometry, namely x, y co-ordinates) and UPRNs are subject to Crown and GeoPlace LLP copyright and database rights 2023  
Ordnance Survey 100026316.

**Legend**

- Acquired Land (Freehold and leasehold)
- Temporary Possession Land S15/S16



High Speed Two  
Phase One/ Phase 2A  
Injunction Mapping

Map Number:  
21

Page 24 of 283  
*Internal*

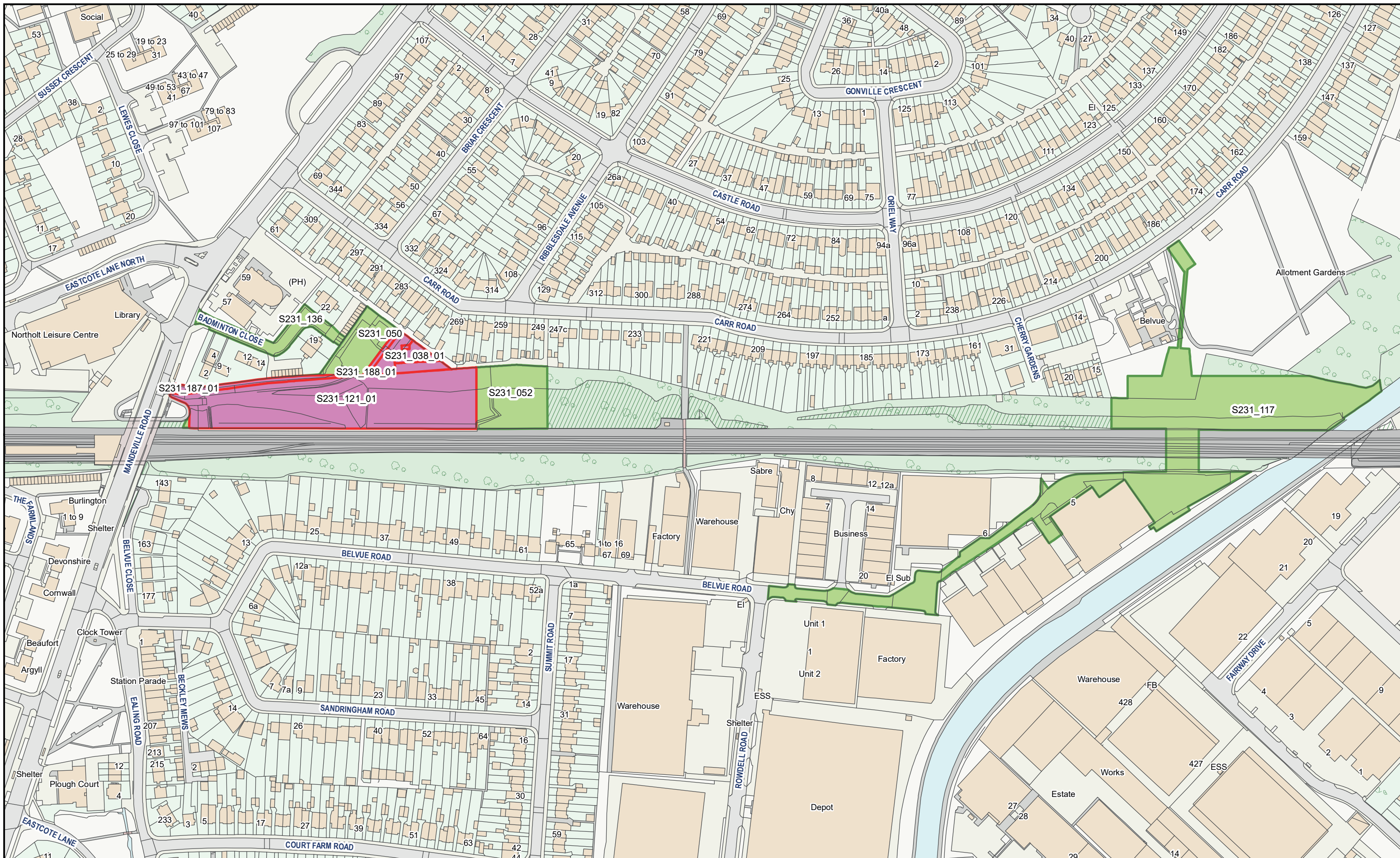
**HS2**

Registered in England. Registration number 06791686.  
Registered office: 2 Snowhill, Queensway, Birmingham B4 6GA.

Scale at A3: 1:2,500

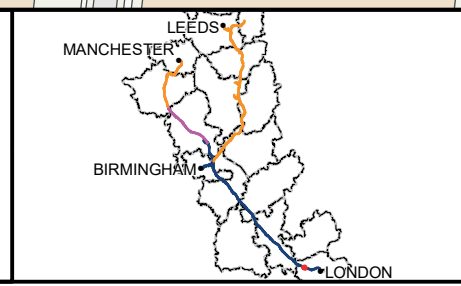
Doc Number: PH1-HS2-LP-MAP-000-000085-P03

Date: 15/12/23



HS2 Ltd accept no responsibility for any circumstances, which arise from the reproduction of this map after alteration, amendment or abbreviation or if it issued in part or issued incomplete in any way.  
 © Crown copyright and database rights 2023  
 OS 100049190  
 Information produced by HM Land Registry. Crown copyright and database rights 2023  
 The polygons (including the associated geometry, namely x, y co-ordinates) and UPRNs are subject to Crown and GeoPlace LLP copyright and database rights 2023  
 Ordnance Survey 100026316.

- Legend**
- Acquired Land (Freehold and leasehold)
  - Temporary Possession Land S15/S16



High Speed Two  
 Phase One/ Phase 2A  
 Injunction Mapping

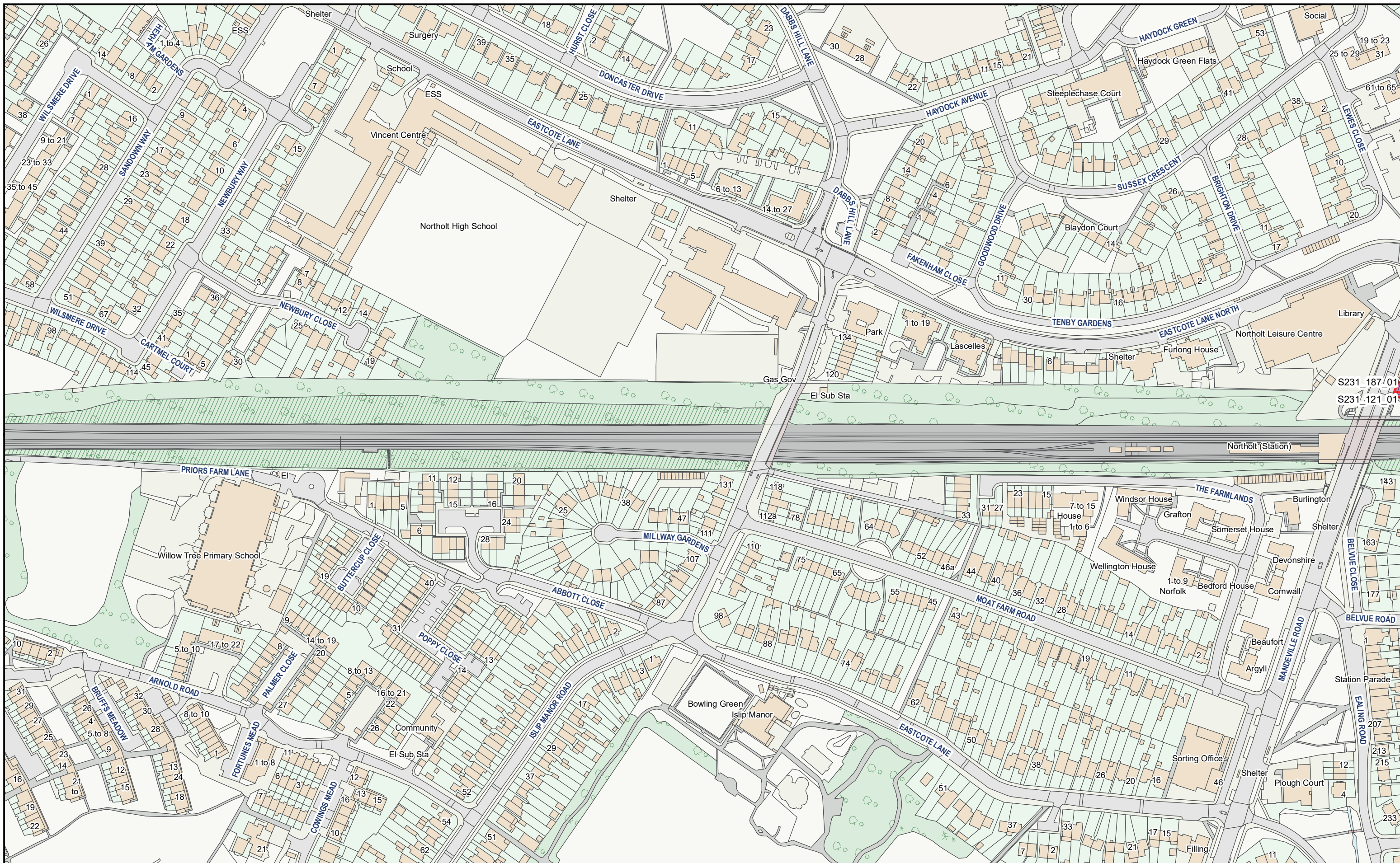
Map Number:  
 22

Page 25 of 283  
*Internal*

**HS2** Scale at A3: 1:2,500

Registered in England. Registration number 06791686.  
 Registered office: 2 Snowhill, Queensway, Birmingham B4 6GA.

Doc Number: PH1-HS2-LP-MAP-000-000085-P03 Date: 15/12/23




S231\_187\_01  
S231\_121\_01

HS2 Ltd accept no responsibility for any circumstances, which arise from the reproduction of this map after alteration, amendment or abbreviation or if it issued in part or issued incomplete in any way.  
© Crown copyright and database rights 2023  
OS 100049190  
Information produced by HM Land Registry. Crown copyright and database rights 2023  
The polygons (including the associated geometry, namely x, y co-ordinates) and UPRNs are subject to Crown and GeoPlace LLP copyright and database rights 2023  
Ordnance Survey 100026316.

**Legend**

- Acquired Land (Freehold and leasehold)
- Temporary Possession Land S15/S16



High Speed Two  
Phase One/ Phase 2A  
Injunction Mapping

Map Number:  
23

Page 26 of 283  
*Internal*

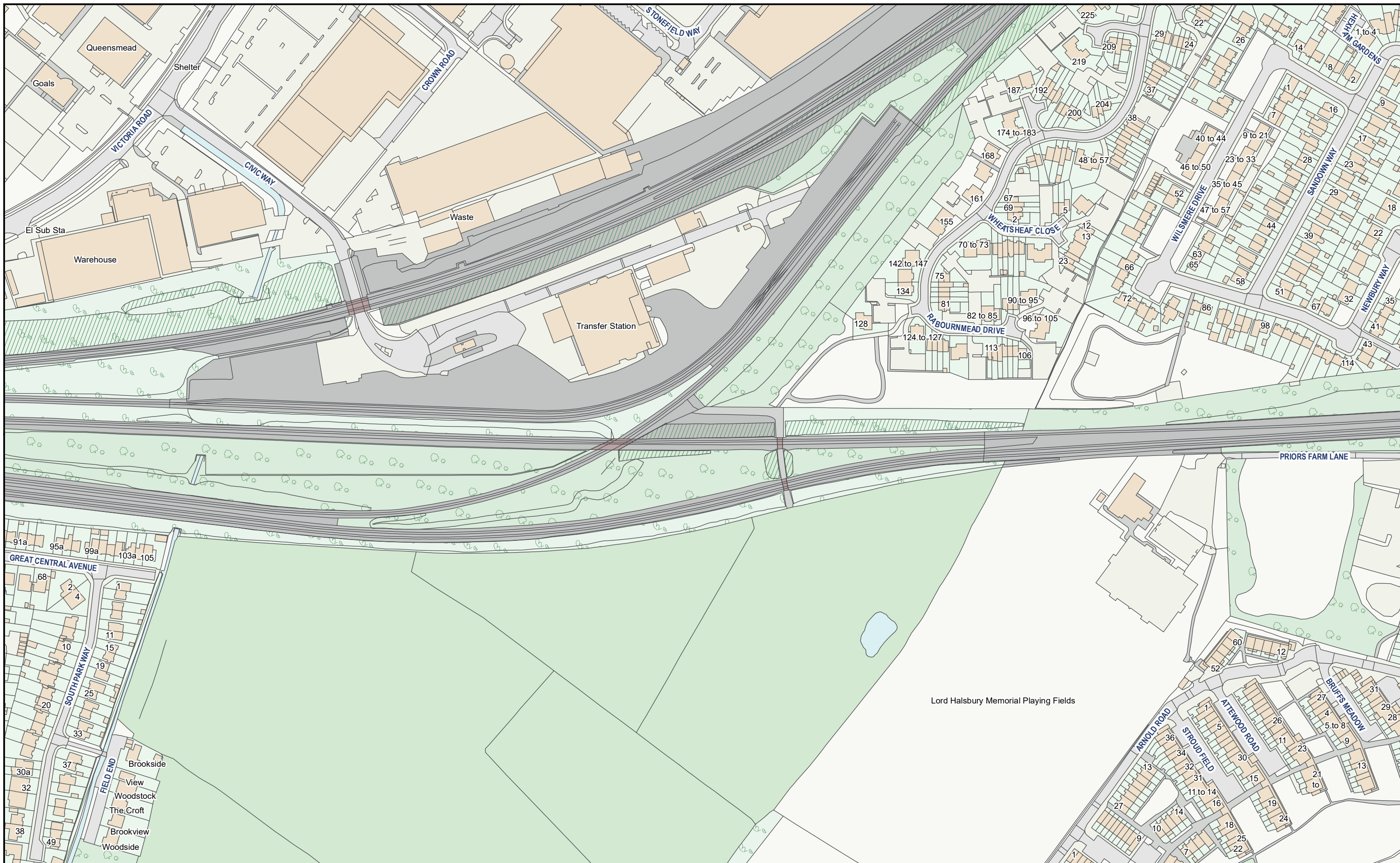
**HS2**

Registered in England. Registration number 06791686.  
Registered office: 2 Snowhill, Queensway, Birmingham B4 6GA.

Scale at A3: 1:2,500

Doc Number: PH1-HS2-LP-MAP-000-000085-P03

Date: 15/12/23



HS2 Ltd accept no responsibility for any circumstances, which arise from the reproduction of this map after alteration, amendment or abbreviation or if it issued in part or issued incomplete in any way.


© Crown copyright and database rights 2023  
OS 100049190

Information produced by HM Land Registry. Crown copyright and database rights 2023

The polygons (including the associated geometry, namely x, y co-ordinates) and UPRNs are subject to Crown and GeoPlace LLP copyright and database rights 2023  
Ordnance Survey 100026316.

**Legend**

- Acquired Land (Freehold and leasehold)
- Temporary Possession Land S15/S16



High Speed Two  
Phase One/ Phase 2A  
Injunction Mapping

Map Number:  
24

Page 27 of 283  
*Internal*

**HS2**

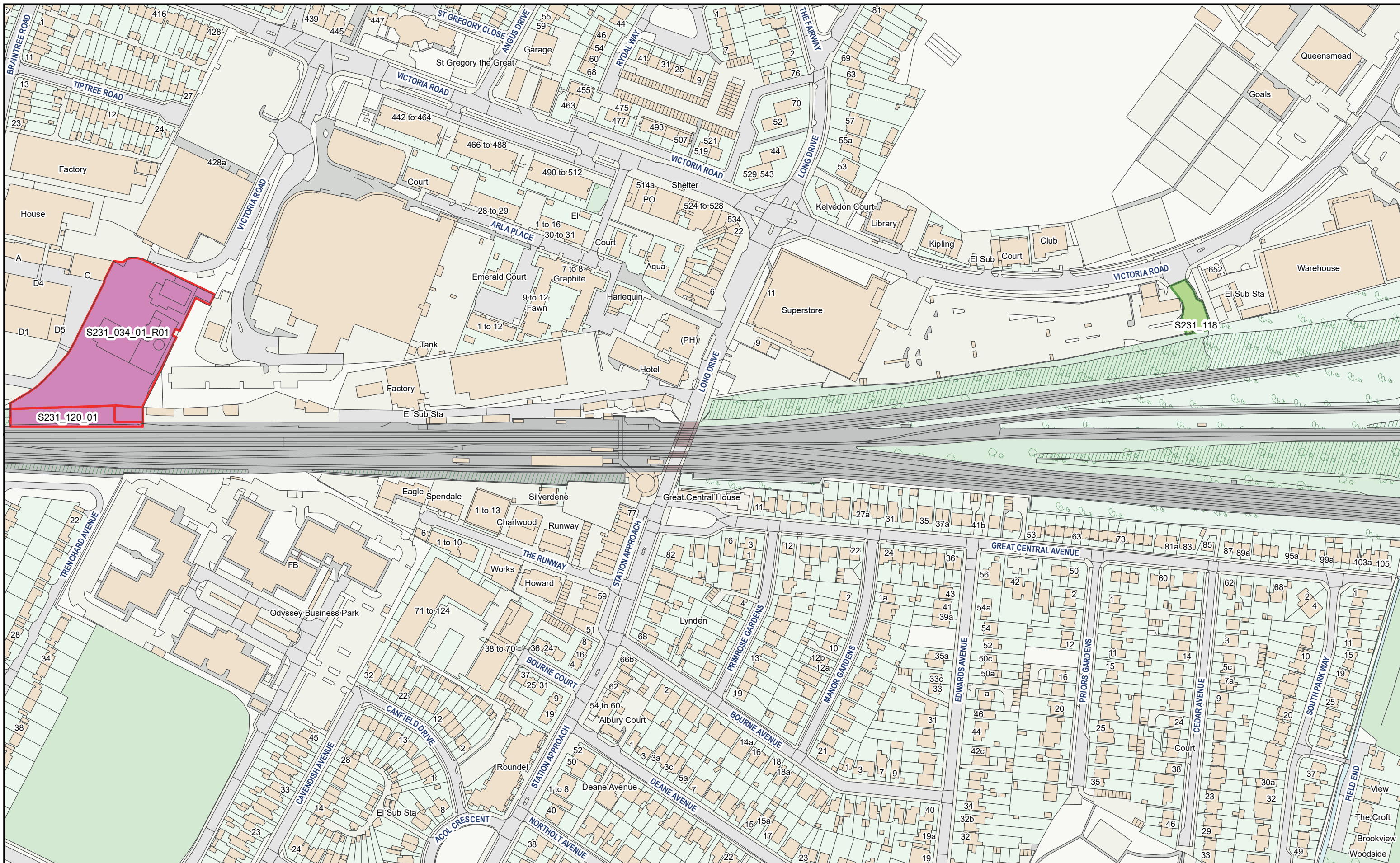
Registered in England. Registration number 06791686.  
Registered office: 2 Snowhill, Queensway, Birmingham B4 6GA.

Scale at A3: 1:2,500

Doc Number: PH1-HS2-LP-MAP-000-000085-P03

Date: 15/12/23


Lord Halsbury Memorial Playing Fields



HS2 Ltd accept no responsibility for any circumstances, which arise from the reproduction of this map after alteration, amendment or abbreviation or if it issued in part or issued incomplete in any way.  
 © Crown copyright and database rights 2023  
 OS 100049190  
 Information produced by HM Land Registry. Crown copyright and database rights 2023  
 The polygons (including the associated geometry, namely x, y co-ordinates) and UPRNs are subject to Crown and GeoPlace LLP copyright and database rights 2023  
 Ordnance Survey 100026316.

**Legend**

- Acquired Land (Freehold and leasehold)
- Temporary Possession Land S15/S16



High Speed Two  
 Phase One/ Phase 2A  
 Injunction Mapping

Map Number:  
 25

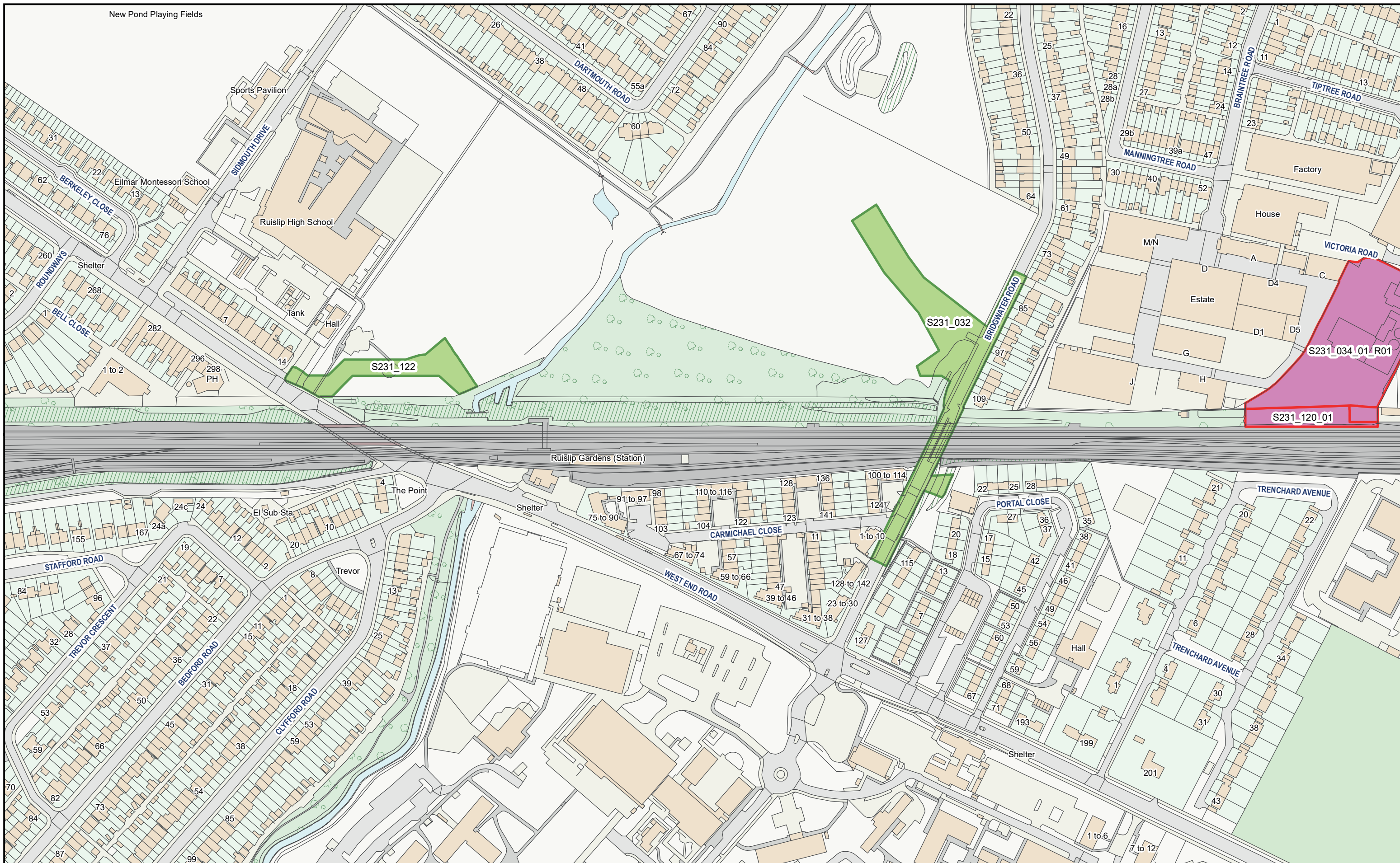
Page 28 of 283  
*Internal*

**HS2**

Registered in England. Registration number 06791686.  
 Registered office: 2 Snowhill, Queensway, Birmingham B4 6GA.

Scale at A3: 1:2,500

**Doc Number:** PH1-HS2-LP-MAP-000-000085-P03 **Date:** 15/12/23



HS2 Ltd accept no responsibility for any circumstances, which arise from the reproduction of this map after alteration, amendment or abbreviation or if it issued in part or issued incomplete in any way.


© Crown copyright and database rights 2023  
OS 100049190

Information produced by HM Land Registry. Crown copyright and database rights 2023

The polygons (including the associated geometry, namely x, y co-ordinates) and UPRNs are subject to Crown and GeoPlace LLP copyright and database rights 2023  
Ordnance Survey 100026316.

**Legend**

- Acquired Land (Freehold and leasehold)
- Temporary Possession Land S15/S16



High Speed Two  
Phase One/ Phase 2A  
Injunction Mapping

Map Number:  
26

Page 29 of 283  
*Internal*

MANCHESTER  
LEEDS  
BIRMINGHAM  
LONDON

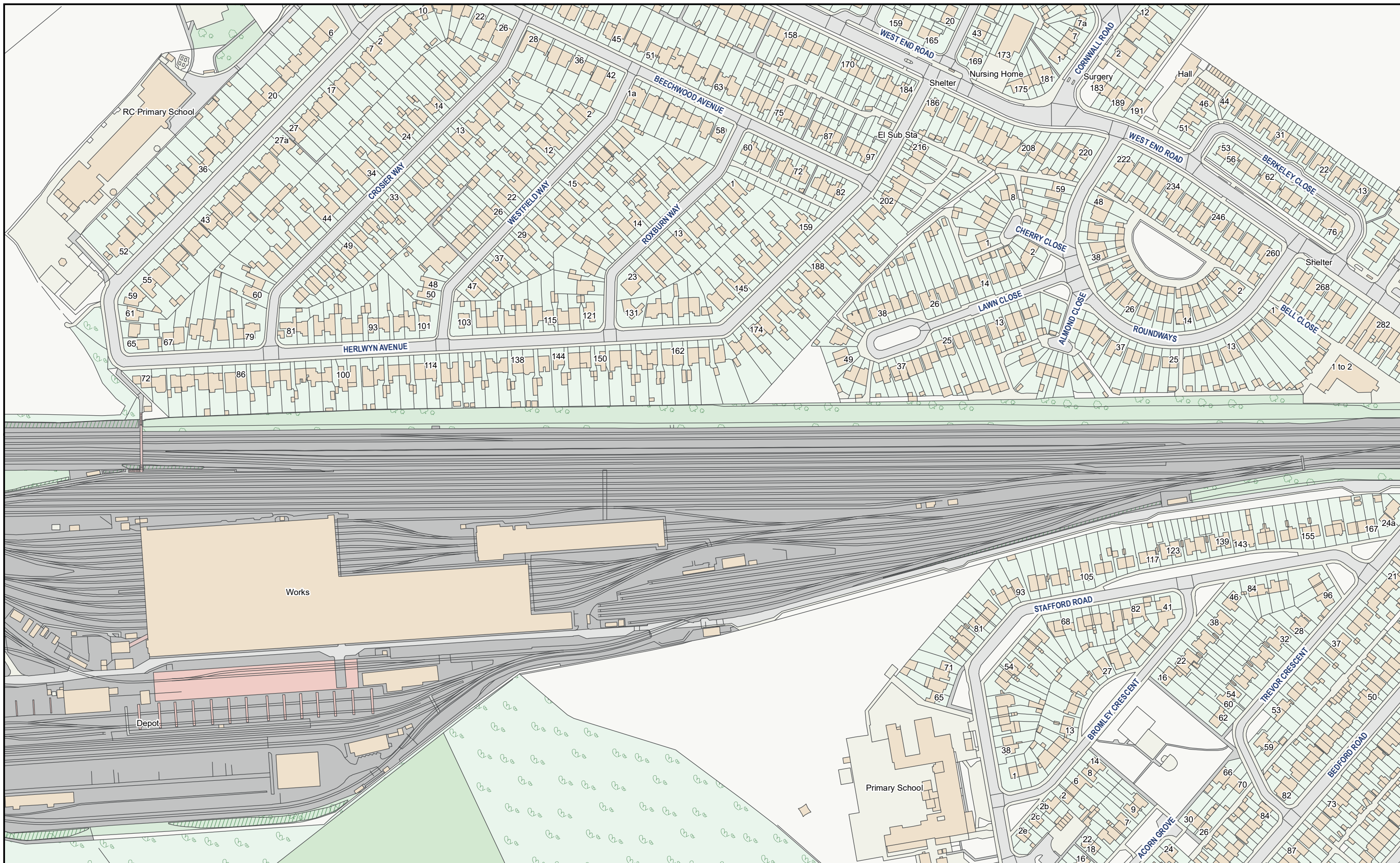
**HS2**

Registered in England. Registration number 06791686.  
Registered office: 2 Snowhill, Queensway, Birmingham B4 6GA.

Scale at A3: 1:2,500

0 24 48 72  
Metres

**Doc Number:** PH1-HS2-LP-MAP-000-000085-P03 **Date:** 15/12/23



HS2 Ltd accept no responsibility for any circumstances, which arise from the reproduction of this map after alteration, amendment or abbreviation or if it issued in part or issued incomplete in any way.


© Crown copyright and database rights 2023  
OS 100049190

Information produced by HM Land Registry. Crown copyright and database rights 2023

The polygons (including the associated geometry, namely x, y co-ordinates) and UPRNs are subject to Crown and GeoPlace LLP copyright and database rights 2023  
Ordnance Survey 100026316.

**Legend**

- Acquired Land (Freehold and leasehold)
- Temporary Possession Land S15/S16



High Speed Two  
Phase One/ Phase 2A  
Injunction Mapping

Map Number:  
27

Page 30 of 283  
*Internal*

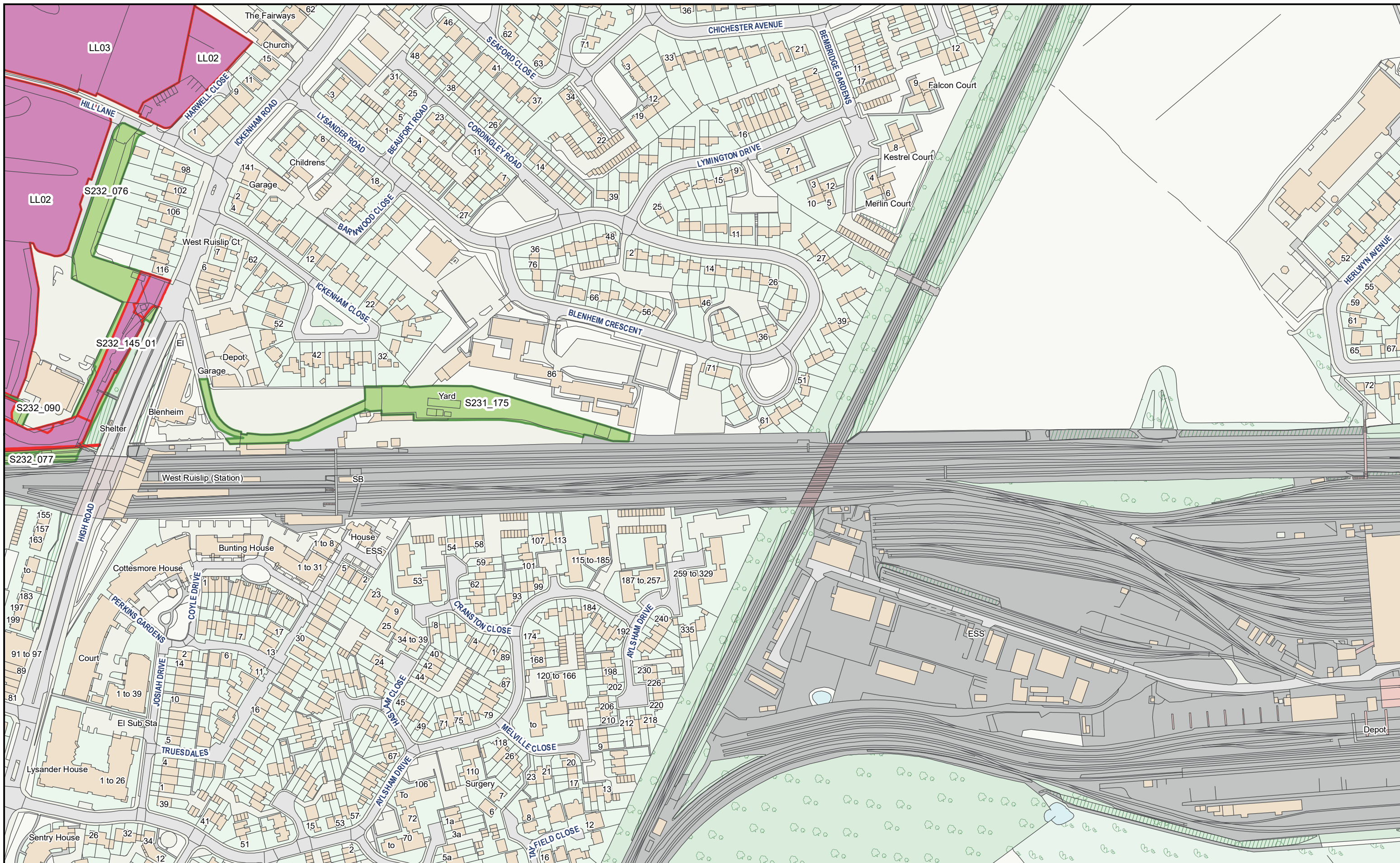
**HS2**

Registered in England. Registration number 06791686.  
Registered office: 2 Snowhill, Queensway, Birmingham B4 6GA.

Scale at A3: 1:2,500

Doc Number: PH1-HS2-LP-MAP-000-000085-P03

Date: 15/12/23



HS2 Ltd accept no responsibility for any circumstances, which arise from the reproduction of this map after alteration, amendment or abbreviation or if it issued in part or issued incomplete in any way.


© Crown copyright and database rights 2023  
OS 100049190

Information produced by HM Land Registry. Crown copyright and database rights 2023

The polygons (including the associated geometry, namely x, y co-ordinates) and UPRNs are subject to Crown and GeoPlace LLP copyright and database rights 2023  
Ordnance Survey 100026316.

**Legend**

- Acquired Land (Freehold and leasehold)
- Temporary Possession Land S15/S16



High Speed Two  
Phase One/ Phase 2A  
Injunction Mapping

Map Number:  
28

Page 31 of 283  
*Internal*

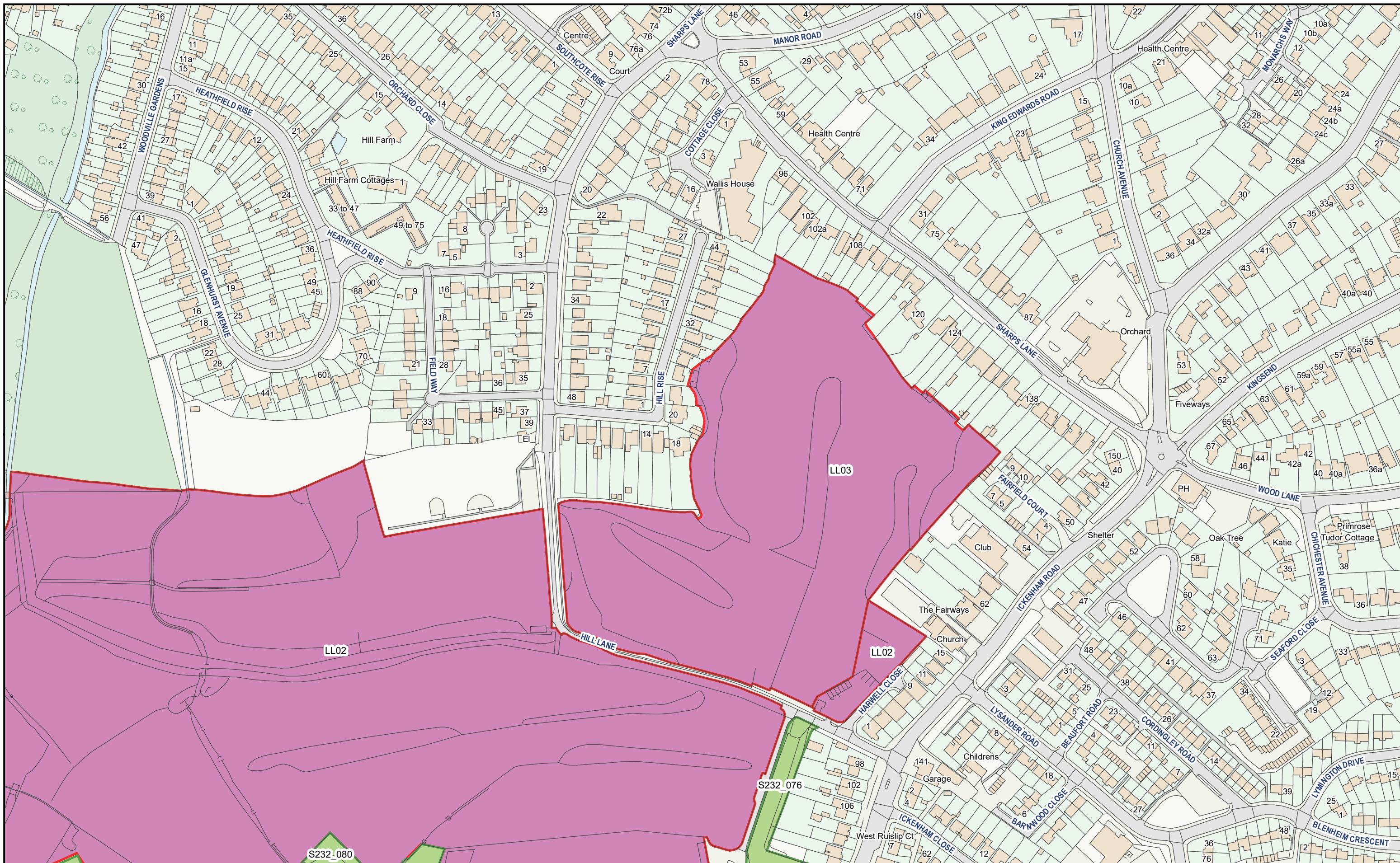
**HS2**

Registered in England. Registration number 06791686.  
Registered office: 2 Snowhill, Queensway, Birmingham B4 6GA.

Scale at A3: 1:2,500

**Doc Number:** PH1-HS2-LP-MAP-000-000085-P03 **Date:** 15/12/23





HS2 Ltd accept no responsibility for any circumstances, which arise from the reproduction of this map after alteration, amendment or abbreviation or if it issued in part or issued incomplete in any way.

© Crown copyright and database rights 2023  
OS 100049190

Information produced by HM Land Registry. Crown copyright and database rights 2023

The polygons (including the associated geometry, namely x, y co-ordinates) and UPRNs are subject to Crown and GeoPlace LLP copyright and database rights 2023  
Ordnance Survey 100026316.

**Legend**

- Acquired Land (Freehold and leasehold)
- Temporary Possession Land S15/S16



High Speed Two  
Phase One/ Phase 2A  
Injunction Mapping


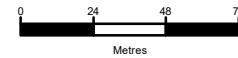
Map Number:  
28-R1

Page 32 of 283  
*Internal*

**HS2**

Registered in England. Registration number 06791686.  
Registered office: 2 Snowhill, Queensway, Birmingham B4 6GA.

Scale at A3: 1:2,500

Doc Number: PH1-HS2-LP-MAP-000-000085-P03

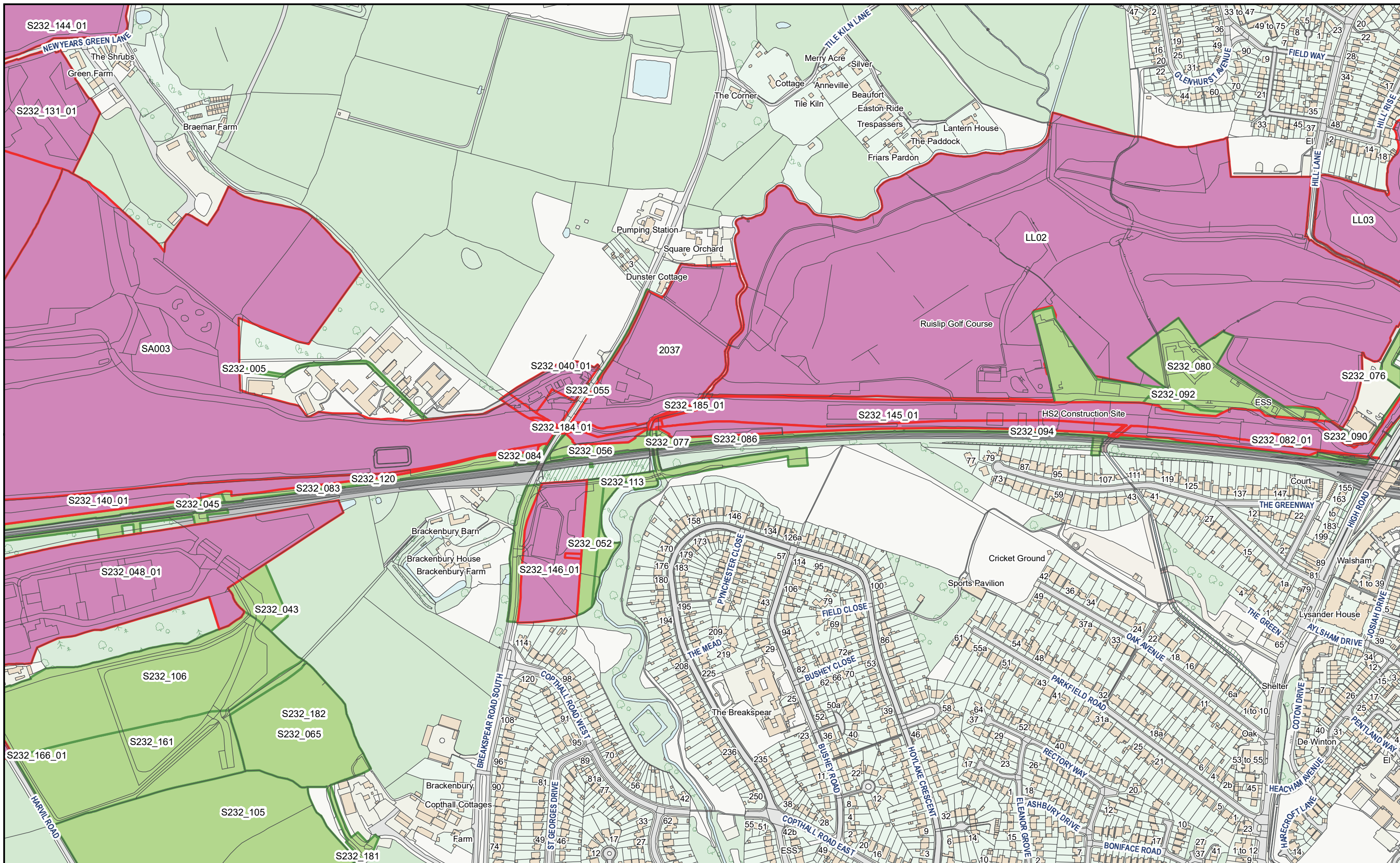
Date: 15/12/23

MANCHESTER

LEEDS

BIRMINGHAM

LONDON



HS2 Ltd accept no responsibility for any circumstances, which arise from the reproduction of this map after alteration, amendment or abbreviation or if it issued in part or issued incomplete in any way.


© Crown copyright and database rights 2023  
OS 100049190

Information produced by HM Land Registry. Crown copyright and database rights 2023

The polygons (including the associated geometry, namely x, y co-ordinates) and UPRNs are subject to Crown and GeoPlace LLP copyright and database rights 2023  
Ordnance Survey 100026316.

**Legend**

- Acquired Land (Freehold and leasehold)
- Temporary Possession Land S15/S16



High Speed Two  
Phase One/ Phase 2A  
Injunction Mapping

Map Number:  
29

Page 33 of 283  
*Internal*

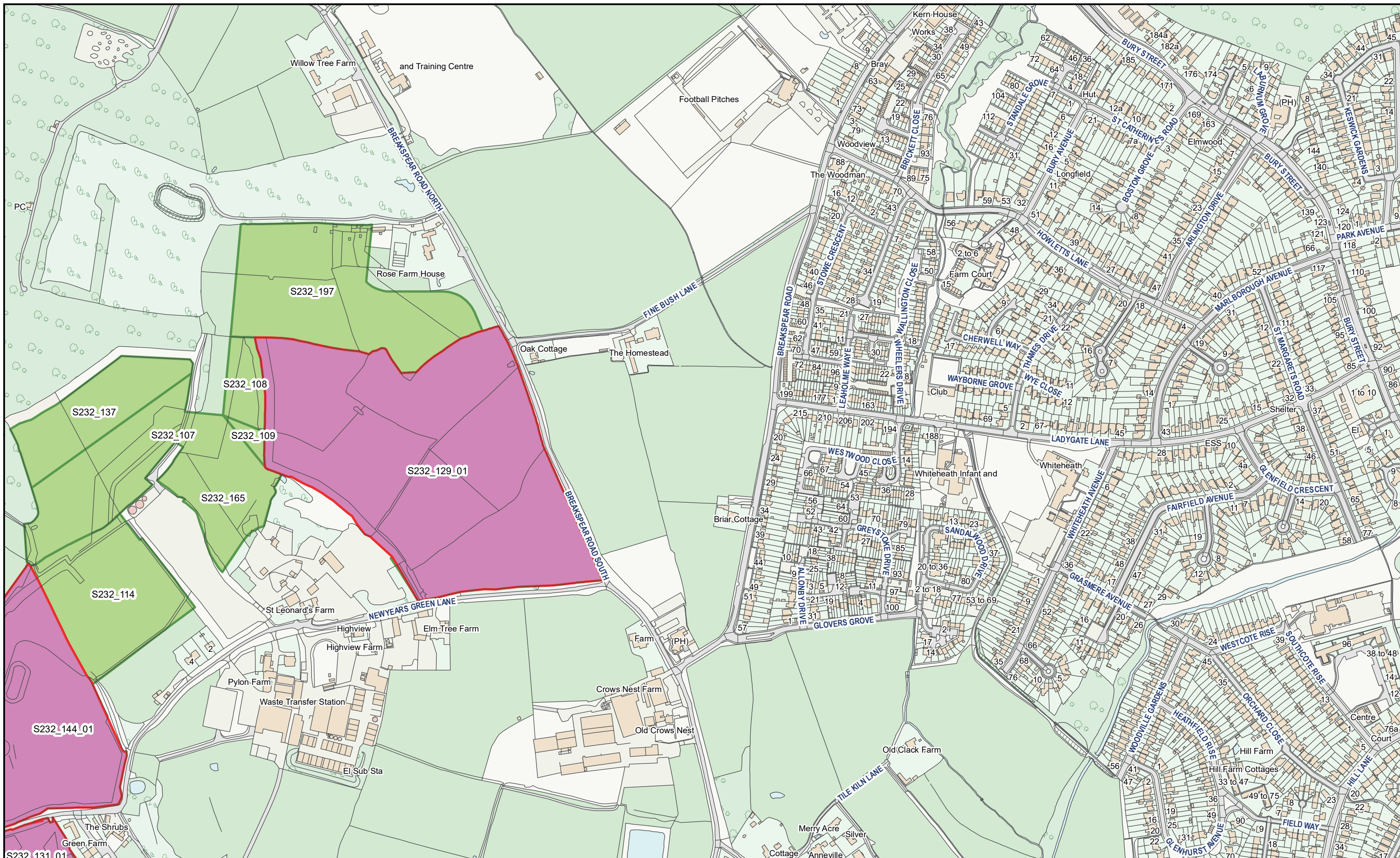
**HS2**

Registered in England. Registration number 06791686.  
Registered office: 2 Snowhill, Queensway, Birmingham B4 6GA.

Scale at A3: 1:5,000

**Doc Number:** PH1-HS2-LP-MAP-000-000085-P03

**Date:** 15/12/23



HS2 Ltd accept no responsibility for any circumstances, which arise from the reproduction of this map after alteration, amendment or abbreviation or if it issued in part or issued incomplete in any way.

© Crown copyright and database rights 2023  
OS 100049190

Information produced by HM Land Registry. Crown copyright and database rights 2023

The polygons (including the associated geometry, namely x, y co-ordinates) and UPRNs are subject to Crown and GeoPlace LLP copyright and database rights 2023  
Ordnance Survey 100026316.

**Legend**

- Acquired Land (Freehold and leasehold)
- Temporary Possession Land S15/S16



High Speed Two  
Phase One/ Phase 2A  
Injunction Mapping

Map Number:  
29-R1

Page 34 of 283  
*Internal*

**HS2**

Scale at A3: 1:5,000

Registered in England. Registration number 06791686.  
Registered office: 2 Snowhill, Queensway, Birmingham B4 6GA.

0 50 100 150  
Metres

**Doc Number:** PH1-HS2-LP-MAP-000-000085-P03

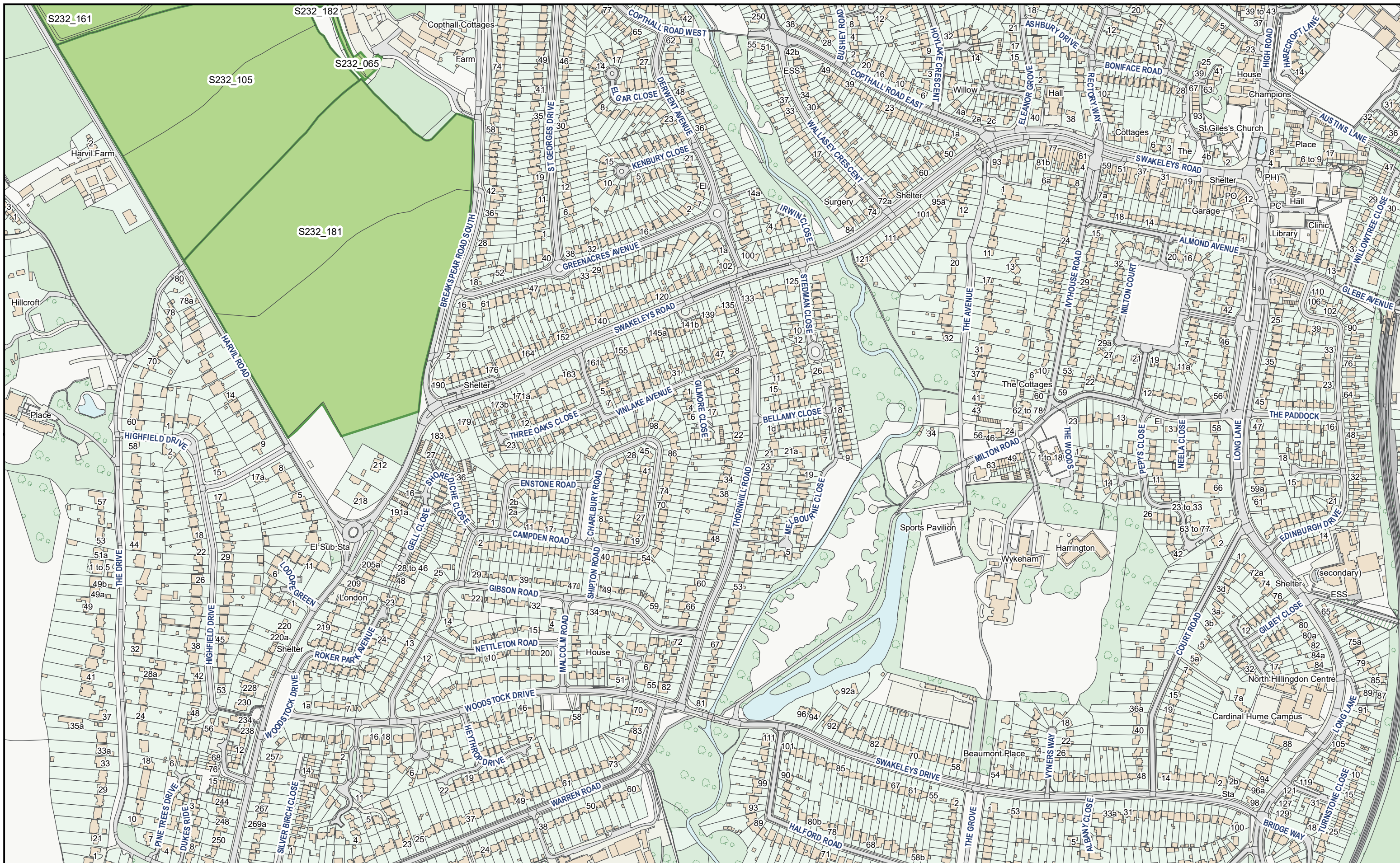
**Date:** 15/12/23

Registered in England. Registration number 06791686.  
Registered office: 2 Snowhill, Queensway, Birmingham B4 6GA.

0 50 100 150  
Metres

**Doc Number:** PH1-HS2-LP-MAP-000-000085-P03

**Date:** 15/12/23



HS2 Ltd accept no responsibility for any circumstances, which arise from the reproduction of this map after alteration, amendment or abbreviation or if it issued in part or issued incomplete in any way.


© Crown copyright and database rights 2023  
OS 100049190

Information produced by HM Land Registry. Crown copyright and database rights 2023

The polygons (including the associated geometry, namely x, y co-ordinates) and UPRNs are subject to Crown and GeoPlace LLP copyright and database rights 2023  
Ordnance Survey 100026316.

**Legend**

- Acquired Land (Freehold and leasehold)
- Temporary Possession Land S15/S16



High Speed Two  
Phase One/ Phase 2A  
Injunction Mapping

Map Number:  
29-L1

Page 35 of 283  
*Internal*

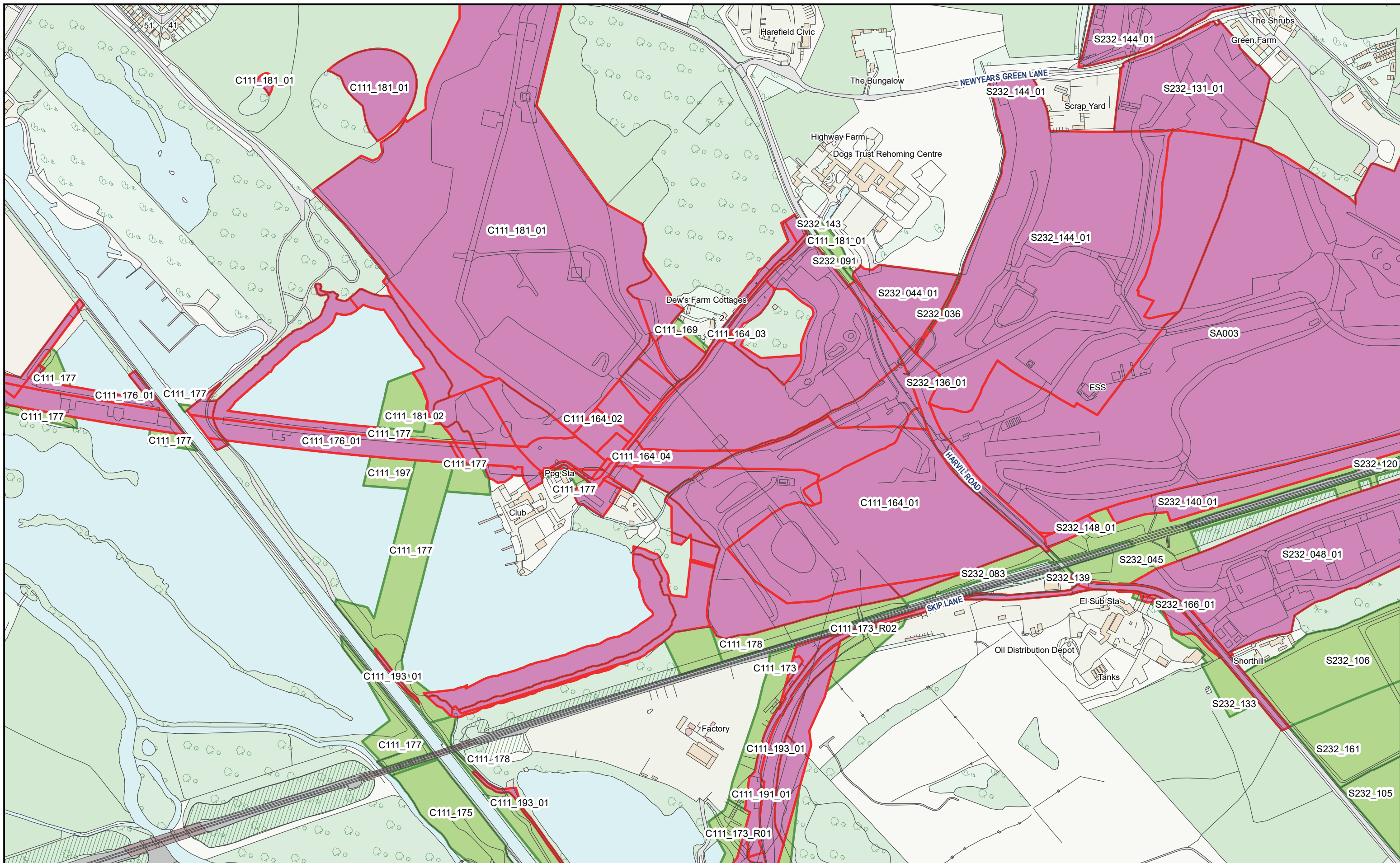
**HS2**

Registered in England. Registration number 06791686.  
Registered office: 2 Snowhill, Queensway, Birmingham B4 6GA.

Scale at A3: 1:5,000

**Doc Number:** PH1-HS2-LP-MAP-000-000085-P03

**Date:** 15/12/23



HS2 Ltd accept no responsibility for any circumstances, which arise from the reproduction of this map after alteration, amendment or abbreviation or if it issued in part or issued incomplete in any way.

© Crown copyright and database rights 2023  
OS 100049190

Information produced by HM Land Registry. Crown copyright and database rights 2023

The polygons (including the associated geometry, namely x, y co-ordinates) and UPRNs are subject to Crown and GeoPlace LLP copyright and database rights 2023  
Ordnance Survey 100026316.

**Legend**

- Acquired Land (Freehold and leasehold)
- Temporary Possession Land S15/S16



High Speed Two  
Phase One/ Phase 2A  
Injunction Mapping

Map Number:  
30

Page 36 of 283  
*Internal*

**HS2**

Registered in England. Registration number 06791686.  
Registered office: 2 Snowhill, Queensway, Birmingham B4 6GA.

Scale at A3: 1:5,000

Doc Number: PH1-HS2-LP-MAP-000-000085-P03

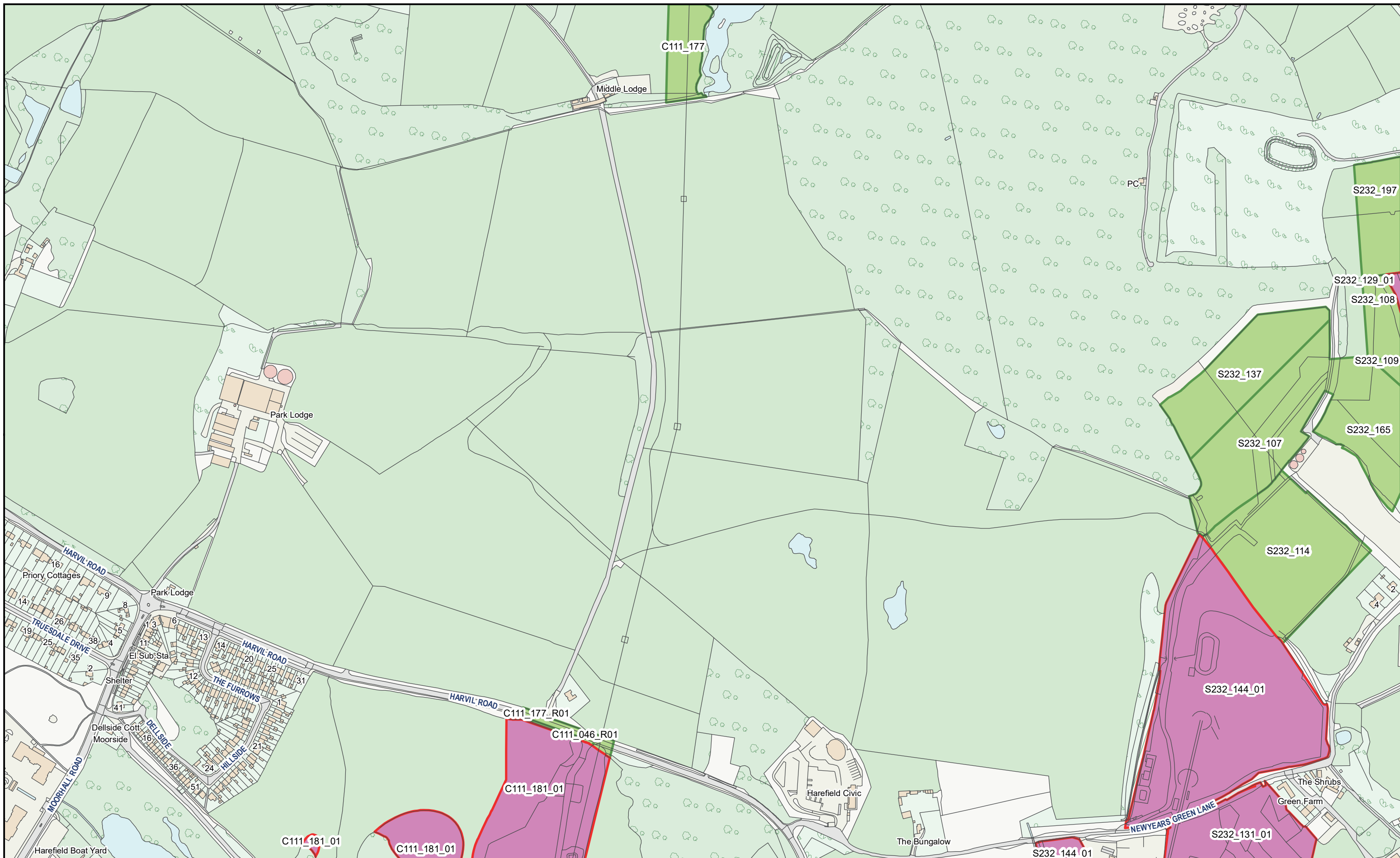
Date: 15/12/23

MANCHESTER

LEEDS

BIRMINGHAM

LONDON



HS2 Ltd accept no responsibility for any circumstances, which arise from the reproduction of this map after alteration, amendment or abbreviation or if it issued in part or issued incomplete in any way.

© Crown copyright and database rights 2023  
OS 100049190

Information produced by HM Land Registry. Crown copyright and database rights 2023

The polygons (including the associated geometry, namely x, y co-ordinates) and UPRNs are subject to Crown and GeoPlace LLP copyright and database rights 2023  
Ordnance Survey 100026316.

**Legend**

- Acquired Land (Freehold and leasehold)
- Temporary Possession Land S15/S16



High Speed Two  
Phase One/ Phase 2A  
Injunction Mapping

Map Number:  
30-R1

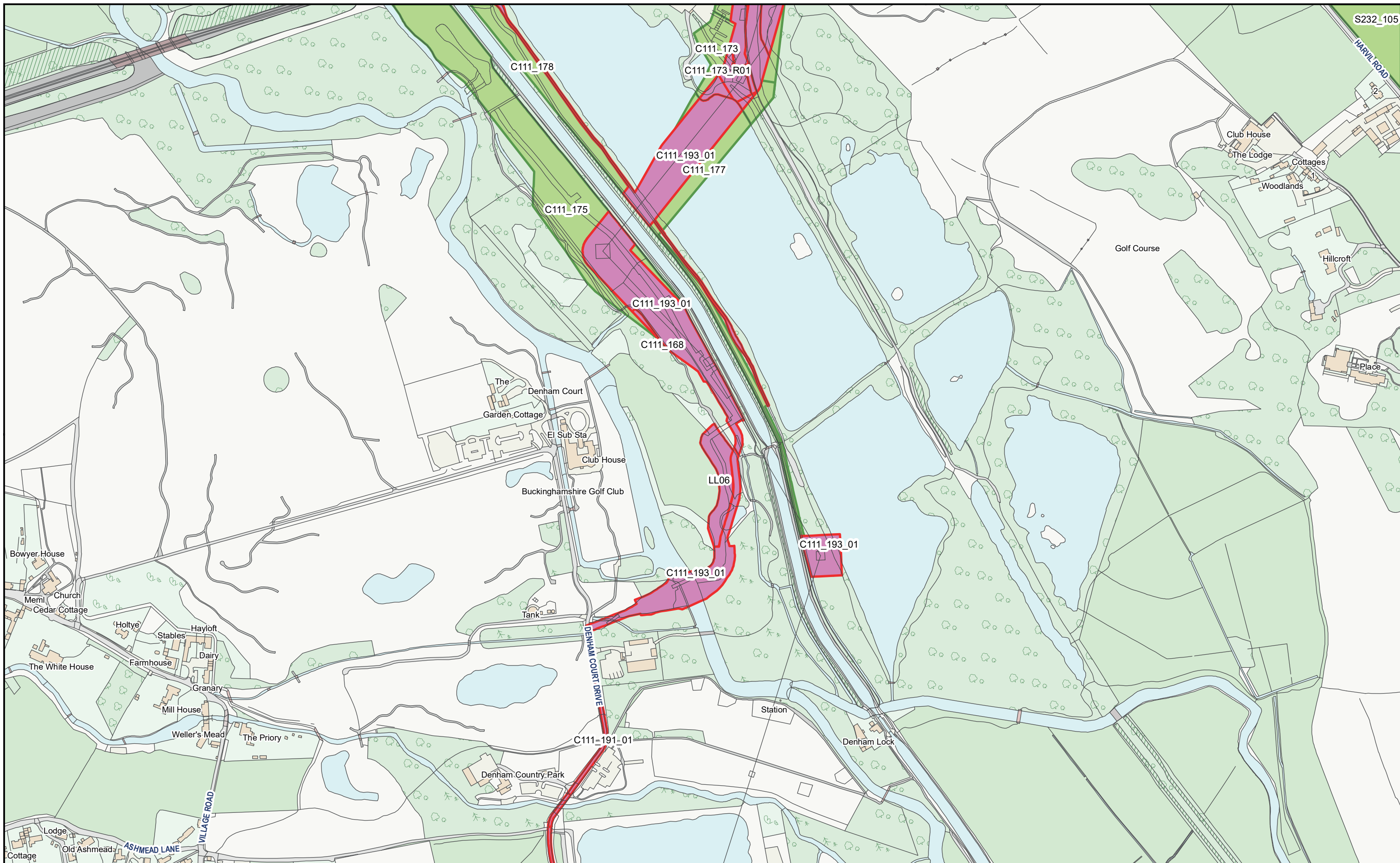
Page 37 of 283  
*Internal*

**HS2**

Registered in England. Registration number 06791686.  
Registered office: 2 Snowhill, Queensway, Birmingham B4 6GA.

Scale at A3: 1:5,000

**Doc Number:** PH1-HS2-LP-MAP-000-000085-P03 **Date:** 15/12/23



HS2 Ltd accept no responsibility for any circumstances, which arise from the reproduction of this map after alteration, amendment or abbreviation or if it issued in part or issued incomplete in any way.

© Crown copyright and database rights 2023  
OS 100049190

Information produced by HM Land Registry. Crown copyright and database rights 2023

The polygons (including the associated geometry, namely x, y co-ordinates) and UPRNs are subject to Crown and GeoPlace LLP copyright and database rights 2023  
Ordnance Survey 100026316.

**Legend**

- Acquired Land (Freehold and leasehold)
- Temporary Possession Land S15/S16



High Speed Two  
Phase One/ Phase 2A  
Injunction Mapping

Map Number:  
30-L1

Page 38 of 283  
*Internal*

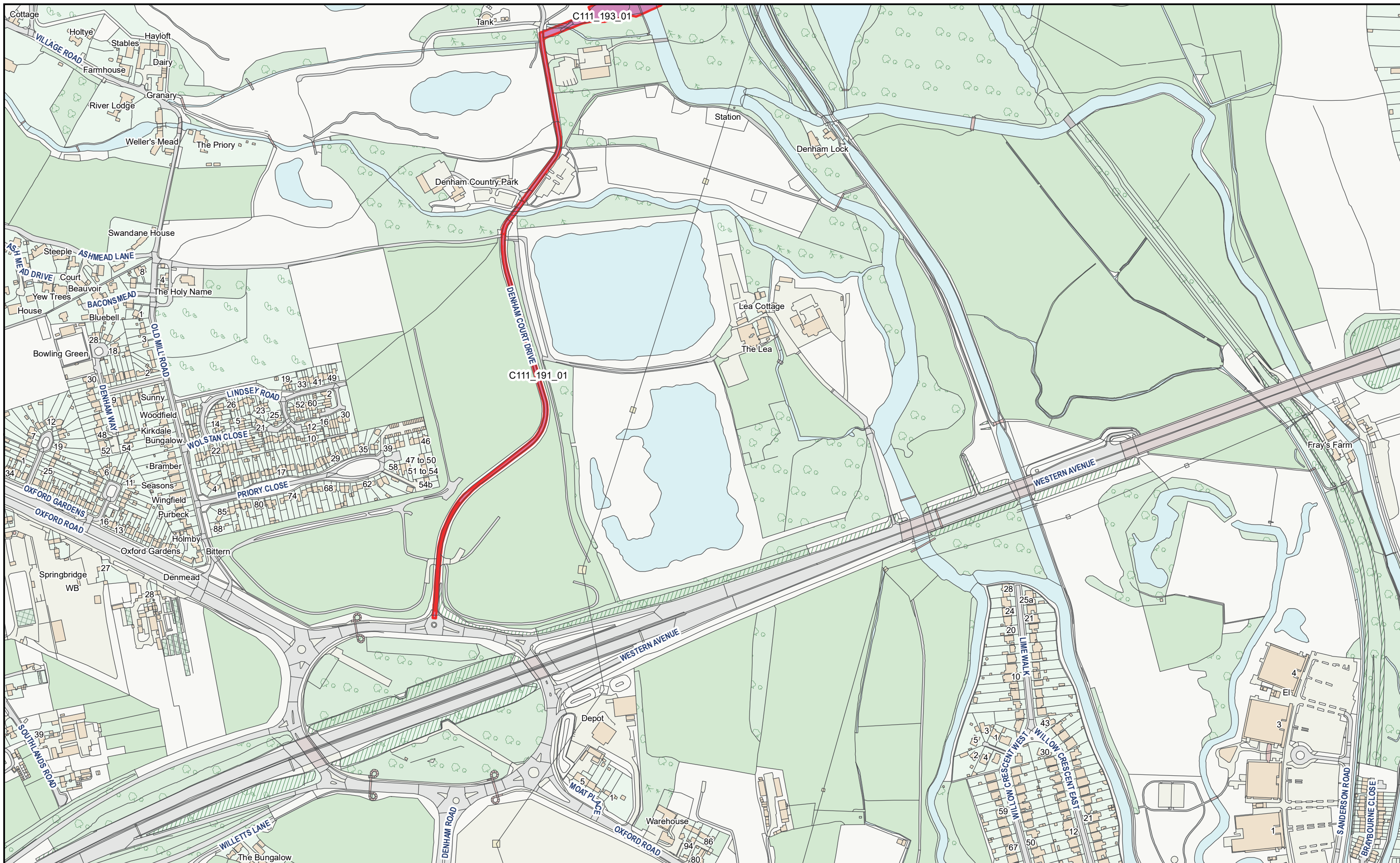
**HS2**

Registered in England. Registration number 06791686.  
Registered office: 2 Snowhill, Queensway, Birmingham B4 6GA.

Scale at A3: 1:5,000

**Doc Number:** PH1-HS2-LP-MAP-000-000085-P03

**Date:** 15/12/23



HS2 Ltd accept no responsibility for any circumstances, which arise from the reproduction of this map after alteration, amendment or abbreviation or if it issued in part or issued incomplete in any way.


© Crown copyright and database rights 2023  
OS 100049190

Information produced by HM Land Registry. Crown copyright and database rights 2023

The polygons (including the associated geometry, namely x, y co-ordinates) and UPRNs are subject to Crown and GeoPlace LLP copyright and database rights 2023  
Ordnance Survey 100026316.

**Legend**

- Acquired Land (Freehold and leasehold)
- Temporary Possession Land S15/S16



High Speed Two  
Phase One/ Phase 2A  
Injunction Mapping

Map Number:  
30-L2

Page 39 of 283  
*Internal*

**HS2**

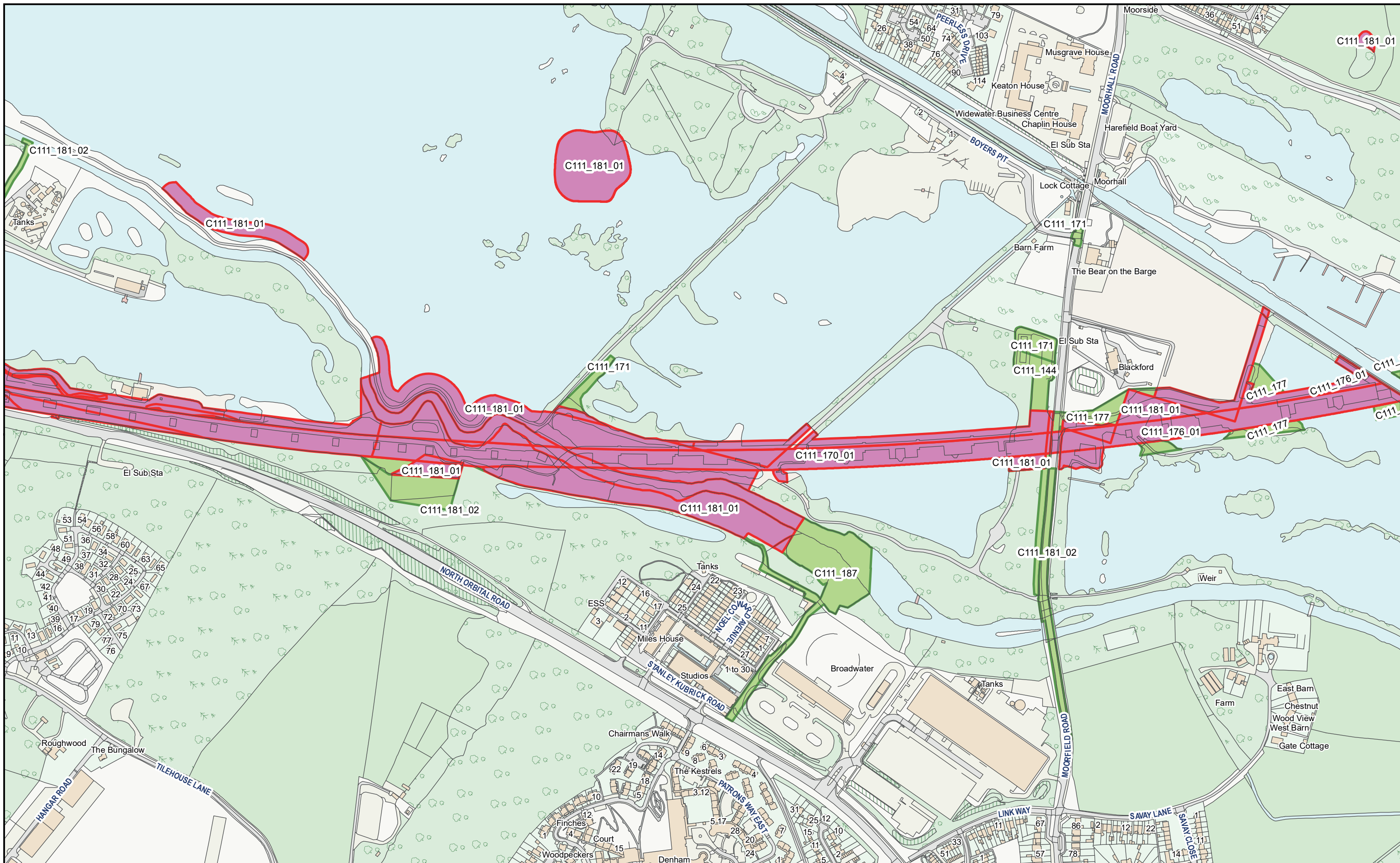
Registered in England. Registration number 06791686.  
Registered office: 2 Snowhill, Queensway, Birmingham B4 6GA.

Scale at A3: 1:5,000

Doc Number: PH1-HS2-LP-MAP-000-000085-P03

Date: 15/12/23





HS2 Ltd accept no responsibility for any circumstances, which arise from the reproduction of this map after alteration, amendment or abbreviation or if it issued in part or issued incomplete in any way.

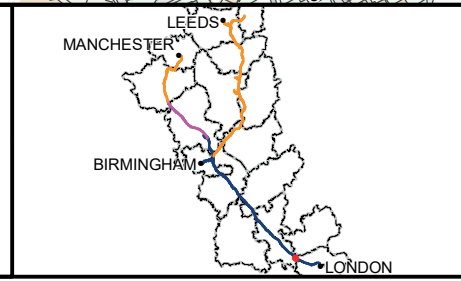
© Crown copyright and database rights 2023  
OS 100049190

Information produced by HM Land Registry. Crown copyright and database rights 2023

The polygons (including the associated geometry, namely x, y co-ordinates) and UPRNs are subject to Crown and GeoPlace LLP copyright and database rights 2023  
Ordnance Survey 100026316.

**Legend**

- Acquired Land (Freehold and leasehold)
- Temporary Possession Land S15/S16



High Speed Two  
Phase One/ Phase 2A  
Injunction Mapping

Map Number:  
31

Page 40 of 283  
Internal

**HS2**

Registered in England. Registration number 06791686.  
Registered office: 2 Snowhill, Queensway, Birmingham B4 6GA.

Scale at A3: 1:5,000

Doc Number: PH1-HS2-LP-MAP-000-000085-P03      Date: 15/12/23



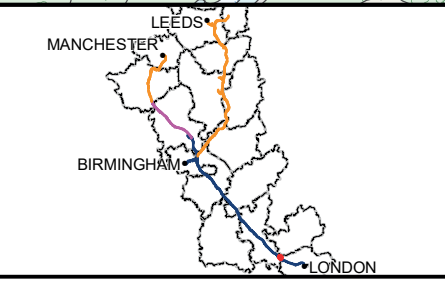
C111\_181\_02

C111\_181\_01

C111\_181\_01

HS2 Ltd accept no responsibility for any circumstances, which arise from the reproduction of this map after alteration, amendment or abbreviation or if it issued in part or issued incomplete in any way.  
 © Crown copyright and database rights 2023  
 OS 100049190  
 Information produced by HM Land Registry. Crown copyright and database rights 2023  
 The polygons (including the associated geometry, namely x, y co-ordinates) and UPRNs are subject to Crown and GeoPlace LLP copyright and database rights 2023  
 Ordnance Survey 100026316.

**Legend**  
■ Acquired Land (Freehold and leasehold)  
■ Temporary Possession Land S15/S16



High Speed Two  
 Phase One/ Phase 2A  
 Injunction Mapping

Map Number:  
 31-R1

Page 41 of 283  
*Internal*

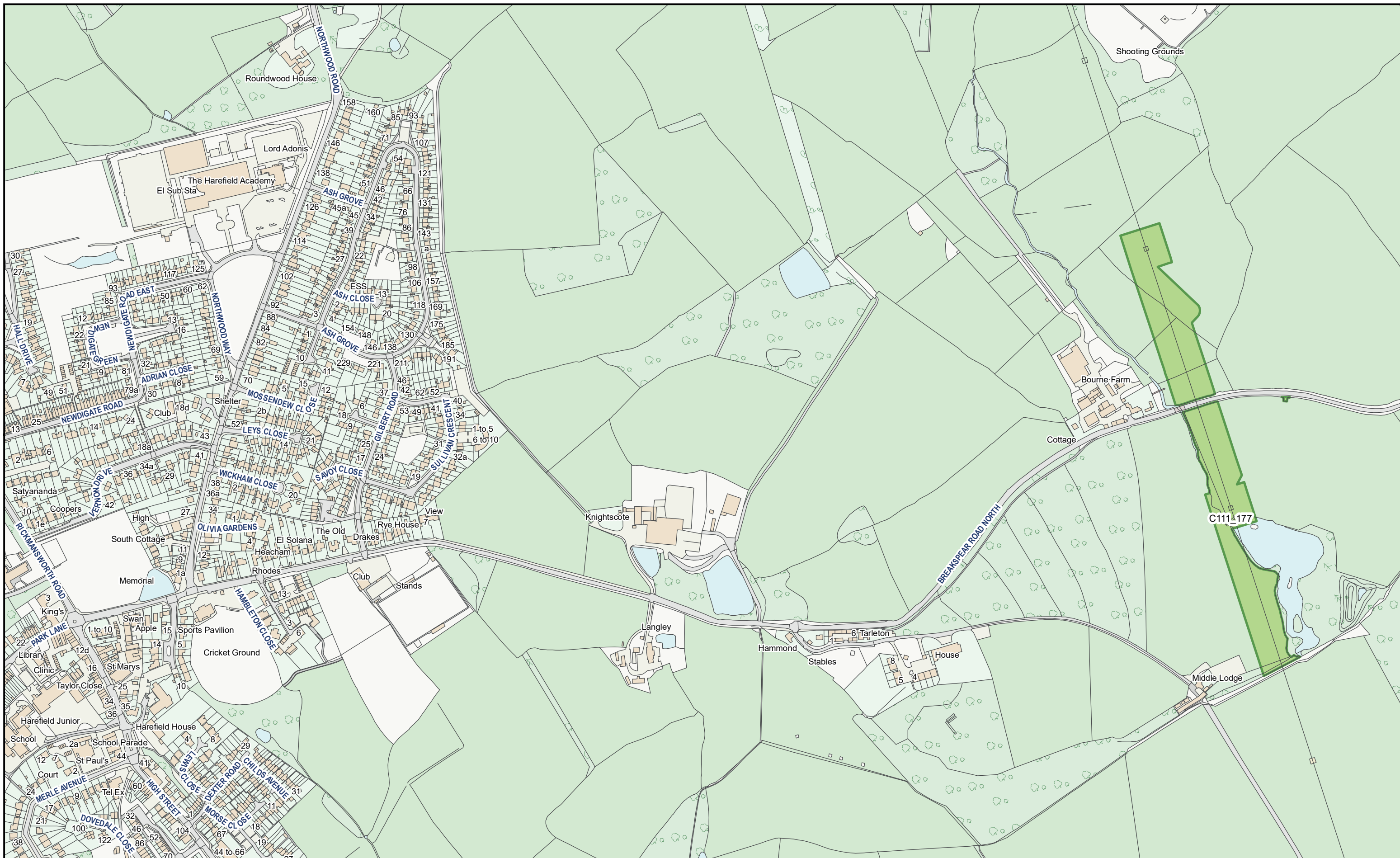
**HS2**

Scale at A3: 1:5,000

Registered in England. Registration number 06791686.  
 Registered office: 2 Snowhill, Queensway, Birmingham B4 6GA.

Doc Number: PH1-HS2-LP-MAP-000-000085-P03

Date: 15/12/23



HS2 Ltd accept no responsibility for any circumstances, which arise from the reproduction of this map after alteration, amendment or abbreviation or if it issued in part or issued incomplete in any way.

© Crown copyright and database rights 2023  
OS 100049190

Information produced by HM Land Registry. Crown copyright and database rights 2023

The polygons (including the associated geometry, namely x, y co-ordinates) and UPRNs are subject to Crown and GeoPlace LLP copyright and database rights 2023  
Ordnance Survey 100026316.

**Legend**

- Acquired Land (Freehold and leasehold)
- Temporary Possession Land S15/S16



High Speed Two  
Phase One/ Phase 2A  
Injunction Mapping

Map Number:  
31-R2

Page 42 of 283  
*Internal*

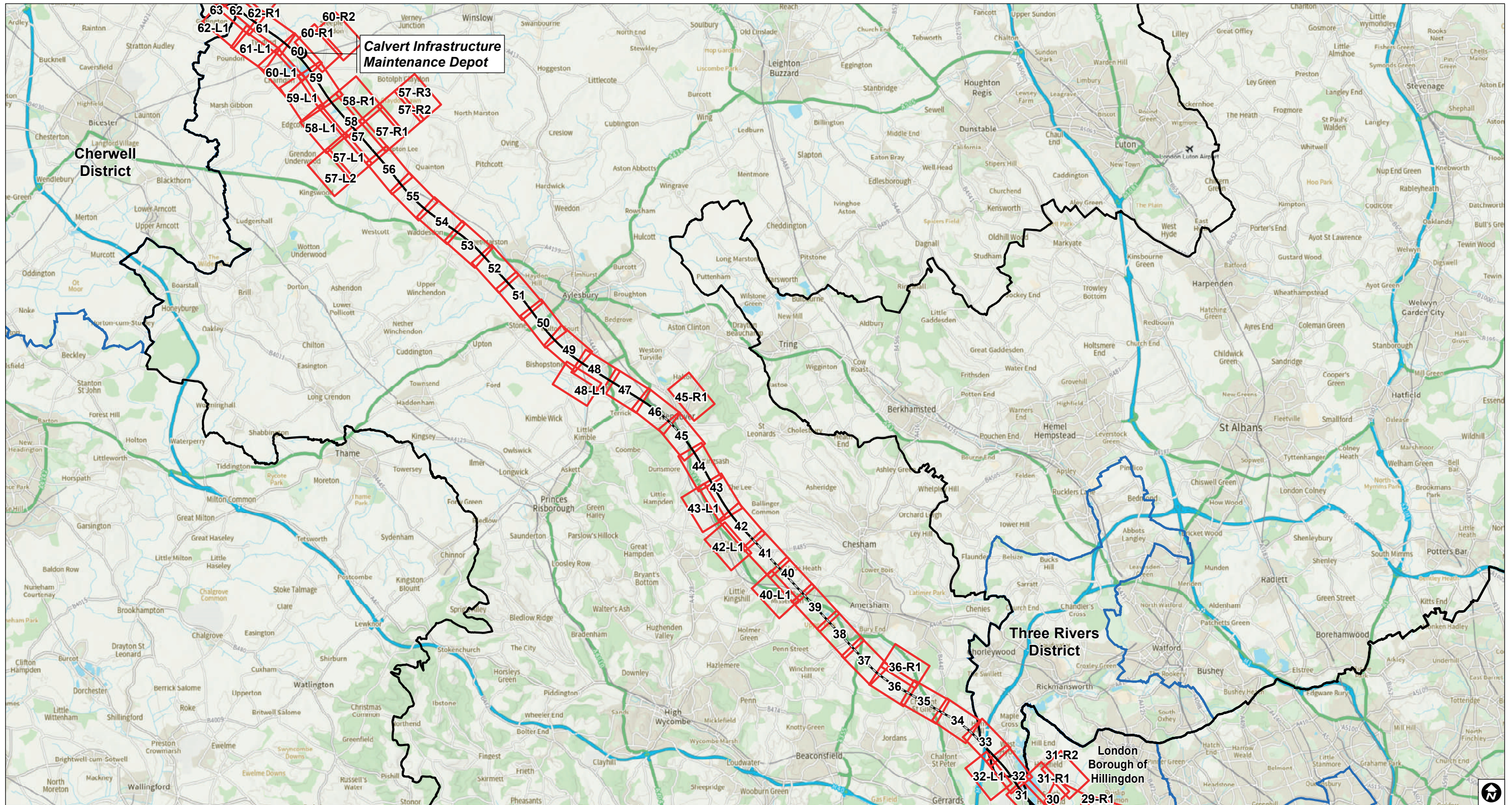
**HS2**

Registered in England. Registration number 06791686.  
Registered office: 2 Snowhill, Queensway, Birmingham B4 6GA.

Scale at A3: 1:5,000

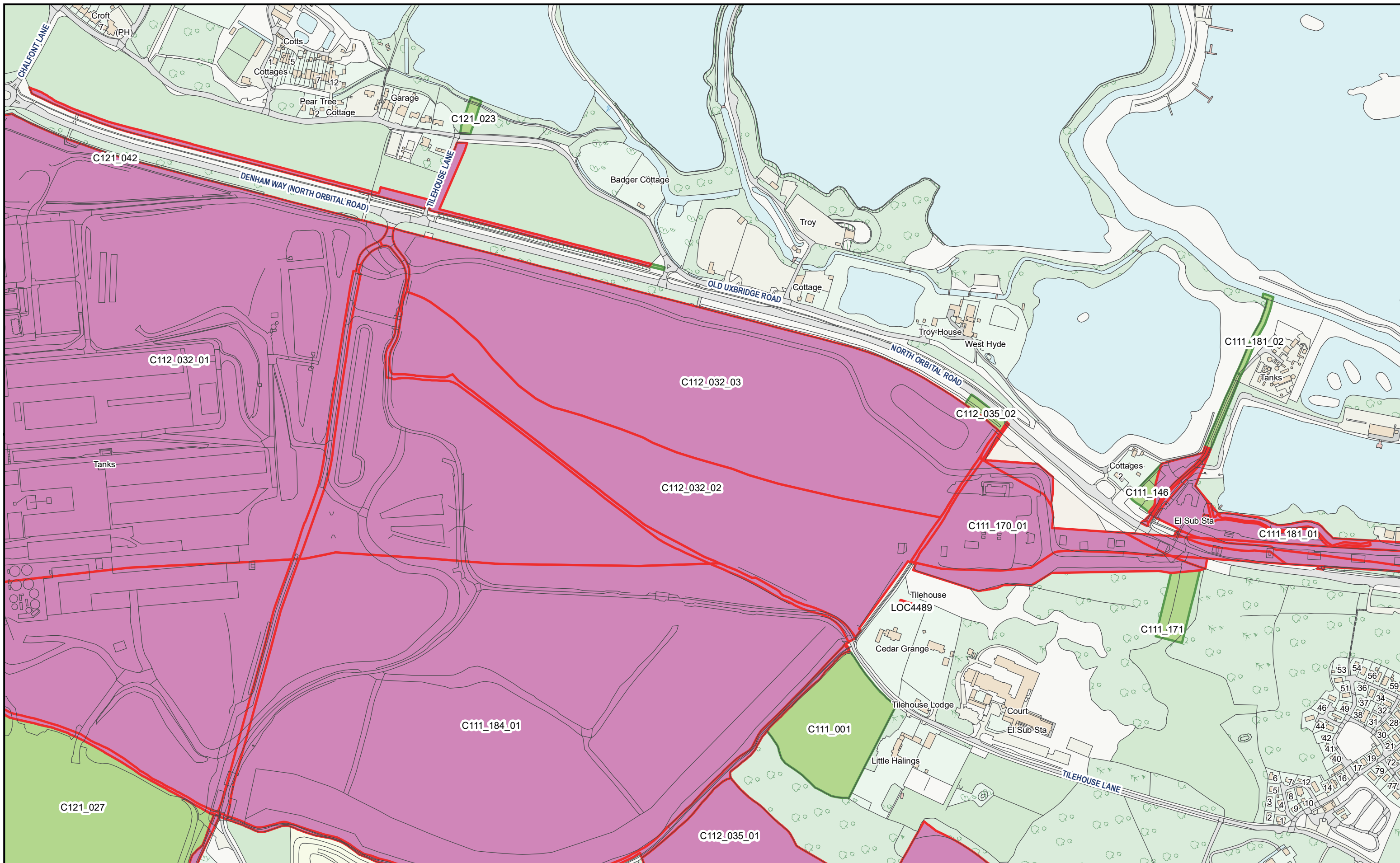
**Doc Number:** PH1-HS2-LP-MAP-000-000085-P03 **Date:** 15/12/23

### PHASE ONE AREA CENTRAL (1) KEY PLAN



- Individual Key Plan Splits
- Connection
- HS2 Depot
- HS2 Station
- Route on surface
- Route in tunnel
- County boundary
- Local Authority boundary

PH1-HS2-LP-MAP-000-000085-P03



HS2 Ltd accept no responsibility for any circumstances, which arise from the reproduction of this map after alteration, amendment or abbreviation or if it issued in part or issued incomplete in any way.

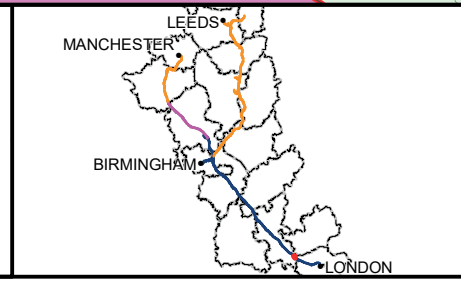
© Crown copyright and database rights 2023  
OS 100049190

Information produced by HM Land Registry. Crown copyright and database rights 2023

The polygons (including the associated geometry, namely x, y co-ordinates) and UPRNs are subject to Crown and GeoPlace LLP copyright and database rights 2023  
Ordnance Survey 100026316.

**Legend**

- Acquired Land (Freehold and leasehold)
- Temporary Possession Land S15/S16



High Speed Two  
Phase One/ Phase 2A  
Injunction Mapping

Map Number:  
32

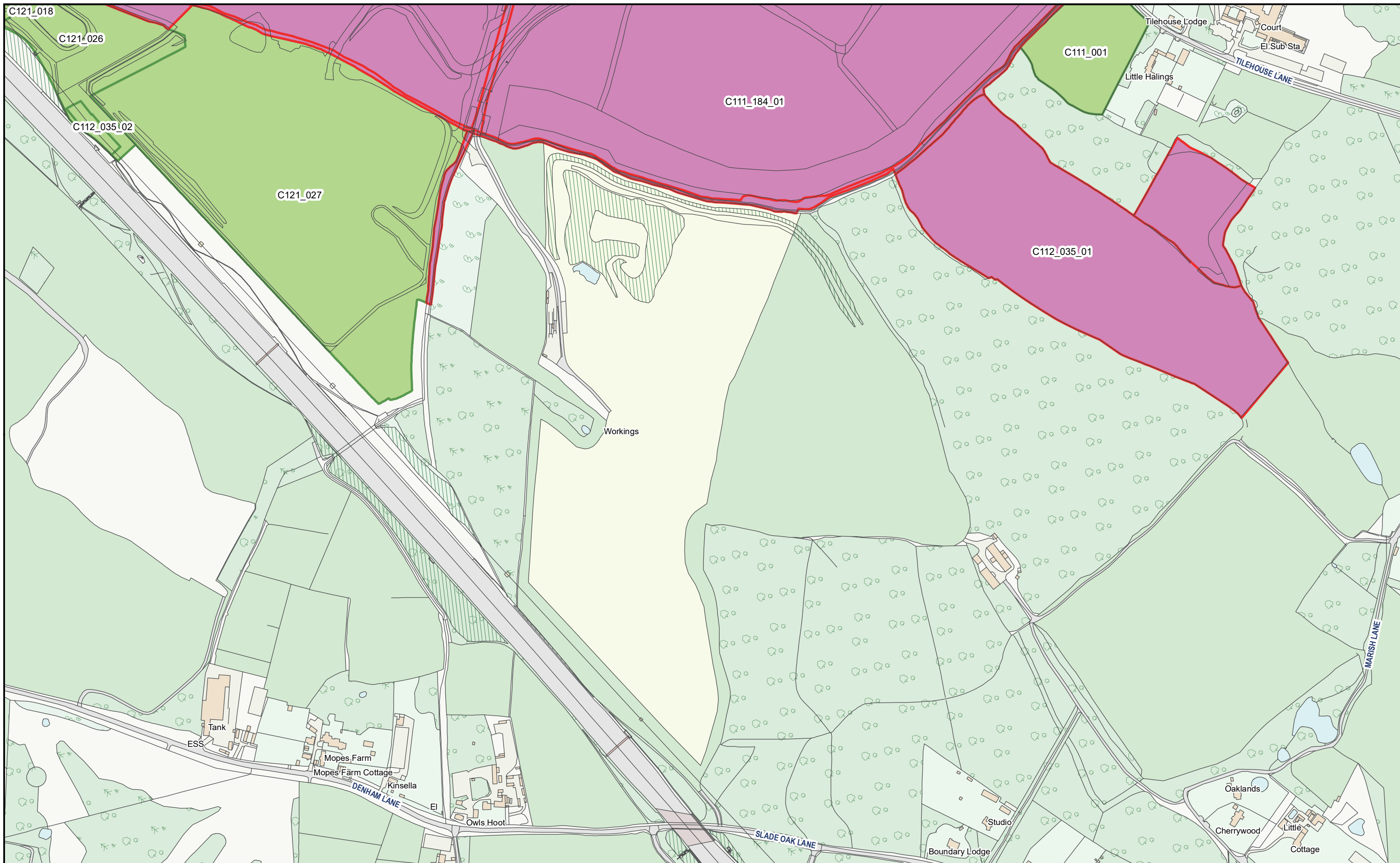
Page 43 of 283  
*Internal*

**HS2**

Registered in England. Registration number 06791686.  
Registered office: 2 Snowhill, Queensway, Birmingham B4 6QA.

Scale at A3: 1:5,000

**Doc Number:** PH1-HS2-LP-MAP-000-000085-P03 **Date:** 15/12/23



HS2 Ltd accept no responsibility for any circumstances, which arise from the reproduction of this map after alteration, amendment or abbreviation or if it issued in part or issued incomplete in any way.

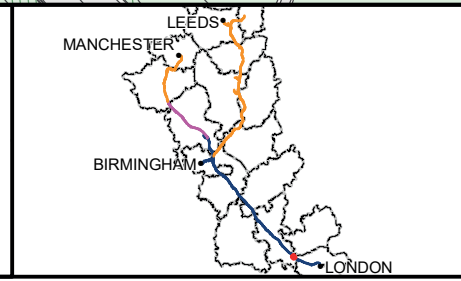
© Crown copyright and database rights 2023  
OS 100049190

Information produced by HM Land Registry. Crown copyright and database rights 2023

The polygons (including the associated geometry, namely x, y co-ordinates) and UPRNs are subject to Crown and GeoPlace LLP copyright and database rights 2023  
Ordnance Survey 100026316.

**Legend**

- Acquired Land (Freehold and leasehold)
- Temporary Possession Land S15/S16



High Speed Two  
Phase One/ Phase 2A  
Injunction Mapping

Map Number:  
32-L1

Page 44 of 283  
*Internal*

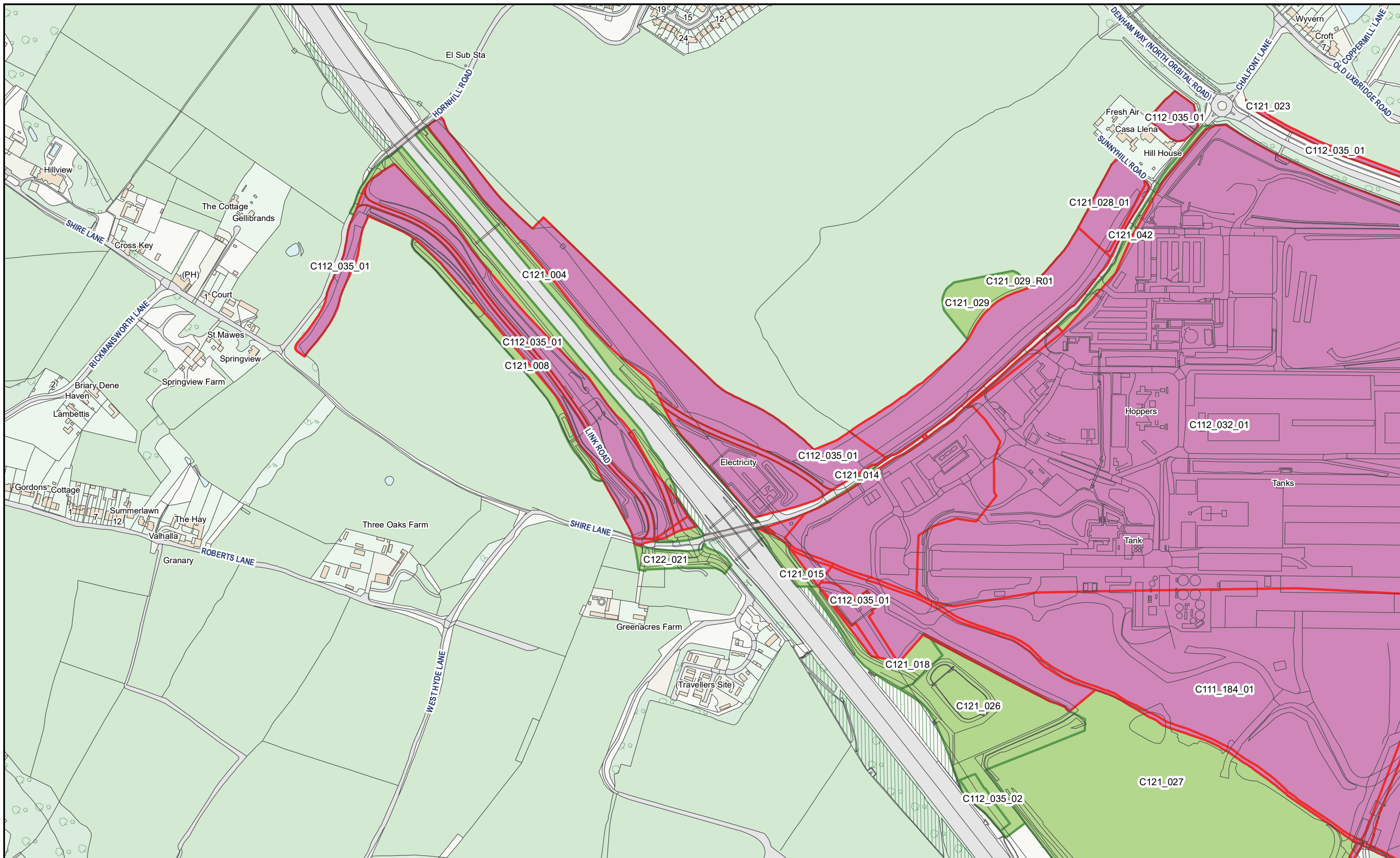
**HS2**

Registered in England. Registration number 06791686.  
Registered office: 2 Snowhill, Queensway, Birmingham B4 6GA.

Scale at A3: 1:5,000

0 50 100 150  
Metres

**Doc Number:** PH1-HS2-LP-MAP-000-000085-P03 **Date:** 15/12/23



HS2 Ltd accept no responsibility for any circumstances, which arise from the reproduction of this map after alteration, amendment or abbreviation or if it issued in part or issued incomplete in any way.

© Crown copyright and database rights 2023  
OS 100049190

Information produced by HM Land Registry. Crown copyright and database rights 2023

The polygons (including the associated geometry, namely x, y co-ordinates) and UPRNs are subject to Crown and GeoPlace LLP copyright and database rights 2023  
Ordnance Survey 100026316.

**Legend**

- Acquired Land (Freehold and leasehold)
- Temporary Possession Land S15/S16



High Speed Two  
Phase One/ Phase 2A  
Injunction Mapping

Map Number:  
33

Page 45 of 283  
*Internal*

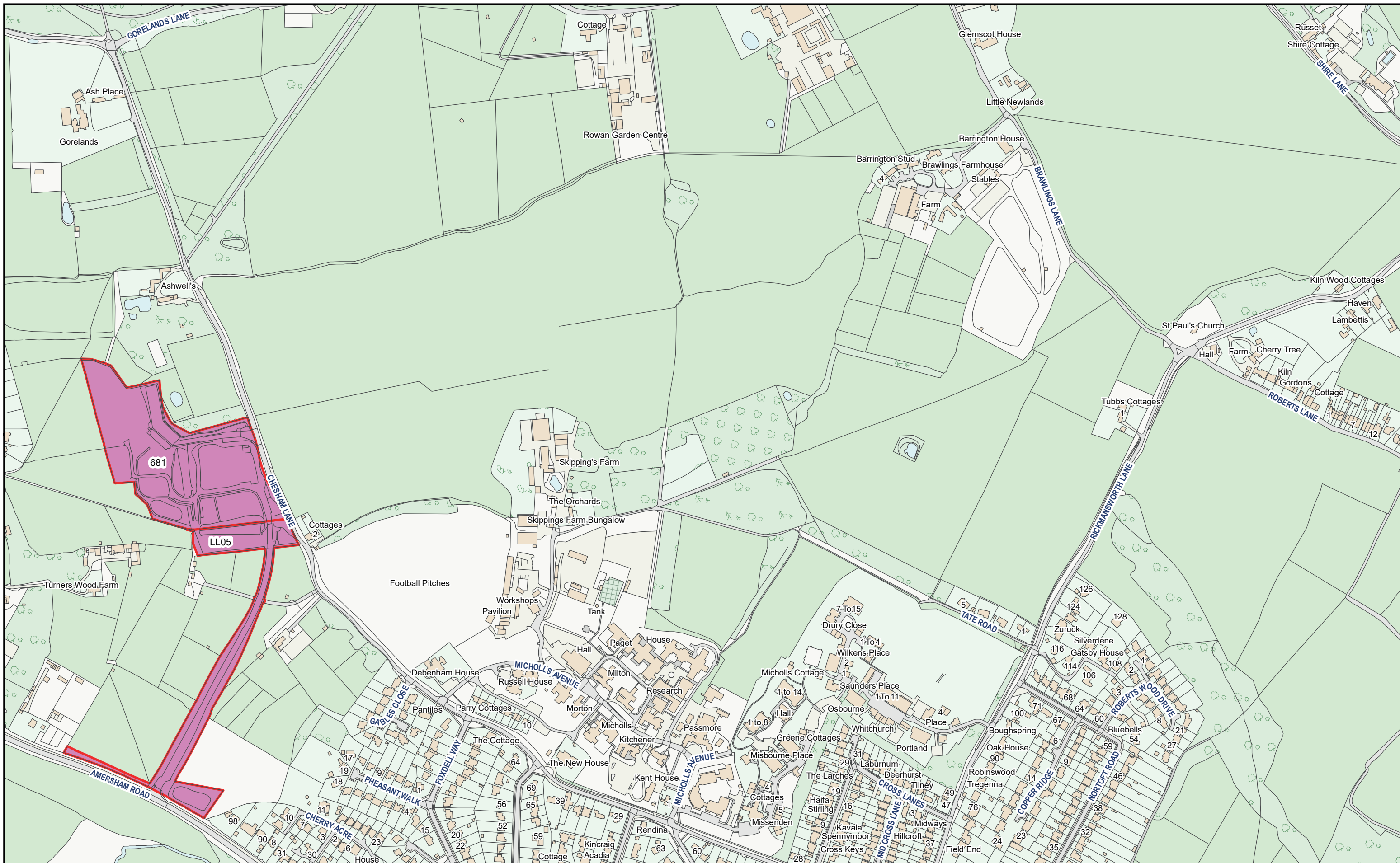
**HS2**

Registered in England. Registration number 06791686.  
Registered office: 2 Snowhill, Queensway, Birmingham B4 6GA.

Scale at A3: 1:5,000

**Doc Number:** PH1-HS2-LP-MAP-000-000085-P03 **Date:** 15/12/23

LEEDS  
MANCHESTER  
BIRMINGHAM  
LONDON



HS2 Ltd accept no responsibility for any circumstances, which arise from the reproduction of this map after alteration, amendment or abbreviation or if it issued in part or issued incomplete in any way.


© Crown copyright and database rights 2023  
OS 100049190

Information produced by HM Land Registry. Crown copyright and database rights 2023

The polygons (including the associated geometry, namely x, y co-ordinates) and UPRNs are subject to Crown and GeoPlace LLP copyright and database rights 2023  
Ordnance Survey 100026316.

**Legend**

- Acquired Land (Freehold and leasehold)
- Temporary Possession Land S15/S16



High Speed Two  
Phase One/ Phase 2A  
Injunction Mapping

Map Number:  
34

Page 46 of 283  
*Internal*

**HS2**

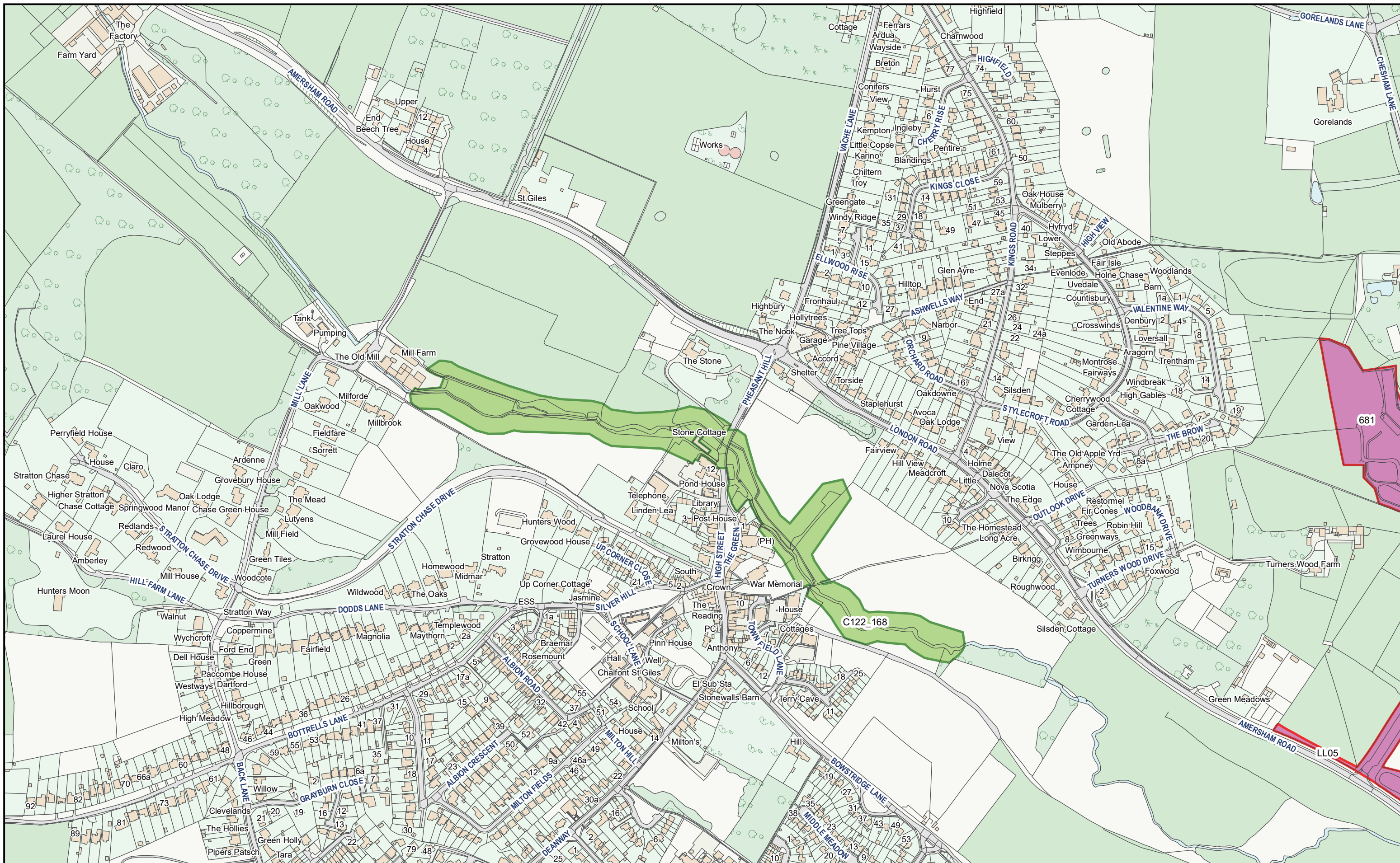
Registered in England. Registration number 06791686.  
Registered office: 2 Snowhill, Queensway, Birmingham B4 6GA.

Scale at A3: 1:5,000

Doc Number: PH1-HS2-LP-MAP-000-000085-P03

Date: 15/12/23





HS2 Ltd accept no responsibility for any circumstances, which arise from the reproduction of this map after alteration, amendment or abbreviation or if it issued in part or issued incomplete in any way.


© Crown copyright and database rights 2023  
OS 100049190

Information produced by HM Land Registry. Crown copyright and database rights 2023

The polygons (including the associated geometry, namely x, y co-ordinates) and UPRNs are subject to Crown and GeoPlace LLP copyright and database rights 2023  
Ordnance Survey 100026316.

**Legend**

- Acquired Land (Freehold and leasehold)
- Temporary Possession Land S15/S16



High Speed Two  
Phase One/ Phase 2A  
Injunction Mapping

Map Number:  
35

Page 47 of 283  
*Internal*

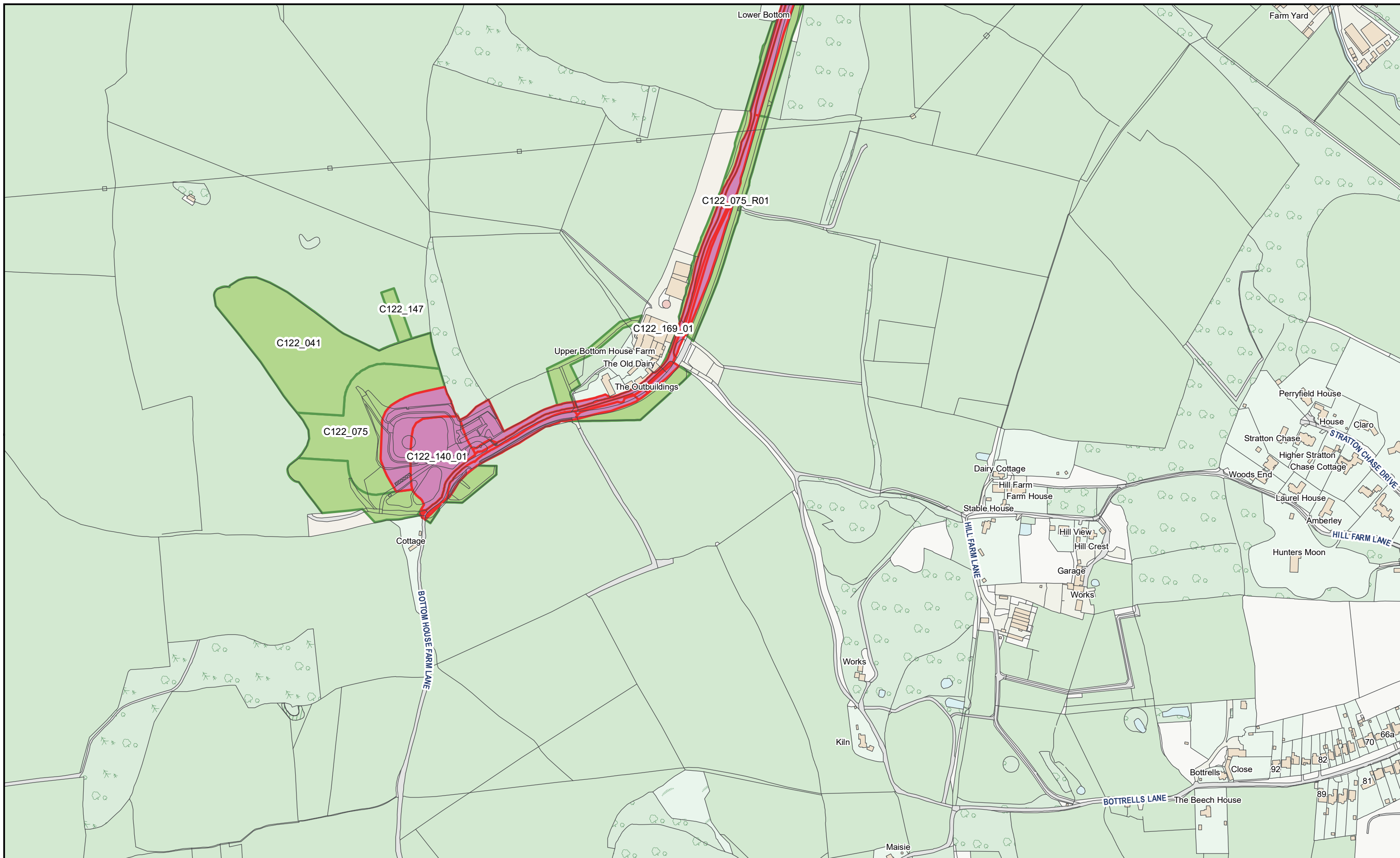
**HS2**

Registered in England. Registration number 06791686.  
Registered office: 2 Snowhill, Queensway, Birmingham B4 6GA.

Scale at A3: 1:5,000

**Doc Number:** PH1-HS2-LP-MAP-000-000085-P03

**Date:** 15/12/23



HS2 Ltd accept no responsibility for any circumstances, which arise from the reproduction of this map after alteration, amendment or abbreviation or if it issued in part or issued incomplete in any way.

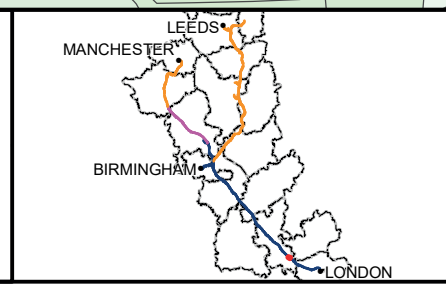
© Crown copyright and database rights 2023  
OS 100049190

Information produced by HM Land Registry. Crown copyright and database rights 2023

The polygons (including the associated geometry, namely x, y co-ordinates) and UPRNs are subject to Crown and GeoPlace LLP copyright and database rights 2023  
Ordnance Survey 100026316.

**Legend**

- Acquired Land (Freehold and leasehold)
- Temporary Possession Land S15/S16



High Speed Two  
Phase One/ Phase 2A  
Injunction Mapping

Map Number:  
36

Page 48 of 283  
*Internal*

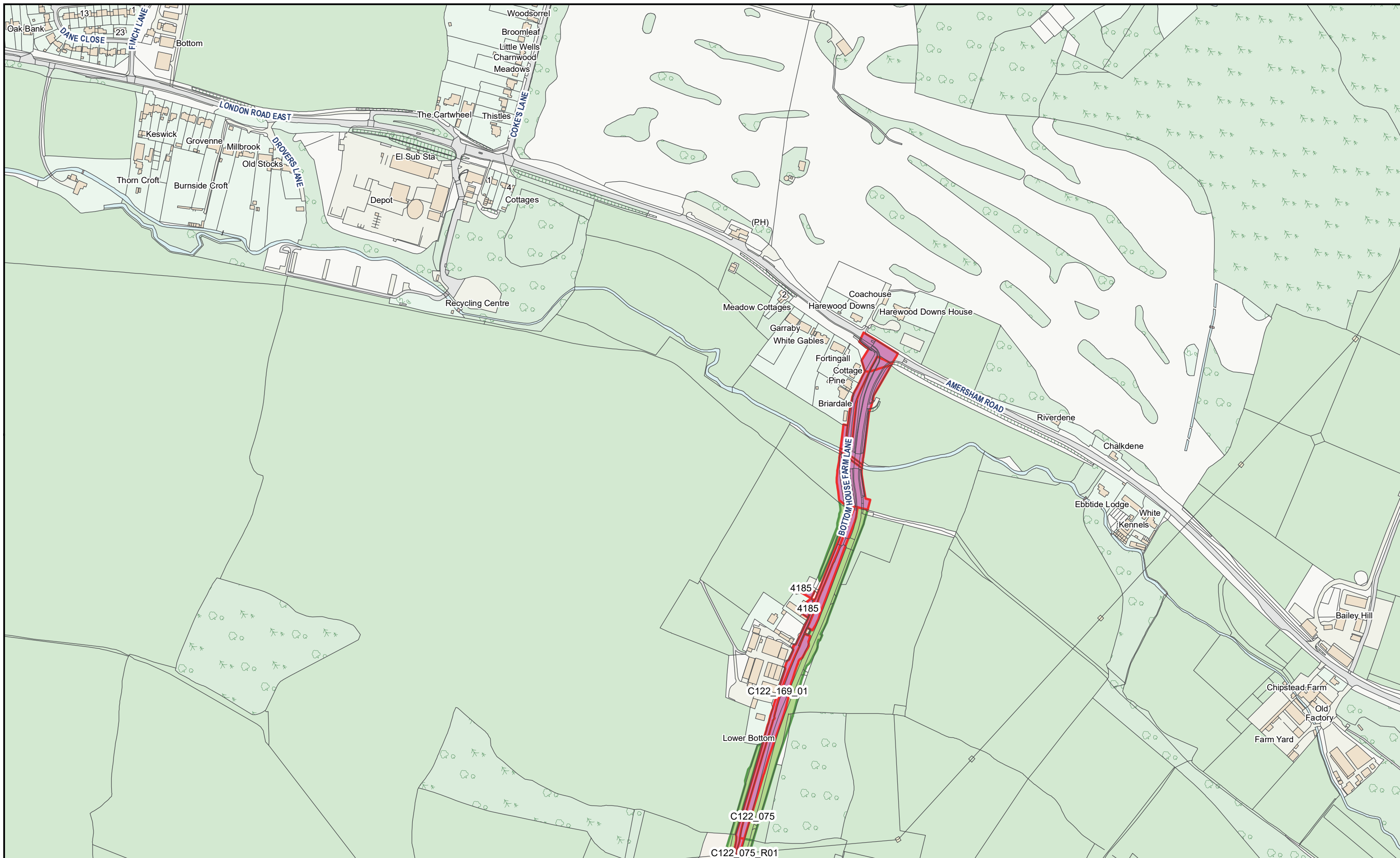
**HS2**

Registered in England. Registration number 06791686.  
Registered office: 2 Snowhill, Queensway, Birmingham B4 6GA.

Scale at A3: 1:5,000

0 50 100 150  
Metres

**Doc Number:** PH1-HS2-LP-MAP-000-000085-P03 **Date:** 15/12/23



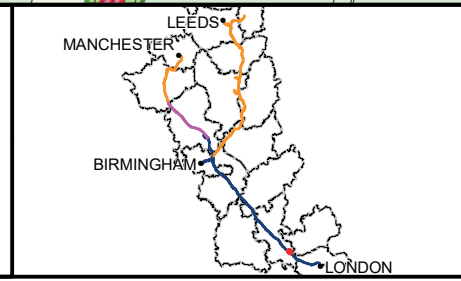
HS2 Ltd accept no responsibility for any circumstances, which arise from the reproduction of this map after alteration, amendment or abbreviation or if it issued in part or issued incomplete in any way.

© Crown copyright and database rights 2023  
OS 100049190

Information produced by HM Land Registry. Crown copyright and database rights 2023

The polygons (including the associated geometry, namely x, y co-ordinates) and UPRNs are subject to Crown and GeoPlace LLP copyright and database rights 2023  
Ordnance Survey 100026316.


- Legend**
- Acquired Land (Freehold and leasehold)
  - Temporary Possession Land S15/S16



High Speed Two  
Phase One/ Phase 2A  
Injunction Mapping

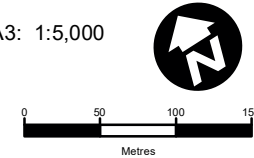
Map Number:  
36-R1

Page 49 of 283  
*Internal*



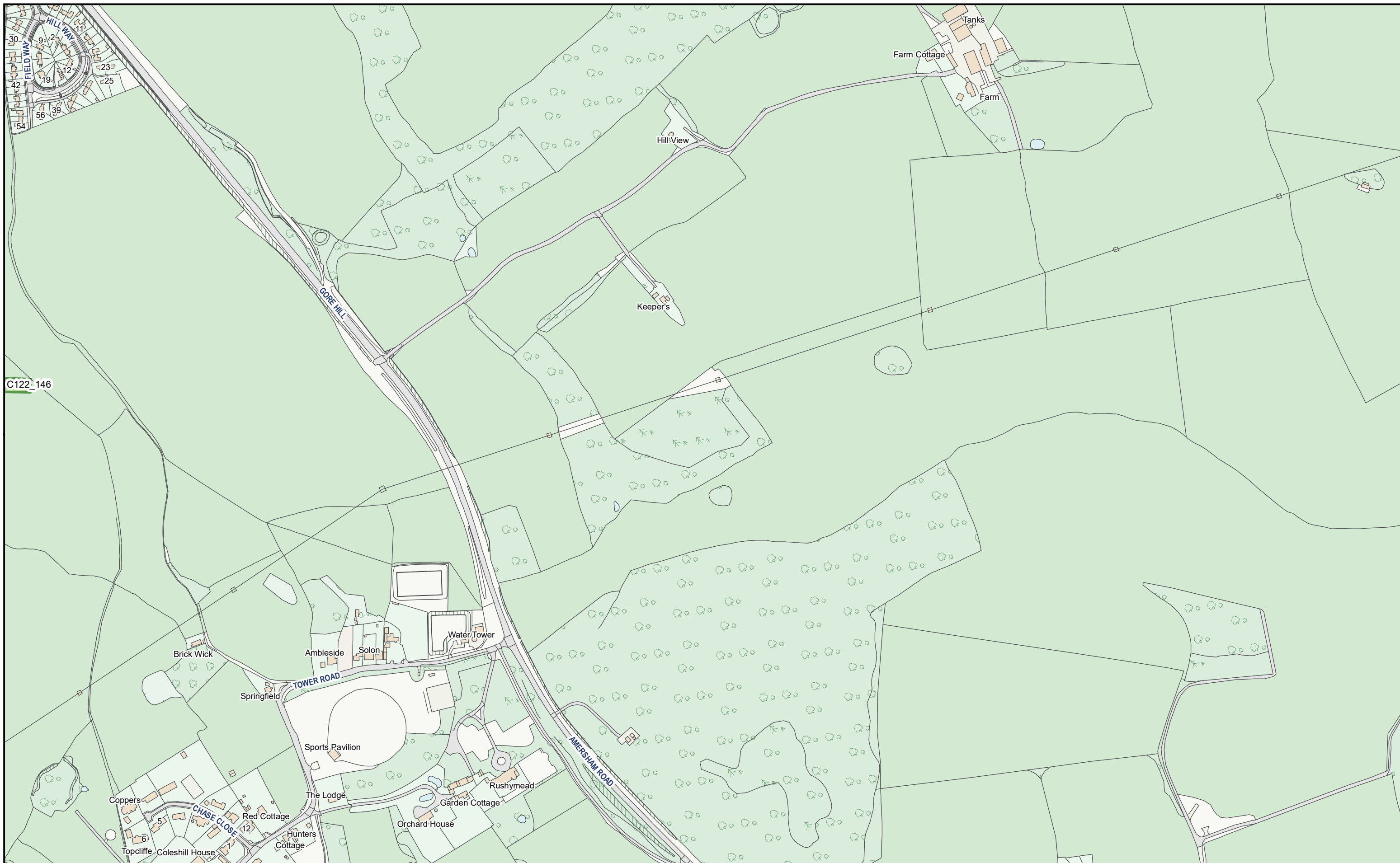
Registered in England. Registration number 06791686.  
Registered office: 2 Snowhill, Queensway, Birmingham B4 6GA.

Scale at A3: 1:5,000



0 50 100 150  
Metres

**Doc Number:** PH1-HS2-LP-MAP-000-000085-P03 **Date:** 15/12/23



C122\_146

HS2 Ltd accept no responsibility for any circumstances, which arise from the reproduction of this map after alteration, amendment or abbreviation or if it issued in part or issued incomplete in any way.

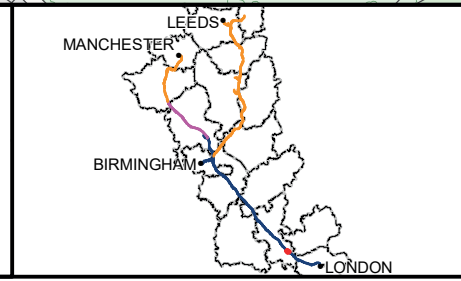
© Crown copyright and database rights 2023  
OS 100049190

Information produced by HM Land Registry. Crown copyright and database rights 2023

The polygons (including the associated geometry, namely x, y co-ordinates) and UPRNs are subject to Crown and GeoPlace LLP copyright and database rights 2023  
Ordnance Survey 100026316.

**Legend**

- Acquired Land (Freehold and leasehold)
- Temporary Possession Land S15/S16



High Speed Two  
Phase One/ Phase 2A  
Injunction Mapping

Map Number:  
37

Page 50 of 283  
*Internal*

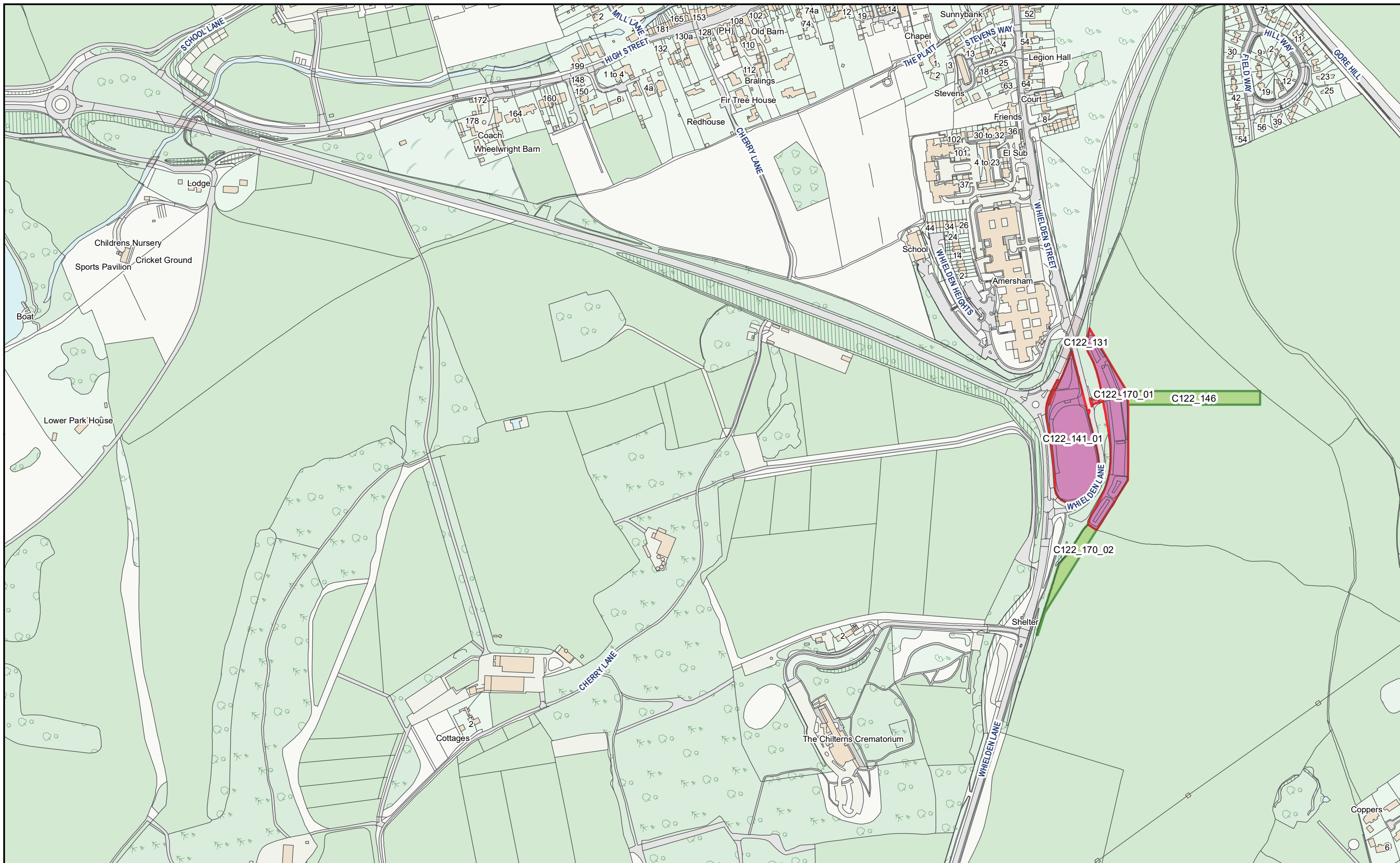
**HS2**

Registered in England. Registration number 06791686.  
Registered office: 2 Snowhill, Queensway, Birmingham B4 6GA.

Scale at A3: 1:5,000

0 50 100 150  
Metres

**Doc Number:** PH1-HS2-LP-MAP-000-000085-P03 **Date:** 15/12/23



HS2 Ltd accept no responsibility for any circumstances, which arise from the reproduction of this map after alteration, amendment or abbreviation or if it issued in part or issued incomplete in any way.

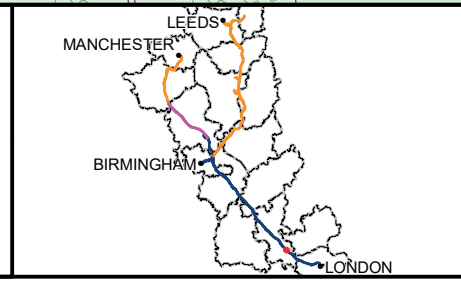
© Crown copyright and database rights 2023  
OS 100049190

Information produced by HM Land Registry. Crown copyright and database rights 2023

The polygons (including the associated geometry, namely x, y co-ordinates) and UPRNs are subject to Crown and GeoPlace LLP copyright and database rights 2023  
Ordnance Survey 100026316.

**Legend**

- Acquired Land (Freehold and leasehold)
- Temporary Possession Land S15/S16



High Speed Two  
Phase One/ Phase 2A  
Injunction Mapping

Map Number:  
38

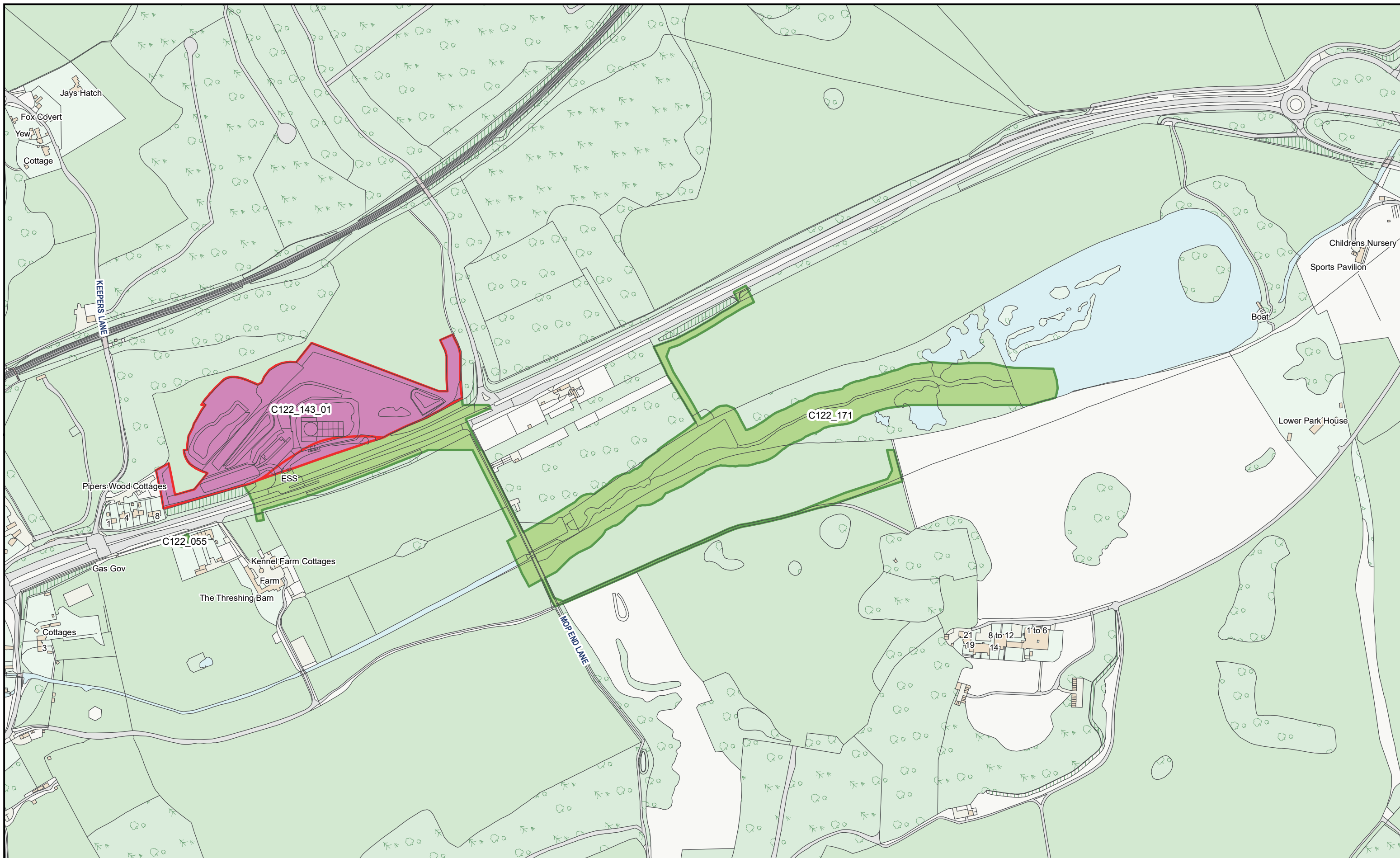
Page 51 of 283  
*Internal*

**HS2**

Registered in England. Registration number 06791686.  
Registered office: 2 Snowhill, Queensway, Birmingham B4 6GA.

Scale at A3: 1:5,000

**Doc Number:** PH1-HS2-LP-MAP-000-000085-P03 **Date:** 15/12/23



HS2 Ltd accept no responsibility for any circumstances, which arise from the reproduction of this map after alteration, amendment or abbreviation or if it issued in part or issued incomplete in any way.


© Crown copyright and database rights 2023  
OS 100049190

Information produced by HM Land Registry. Crown copyright and database rights 2023

The polygons (including the associated geometry, namely x, y co-ordinates) and UPRNs are subject to Crown and GeoPlace LLP copyright and database rights 2023  
Ordnance Survey 100026316.

**Legend**

- Acquired Land (Freehold and leasehold)
- Temporary Possession Land S15/S16



High Speed Two  
Phase One/ Phase 2A  
Injunction Mapping

Map Number:  
39

Page 52 of 283  
*Internal*

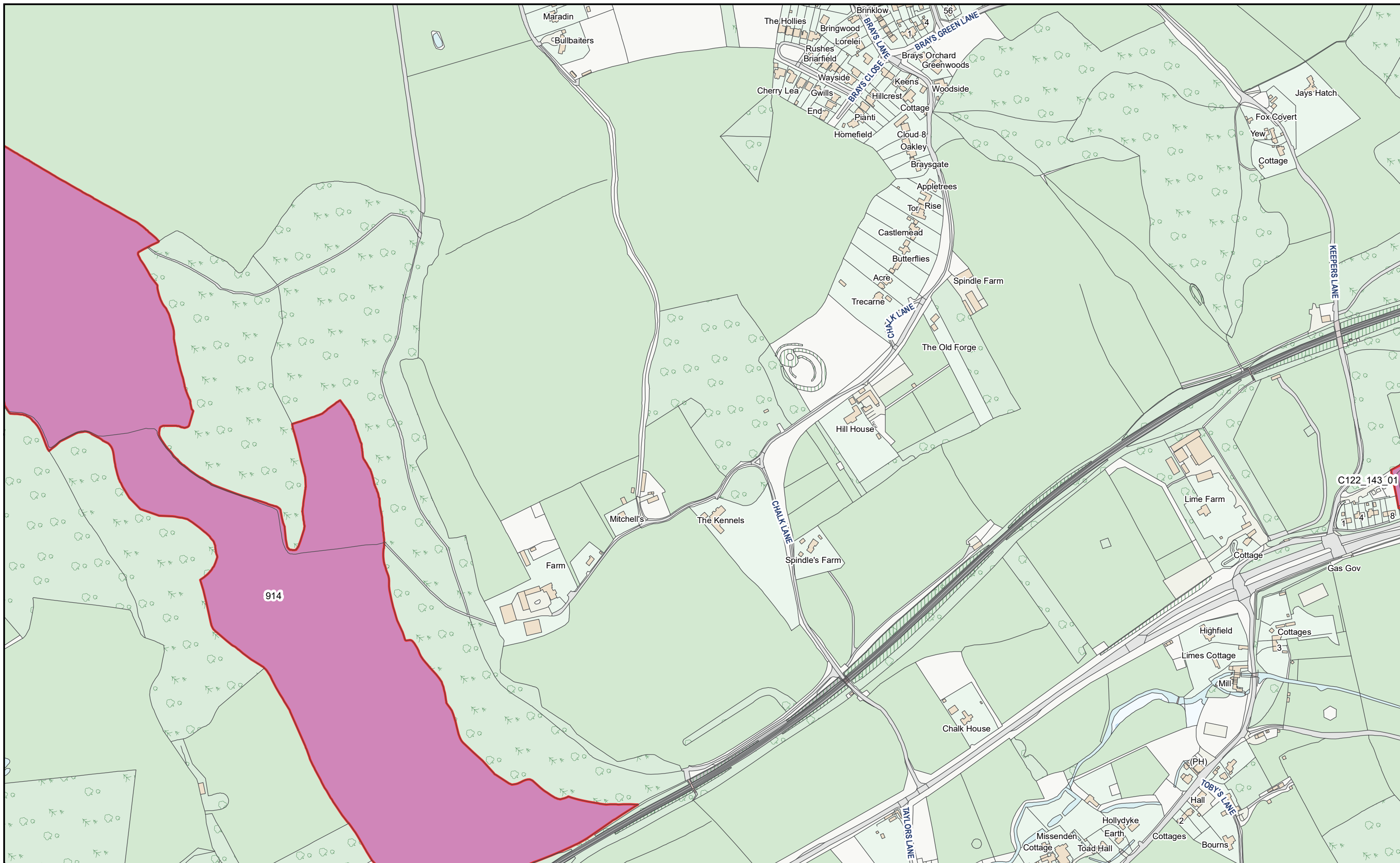
**HS2**

Registered in England. Registration number 06791686.  
Registered office: 2 Snowhill, Queensway, Birmingham B4 6GA.

Scale at A3: 1:5,000

Doc Number: PH1-HS2-LP-MAP-000-000085-P03

Date: 15/12/23



HS2 Ltd accept no responsibility for any circumstances, which arise from the reproduction of this map after alteration, amendment or abbreviation or if it issued in part or issued incomplete in any way.

© Crown copyright and database rights 2023  
OS 100049190

Information produced by HM Land Registry. Crown copyright and database rights 2023

The polygons (including the associated geometry, namely x, y co-ordinates) and UPRNs are subject to Crown and GeoPlace LLP copyright and database rights 2023  
Ordnance Survey 100026316.

**Legend**

- Acquired Land (Freehold and leasehold)
- Temporary Possession Land S15/S16



High Speed Two  
Phase One/ Phase 2A  
Injunction Mapping

Map Number:  
40

Page 53 of 283  
*Internal*

**HS2**

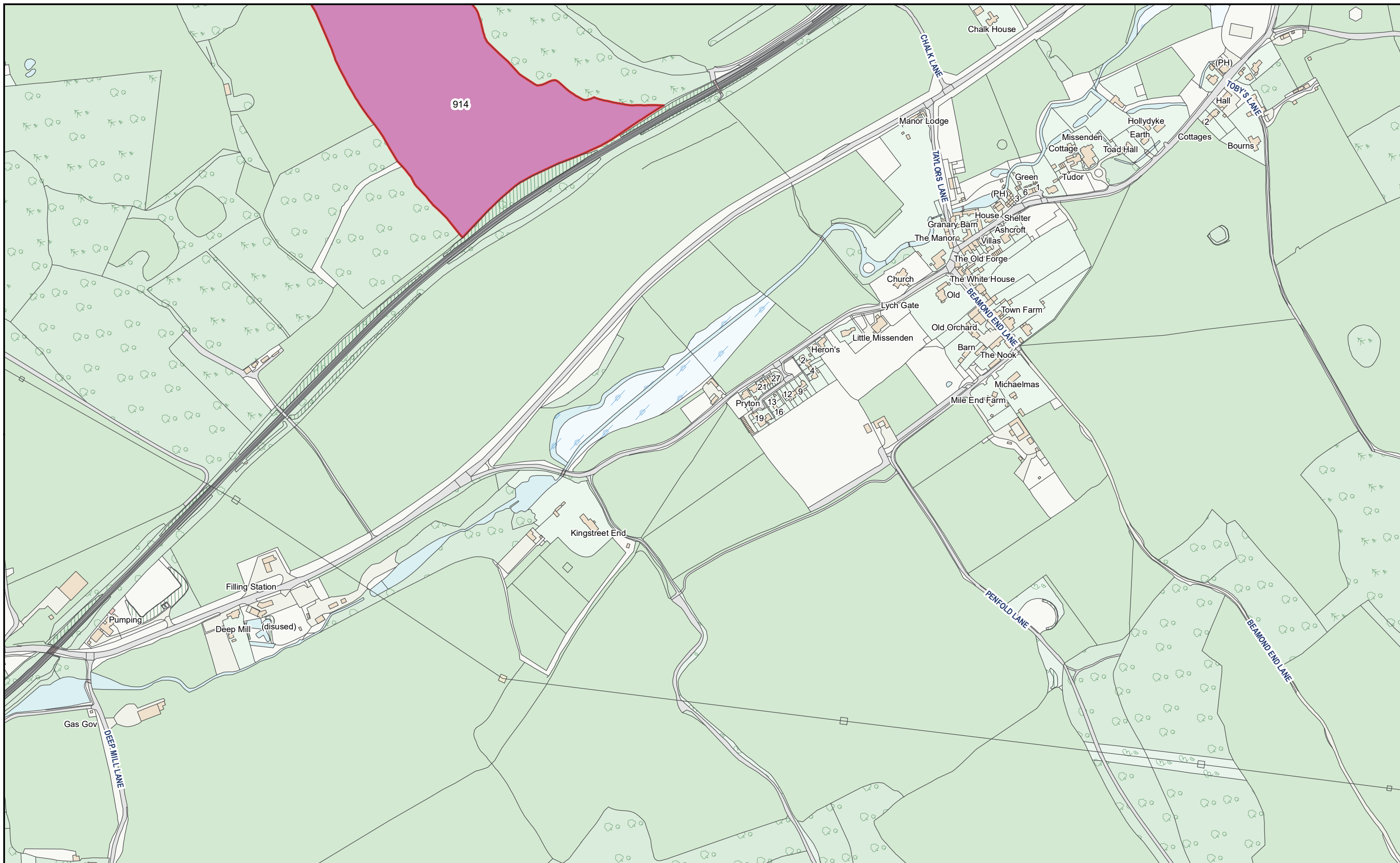
Registered in England. Registration number 06791686.  
Registered office: 2 Snowhill, Queensway, Birmingham B4 6GA.

Scale at A3: 1:5,000

**Doc Number:** PH1-HS2-LP-MAP-000-000085-P03 **Date:** 15/12/23

MANCHESTER LEEDS

BIRMINGHAM LONDON



HS2 Ltd accept no responsibility for any circumstances, which arise from the reproduction of this map after alteration, amendment or abbreviation or if it issued in part or issued incomplete in any way.

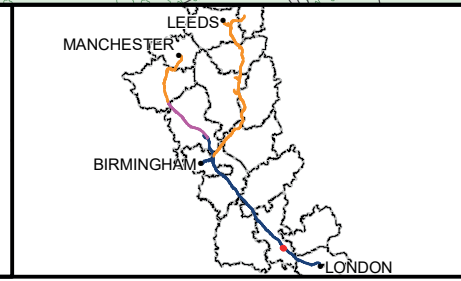
© Crown copyright and database rights 2023  
OS 100049190

Information produced by HM Land Registry. Crown copyright and database rights 2023

The polygons (including the associated geometry, namely x, y co-ordinates) and UPRNs are subject to Crown and GeoPlace LLP copyright and database rights 2023  
Ordnance Survey 100026316.

**Legend**

- Acquired Land (Freehold and leasehold)
- Temporary Possession Land S15/S16



High Speed Two  
Phase One/ Phase 2A  
Injunction Mapping

Map Number:  
40-L1

Page 54 of 283  
*Internal*

**HS2**

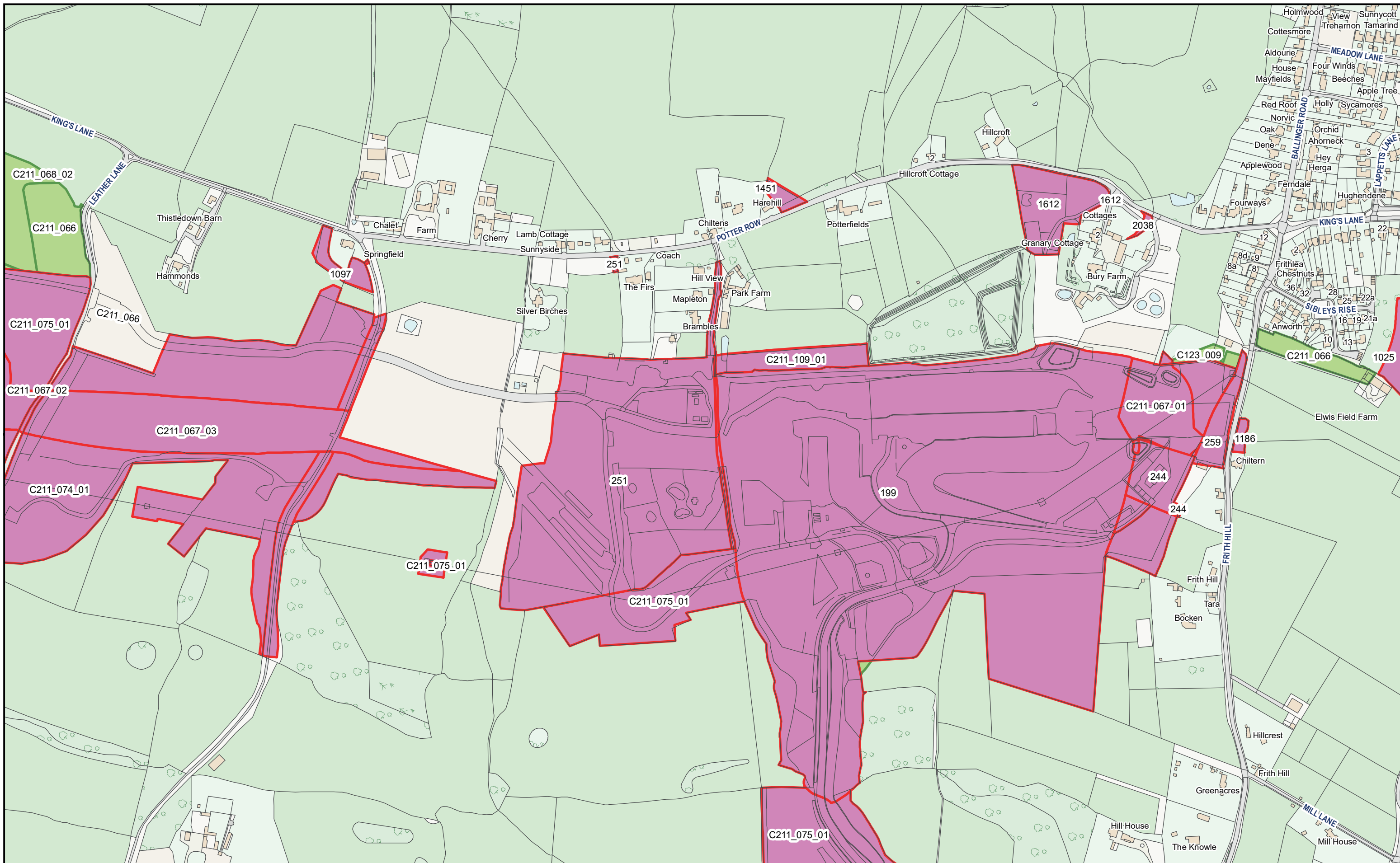
Registered in England. Registration number 06791686.  
Registered office: 2 Snowhill, Queensway, Birmingham B4 6GA.

Scale at A3: 1:5,000

Doc Number: PH1-HS2-LP-MAP-000-000085-P03      Date: 15/12/23







HS2 Ltd accept no responsibility for any circumstances, which arise from the reproduction of this map after alteration, amendment or abbreviation or if it issued in part or issued incomplete in any way.


© Crown copyright and database rights 2023  
OS 100049190

Information produced by HM Land Registry. Crown copyright and database rights 2023

The polygons (including the associated geometry, namely x, y co-ordinates) and UPRNs are subject to Crown and GeoPlace LLP copyright and database rights 2023  
Ordnance Survey 100026316.

**Legend**

- Acquired Land (Freehold and leasehold)
- Temporary Possession Land S15/S16



High Speed Two  
Phase One/ Phase 2A  
Injunction Mapping

Map Number:  
42

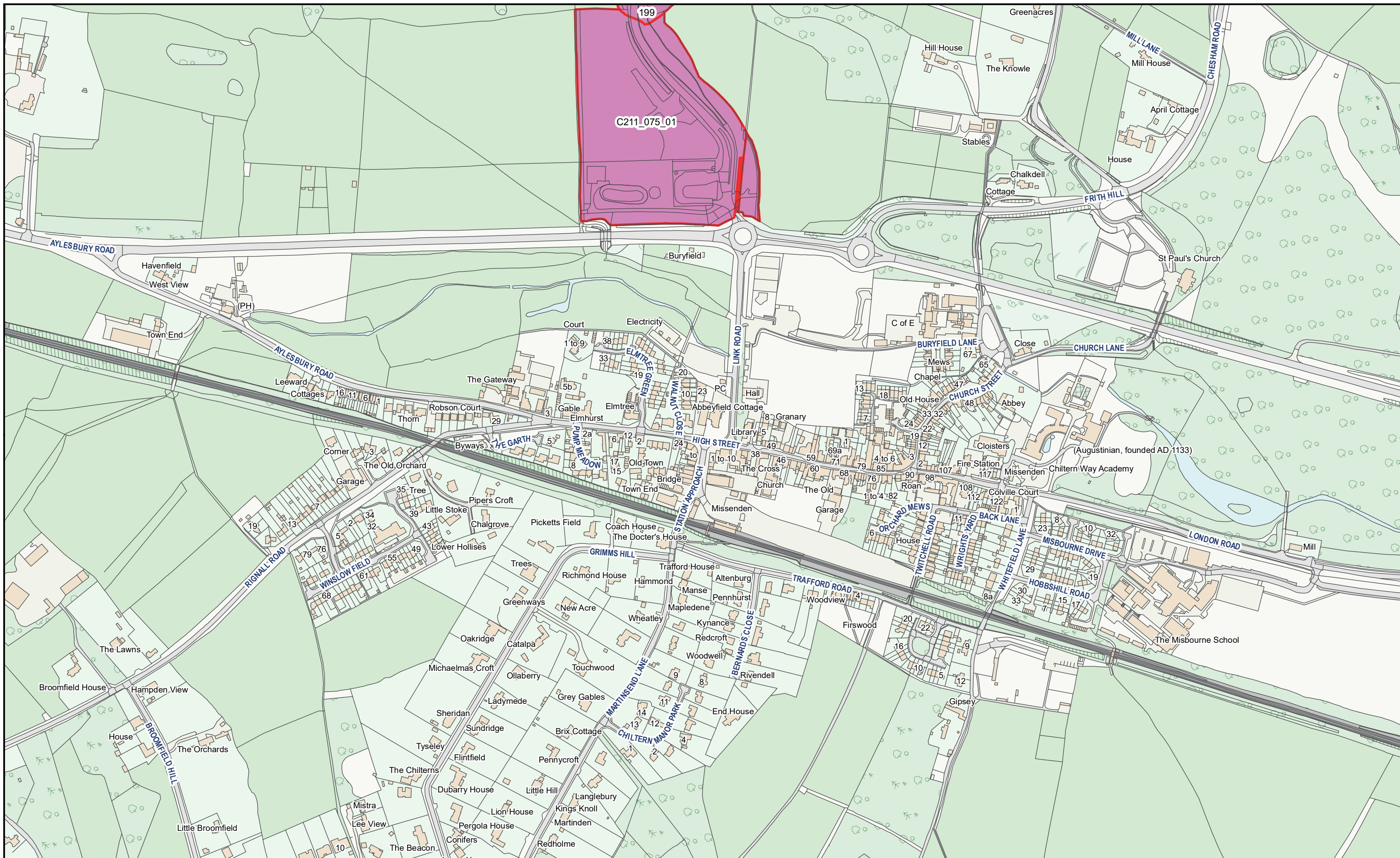
Page 56 of 283  
*Internal*

**HS2**

Registered in England. Registration number 06791686.  
Registered office: 2 Snowhill, Queensway, Birmingham B4 6GA.

Scale at A3: 1:5,000

**Doc Number:** PH1-HS2-LP-MAP-000-000085-P03 **Date:** 15/12/23



HS2 Ltd accept no responsibility for any circumstances, which arise from the reproduction of this map after alteration, amendment or abbreviation or if it issued in part or issued incomplete in any way.

© Crown copyright and database rights 2023  
OS 100049190

Information produced by HM Land Registry. Crown copyright and database rights 2023

The polygons (including the associated geometry, namely x, y co-ordinates) and UPRNs are subject to Crown and GeoPlace LLP copyright and database rights 2023  
Ordnance Survey 100026316.

**Legend**

- Acquired Land (Freehold and leasehold)
- Temporary Possession Land S15/S16



High Speed Two  
Phase One/ Phase 2A  
Injunction Mapping

Map Number:  
42-L1

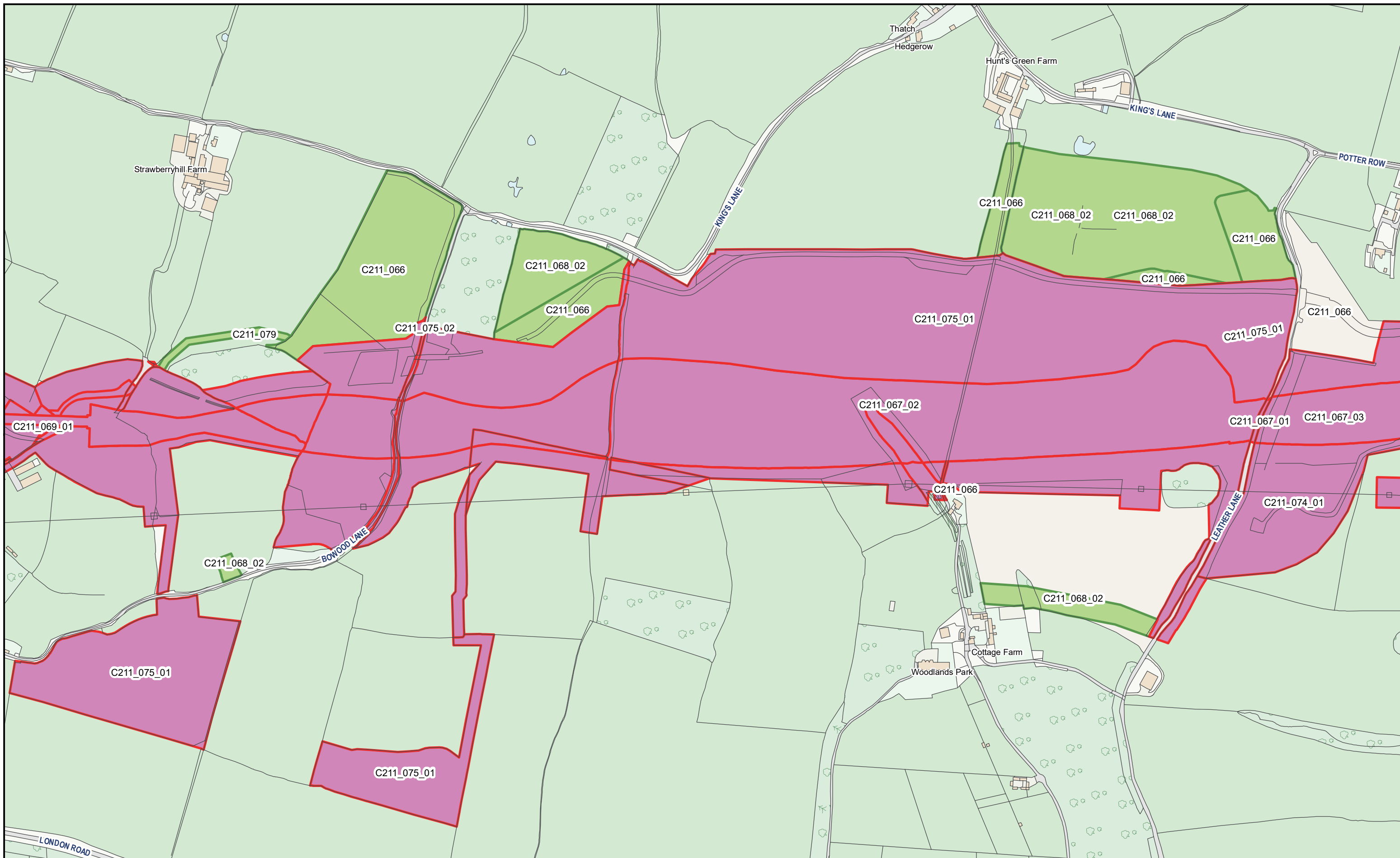
Page 57 of 283  
*Internal*

**HS2**

Registered in England. Registration number 06791686.  
Registered office: 2 Snowhill, Queensway, Birmingham B4 6GA.

Scale at A3: 1:5,000

**Doc Number:** PH1-HS2-LP-MAP-000-000085-P03 **Date:** 15/12/23



HS2 Ltd accept no responsibility for any circumstances, which arise from the reproduction of this map after alteration, amendment or abbreviation or if it issued in part or issued incomplete in any way.

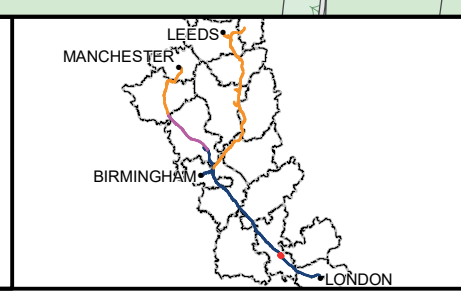
© Crown copyright and database rights 2023  
OS 100049190

Information produced by HM Land Registry. Crown copyright and database rights 2023

The polygons (including the associated geometry, namely x, y co-ordinates) and UPRNs are subject to Crown and GeoPlace LLP copyright and database rights 2023  
Ordnance Survey 100026316.

**Legend**

- Acquired Land (Freehold and leasehold)
- Temporary Possession Land S15/S16



High Speed Two  
Phase One/ Phase 2A  
Injunction Mapping

Map Number:  
43

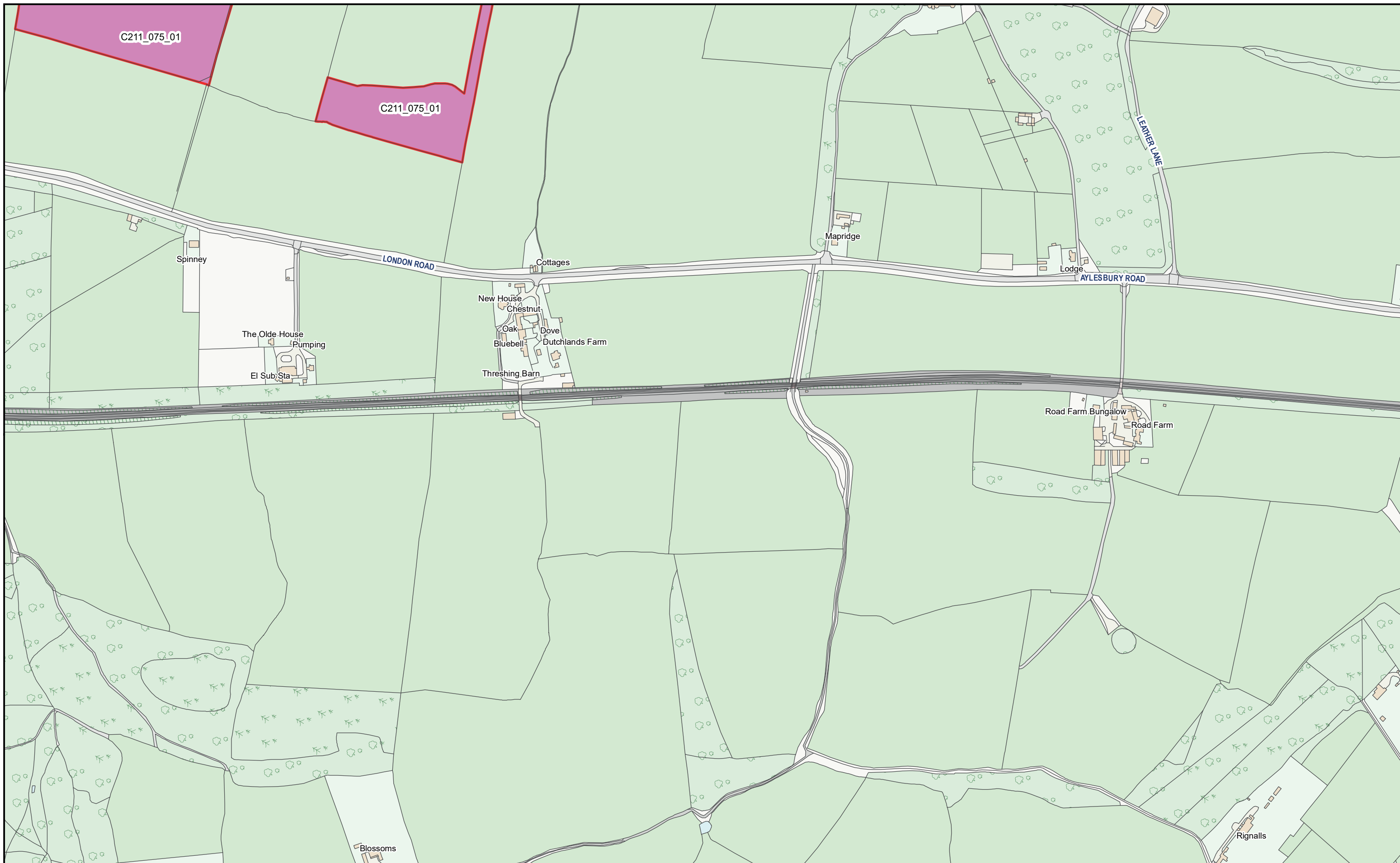
Page 58 of 283  
*Internal*

**HS2**

Registered in England. Registration number 06791686.  
Registered office: 2 Snowhill, Queensway, Birmingham B4 6GA.

Scale at A3: 1:5,000

**Doc Number:** PH1-HS2-LP-MAP-000-000085-P03     **Date:** 15/12/23



HS2 Ltd accept no responsibility for any circumstances, which arise from the reproduction of this map after alteration, amendment or abbreviation or if it issued in part or issued incomplete in any way.


© Crown copyright and database rights 2023  
OS 100049190

Information produced by HM Land Registry. Crown copyright and database rights 2023

The polygons (including the associated geometry, namely x, y co-ordinates) and UPRNs are subject to Crown and GeoPlace LLP copyright and database rights 2023  
Ordnance Survey 100026316.

**Legend**

- Acquired Land (Freehold and leasehold)
- Temporary Possession Land S15/S16



High Speed Two  
Phase One/ Phase 2A  
Injunction Mapping

Map Number:  
43-L1

Page 59 of 283  
*Internal*

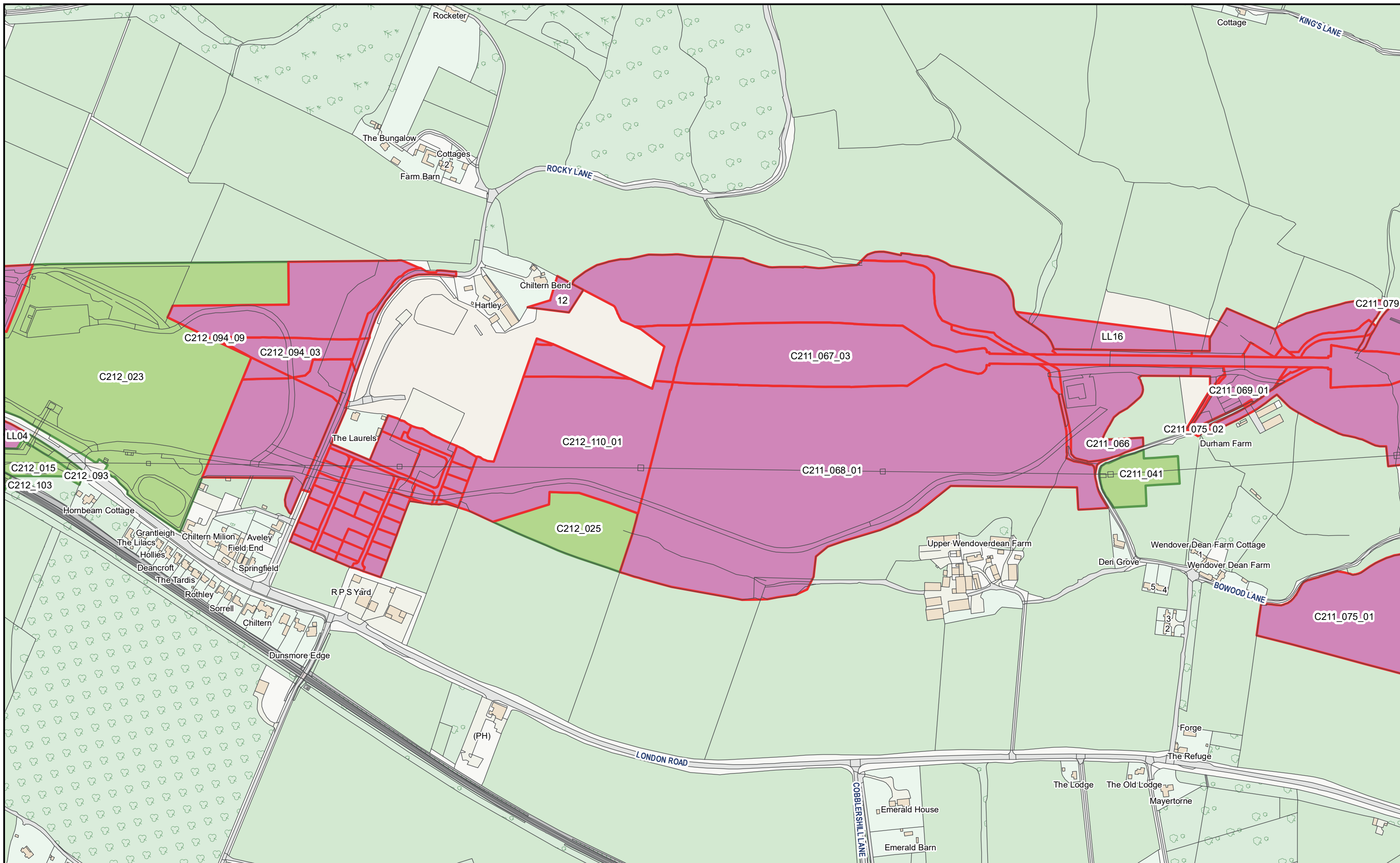
**HS2**

Registered in England. Registration number 06791686.  
Registered office: 2 Snowhill, Queensway, Birmingham B4 6GA.

Scale at A3: 1:5,000

**Doc Number:** PH1-HS2-LP-MAP-000-000085-P03

**Date:** 15/12/23



HS2 Ltd accept no responsibility for any circumstances, which arise from the reproduction of this map after alteration, amendment or abbreviation or if it issued in part or issued incomplete in any way.

© Crown copyright and database rights 2023  
OS 100049190

Information produced by HM Land Registry. Crown copyright and database rights 2023

The polygons (including the associated geometry, namely x, y co-ordinates) and UPRNs are subject to Crown and GeoPlace LLP copyright and database rights 2023  
Ordnance Survey 100026316.

**Legend**

- Acquired Land (Freehold and leasehold)
- Temporary Possession Land S15/S16



High Speed Two  
Phase One/ Phase 2A  
Injunction Mapping

Map Number:  
44

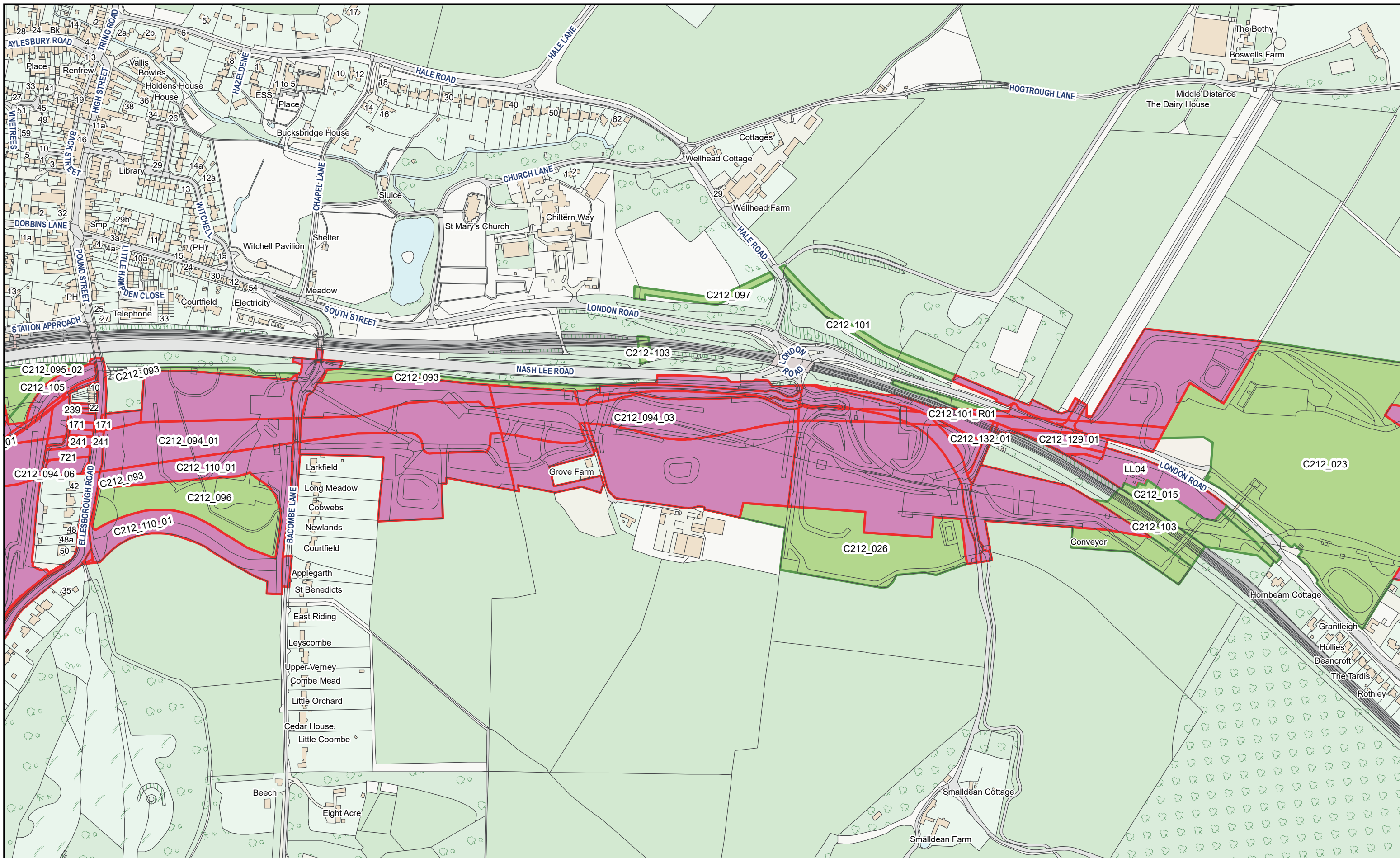
Page 60 of 283  
*Internal*

**HS2**

Registered in England. Registration number 06791686.  
Registered office: 2 Snowhill, Queensway, Birmingham B4 6GA.

Scale at A3: 1:5,000

**Doc Number:** PH1-HS2-LP-MAP-000-000085-P03 **Date:** 15/12/23



HS2 Ltd accept no responsibility for any circumstances, which arise from the reproduction of this map after alteration, amendment or abbreviation or if it issued in part or issued incomplete in any way.

© Crown copyright and database rights 2023  
OS 100049190

Information produced by HM Land Registry. Crown copyright and database rights 2023

The polygons (including the associated geometry, namely x, y co-ordinates) and UPRNs are subject to Crown and GeoPlace LLP copyright and database rights 2023  
Ordnance Survey 100026316.

**Legend**

- Acquired Land (Freehold and leasehold)
- Temporary Possession Land S15/S16



High Speed Two  
Phase One/ Phase 2A  
Injunction Mapping

Map Number:  
45

Page 61 of 283  
*Internal*

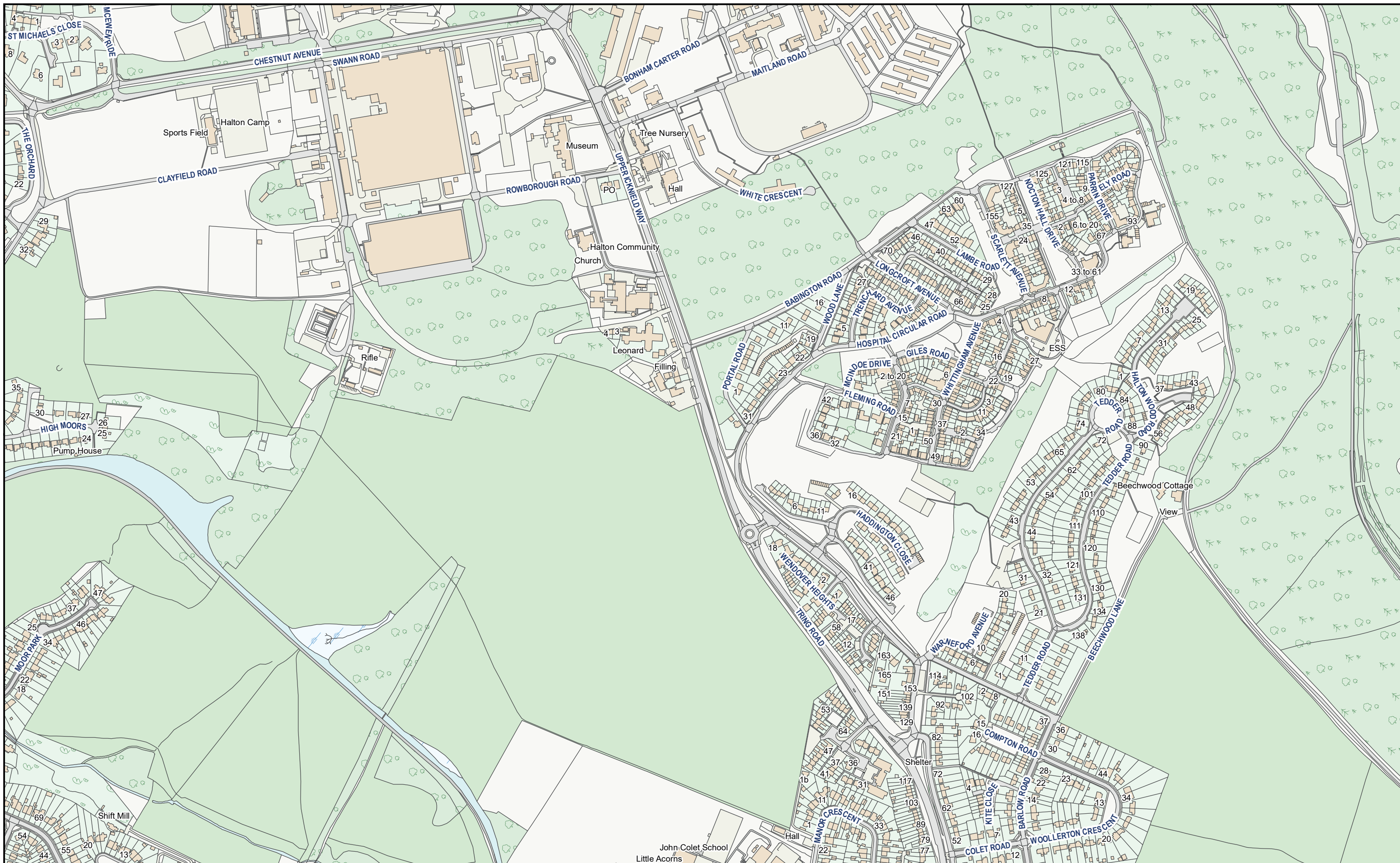
**HS2**

Registered in England. Registration number 06791686.  
Registered office: 2 Snowhill, Queensway, Birmingham B4 6GA.

Scale at A3: 1:5,000

Doc Number: PH1-HS2-LP-MAP-000-000085-P03

Date: 15/12/23



HS2 Ltd accept no responsibility for any circumstances, which arise from the reproduction of this map after alteration, amendment or abbreviation or if it issued in part or issued incomplete in any way.

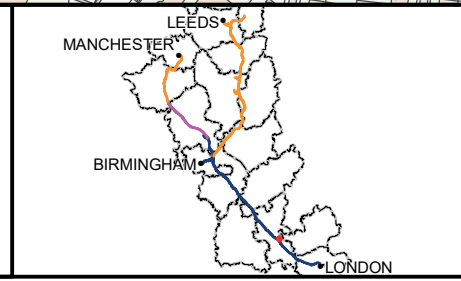
© Crown copyright and database rights 2023  
OS 100049190

Information produced by HM Land Registry. Crown copyright and database rights 2023

The polygons (including the associated geometry, namely x, y co-ordinates) and UPRNs are subject to Crown and GeoPlace LLP copyright and database rights 2023  
Ordnance Survey 100026316.

**Legend**

- Acquired Land (Freehold and leasehold)
- Temporary Possession Land S15/S16



High Speed Two  
Phase One/ Phase 2A  
Injunction Mapping

Map Number:  
45-R1

Page 62 of 283  
*Internal*

**HS2**

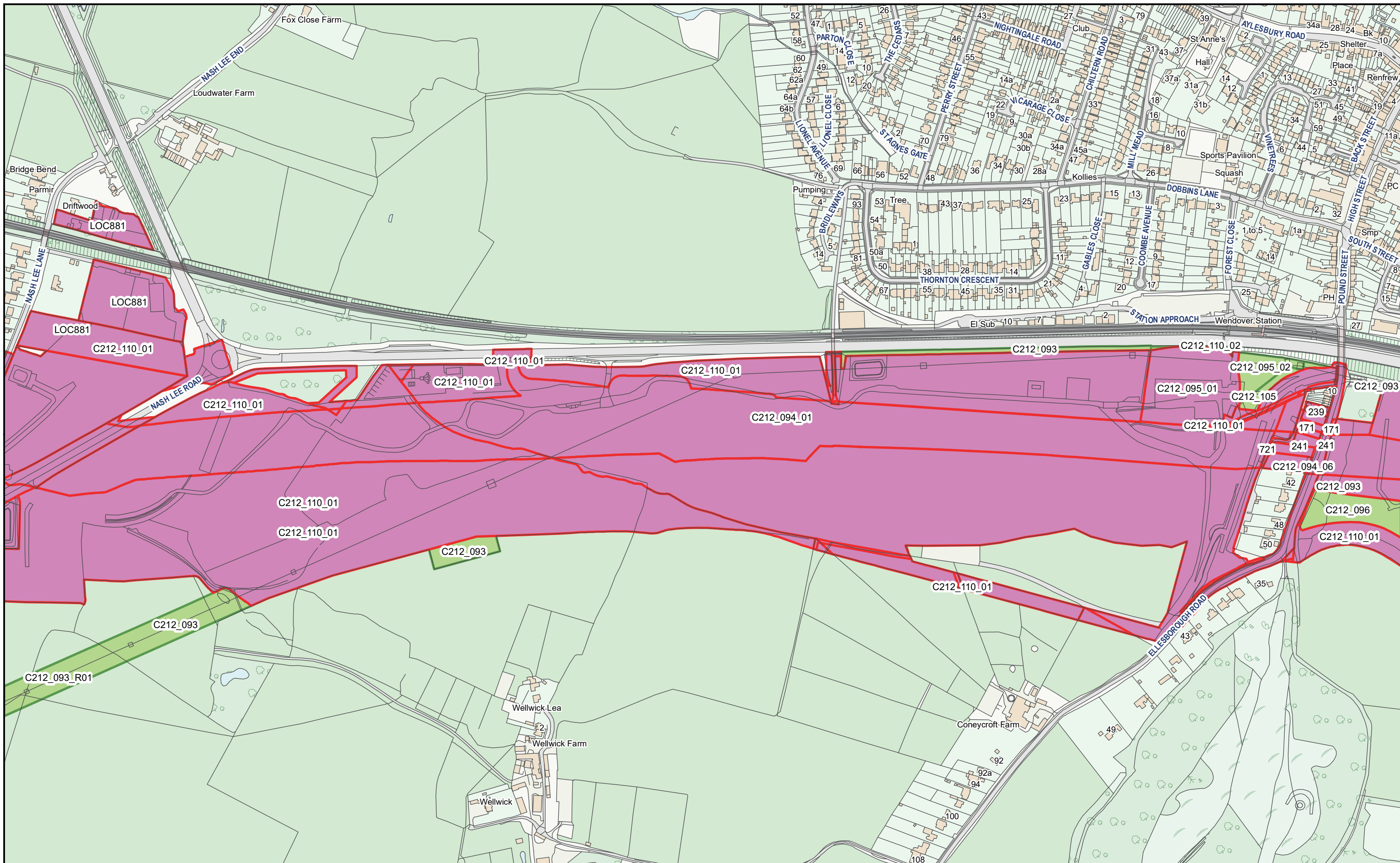
Registered in England. Registration number 06791686.  
Registered office: 2 Snowhill, Queensway, Birmingham B4 6GA.

Scale at A3: 1:5,000

0 50 100 150  
Metres

**Doc Number:** PH1-HS2-LP-MAP-000-000085-P03 **Date:** 15/12/23






HS2 Ltd accept no responsibility for any circumstances, which arise from the reproduction of this map after alteration, amendment or abbreviation or if it issued in part or issued incomplete in any way.  
 © Crown copyright and database rights 2023  
 OS 100049190  
 Information produced by HM Land Registry. Crown copyright and database rights 2023  
 The polygons (including the associated geometry, namely x, y co-ordinates) and UPRNs are subject to Crown and GeoPlace LLP copyright and database rights 2023  
 Ordnance Survey 100026316.

**Legend**

- Acquired Land (Freehold and leasehold)
- Temporary Possession Land S15/S16



High Speed Two  
 Phase One/ Phase 2A  
 Injunction Mapping

Map Number:  
 46

Page 63 of 283  
*Internal*

**HS2**

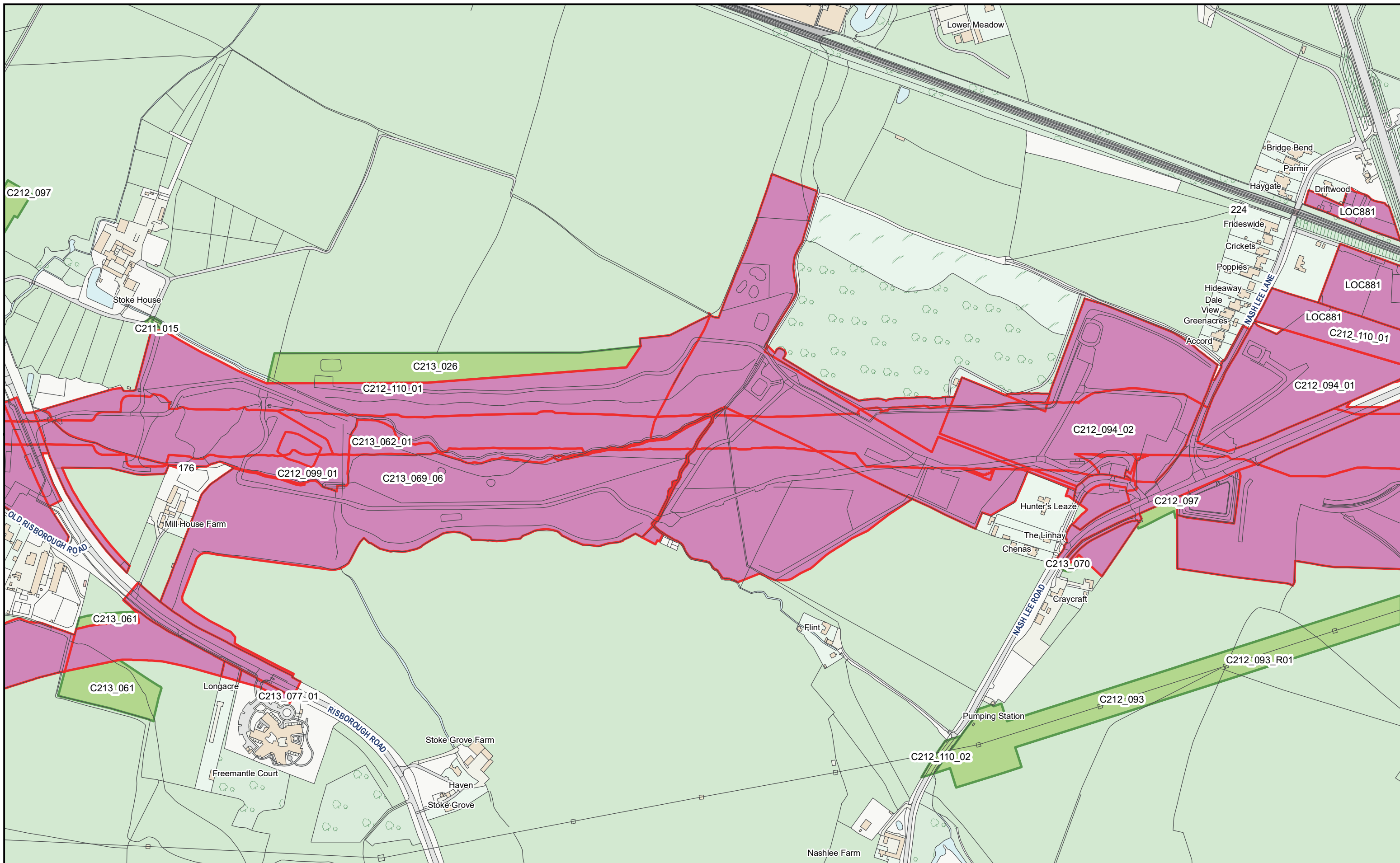
Scale at A3: 1:5,000

Registered in England. Registration number 06791686.  
 Registered office: 2 Snowhill, Queensway, Birmingham B4 6GA.

0 50 100 150  
 Metres

**Doc Number:** PH1-HS2-LP-MAP-000-000085-P03 **Date:** 15/12/23


MANCHESTER LEEDS  
 BIRMINGHAM LONDON



HS2 Ltd accept no responsibility for any circumstances, which arise from the reproduction of this map after alteration, amendment or abbreviation or if it issued in part or issued incomplete in any way.  
 © Crown copyright and database rights 2023  
 OS 100049190  
 Information produced by HM Land Registry. Crown copyright and database rights 2023  
 The polygons (including the associated geometry, namely x, y co-ordinates) and UPRNs are subject to Crown and GeoPlace LLP copyright and database rights 2023  
 Ordnance Survey 100026316.

**Legend**

- Acquired Land (Freehold and leasehold)
- Temporary Possession Land S15/S16



High Speed Two  
 Phase One/ Phase 2A  
 Injunction Mapping

Map Number:  
 47

Page 64 of 283  
*Internal*

**HS2**

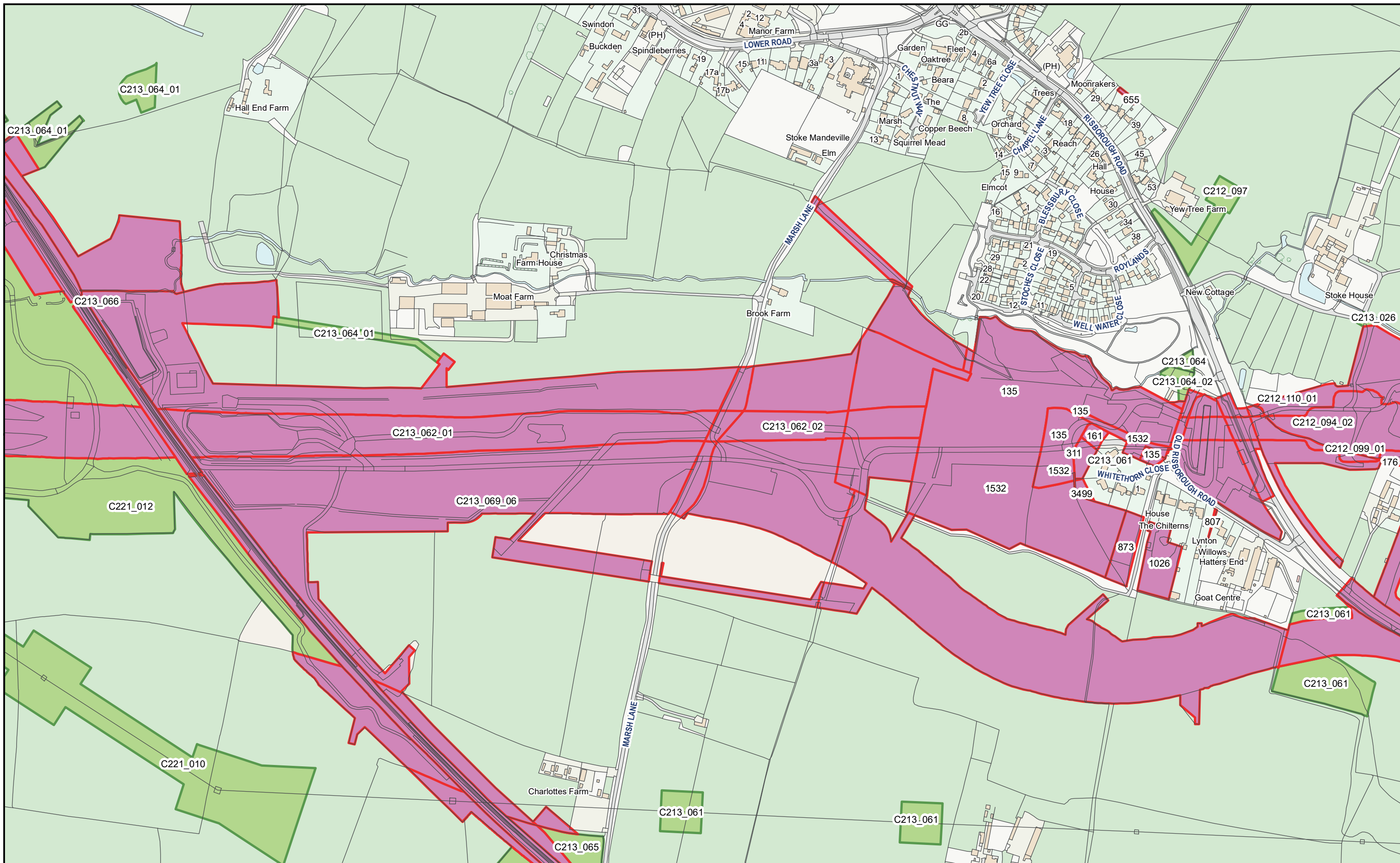
Scale at A3: 1:5,000

Registered in England. Registration number 06791686.  
 Registered office: 2 Snowhill, Queensway, Birmingham B4 6GA.

0 50 100 150  
 Metres

**Doc Number:** PH1-HS2-LP-MAP-000-000085-P03 **Date:** 15/12/23

MANCHESTER LEEDS  
 BIRMINGHAM LONDON



HS2 Ltd accept no responsibility for any circumstances, which arise from the reproduction of this map after alteration, amendment or abbreviation or if it issued in part or issued incomplete in any way.

© Crown copyright and database rights 2023  
OS 100049190

Information produced by HM Land Registry. Crown copyright and database rights 2023

The polygons (including the associated geometry, namely x, y co-ordinates) and UPRNs are subject to Crown and GeoPlace LLP copyright and database rights 2023  
Ordnance Survey 100026316.

**Legend**

- Acquired Land (Freehold and leasehold)
- Temporary Possession Land S15/S16



High Speed Two  
Phase One/ Phase 2A  
Injunction Mapping

Map Number:  
48

Page 65 of 283  
*Internal*

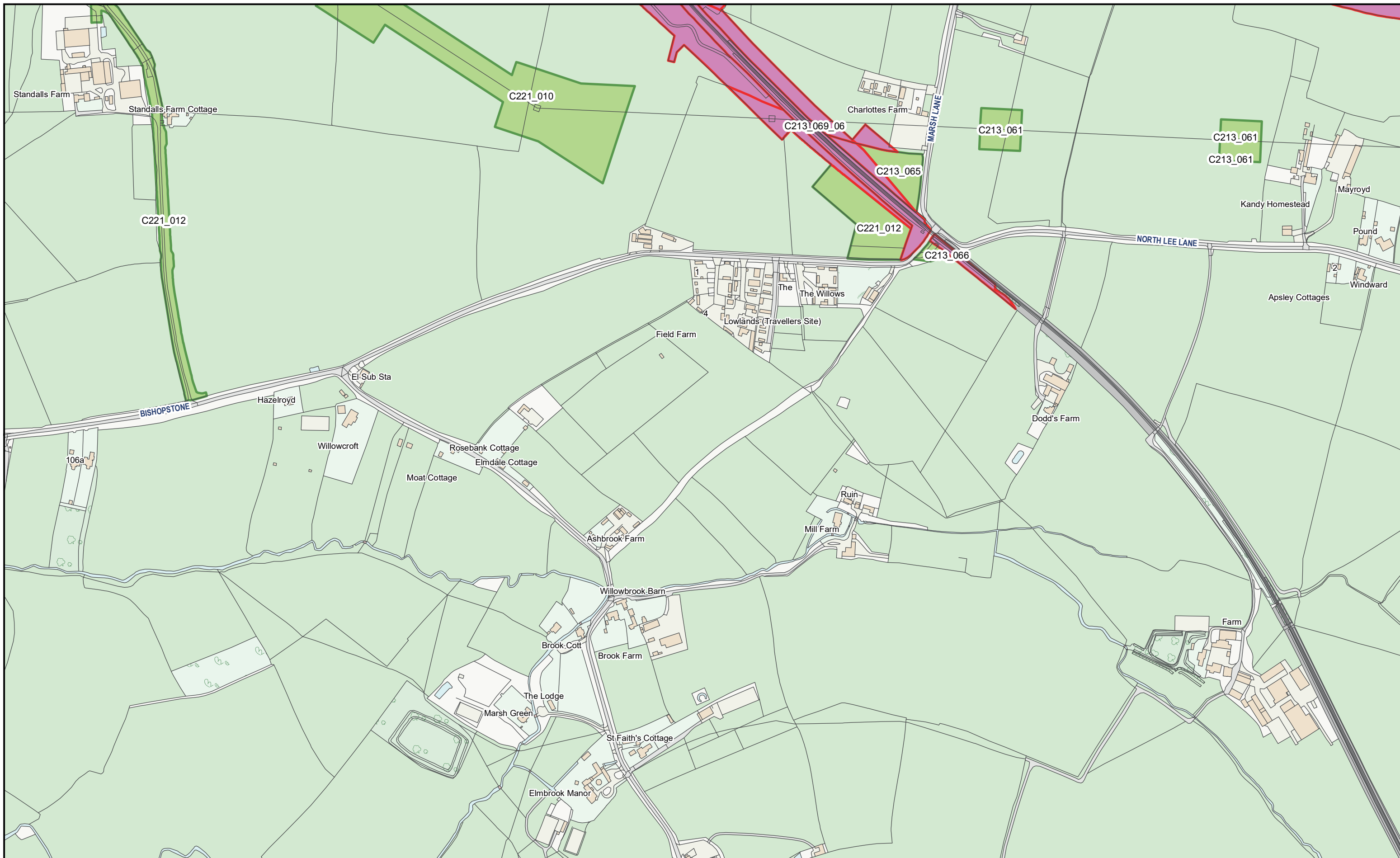
**HS2**

Registered in England. Registration number 06791686.  
Registered office: 2 Snowhill, Queensway, Birmingham B4 6GA.

Scale at A3: 1:5,000

**Doc Number:** PH1-HS2-LP-MAP-000-000085-P03

**Date:** 15/12/23



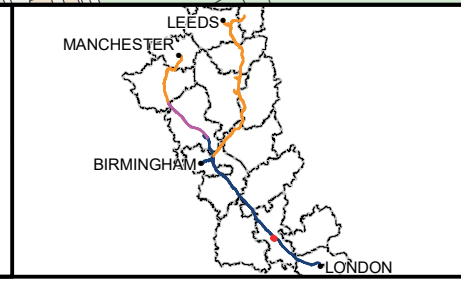
HS2 Ltd accept no responsibility for any circumstances, which arise from the reproduction of this map after alteration, amendment or abbreviation or if it issued in part or issued incomplete in any way.

© Crown copyright and database rights 2023  
OS 100049190

Information produced by HM Land Registry. Crown copyright and database rights 2023

The polygons (including the associated geometry, namely x, y co-ordinates) and UPRNs are subject to Crown and GeoPlace LLP copyright and database rights 2023  
Ordnance Survey 100026316.


- Legend**
- Acquired Land (Freehold and leasehold)
  - Temporary Possession Land S15/S16



High Speed Two  
Phase One/ Phase 2A  
Injunction Mapping

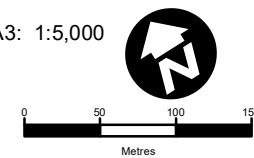
Map Number:  
48-L1

Page 66 of 283  
*Internal*

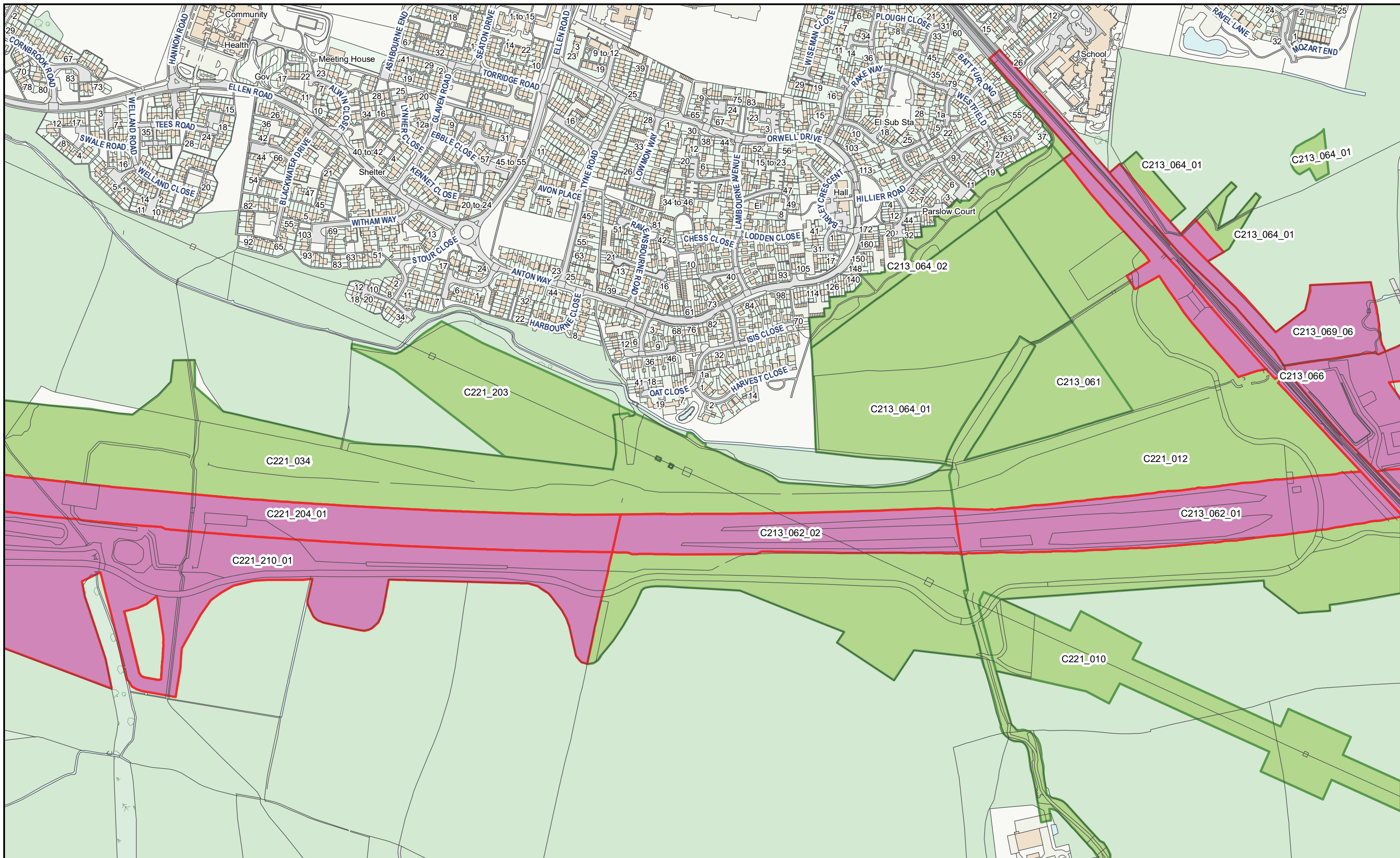


Registered in England. Registration number 06791686.  
Registered office: 2 Snowhill, Queensway, Birmingham B4 6GA.

Scale at A3: 1:5,000



**Doc Number:** PH1-HS2-LP-MAP-000-000085-P03     **Date:** 15/12/23



HS2 Ltd accept no responsibility for any circumstances, which arise from the reproduction of this map after alteration, amendment or abbreviation or if it issued in part or issued incomplete in any way.


© Crown copyright and database rights 2023  
OS 100049190

Information produced by HM Land Registry. Crown copyright and database rights 2023

The polygons (including the associated geometry, namely x, y co-ordinates) and UPRNs are subject to Crown and GeoPlace LLP copyright and database rights 2023  
Ordnance Survey 100026316.

**Legend**

- Acquired Land (Freehold and leasehold)
- Temporary Possession Land S15/S16



High Speed Two  
Phase One/ Phase 2A  
Injunction Mapping

Map Number:  
49

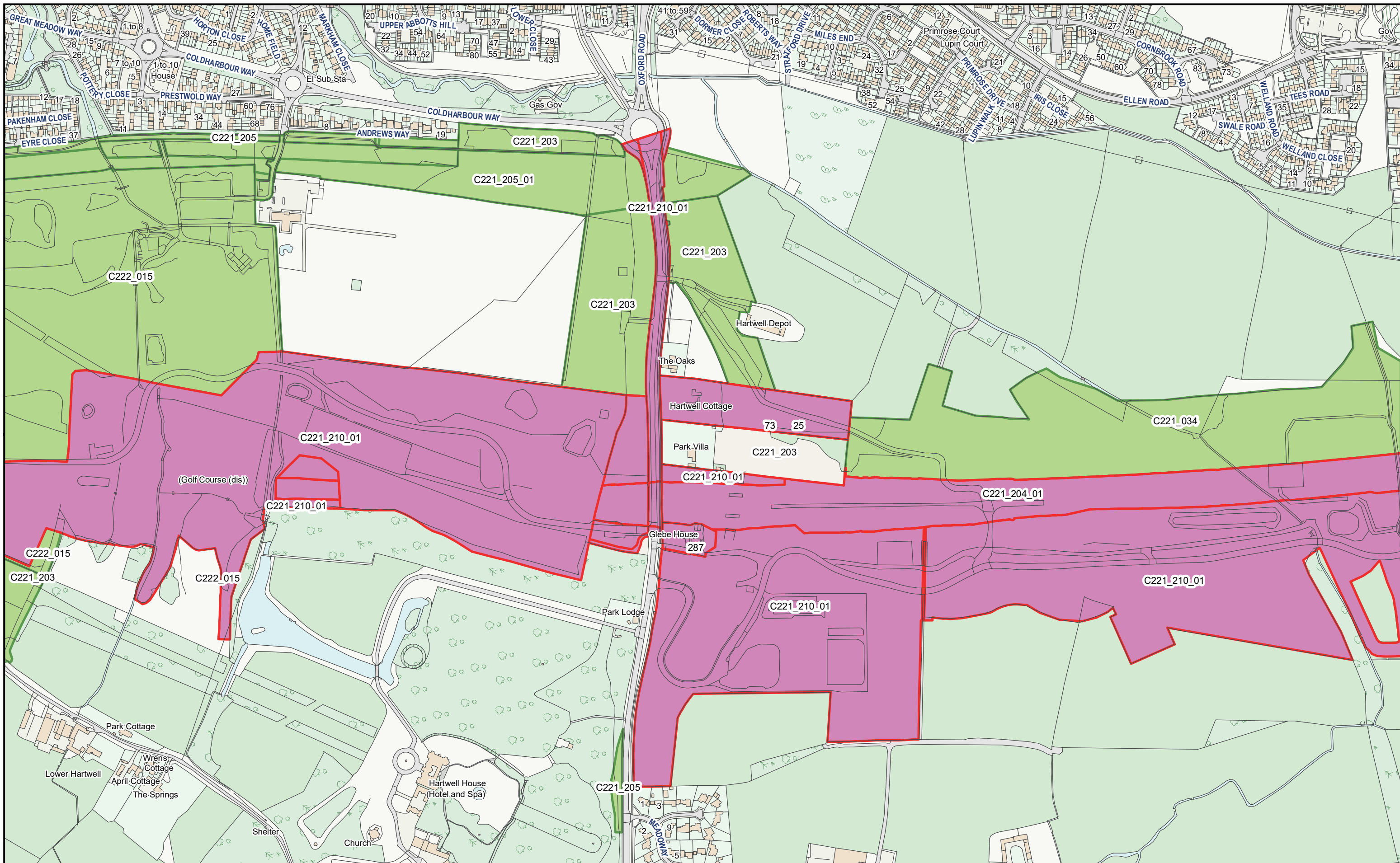
Page 67 of 283  
*Internal*

**HS2**

Registered in England. Registration number 06791686.  
Registered office: 2 Snowhill, Queensway, Birmingham B4 6GA.

Scale at A3: 1:5,000

**Doc Number:** PH1-HS2-LP-MAP-000-000085-P03 **Date:** 15/12/23



HS2 Ltd accept no responsibility for any circumstances, which arise from the reproduction of this map after alteration, amendment or abbreviation or if it issued in part or issued incomplete in any way.

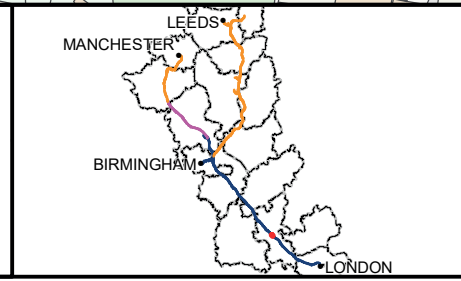
© Crown copyright and database rights 2023  
OS 100049190

Information produced by HM Land Registry. Crown copyright and database rights 2023

The polygons (including the associated geometry, namely x, y co-ordinates) and UPRNs are subject to Crown and GeoPlace LLP copyright and database rights 2023  
Ordnance Survey 100026316.

**Legend**

- Acquired Land (Freehold and leasehold)
- Temporary Possession Land S15/S16



High Speed Two  
Phase One/ Phase 2A  
Injunction Mapping

Map Number:  
50

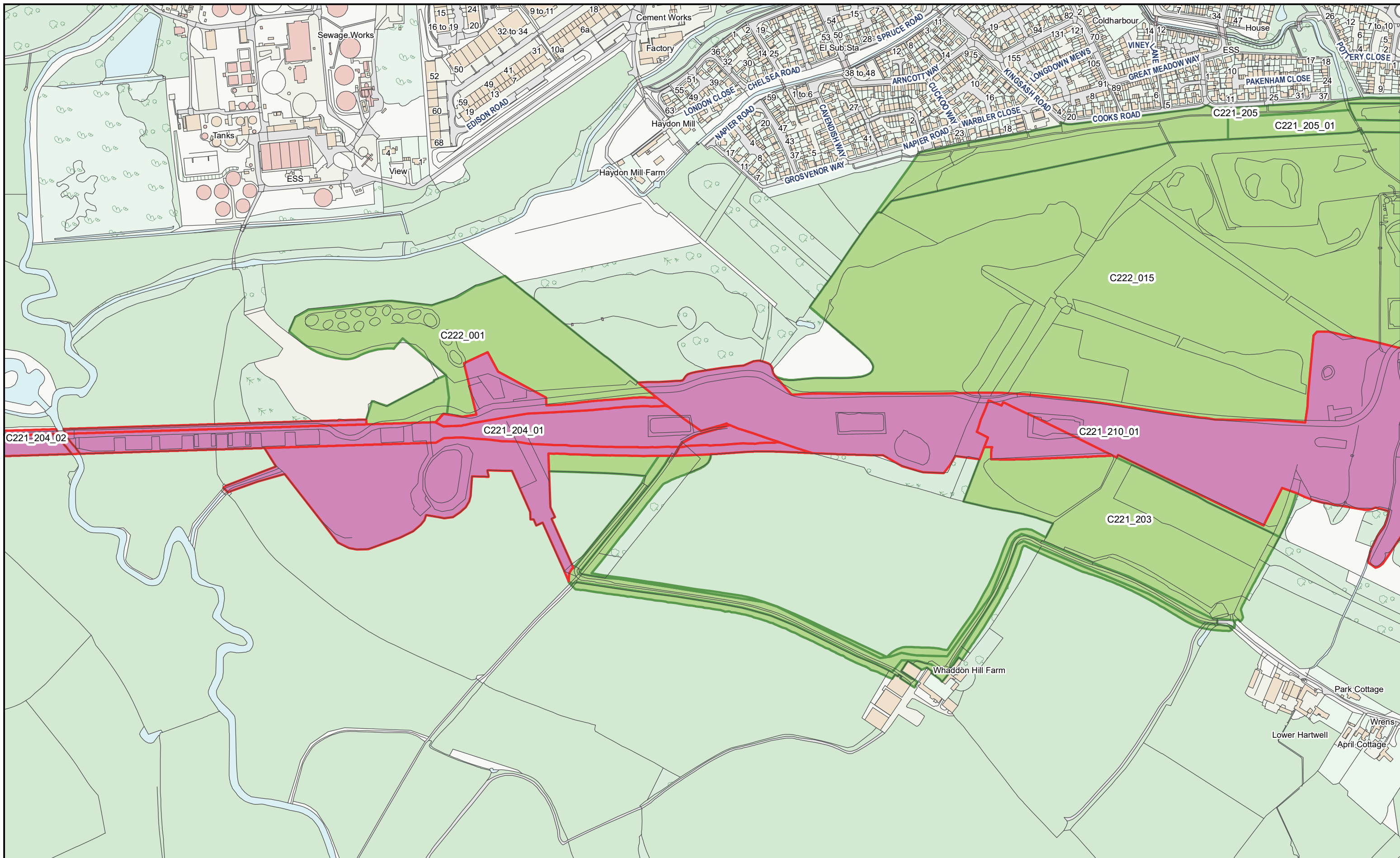
Page 68 of 283  
*Internal*

**HS2**

Registered in England. Registration number 06791686.  
Registered office: 2 Snowhill, Queensway, Birmingham B4 6GA.

Scale at A3: 1:5,000

Doc Number: PH1-HS2-LP-MAP-000-000085-P03      Date: 15/12/23



HS2 Ltd accept no responsibility for any circumstances, which arise from the reproduction of this map after alteration, amendment or abbreviation or if it issued in part or issued incomplete in any way.

© Crown copyright and database rights 2023  
OS 100049190

Information produced by HM Land Registry. Crown copyright and database rights 2023

The polygons (including the associated geometry, namely x, y co-ordinates) and UPRNs are subject to Crown and GeoPlace LLP copyright and database rights 2023  
Ordnance Survey 100026316.

**Legend**

- Acquired Land (Freehold and leasehold)
- Temporary Possession Land S15/S16



High Speed Two  
Phase One/ Phase 2A  
Injunction Mapping

Map Number:  
51

Page 69 of 283  
*Internal*

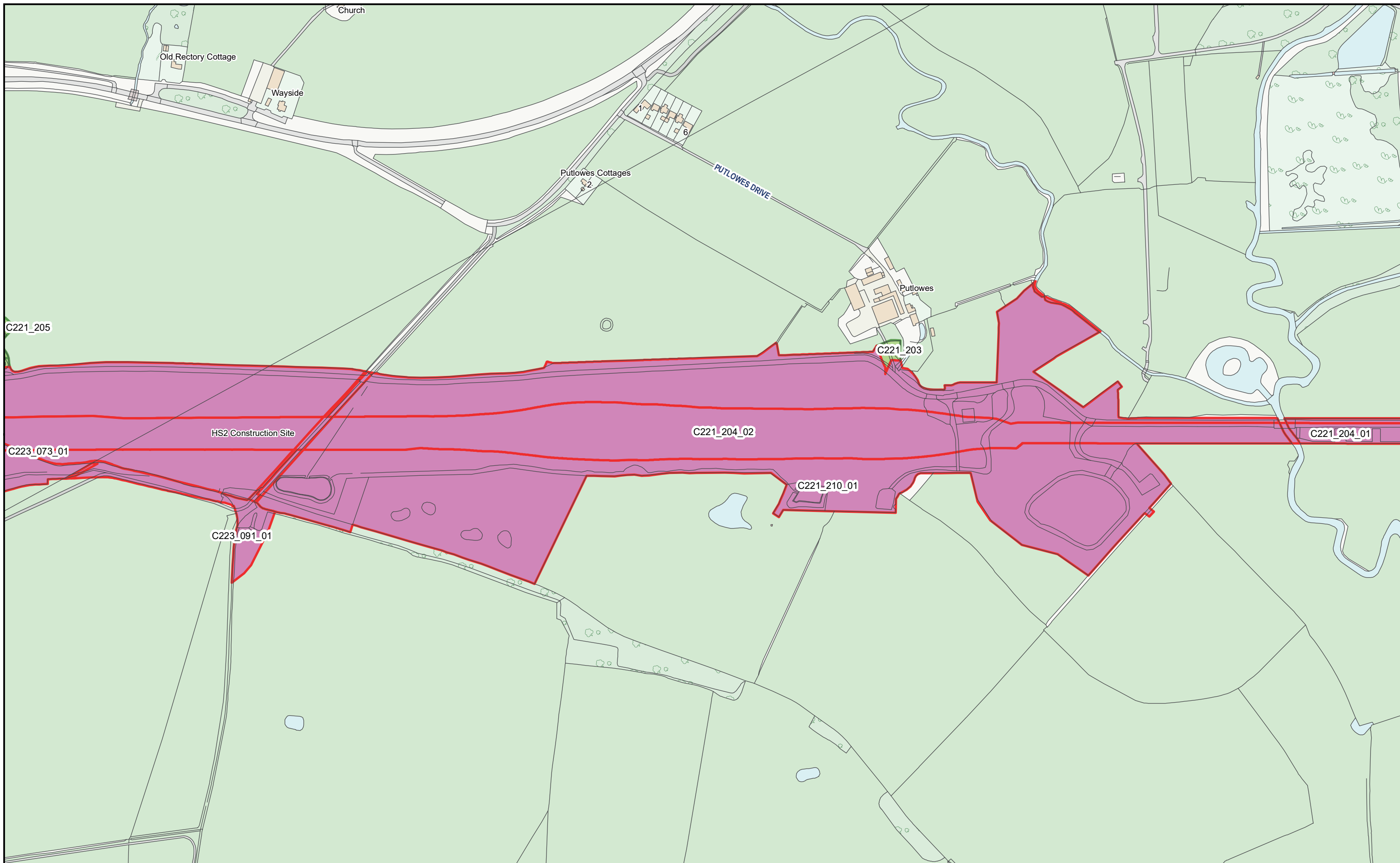
**HS2**

Registered in England. Registration number 06791686.  
Registered office: 2 Snowhill, Queensway, Birmingham B4 6GA.

Scale at A3: 1:5,000

Doc Number: PH1-HS2-LP-MAP-000-000085-P03

Date: 15/12/23



HS2 Ltd accept no responsibility for any circumstances, which arise from the reproduction of this map after alteration, amendment or abbreviation or if it issued in part or issued incomplete in any way.


© Crown copyright and database rights 2023  
OS 100049190

Information produced by HM Land Registry. Crown copyright and database rights 2023

The polygons (including the associated geometry, namely x, y co-ordinates) and UPRNs are subject to Crown and GeoPlace LLP copyright and database rights 2023  
Ordnance Survey 100026316.

**Legend**

- Acquired Land (Freehold and leasehold)
- Temporary Possession Land S15/S16



High Speed Two  
Phase One/ Phase 2A  
Injunction Mapping

Map Number:  
52

Page 70 of 283  
*Internal*

**HS2**

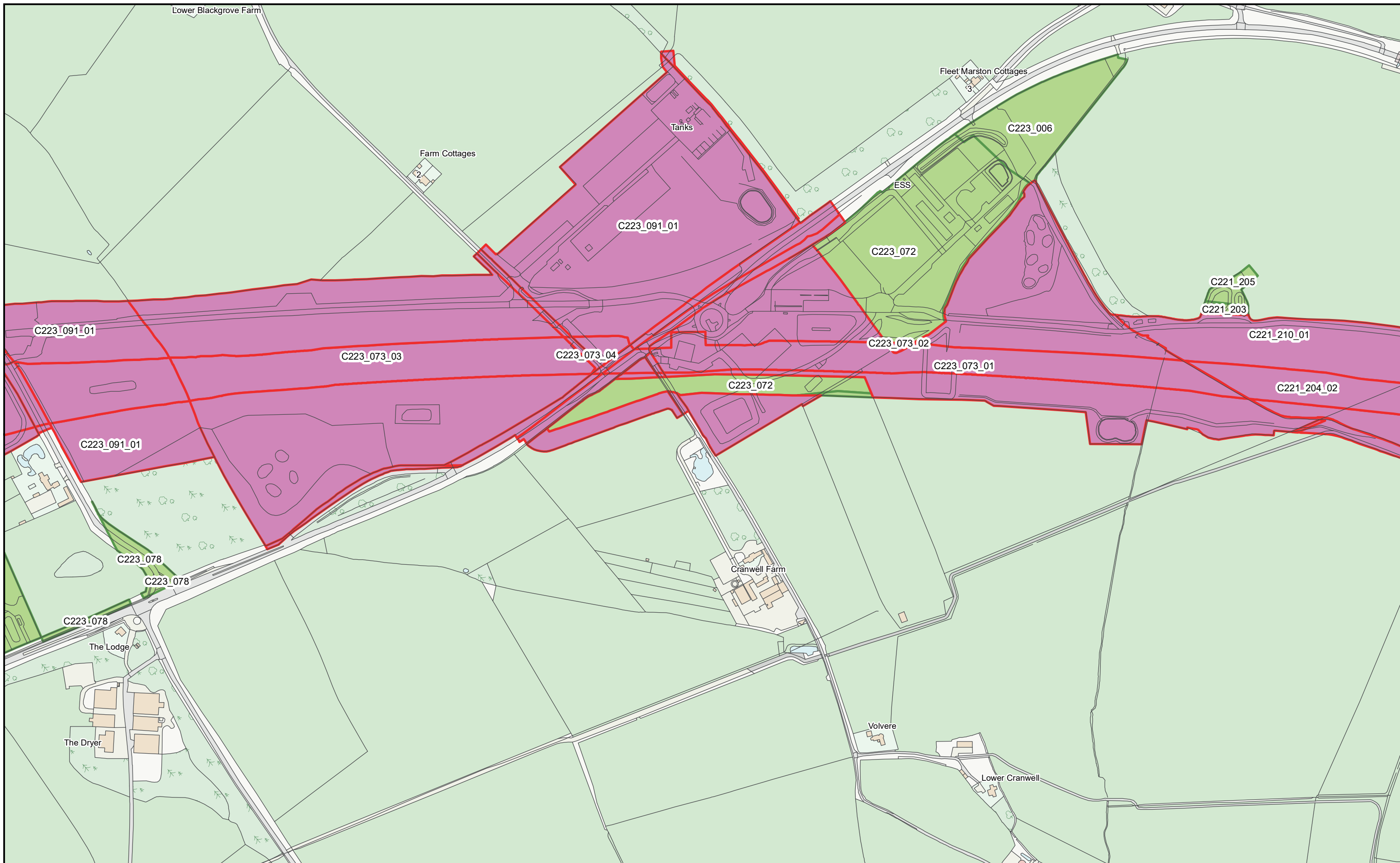
Registered in England. Registration number 06791686.  
Registered office: 2 Snowhill, Queensway, Birmingham B4 6GA.

Scale at A3: 1:5,000

**Doc Number:** PH1-HS2-LP-MAP-000-000085-P03

**Date:** 15/12/23





HS2 Ltd accept no responsibility for any circumstances, which arise from the reproduction of this map after alteration, amendment or abbreviation or if it issued in part or issued incomplete in any way.


© Crown copyright and database rights 2023  
OS 100049190

Information produced by HM Land Registry. Crown copyright and database rights 2023

The polygons (including the associated geometry, namely x, y co-ordinates) and UPRNs are subject to Crown and GeoPlace LLP copyright and database rights 2023  
Ordnance Survey 100026316.

**Legend**

- Acquired Land (Freehold and leasehold)
- Temporary Possession Land S15/S16



High Speed Two  
Phase One/ Phase 2A  
Injunction Mapping

Map Number:  
53

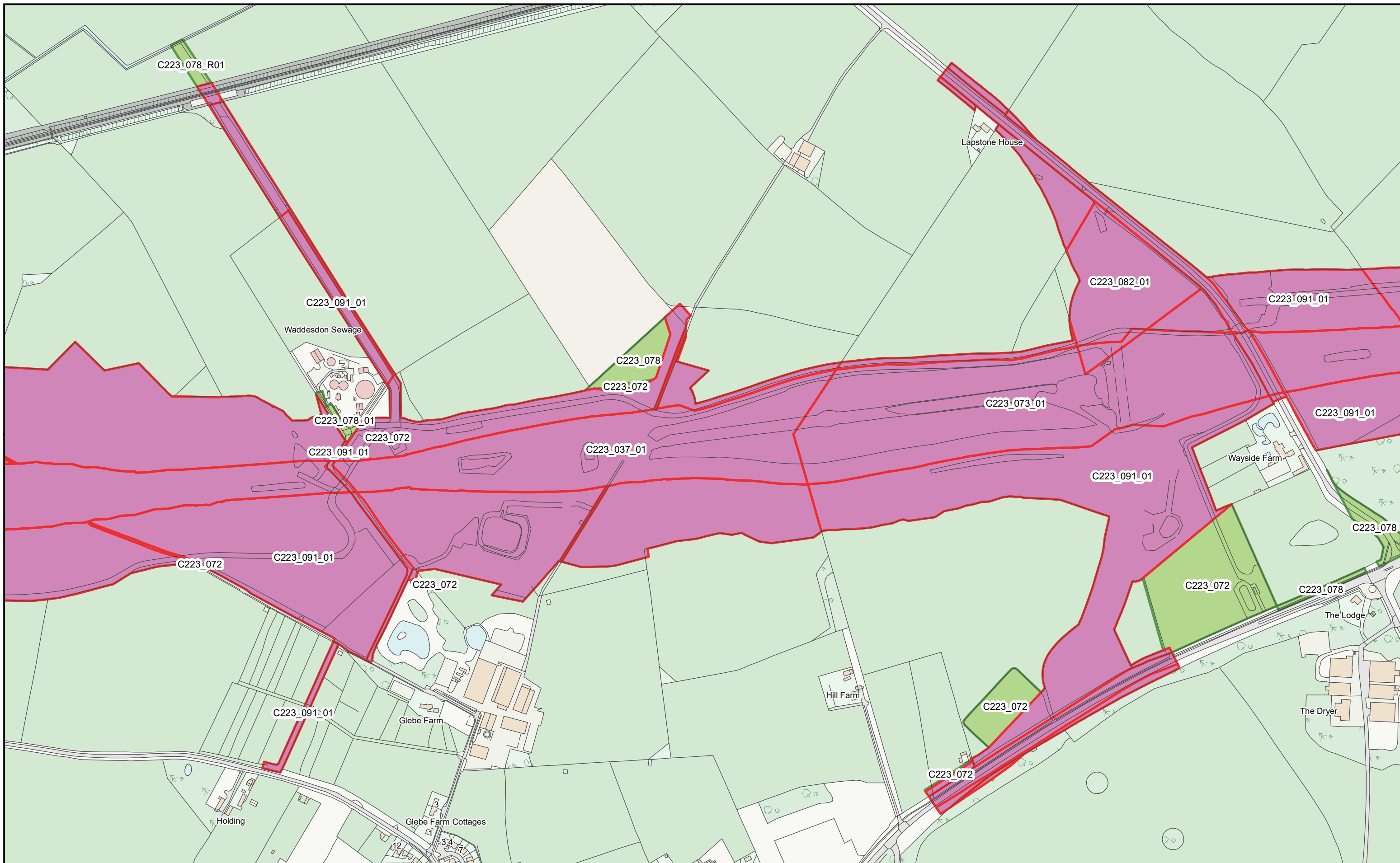
Page 71 of 283  
*Internal*

**HS2**

Registered in England. Registration number 06791686.  
Registered office: 2 Snowhill, Queensway, Birmingham B4 6GA.

Scale at A3: 1:5,000

**Doc Number:** PH1-HS2-LP-MAP-000-000085-P03 **Date:** 15/12/23



HS2 Ltd accept no responsibility for any circumstances, which arise from the reproduction of this map after alteration, amendment or abbreviation or if it issued in part or issued incomplete in any way.

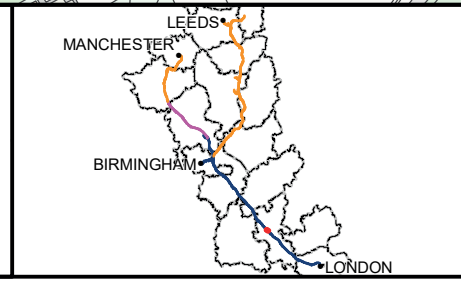
© Crown copyright and database rights 2023  
OS 100049190

Information produced by HM Land Registry. Crown copyright and database rights 2023

The polygons (including the associated geometry, namely x, y co-ordinates) and UPRNs are subject to Crown and GeoPlace LLP copyright and database rights 2023  
Ordnance Survey 100026316.

**Legend**

- Acquired Land (Freehold and leasehold)
- Temporary Possession Land S15/S16



High Speed Two  
Phase One/ Phase 2A  
Injunction Mapping

Map Number:  
54

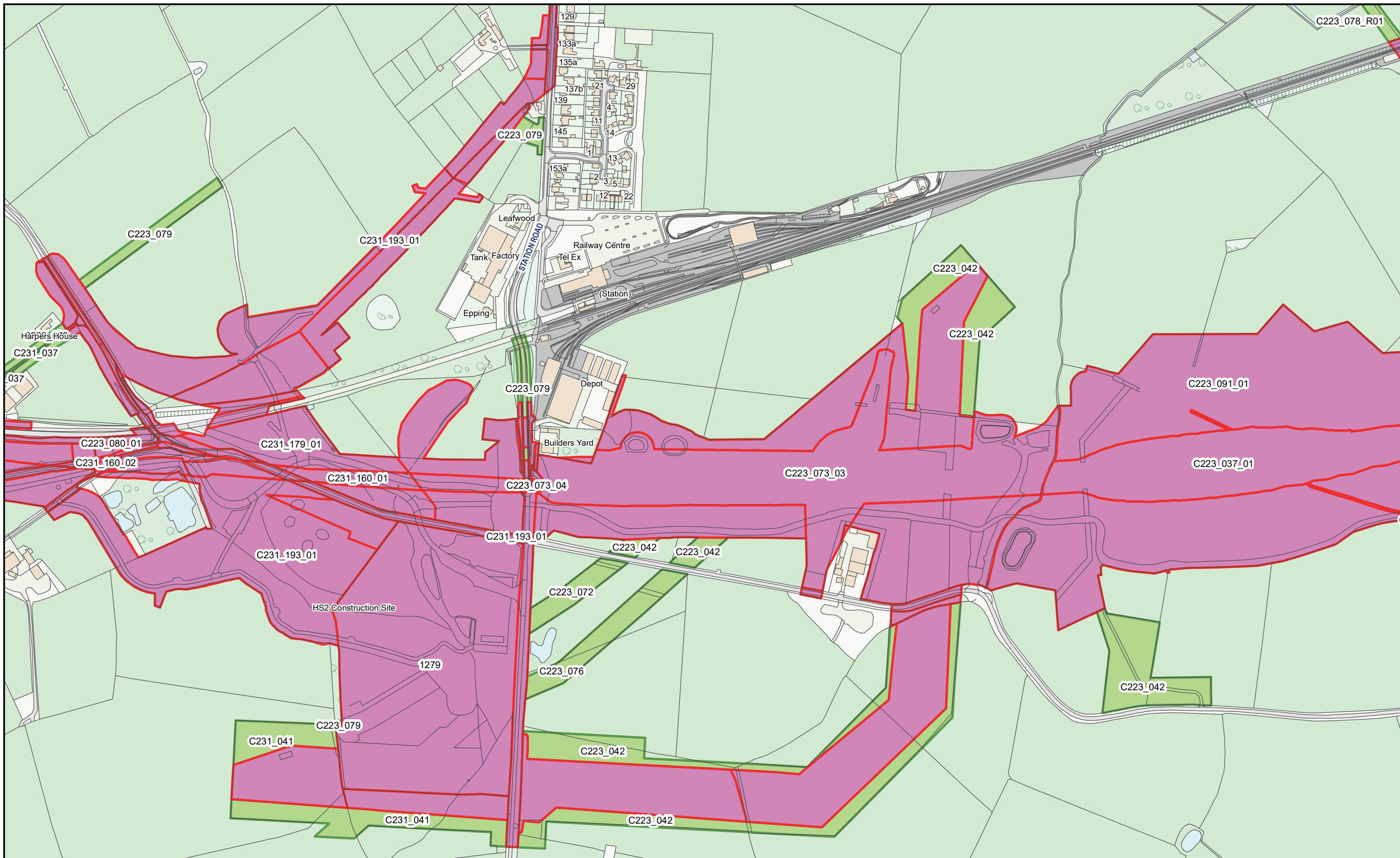
Page 72 of 283  
*Internal*

**HS2**

Registered in England. Registration number 06791686.  
Registered office: 2 Snowhill, Queensway, Birmingham B4 6GA.

Scale at A3: 1:5,000

**Doc Number:** PH1-HS2-LP-MAP-000-000085-P03 **Date:** 15/12/23



HS2 Ltd accept no responsibility for any circumstances, which arise from the reproduction of this map after alteration, amendment or abbreviation or if it issued in part or issued incomplete in any way.

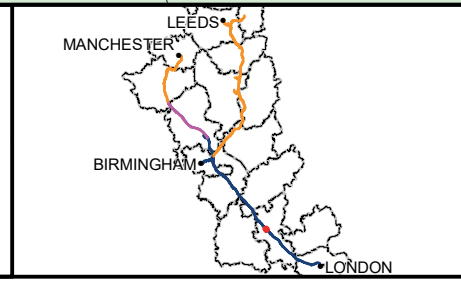
© Crown copyright and database rights 2023  
OS 100049190

Information produced by HM Land Registry. Crown copyright and database rights 2023

The polygons (including the associated geometry, namely x, y co-ordinates) and UPRNs are subject to Crown and GeoPlace LLP copyright and database rights 2023  
Ordnance Survey 100026316.

**Legend**

- Acquired Land (Freehold and leasehold)
- Temporary Possession Land S15/S16



High Speed Two  
Phase One/ Phase 2A  
Injunction Mapping

Map Number:  
55

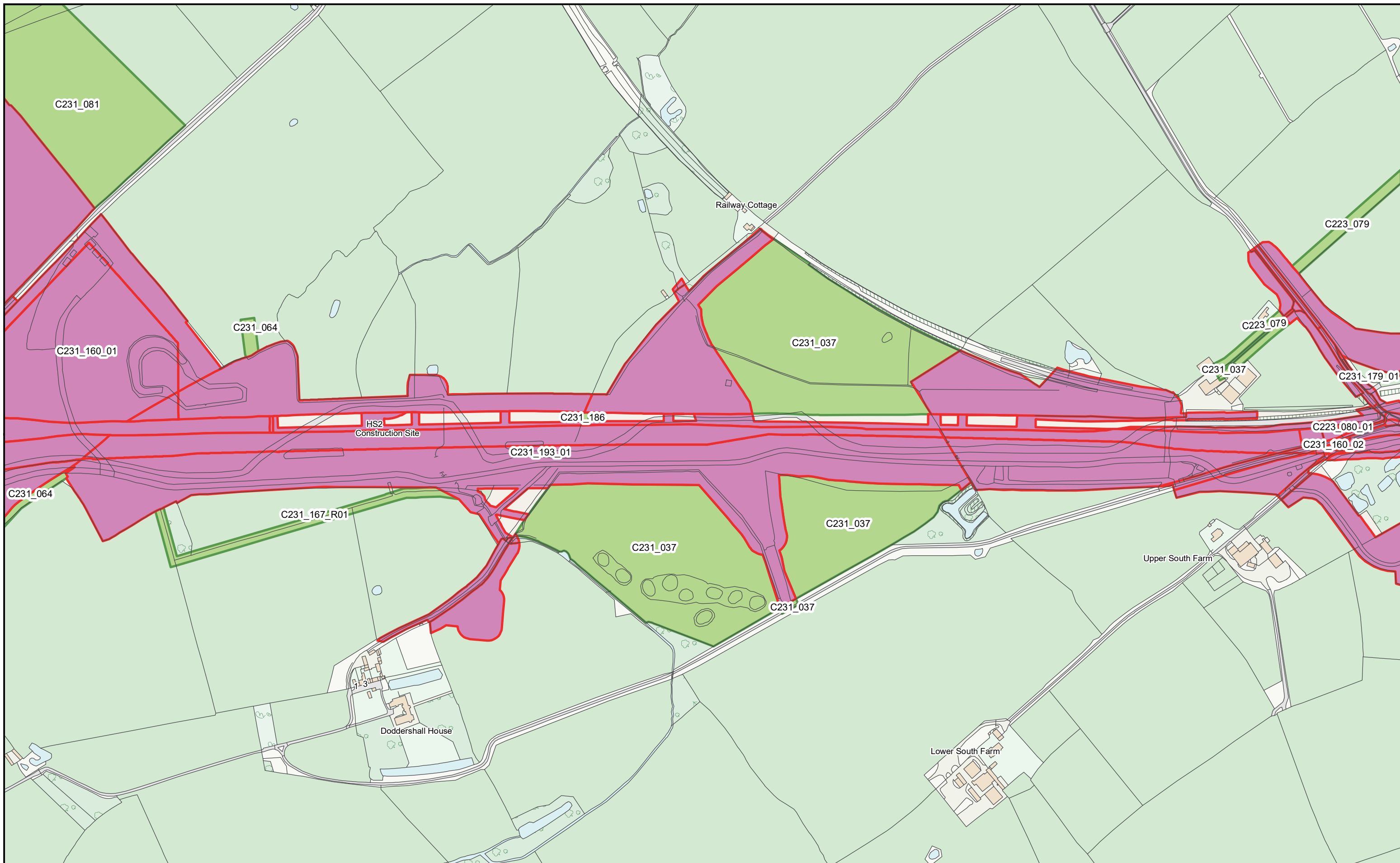
Page 73 of 283  
*Internal*

**HS2**

Scale at A3: 1:5,000

Registered in England. Registration number 06791686.  
Registered office: 2 Snowhill, Queensway, Birmingham B4 6GA.

**Doc Number:** PH1-HS2-LP-MAP-000-000085-P03 **Date:** 15/12/23



HS2 Ltd accept no responsibility for any circumstances, which arise from the reproduction of this map after alteration, amendment or abbreviation or if it issued in part or issued incomplete in any way.


© Crown copyright and database rights 2023  
OS 100049190

Information produced by HM Land Registry. Crown copyright and database rights 2023

The polygons (including the associated geometry, namely x, y co-ordinates) and UPRNs are subject to Crown and GeoPlace LLP copyright and database rights 2023  
Ordnance Survey 100026316.

**Legend**

- Acquired Land (Freehold and leasehold)
- Temporary Possession Land S15/S16



High Speed Two  
Phase One/ Phase 2A  
Injunction Mapping

Map Number:  
56

Page 74 of 283  
*Internal*

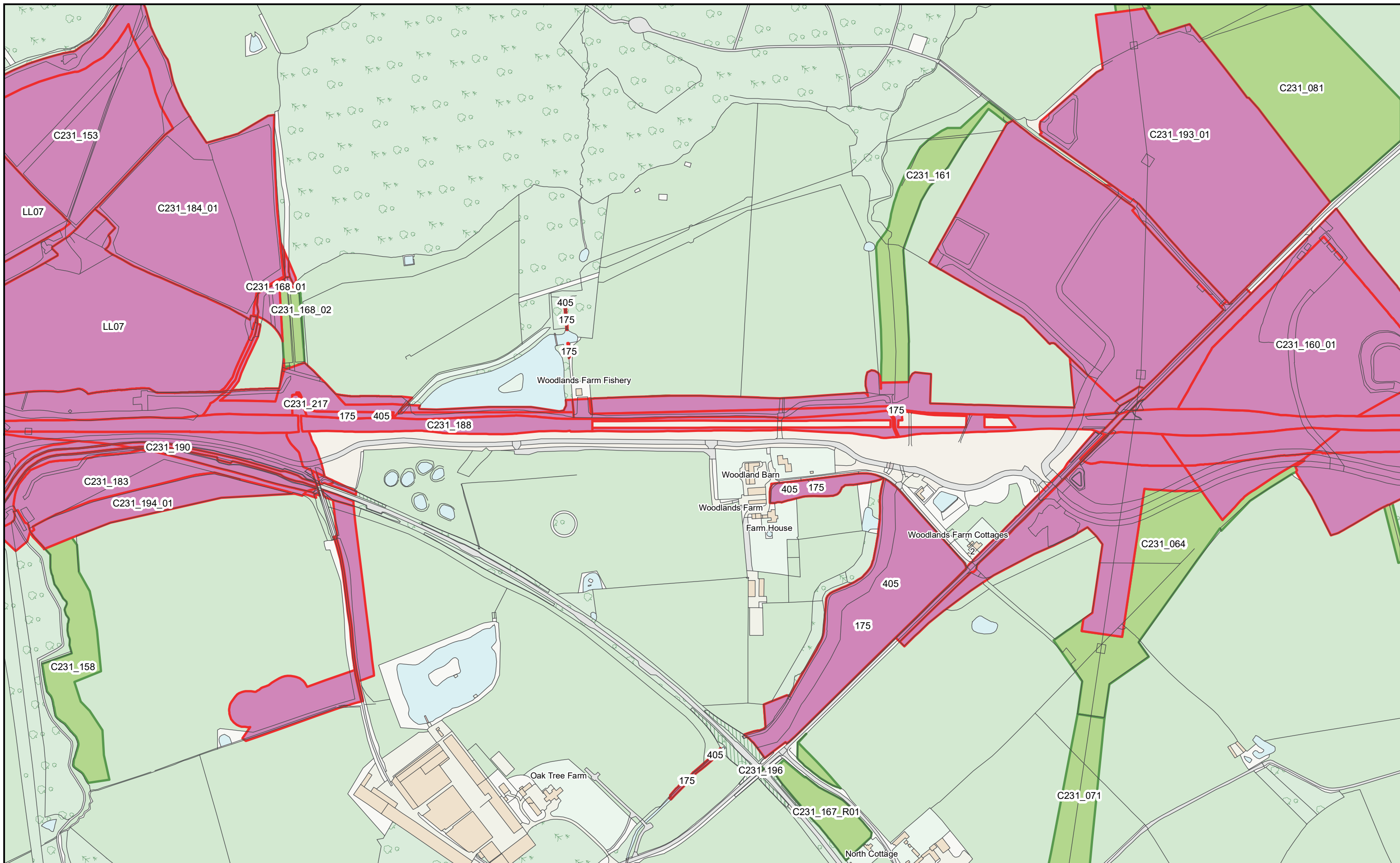
**HS2**

Registered in England. Registration number 06791686.  
Registered office: 2 Snowhill, Queensway, Birmingham B4 6GA.

Scale at A3: 1:5,000

**Doc Number:** PH1-HS2-LP-MAP-000-000085-P03

**Date:** 15/12/23



HS2 Ltd accept no responsibility for any circumstances, which arise from the reproduction of this map after alteration, amendment or abbreviation or if it issued in part or issued incomplete in any way.

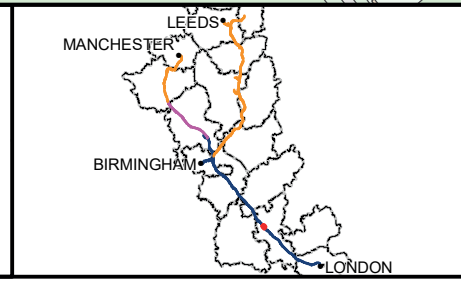
© Crown copyright and database rights 2023  
OS 100049190

Information produced by HM Land Registry. Crown copyright and database rights 2023

The polygons (including the associated geometry, namely x, y co-ordinates) and UPRNs are subject to Crown and GeoPlace LLP copyright and database rights 2023  
Ordnance Survey 100026316.

**Legend**

- Acquired Land (Freehold and leasehold)
- Temporary Possession Land S15/S16



High Speed Two  
Phase One/ Phase 2A  
Injunction Mapping

Map Number:  
57

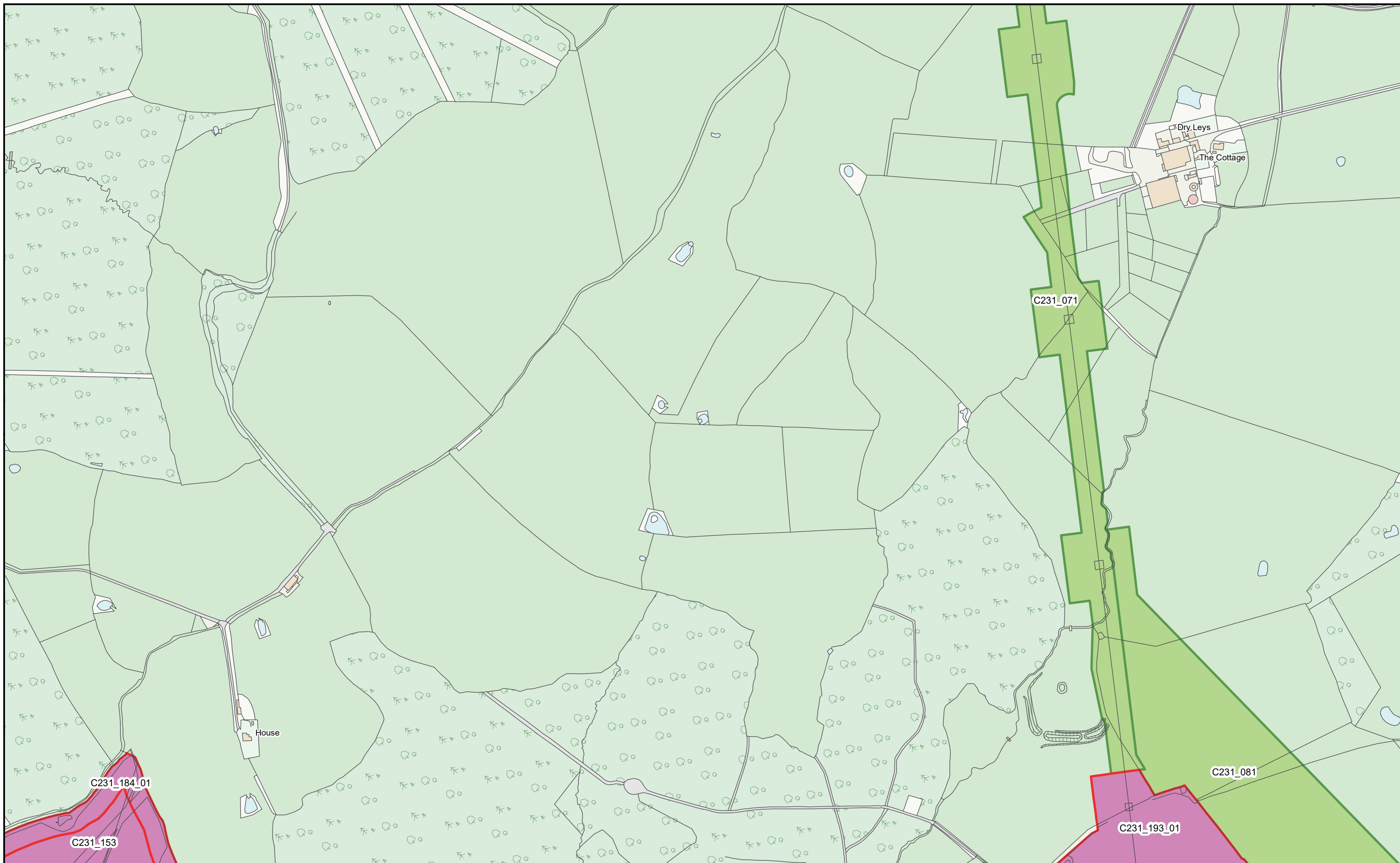
Page 75 of 283  
*Internal*

**HS2**

Registered in England. Registration number 06791686.  
Registered office: 2 Snowhill, Queensway, Birmingham B4 6GA.

Scale at A3: 1:5,000

**Doc Number:** PH1-HS2-LP-MAP-000-000085-P03 **Date:** 15/12/23



HS2 Ltd accept no responsibility for any circumstances, which arise from the reproduction of this map after alteration, amendment or abbreviation or if it issued in part or issued incomplete in any way.

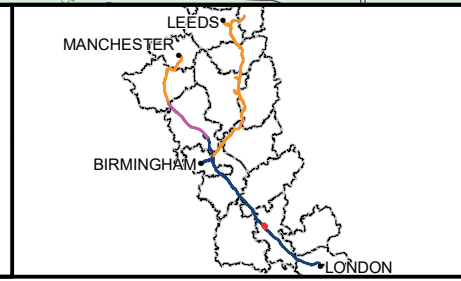
© Crown copyright and database rights 2023  
OS 100049190

Information produced by HM Land Registry. Crown copyright and database rights 2023

The polygons (including the associated geometry, namely x, y co-ordinates) and UPRNs are subject to Crown and GeoPlace LLP copyright and database rights 2023  
Ordnance Survey 100026316.

**Legend**

- Acquired Land (Freehold and leasehold)
- Temporary Possession Land S15/S16



High Speed Two  
Phase One/ Phase 2A  
Injunction Mapping

Map Number:  
57-R1

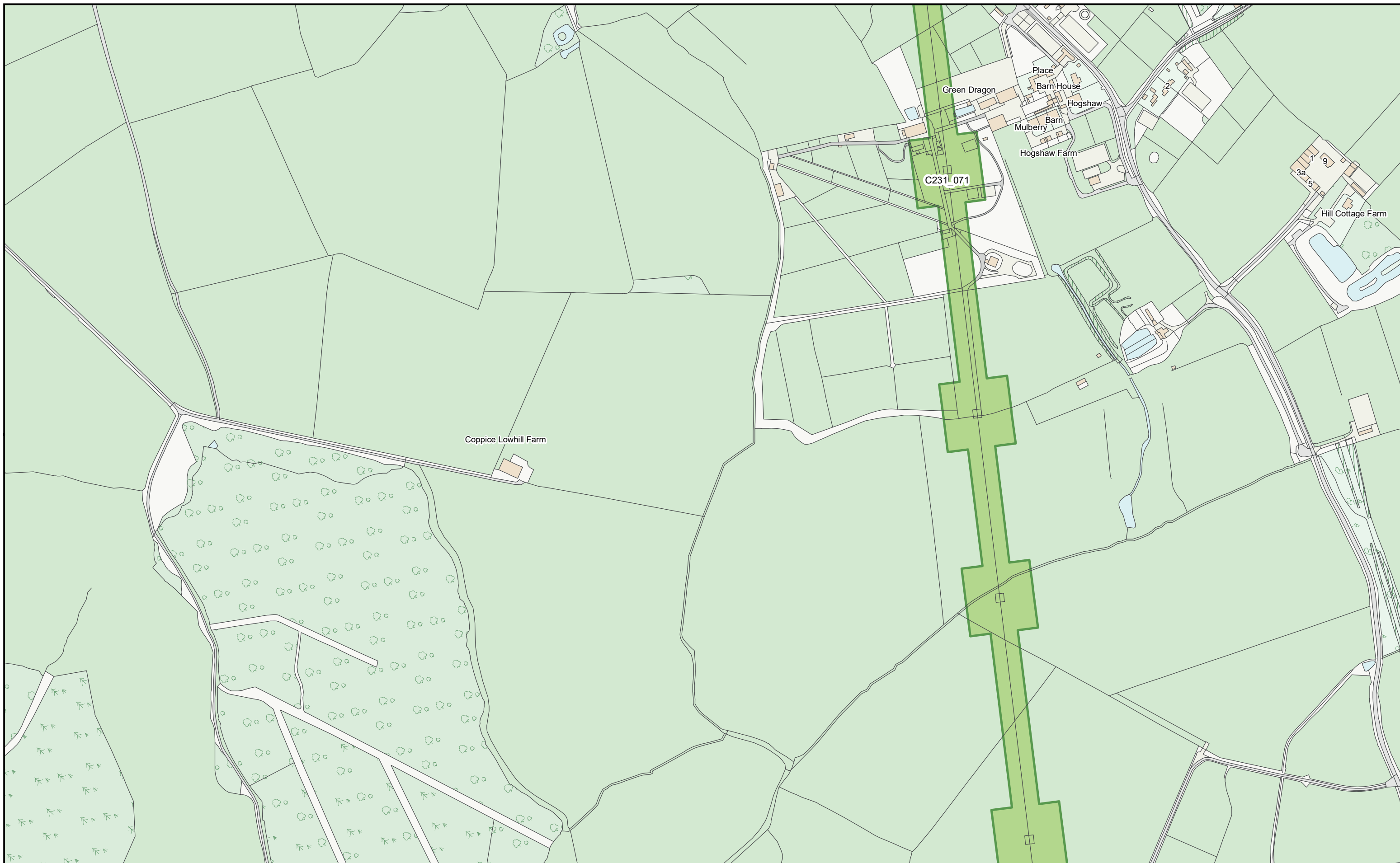
Page 76 of 283  
*Internal*

**HS2**

Registered in England. Registration number 06791686.  
Registered office: 2 Snowhill, Queensway, Birmingham B4 6GA.

Scale at A3: 1:5,000

**Doc Number:** PH1-HS2-LP-MAP-000-000085-P03 **Date:** 15/12/23



HS2 Ltd accept no responsibility for any circumstances, which arise from the reproduction of this map after alteration, amendment or abbreviation or if it issued in part or issued incomplete in any way.


© Crown copyright and database rights 2023  
OS 100049190

Information produced by HM Land Registry. Crown copyright and database rights 2023

The polygons (including the associated geometry, namely x, y co-ordinates) and UPRNs are subject to Crown and GeoPlace LLP copyright and database rights 2023  
Ordnance Survey 100026316.

**Legend**

- Acquired Land (Freehold and leasehold)
- Temporary Possession Land S15/S16



High Speed Two  
Phase One/ Phase 2A  
Injunction Mapping

Map Number:  
57-R2

Page 77 of 283  
*Internal*

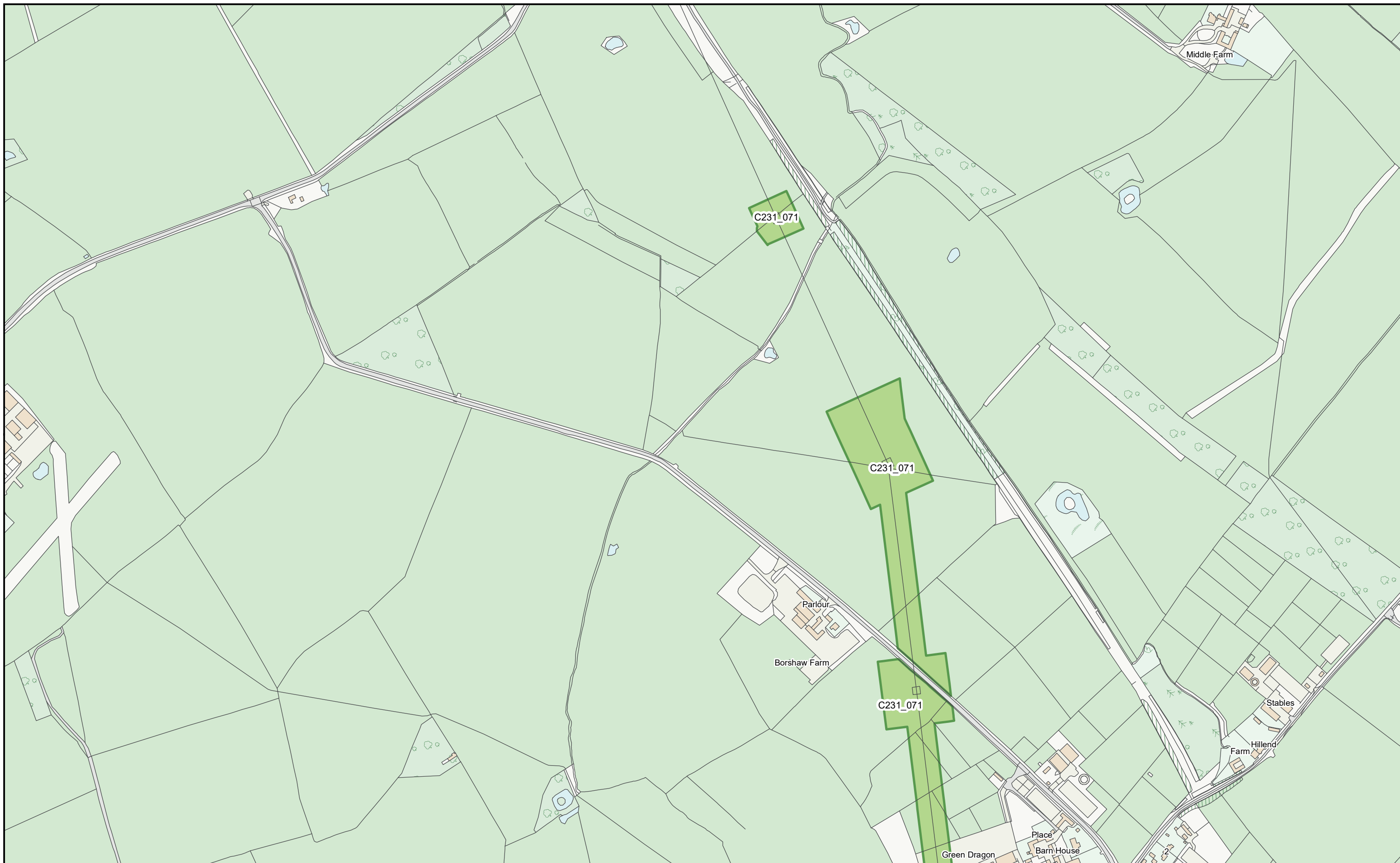
**HS2**

Registered in England. Registration number 06791686.  
Registered office: 2 Snowhill, Queensway, Birmingham B4 6GA.

Scale at A3: 1:5,000

**Doc Number:** PH1-HS2-LP-MAP-000-000085-P03

**Date:** 15/12/23



HS2 Ltd accept no responsibility for any circumstances, which arise from the reproduction of this map after alteration, amendment or abbreviation or if it issued in part or issued incomplete in any way.


© Crown copyright and database rights 2023  
OS 100049190

Information produced by HM Land Registry. Crown copyright and database rights 2023

The polygons (including the associated geometry, namely x, y co-ordinates) and UPRNs are subject to Crown and GeoPlace LLP copyright and database rights 2023  
Ordnance Survey 100026316.

**Legend**

- Acquired Land (Freehold and leasehold)
- Temporary Possession Land S15/S16



High Speed Two  
Phase One/ Phase 2A  
Injunction Mapping

Map Number:  
57-R3

Page 78 of 283  
*Internal*

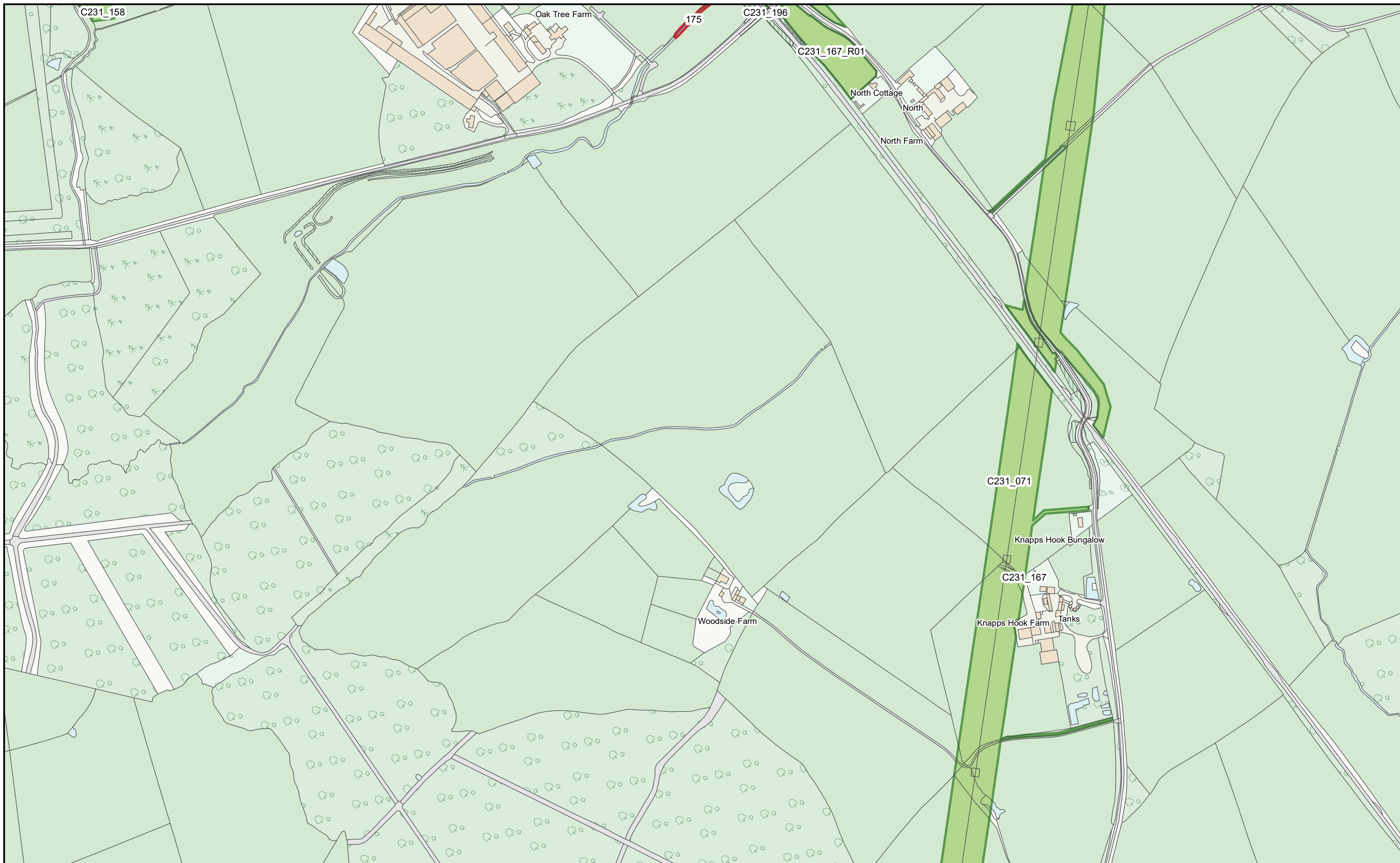
**HS2**

Registered in England. Registration number 06791686.  
Registered office: 2 Snowhill, Queensway, Birmingham B4 6GA.

Scale at A3: 1:5,000

**Doc Number:** PH1-HS2-LP-MAP-000-000085-P03 **Date:** 15/12/23





HS2 Ltd accept no responsibility for any circumstances, which arise from the reproduction of this map after alteration, amendment or abbreviation or if it issued in part or issued incomplete in any way.

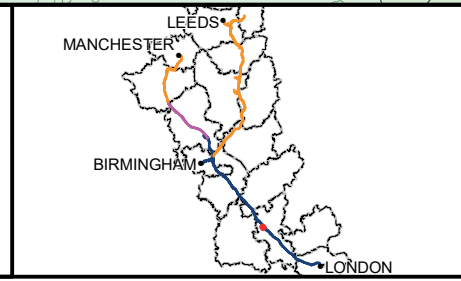
© Crown copyright and database rights 2023  
OS 100049190

Information produced by HM Land Registry. Crown copyright and database rights 2023

The polygons (including the associated geometry, namely x, y co-ordinates) and UPRNs are subject to Crown and GeoPlace LLP copyright and database rights 2023  
Ordnance Survey 100026316.

**Legend**

- Acquired Land (Freehold and leasehold)
- Temporary Possession Land S15/S16



High Speed Two  
Phase One/ Phase 2A  
Injunction Mapping

---

Map Number:  
57-L1

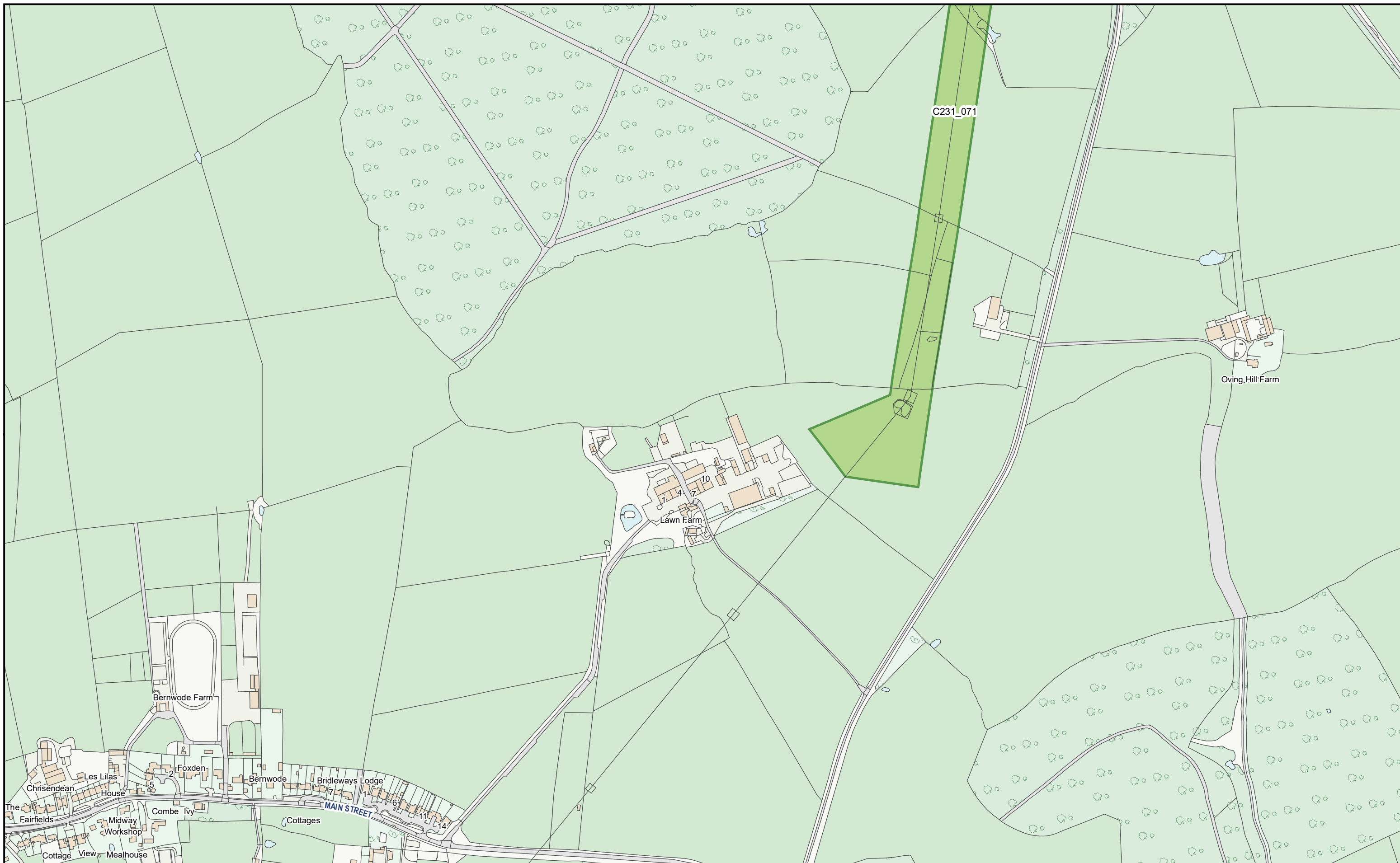
---

Page 79 of 283  
*Internal*

Registered in England. Registration number 06791686.  
Registered office: 2 Snowhill, Queensway, Birmingham B4 6GA.

Scale at A3: 1:5,000

**Doc Number:** PH1-HS2-LP-MAP-000-000085-P03      **Date:** 15/12/23



HS2 Ltd accept no responsibility for any circumstances, which arise from the reproduction of this map after alteration, amendment or abbreviation or if it issued in part or issued incomplete in any way.

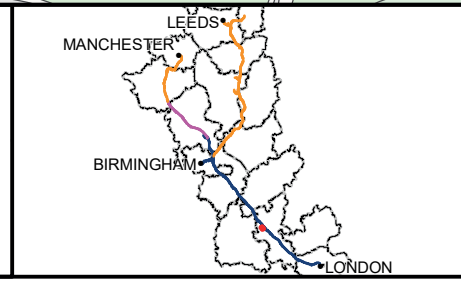
© Crown copyright and database rights 2023  
OS 100049190

Information produced by HM Land Registry. Crown copyright and database rights 2023

The polygons (including the associated geometry, namely x, y co-ordinates) and UPRNs are subject to Crown and GeoPlace LLP copyright and database rights 2023  
Ordnance Survey 100026316.

**Legend**

- Acquired Land (Freehold and leasehold)
- Temporary Possession Land S15/S16



High Speed Two  
Phase One/ Phase 2A  
Injunction Mapping

Map Number:  
57-L2

Page 80 of 283  
*Internal*

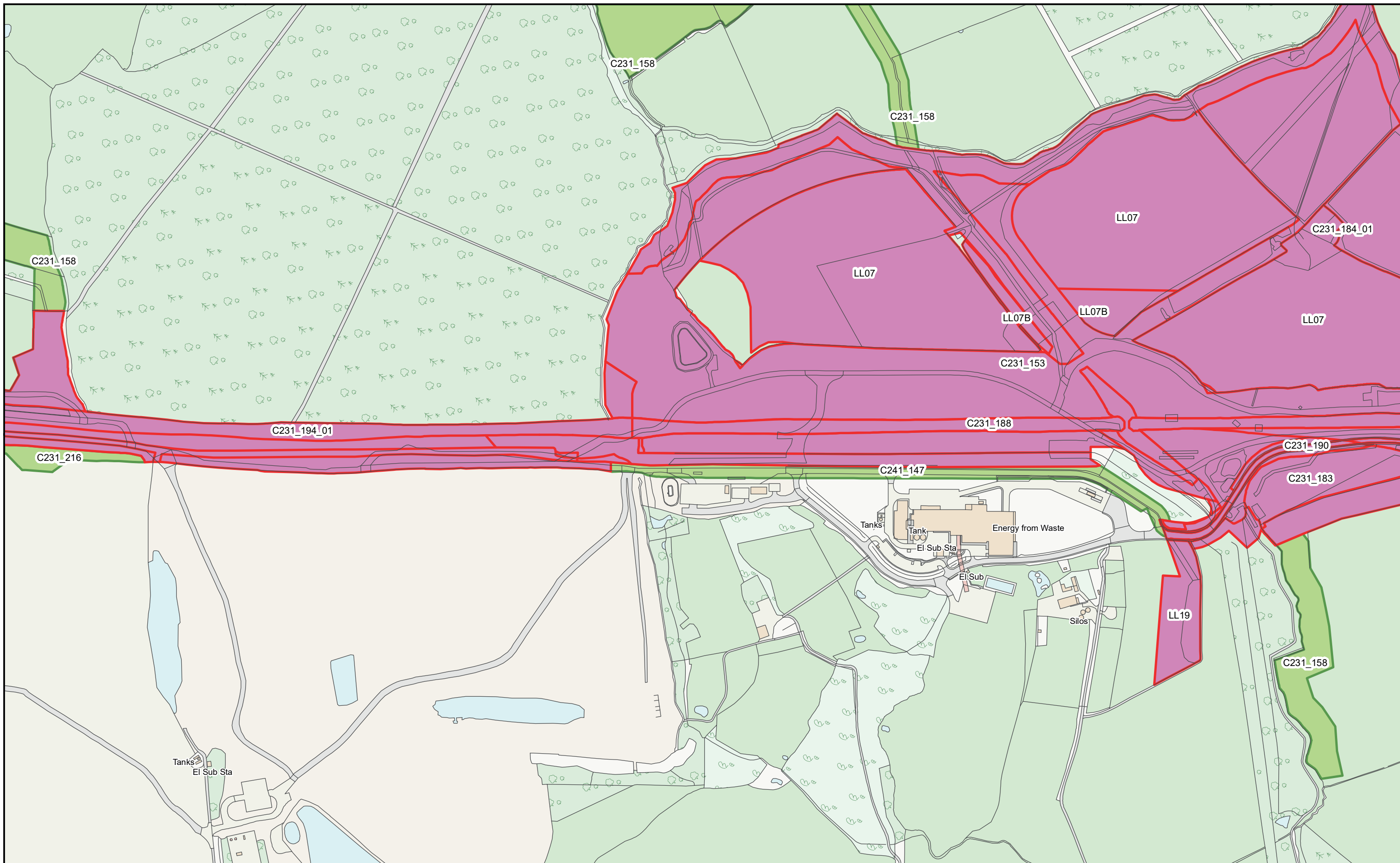
**HS2**

Scale at A3: 1:5,000

Registered in England. Registration number 06791686.  
Registered office: 2 Snowhill, Queensway, Birmingham B4 6GA.

0 50 100 150  
Metres

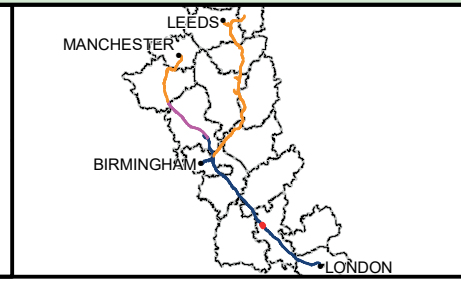
**Doc Number:** PH1-HS2-LP-MAP-000-000085-P03 **Date:** 15/12/23



HS2 Ltd accept no responsibility for any circumstances, which arise from the reproduction of this map after alteration, amendment or abbreviation or if it issued in part or issued incomplete in any way.  
 © Crown copyright and database rights 2023  
 OS 100049190  
 Information produced by HM Land Registry. Crown copyright and database rights 2023  
 The polygons (including the associated geometry, namely x, y co-ordinates) and UPRNs are subject to Crown and GeoPlace LLP copyright and database rights 2023  
 Ordnance Survey 100026316.

**Legend**

- Acquired Land (Freehold and leasehold)
- Temporary Possession Land S15/S16



High Speed Two  
 Phase One/ Phase 2A  
 Injunction Mapping

Map Number:  
 58

Page 81 of 283  
*Internal*

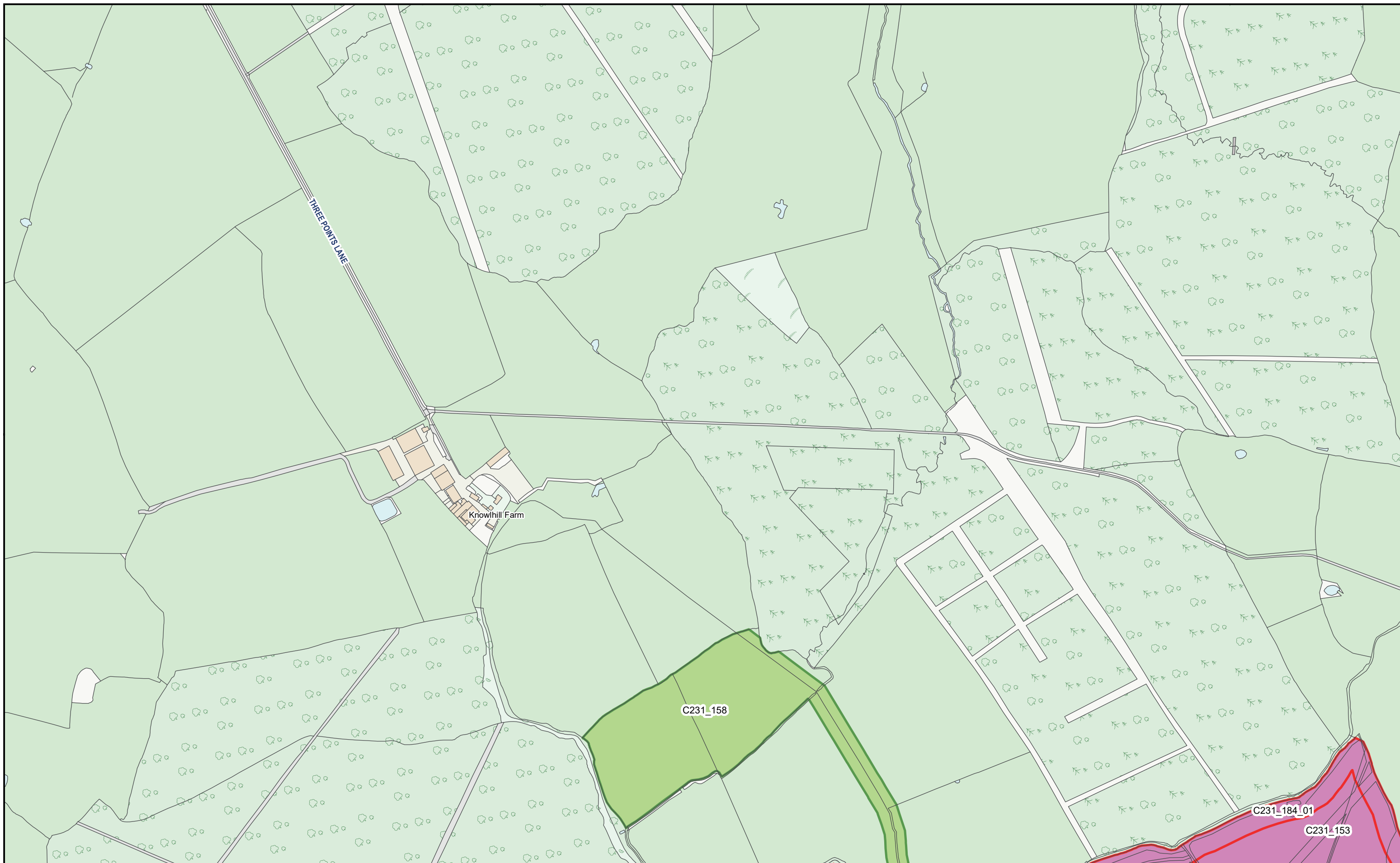
**HS2**

Registered in England. Registration number 06791686.  
 Registered office: 2 Snowhill, Queensway, Birmingham B4 6GA.

Scale at A3: 1:5,000

0 50 100 150  
 Metres

**Doc Number:** PH1-HS2-LP-MAP-000-000085-P03 **Date:** 15/12/23



HS2 Ltd accept no responsibility for any circumstances, which arise from the reproduction of this map after alteration, amendment or abbreviation or if it issued in part or issued incomplete in any way.

© Crown copyright and database rights 2023  
OS 100049190

Information produced by HM Land Registry. Crown copyright and database rights 2023

The polygons (including the associated geometry, namely x, y co-ordinates) and UPRNs are subject to Crown and GeoPlace LLP copyright and database rights 2023  
Ordnance Survey 100026316.

**Legend**

- Acquired Land (Freehold and leasehold)
- Temporary Possession Land S15/S16



High Speed Two  
Phase One/ Phase 2A  
Injunction Mapping


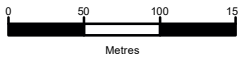
Map Number:  
58-R1

Page 82 of 283  
*Internal*

**HS2**

Registered in England. Registration number 06791686.  
Registered office: 2 Snowhill, Queensway, Birmingham B4 6GA.

Scale at A3: 1:5,000

Doc Number: PH1-HS2-LP-MAP-000-000085-P03

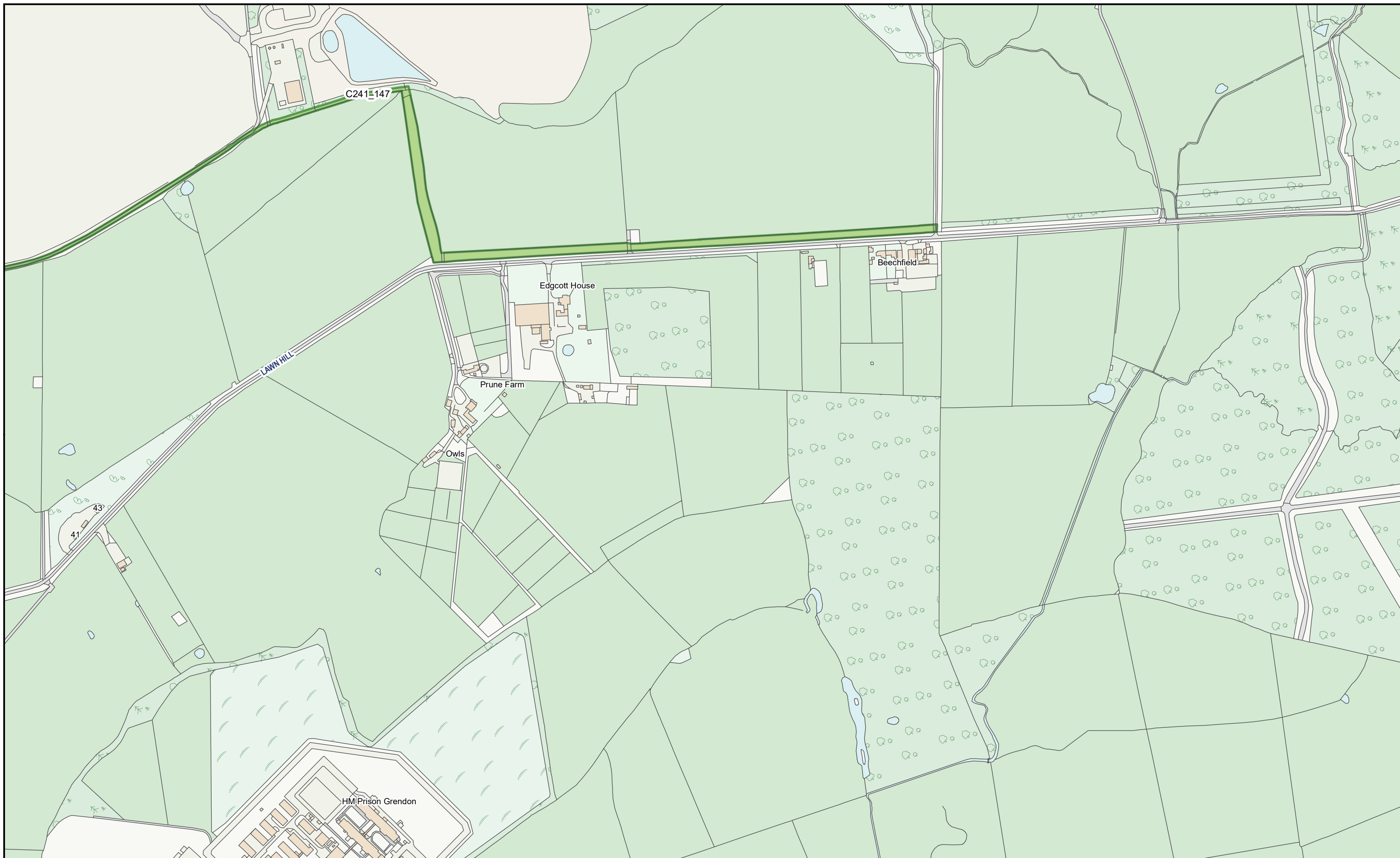
Date: 15/12/23

MANCHESTER

LEEDS

BIRMINGHAM

LONDON



HS2 Ltd accept no responsibility for any circumstances, which arise from the reproduction of this map after alteration, amendment or abbreviation or if it issued in part or issued incomplete in any way.

© Crown copyright and database rights 2023  
OS 100049190

Information produced by HM Land Registry. Crown copyright and database rights 2023

The polygons (including the associated geometry, namely x, y co-ordinates) and UPRNs are subject to Crown and GeoPlace LLP copyright and database rights 2023  
Ordnance Survey 100026316.

**Legend**

- Acquired Land (Freehold and leasehold)
- Temporary Possession Land S15/S16



High Speed Two  
Phase One/ Phase 2A  
Injunction Mapping

Map Number:  
58-L1

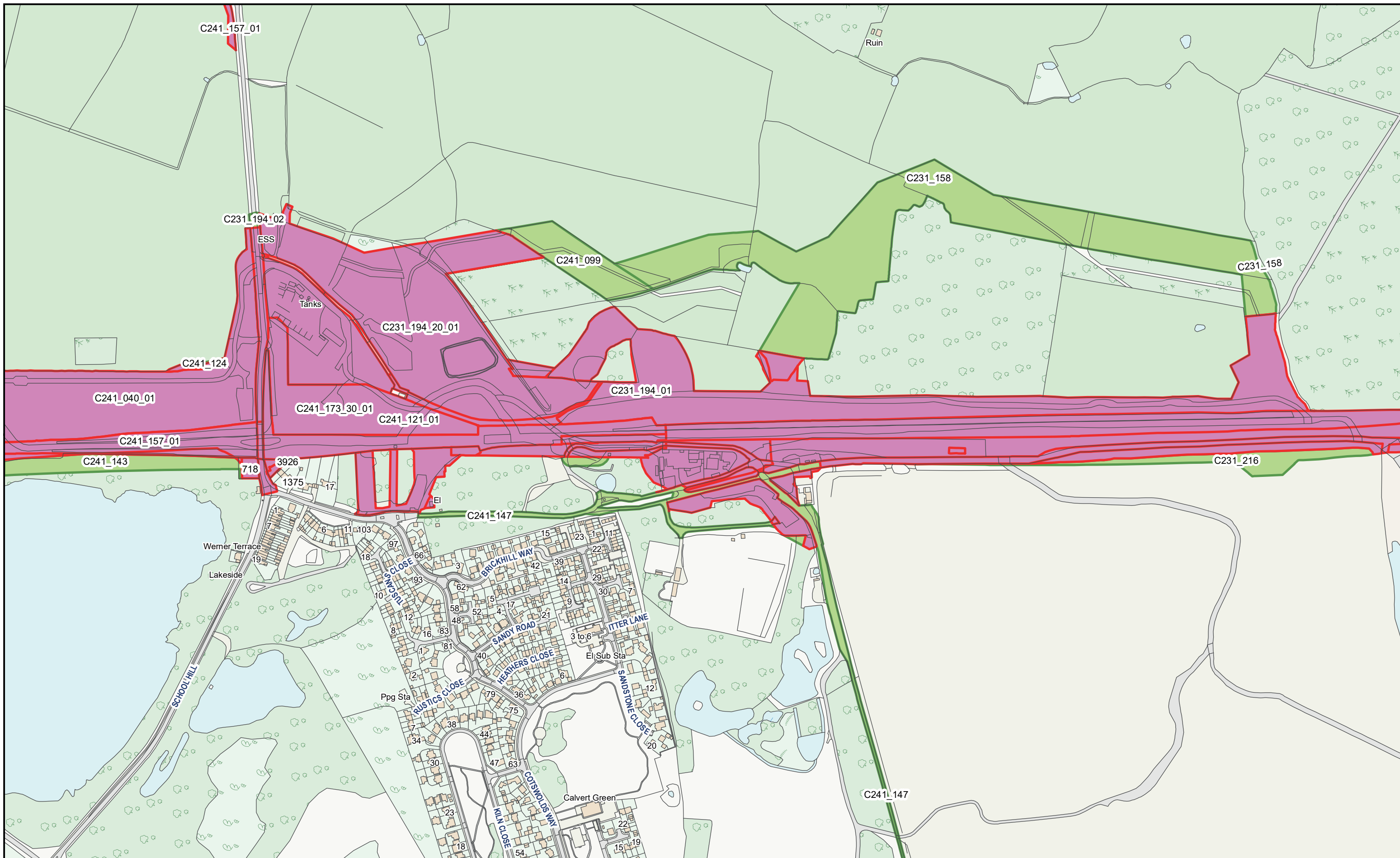
Page 83 of 283  
*Internal*

**HS2**

Registered in England. Registration number 06791686.  
Registered office: 2 Snowhill, Queensway, Birmingham B4 6GA.

Scale at A3: 1:5,000

**Doc Number:** PH1-HS2-LP-MAP-000-000085-P03 **Date:** 15/12/23



HS2 Ltd accept no responsibility for any circumstances, which arise from the reproduction of this map after alteration, amendment or abbreviation or if it issued in part or issued incomplete in any way.

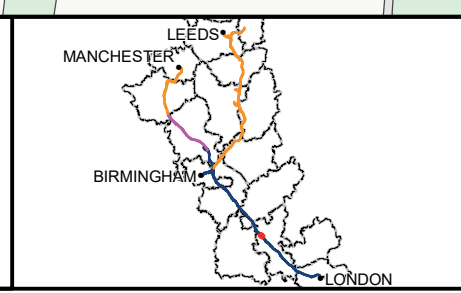
© Crown copyright and database rights 2023  
OS 100049190

Information produced by HM Land Registry. Crown copyright and database rights 2023

The polygons (including the associated geometry, namely x, y co-ordinates) and UPRNs are subject to Crown and GeoPlace LLP copyright and database rights 2023  
Ordnance Survey 100026316.

**Legend**

- Acquired Land (Freehold and leasehold)
- Temporary Possession Land S15/S16



High Speed Two  
Phase One/ Phase 2A  
Injunction Mapping

Map Number:  
59

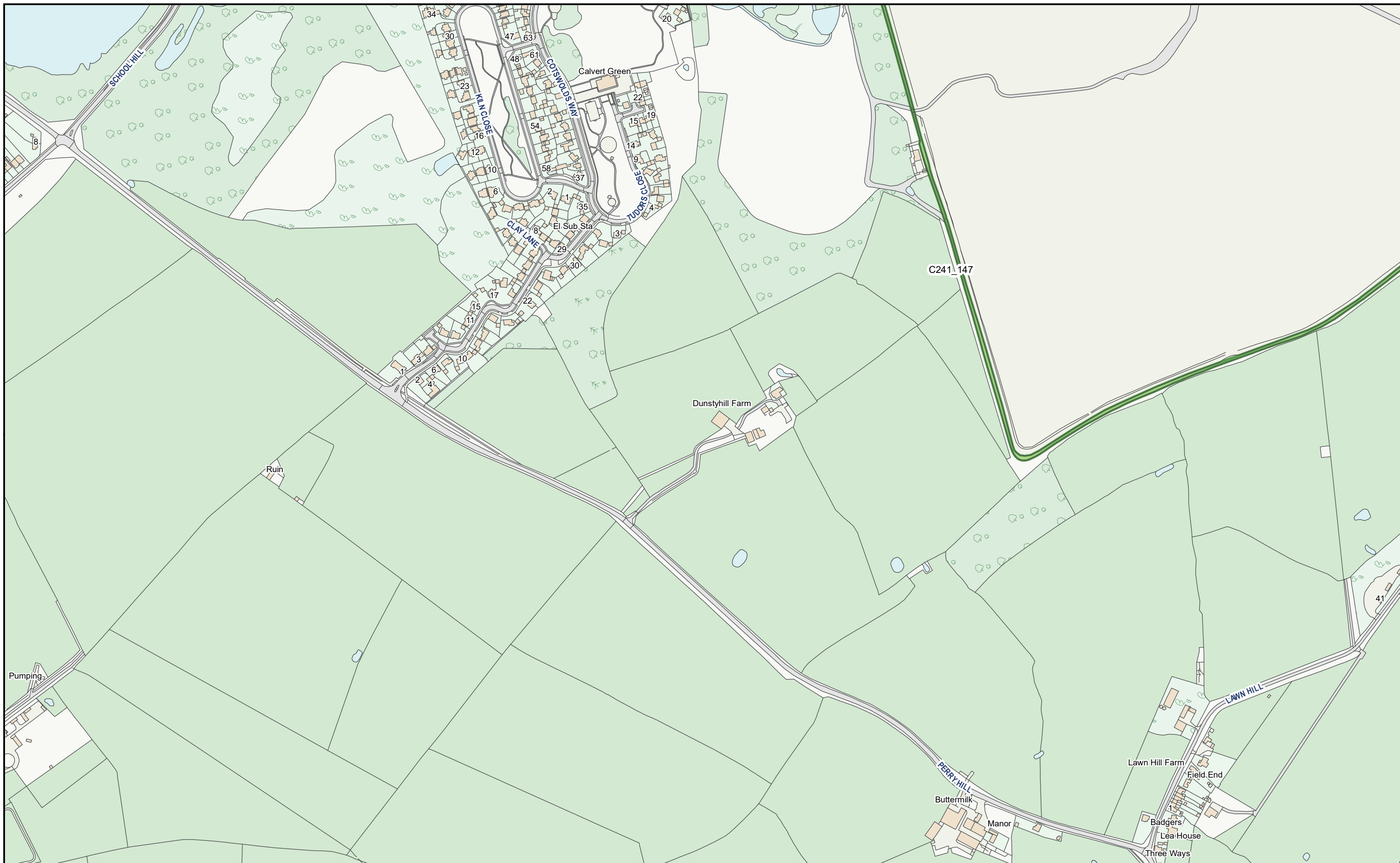
Page 84 of 283  
*Internal*

**HS2**

Registered in England. Registration number 06791686.  
Registered office: 2 Snowhill, Queensway, Birmingham B4 6GA.

Scale at A3: 1:5,000

**Doc Number:** PH1-HS2-LP-MAP-000-000085-P03 **Date:** 15/12/23



HS2 Ltd accept no responsibility for any circumstances, which arise from the reproduction of this map after alteration, amendment or abbreviation or if it issued in part or issued incomplete in any way.

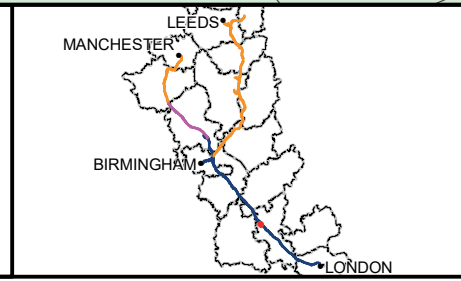
© Crown copyright and database rights 2023  
OS 100049190

Information produced by HM Land Registry. Crown copyright and database rights 2023

The polygons (including the associated geometry, namely x, y co-ordinates) and UPRNs are subject to Crown and GeoPlace LLP copyright and database rights 2023  
Ordnance Survey 100026316.

**Legend**

- Acquired Land (Freehold and leasehold)
- Temporary Possession Land S15/S16



High Speed Two  
Phase One/ Phase 2A  
Injunction Mapping

Map Number:  
59-L1

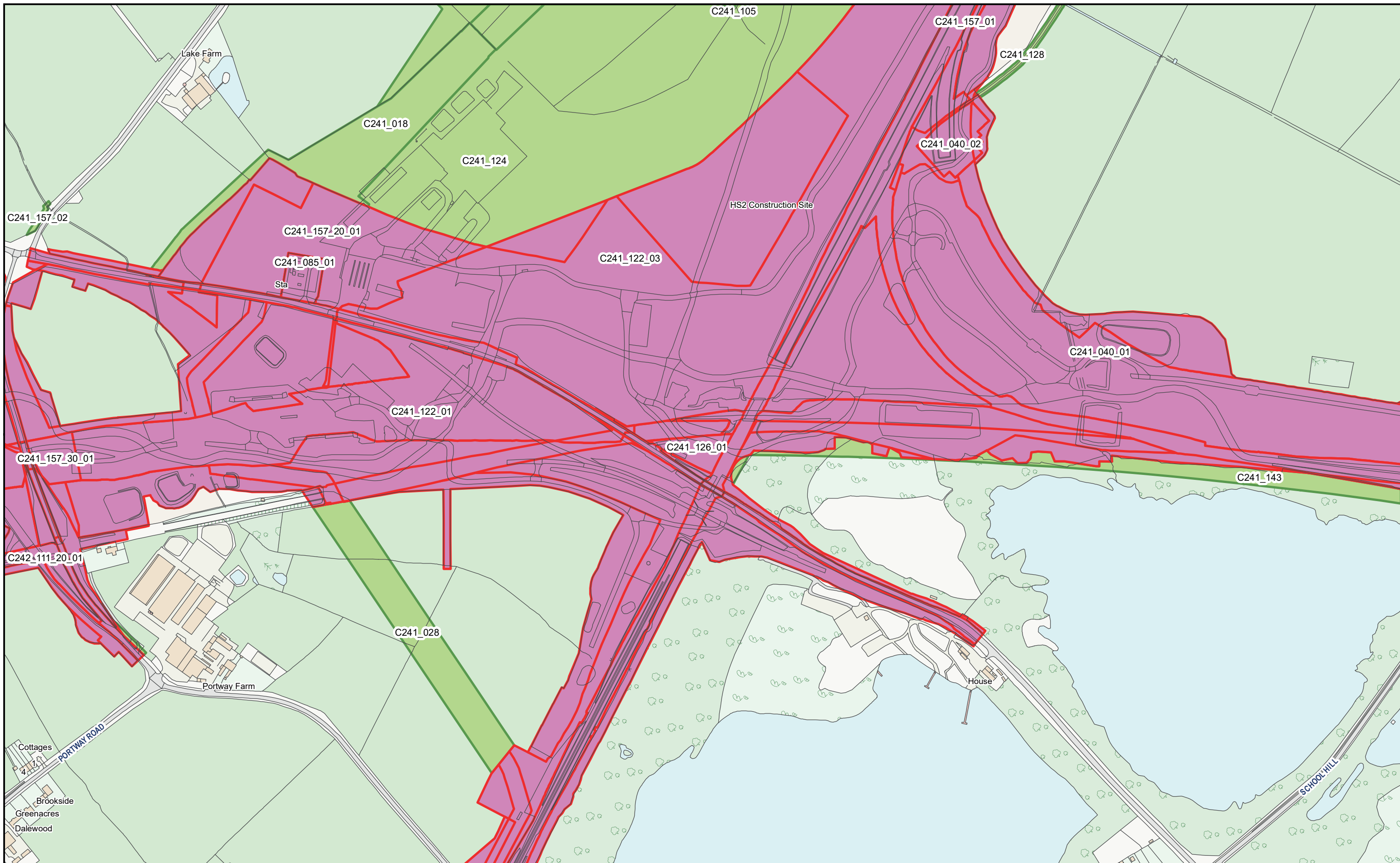
Page 85 of 283  
*Internal*

**HS2**

Registered in England. Registration number 06791686.  
Registered office: 2 Snowhill, Queensway, Birmingham B4 6GA.

Scale at A3: 1:5,000

**Doc Number:** PH1-HS2-LP-MAP-000-000085-P03 **Date:** 15/12/23



HS2 Ltd accept no responsibility for any circumstances, which arise from the reproduction of this map after alteration, amendment or abbreviation or if it issued in part or issued incomplete in any way.

© Crown copyright and database rights 2023  
OS 100049190

Information produced by HM Land Registry. Crown copyright and database rights 2023

The polygons (including the associated geometry, namely x, y co-ordinates) and UPRNs are subject to Crown and GeoPlace LLP copyright and database rights 2023  
Ordnance Survey 100026316.

**Legend**

- Acquired Land (Freehold and leasehold)
- Temporary Possession Land S15/S16



High Speed Two  
Phase One/ Phase 2A  
Injunction Mapping

Map Number:  
60

Page 86 of 283  
*Internal*

**HS2**

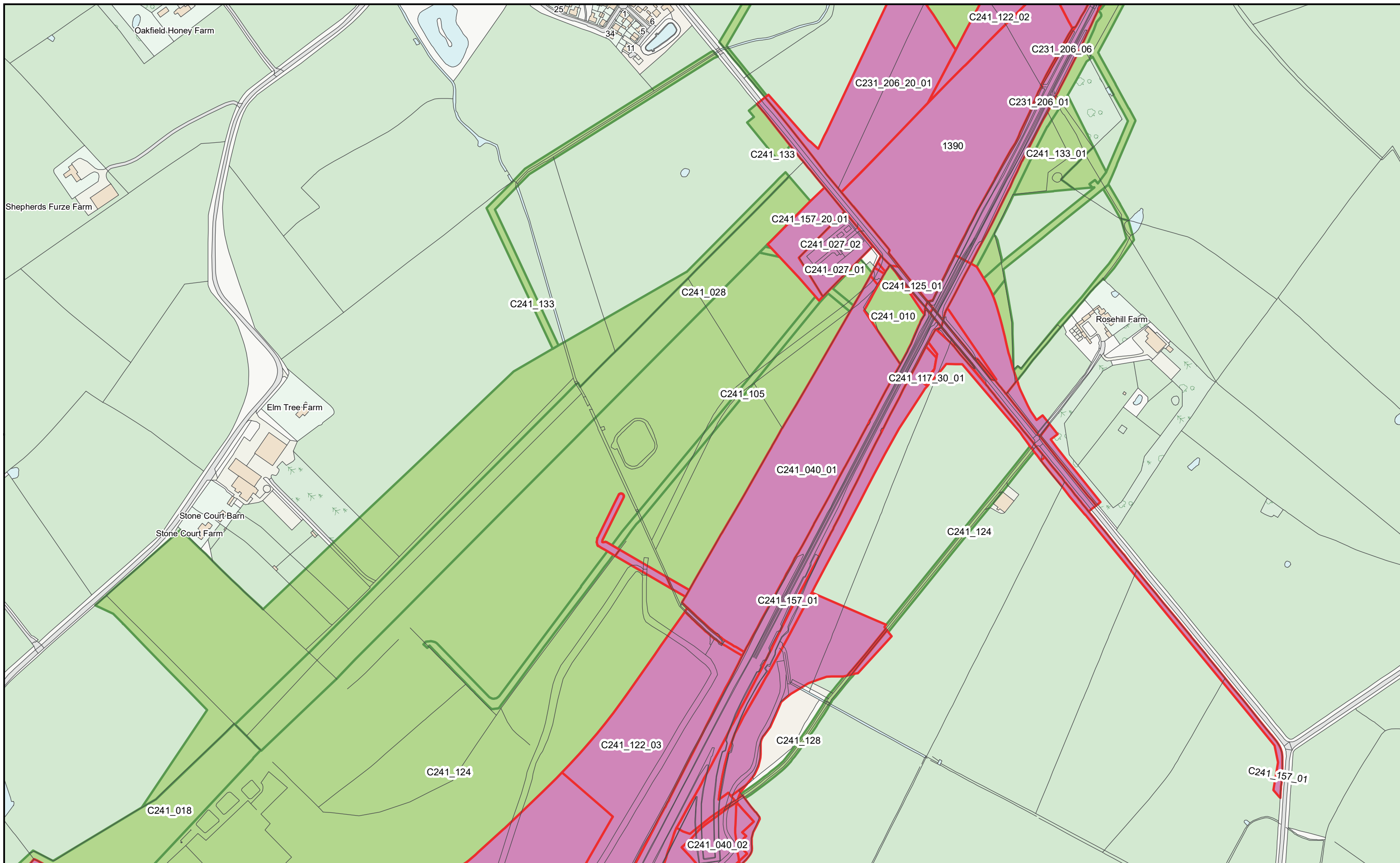
Registered in England. Registration number 06791686.  
Registered office: 2 Snowhill, Queensway, Birmingham B4 6GA.

Scale at A3: 1:5,000

**Doc Number:** PH1-HS2-LP-MAP-000-000085-P03

**Date:** 15/12/23





HS2 Ltd accept no responsibility for any circumstances, which arise from the reproduction of this map after alteration, amendment or abbreviation or if it issued in part or issued incomplete in any way.

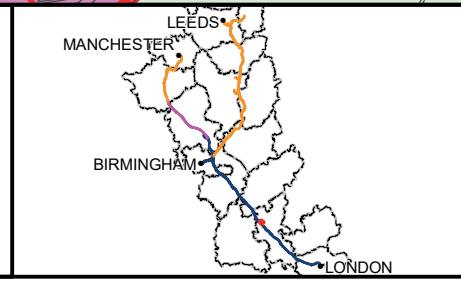
© Crown copyright and database rights 2023  
OS 100049190

Information produced by HM Land Registry. Crown copyright and database rights 2023

The polygons (including the associated geometry, namely x, y co-ordinates) and UPRNs are subject to Crown and GeoPlace LLP copyright and database rights 2023  
Ordnance Survey 100026316.

**Legend**

- Acquired Land (Freehold and leasehold)
- Temporary Possession Land S15/S16



High Speed Two  
Phase One/ Phase 2A  
Injunction Mapping

Map Number:  
60-R1

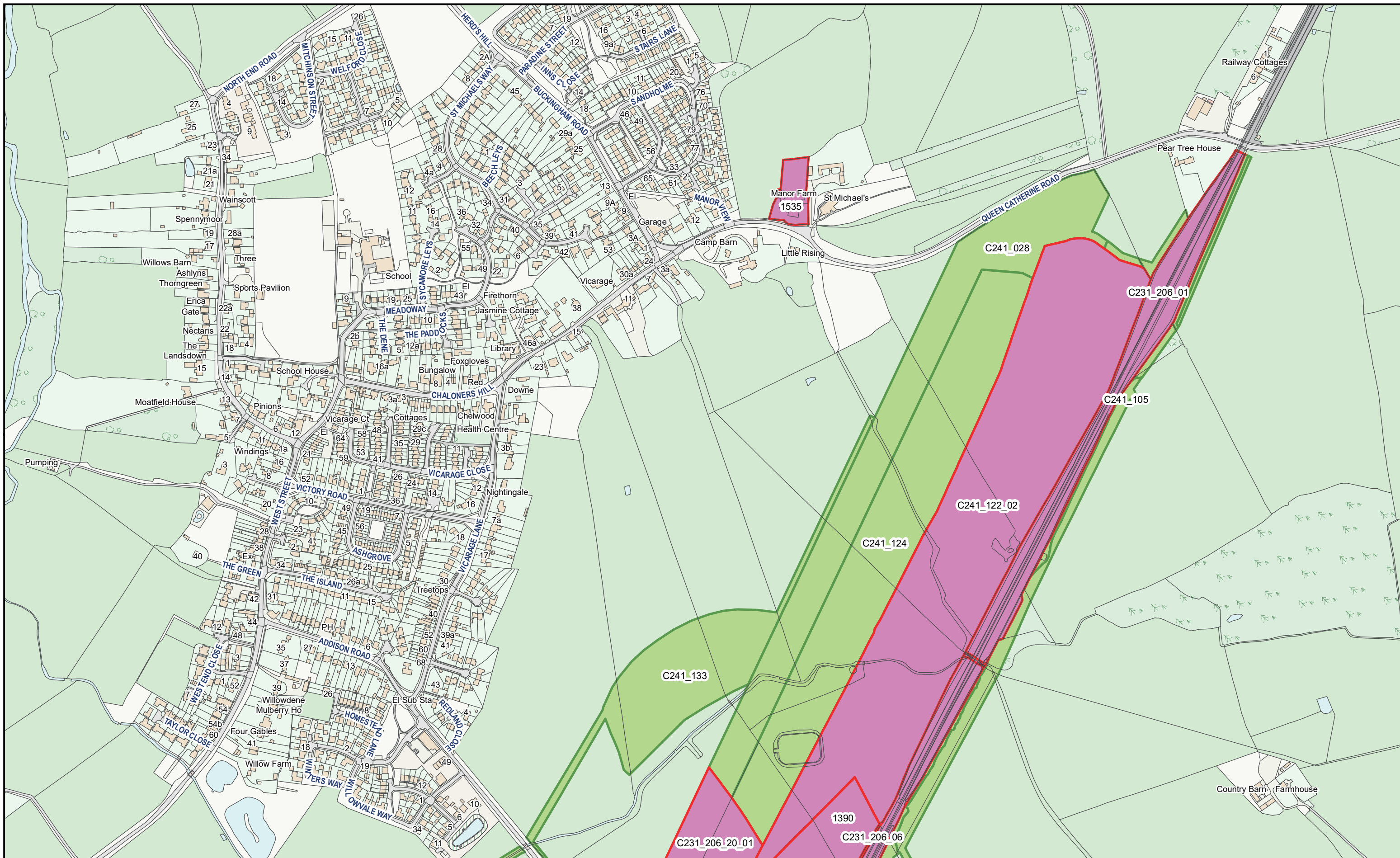
Page 87 of 283  
*Internal*

**HS2**

Scale at A3: 1:5,000

Registered in England. Registration number 06791686.  
Registered office: 2 Snowhill, Queensway, Birmingham B4 6GA.

**Doc Number:** PH1-HS2-LP-MAP-000-000085-P03 **Date:** 15/12/23



HS2 Ltd accept no responsibility for any circumstances, which arise from the reproduction of this map after alteration, amendment or abbreviation or if it issued in part or issued incomplete in any way.

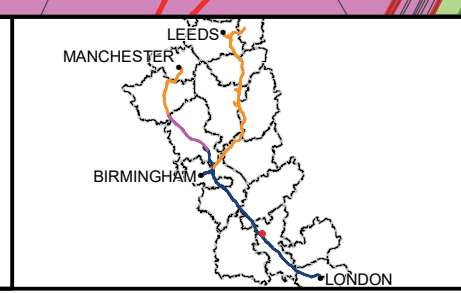
© Crown copyright and database rights 2023  
OS 100049190

Information produced by HM Land Registry. Crown copyright and database rights 2023

The polygons (including the associated geometry, namely x, y co-ordinates) and UPRNs are subject to Crown and GeoPlace LLP copyright and database rights 2023  
Ordnance Survey 100026316.

**Legend**

- Acquired Land (Freehold and leasehold)
- Temporary Possession Land S15/S16



High Speed Two  
Phase One/ Phase 2A  
Injunction Mapping

Map Number:  
60-R2

Page 88 of 283  
*Internal*

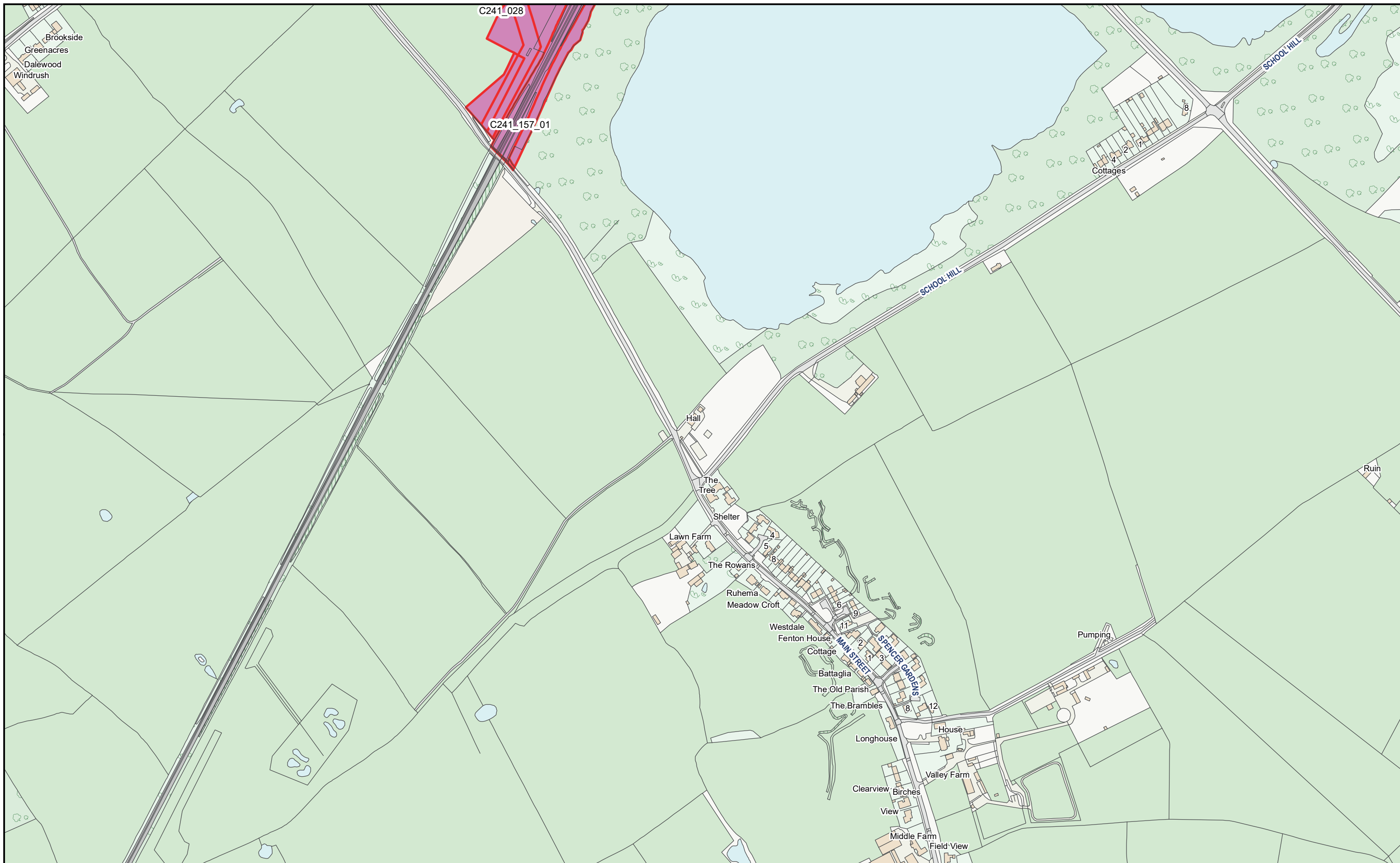
**HS2**

Scale at A3: 1:5,000

Registered in England. Registration number 06791686.  
Registered office: 2 Snowhill, Queensway, Birmingham B4 6QA.

0 50 100 150  
Metres

**Doc Number:** PH1-HS2-LP-MAP-000-000085-P03 **Date:** 15/12/23



HS2 Ltd accept no responsibility for any circumstances, which arise from the reproduction of this map after alteration, amendment or abbreviation or if it issued in part or issued incomplete in any way.


© Crown copyright and database rights 2023  
OS 100049190

Information produced by HM Land Registry. Crown copyright and database rights 2023

The polygons (including the associated geometry, namely x, y co-ordinates) and UPRNs are subject to Crown and GeoPlace LLP copyright and database rights 2023  
Ordnance Survey 100026316.

**Legend**

- Acquired Land (Freehold and leasehold)
- Temporary Possession Land S15/S16



High Speed Two  
Phase One/ Phase 2A  
Injunction Mapping

Map Number:  
60-L1

Page 89 of 283  
*Internal*

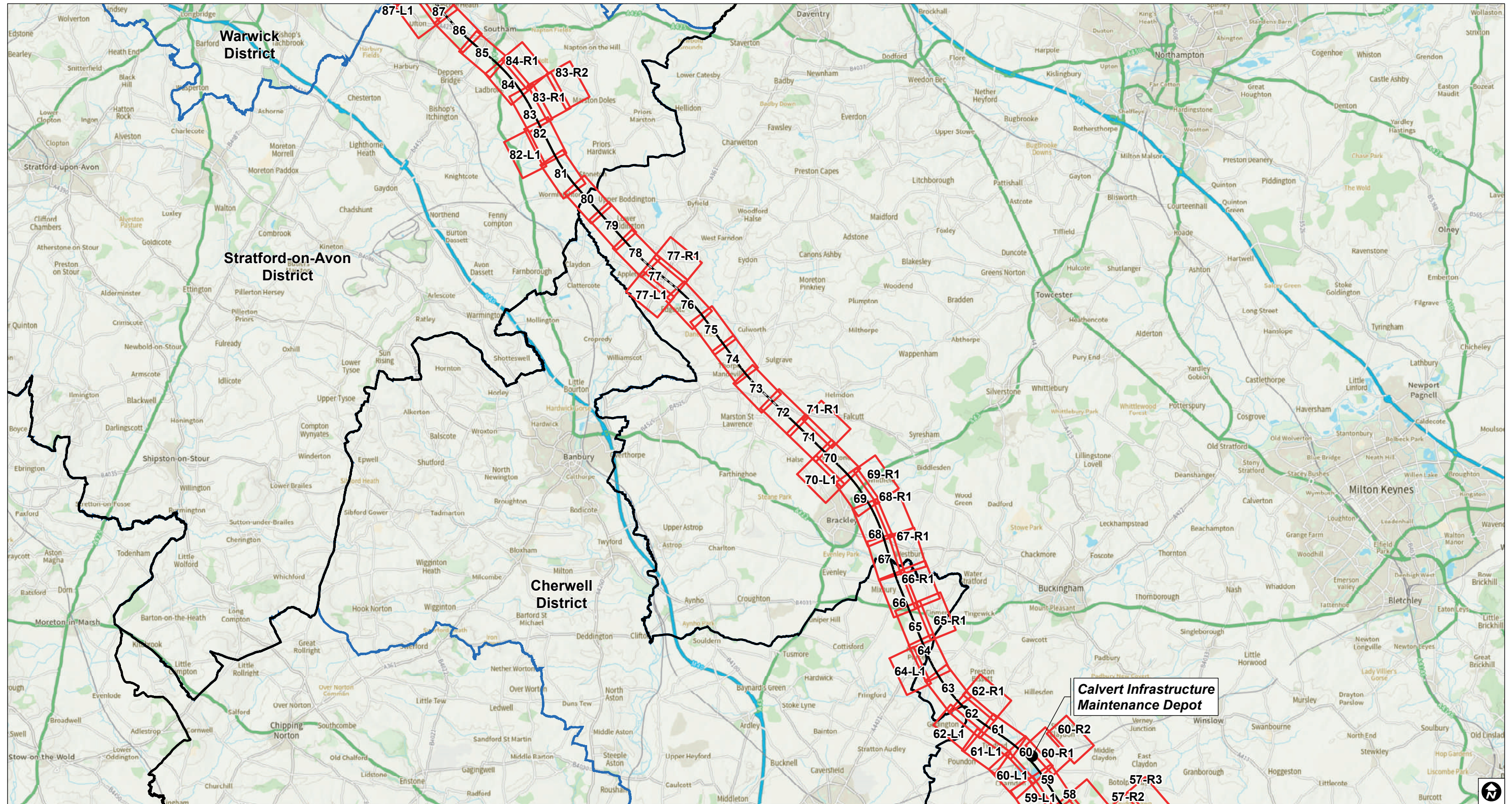
**HS2**

Registered in England. Registration number 06791686.  
Registered office: 2 Snowhill, Queensway, Birmingham B4 6GA.

Scale at A3: 1:5,000

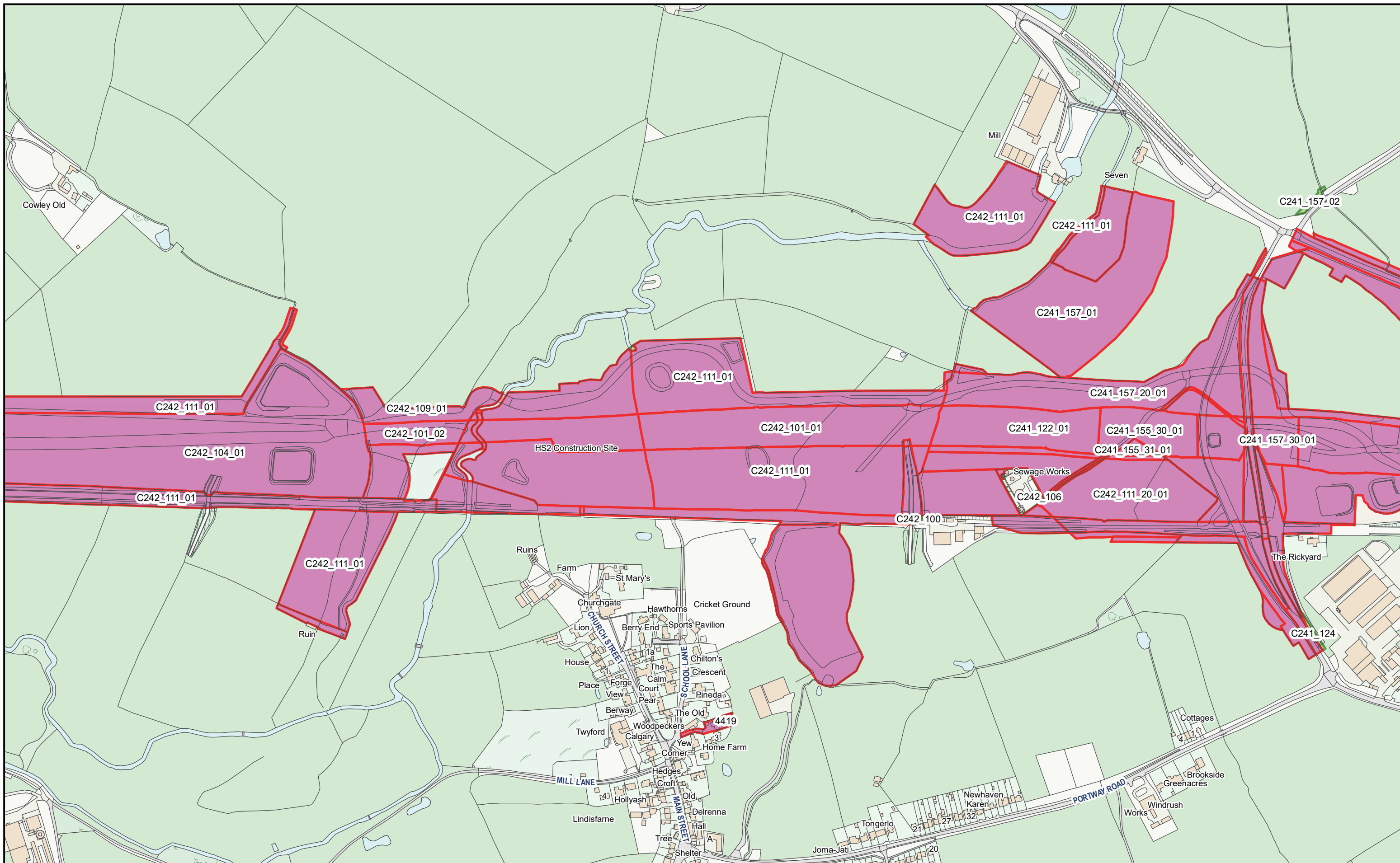
**Doc Number:** PH1-HS2-LP-MAP-000-000085-P03 **Date:** 15/12/23

### PHASE ONE AREA CENTRAL (2) KEY PLAN



Individual Key Plan Splits   ● Connection   ● HS2 Depot   ● HS2 Station   — Route on surface   - - - Route in tunnel   □ County boundary   □ Local Authority boundary

PH1-HS2-LP-MAP-000-000085-P03



HS2 Ltd accept no responsibility for any circumstances, which arise from the reproduction of this map after alteration, amendment or abbreviation or if it issued in part or issued incomplete in any way.

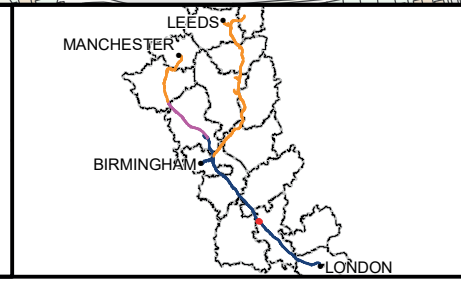
© Crown copyright and database rights 2023  
OS 100049190

Information produced by HM Land Registry. Crown copyright and database rights 2023

The polygons (including the associated geometry, namely x, y co-ordinates) and UPRNs are subject to Crown and GeoPlace LLP copyright and database rights 2023  
Ordnance Survey 100026316.

**Legend**

- Acquired Land (Freehold and leasehold)
- Temporary Possession Land S15/S16



High Speed Two  
Phase One/ Phase 2A  
Injunction Mapping

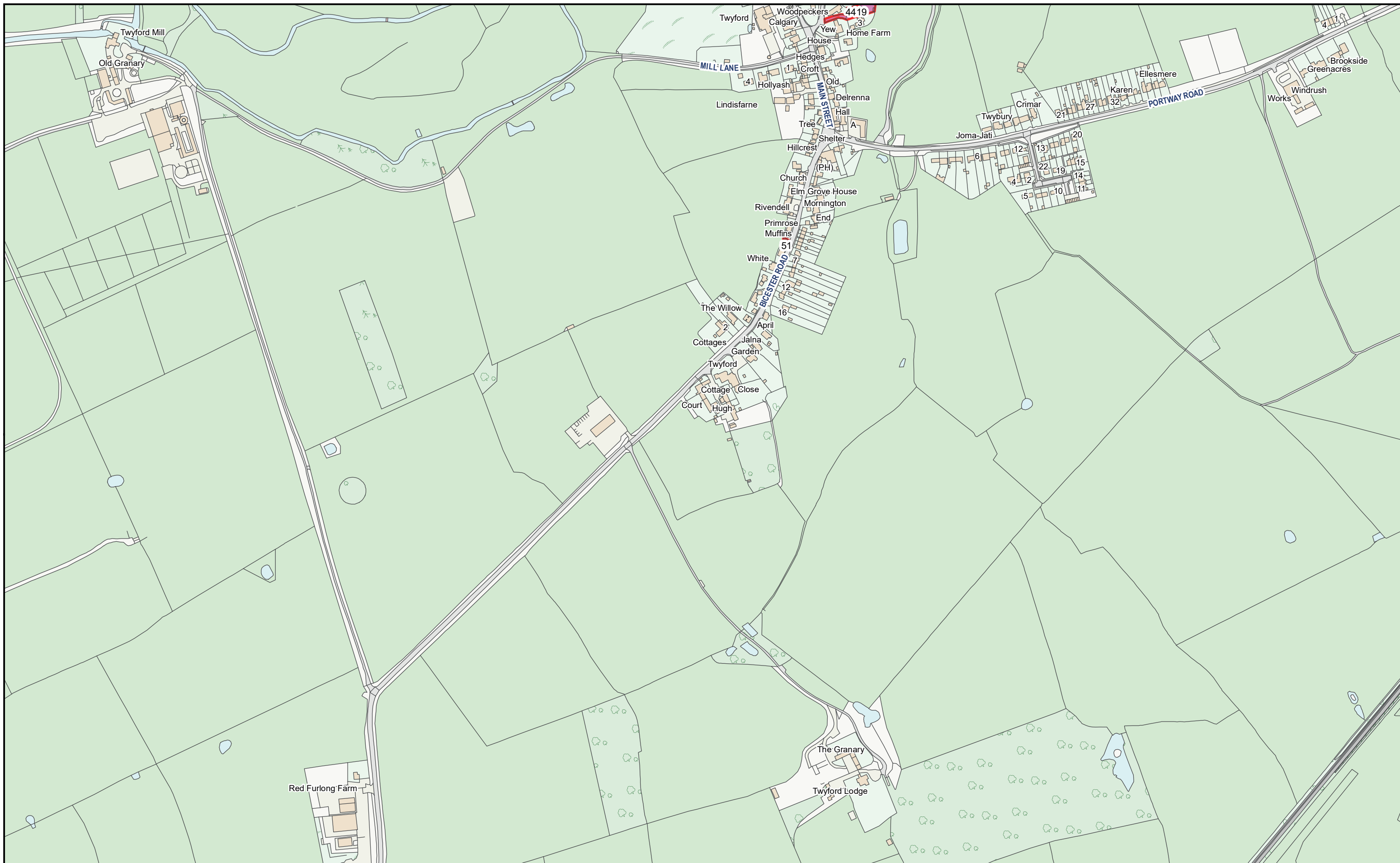
Map Number:  
61

Page 90 of 283  
*Internal*

Scale at A3: 1:5,000

Registered in England. Registration number 06791686.  
Registered office: 2 Snowhill, Queensway, Birmingham B4 6GA.

**Doc Number:** PH1-HS2-LP-MAP-000-000085-P03 **Date:** 15/12/23



HS2 Ltd accept no responsibility for any circumstances, which arise from the reproduction of this map after alteration, amendment or abbreviation or if it issued in part or issued incomplete in any way.


© Crown copyright and database rights 2023  
OS 100049190

Information produced by HM Land Registry. Crown copyright and database rights 2023

The polygons (including the associated geometry, namely x, y co-ordinates) and UPRNs are subject to Crown and GeoPlace LLP copyright and database rights 2023  
Ordnance Survey 100026316.

**Legend**

- Acquired Land (Freehold and leasehold)
- Temporary Possession Land S15/S16



High Speed Two  
Phase One/ Phase 2A  
Injunction Mapping

Map Number:  
61-L1

Page 91 of 283  
*Internal*

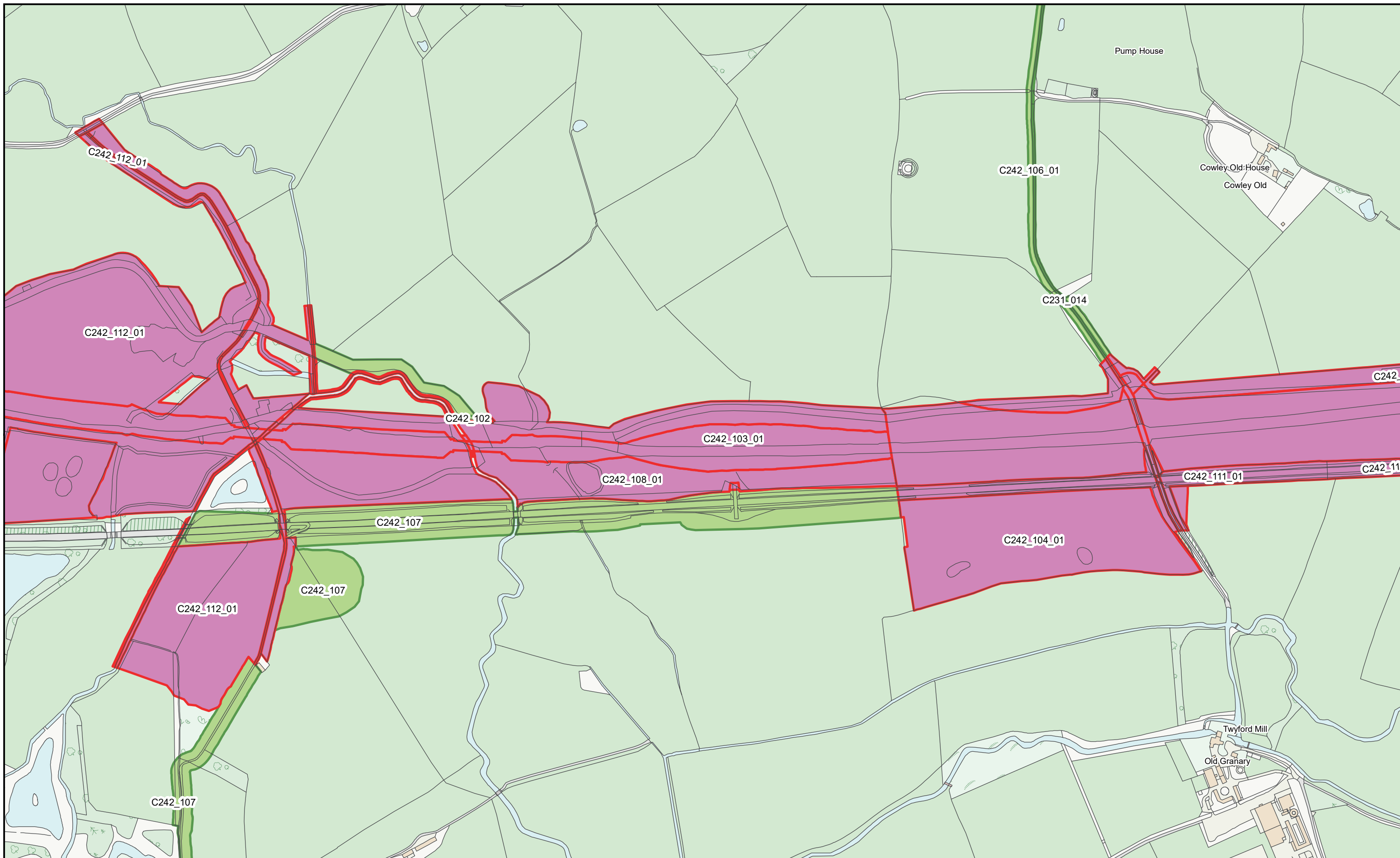
**HS2**

Registered in England. Registration number 06791686.  
Registered office: 2 Snowhill, Queensway, Birmingham B4 6GA.

Scale at A3: 1:5,000

**Doc Number:** PH1-HS2-LP-MAP-000-000085-P03 **Date:** 15/12/23

MANCHESTER  
LEEDS  
BIRMINGHAM  
LONDON



HS2 Ltd accept no responsibility for any circumstances, which arise from the reproduction of this map after alteration, amendment or abbreviation or if it issued in part or issued incomplete in any way.

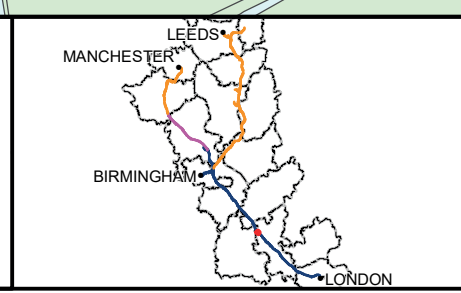
© Crown copyright and database rights 2023  
OS 100049190

Information produced by HM Land Registry. Crown copyright and database rights 2023

The polygons (including the associated geometry, namely x, y co-ordinates) and UPRNs are subject to Crown and GeoPlace LLP copyright and database rights 2023  
Ordnance Survey 100026316.

**Legend**

- Acquired Land (Freehold and leasehold)
- Temporary Possession Land S15/S16



High Speed Two  
Phase One/ Phase 2A  
Injunction Mapping

Map Number:  
62

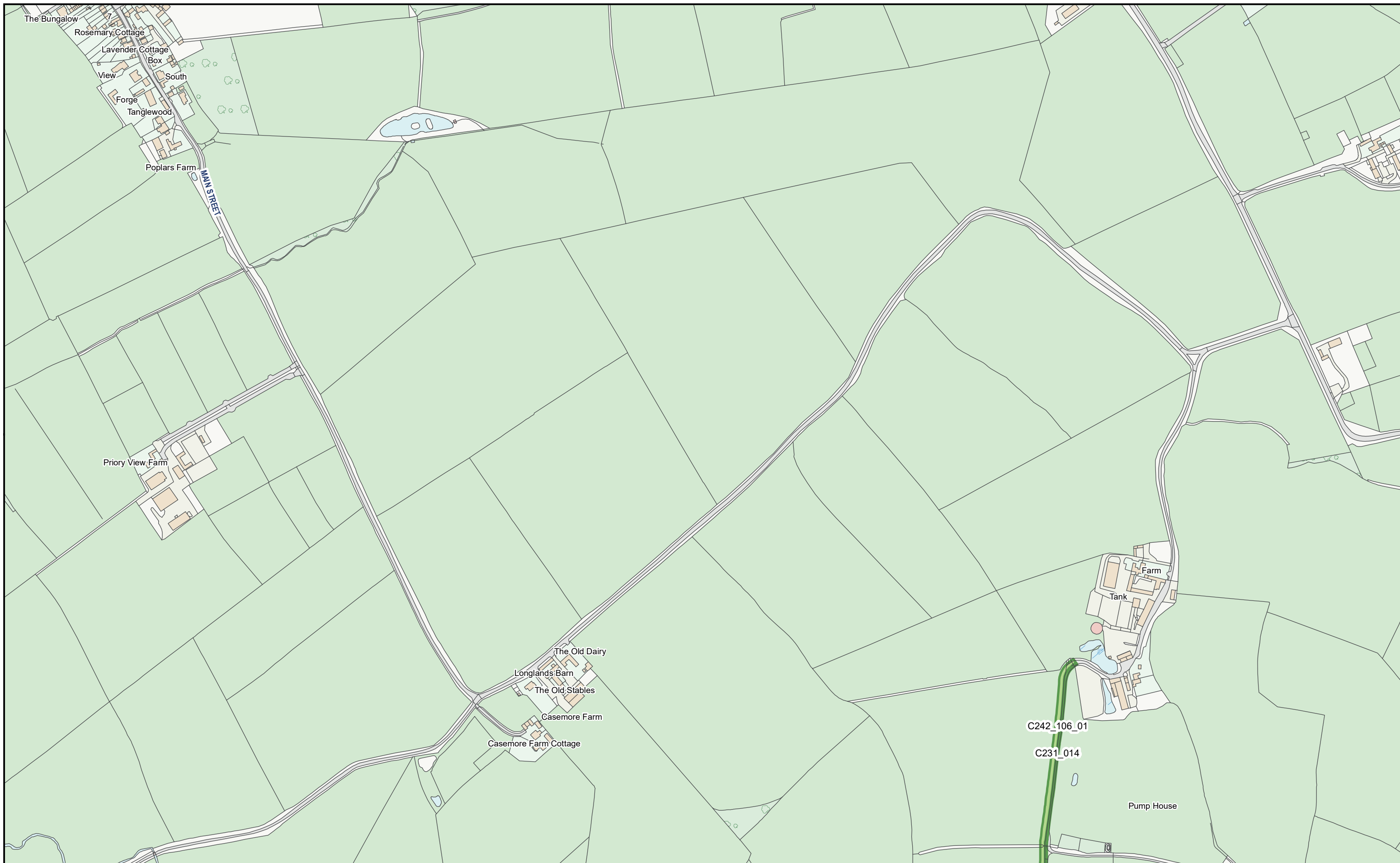
Page 92 of 283  
*Internal*

**HS2**

Registered in England. Registration number 06791686.  
Registered office: 2 Snowhill, Queensway, Birmingham B4 6GA.

Scale at A3: 1:5,000

**Doc Number:** PH1-HS2-LP-MAP-000-000085-P03 **Date:** 15/12/23



HS2 Ltd accept no responsibility for any circumstances, which arise from the reproduction of this map after alteration, amendment or abbreviation or if it issued in part or issued incomplete in any way.


© Crown copyright and database rights 2023  
OS 100049190

Information produced by HM Land Registry. Crown copyright and database rights 2023

The polygons (including the associated geometry, namely x, y co-ordinates) and UPRNs are subject to Crown and GeoPlace LLP copyright and database rights 2023  
Ordnance Survey 100026316.

**Legend**

- Acquired Land (Freehold and leasehold)
- Temporary Possession Land S15/S16



High Speed Two  
Phase One/ Phase 2A  
Injunction Mapping

Map Number:  
62-R1

Page 93 of 283  
*Internal*

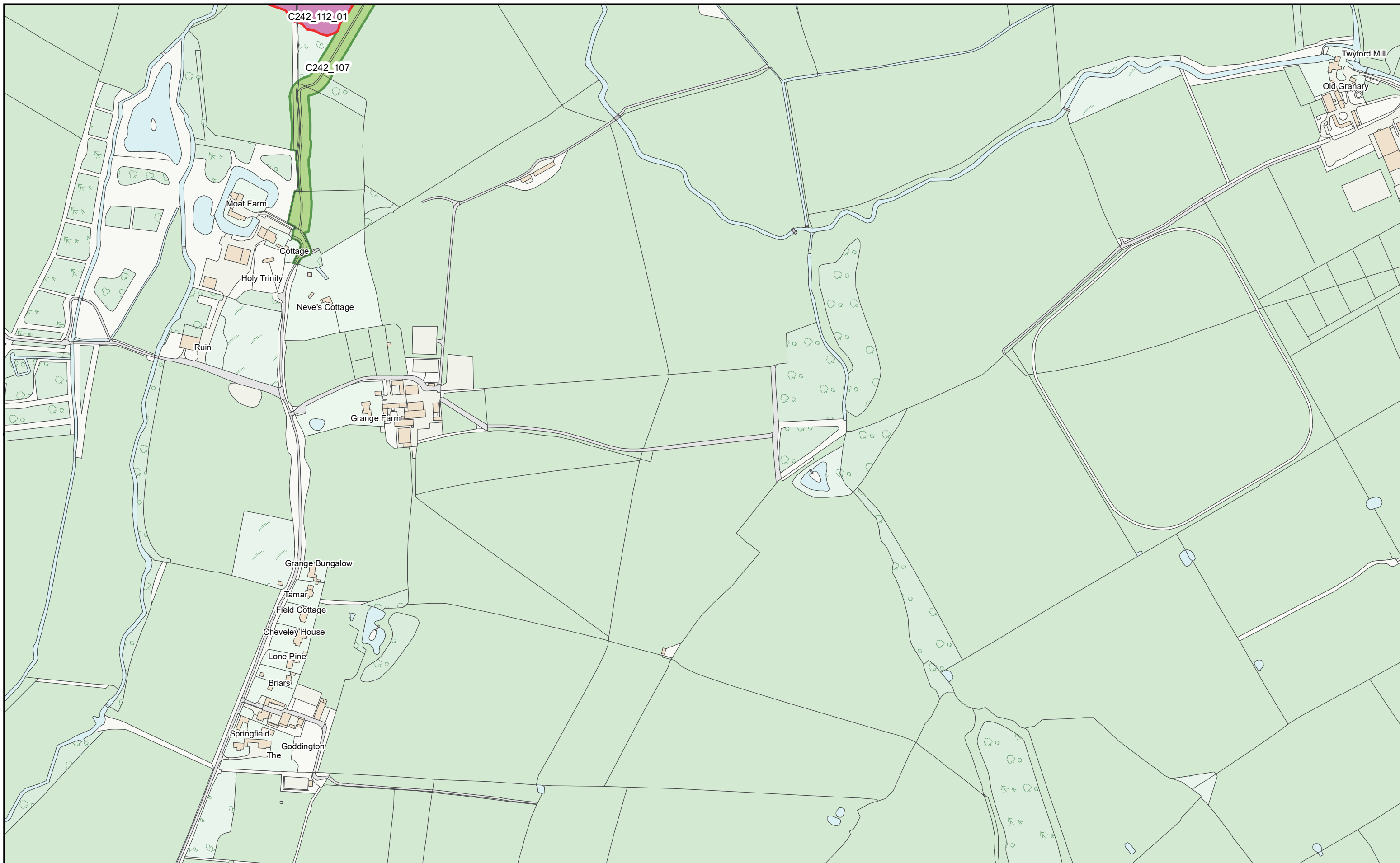
**HS2**

Registered in England. Registration number 06791686.  
Registered office: 2 Snowhill, Queensway, Birmingham B4 6GA.

Scale at A3: 1:5,000

**Doc Number:** PH1-HS2-LP-MAP-000-000085-P03 **Date:** 15/12/23





HS2 Ltd accept no responsibility for any circumstances, which arise from the reproduction of this map after alteration, amendment or abbreviation or if it issued in part or issued incomplete in any way.


© Crown copyright and database rights 2023  
OS 100049190

Information produced by HM Land Registry. Crown copyright and database rights 2023

The polygons (including the associated geometry, namely x, y co-ordinates) and UPRNs are subject to Crown and GeoPlace LLP copyright and database rights 2023  
Ordnance Survey 100026316.

**Legend**

- Acquired Land (Freehold and leasehold)
- Temporary Possession Land S15/S16



High Speed Two  
Phase One/ Phase 2A  
Injunction Mapping

Map Number:  
62-L1

Page 94 of 283  
*Internal*

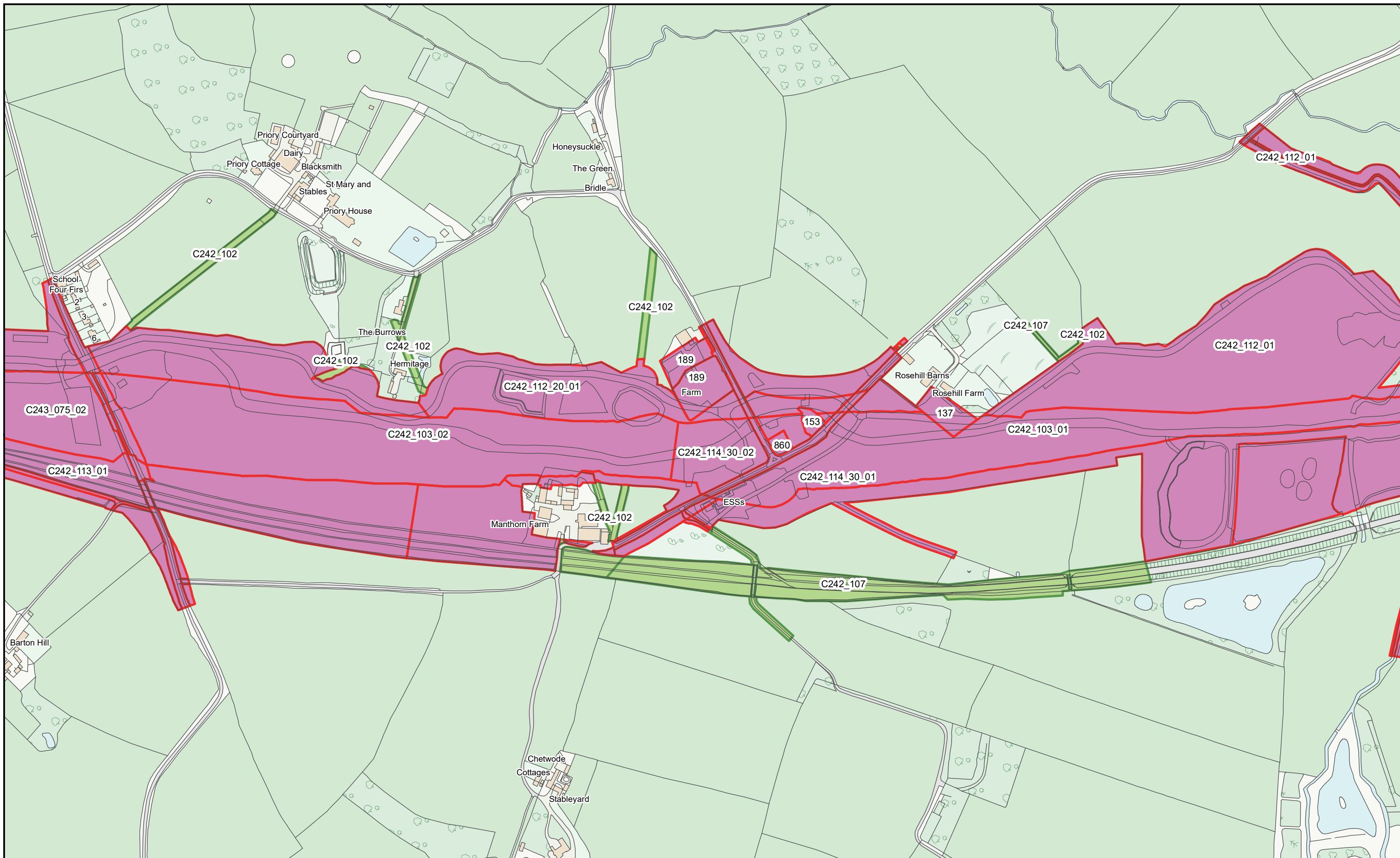
**HS2**

Registered in England. Registration number 06791686.  
Registered office: 2 Snowhill, Queensway, Birmingham B4 6GA.

Scale at A3: 1:5,000

**Doc Number:** PH1-HS2-LP-MAP-000-000085-P03

**Date:** 15/12/23



HS2 Ltd accept no responsibility for any circumstances, which arise from the reproduction of this map after alteration, amendment or abbreviation or if it issued in part or issued incomplete in any way.

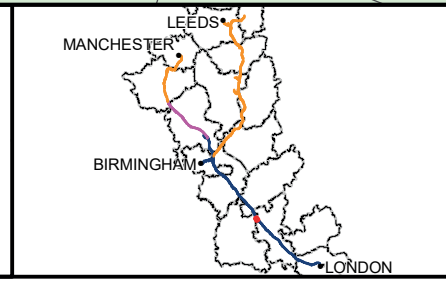
© Crown copyright and database rights 2023  
OS 100049190

Information produced by HM Land Registry, Crown copyright and database rights 2023

The polygons (including the associated geometry, namely x, y co-ordinates) and UPRNs are subject to Crown and GeoPlace LLP copyright and database rights 2023  
Ordnance Survey 100026316.

**Legend**

- Acquired Land (Freehold and leasehold)
- Temporary Possession Land S15/S16



High Speed Two  
Phase One/ Phase 2A  
Injunction Mapping

Map Number:  
63

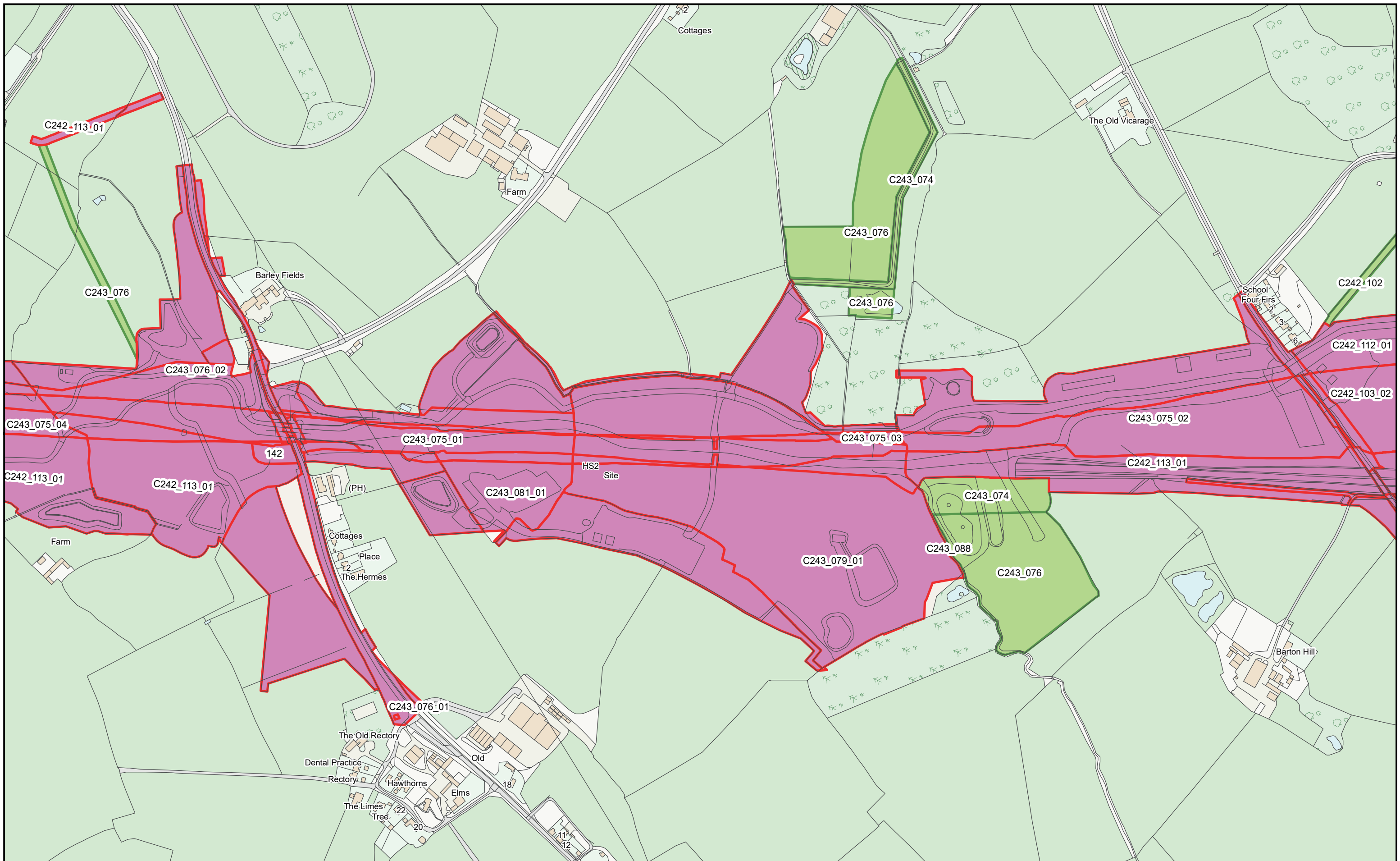
Page 95 of 283  
*Internal*

**HS2**

Scale at A3: 1:5,000

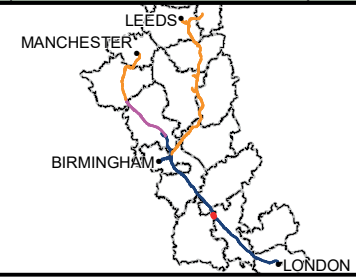
Registered in England, Registration number 06791686.  
Registered office: 2 Snowhill, Queensway, Birmingham B4 6GA.

**Doc Number:** PH1-HS2-LP-MAP-000-000085-P03 **Date:** 15/12/23



HS2 Ltd accept no responsibility for any circumstances, which arise from the reproduction of this map after alteration, amendment or abbreviation or if it issued in part or issued incomplete in any way.  
 © Crown copyright and database rights 2023  
 OS 100049190  
 Information produced by HM Land Registry. Crown copyright and database rights 2023  
 The polygons (including the associated geometry, namely x, y co-ordinates) and UPRNs are subject to Crown and GeoPlace LLP copyright and database rights 2023  
 Ordnance Survey 100026316.


- Legend**
- Acquired Land (Freehold and leasehold)
  - Temporary Possession Land S15/S16



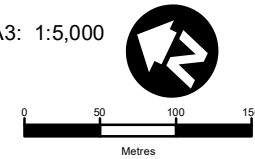
High Speed Two  
 Phase One/ Phase 2A  
 Injunction Mapping

Map Number:  
 64

Page 96 of 283  
*Internal*

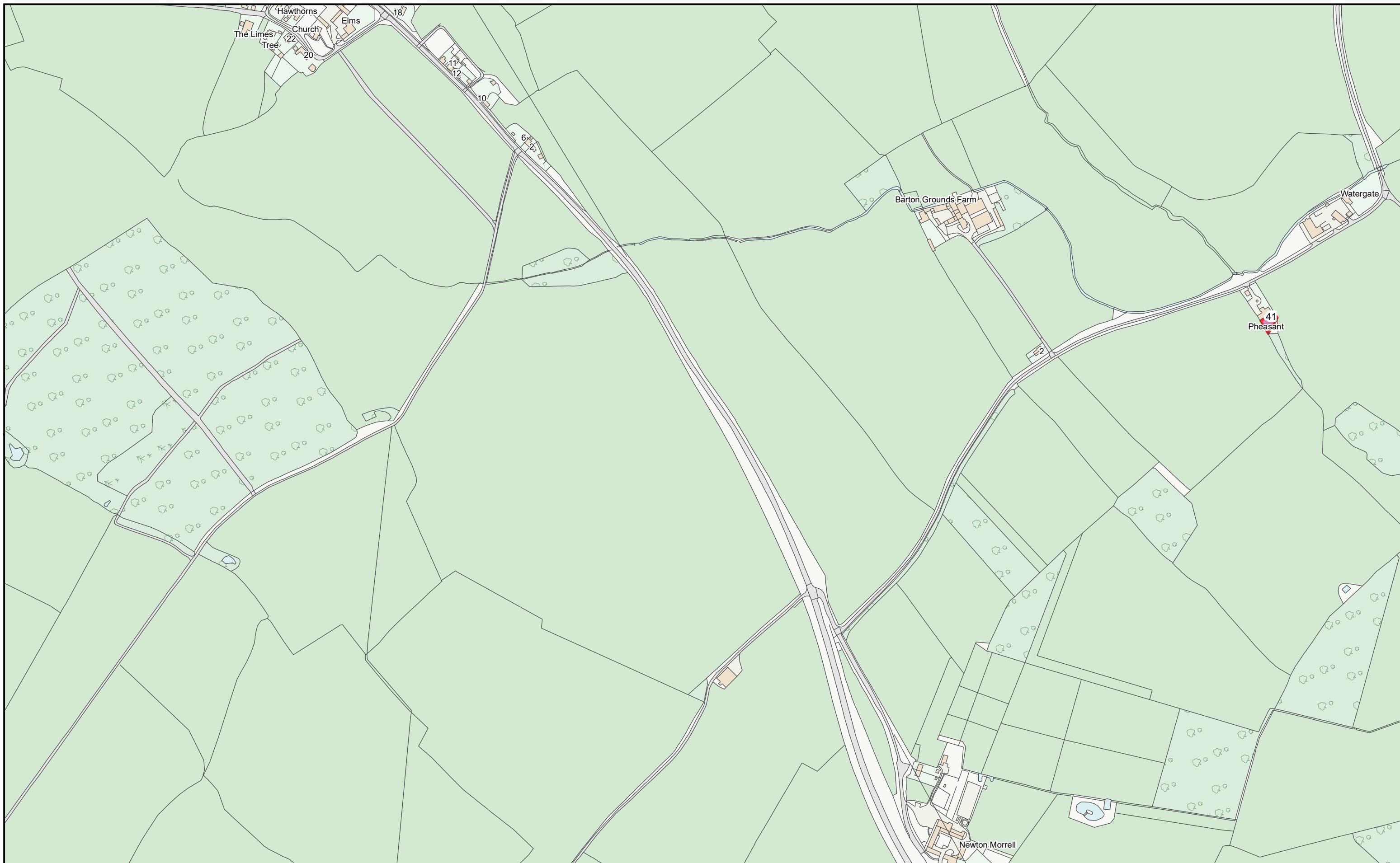


Scale at A3: 1:5,000



Registered in England. Registration number 06791686.  
 Registered office: 2 Snowhill, Queensway, Birmingham B4 6GA.

**Doc Number:** PH1-HS2-LP-MAP-000-000085-P03 **Date:** 15/12/23



HS2 Ltd accept no responsibility for any circumstances, which arise from the reproduction of this map after alteration, amendment or abbreviation or if it issued in part or issued incomplete in any way.


© Crown copyright and database rights 2023  
OS 100049190

Information produced by HM Land Registry. Crown copyright and database rights 2023

The polygons (including the associated geometry, namely x, y co-ordinates) and UPRNs are subject to Crown and GeoPlace LLP copyright and database rights 2023  
Ordnance Survey 100026316.

**Legend**

- Acquired Land (Freehold and leasehold)
- Temporary Possession Land S15/S16



High Speed Two  
Phase One/ Phase 2A  
Injunction Mapping

Map Number:  
64-L1

Page 97 of 283  
*Internal*

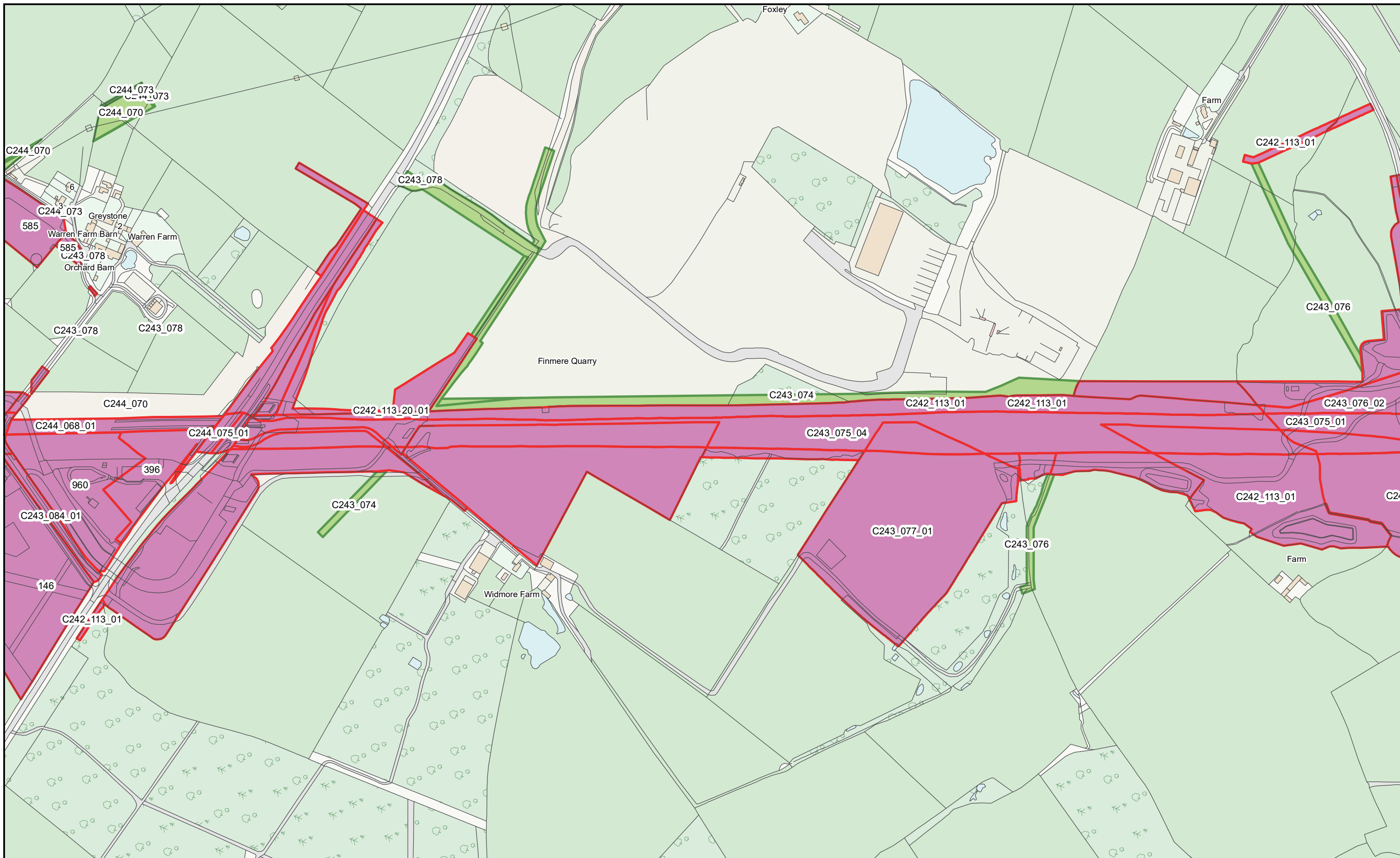
**HS2**

Registered in England. Registration number 06791686.  
Registered office: 2 Snowhill, Queensway, Birmingham B4 6GA.

Scale at A3: 1:5,000

**Doc Number:** PH1-HS2-LP-MAP-000-000085-P03

**Date:** 15/12/23



HS2 Ltd accept no responsibility for any circumstances, which arise from the reproduction of this map after alteration, amendment or abbreviation or if it issued in part or issued incomplete in any way.

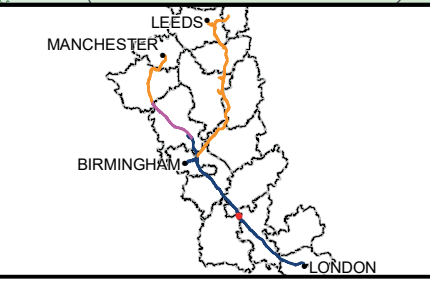
© Crown copyright and database rights 2023  
OS 100049190

Information produced by HM Land Registry. Crown copyright and database rights 2023

The polygons (including the associated geometry, namely x, y co-ordinates) and UPRNs are subject to Crown and GeoPlace LLP copyright and database rights 2023  
Ordnance Survey 100026316.

**Legend**

- Acquired Land (Freehold and leasehold)
- Temporary Possession Land S15/S16



High Speed Two  
Phase One/ Phase 2A  
Injunction Mapping

Map Number:  
65

Page 98 of 283  
*Internal*

Registered in England. Registration number 06791686.  
Registered office: 2 Snowhill, Queensway, Birmingham B4 6GA.

Scale at A3: 1:5,000

0 50 100 150  
Metres

**Doc Number:** PH1-HS2-LP-MAP-000-000085-P03 **Date:** 15/12/23



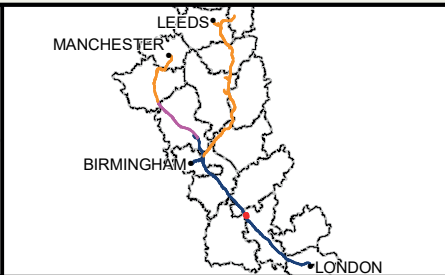
C244\_073

C244\_070

C242\_113\_01

HS2 Ltd accept no responsibility for any circumstances, which arise from the reproduction of this map after alteration, amendment or abbreviation or if it issued in part or issued incomplete in any way.  
 © Crown copyright and database rights 2023  
 OS 100049190  
 Information produced by HM Land Registry. Crown copyright and database rights 2023  
 The polygons (including the associated geometry, namely x, y co-ordinates) and UPRNs are subject to Crown and GeoPlace LLP copyright and database rights 2023  
 Ordnance Survey 100026316.

- Legend**
- Acquired Land (Freehold and leasehold)
  - Temporary Possession Land S15/S16



High Speed Two  
 Phase One/ Phase 2A  
 Injunction Mapping

Map Number:  
 65-R1

Page 99 of 283  
*Internal*

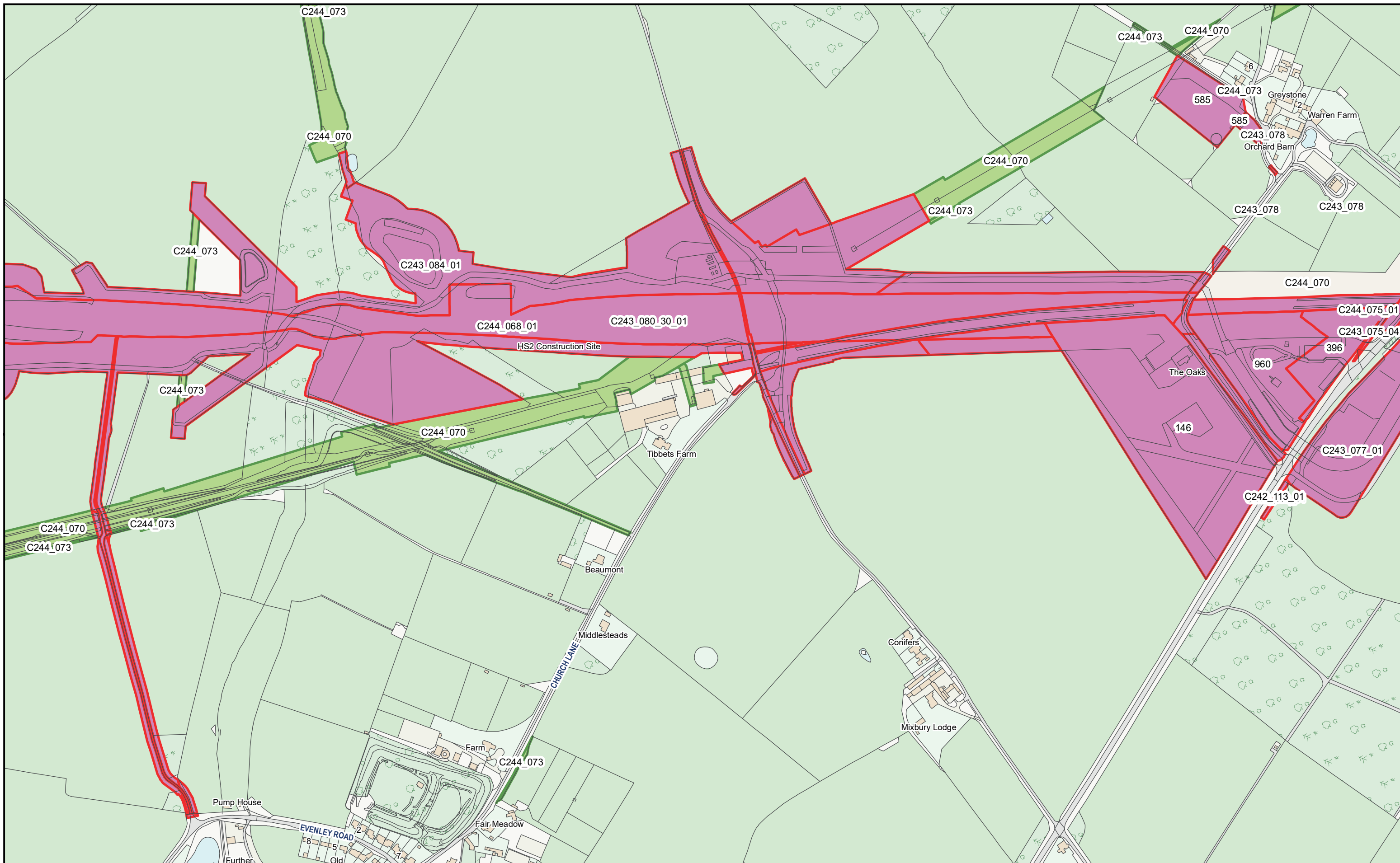
**HS2**

Scale at A3: 1:5,000

Registered in England. Registration number 06791686.  
 Registered office: 2 Snowhill, Queensway, Birmingham B4 6GA.

0 50 100 150  
 Metres

**Doc Number:** PH1-HS2-LP-MAP-000-000085-P03 **Date:** 15/12/23



HS2 Ltd accept no responsibility for any circumstances, which arise from the reproduction of this map after alteration, amendment or abbreviation or if it issued in part or issued incomplete in any way.


© Crown copyright and database rights 2023  
OS 100049190

Information produced by HM Land Registry. Crown copyright and database rights 2023

The polygons (including the associated geometry, namely x, y co-ordinates) and UPRNs are subject to Crown and GeoPlace LLP copyright and database rights 2023  
Ordnance Survey 100026316.

**Legend**

- Acquired Land (Freehold and leasehold)
- Temporary Possession Land S15/S16



High Speed Two  
Phase One/ Phase 2A  
Injunction Mapping

Map Number:  
66

Page 100 of 283  
*Internal*

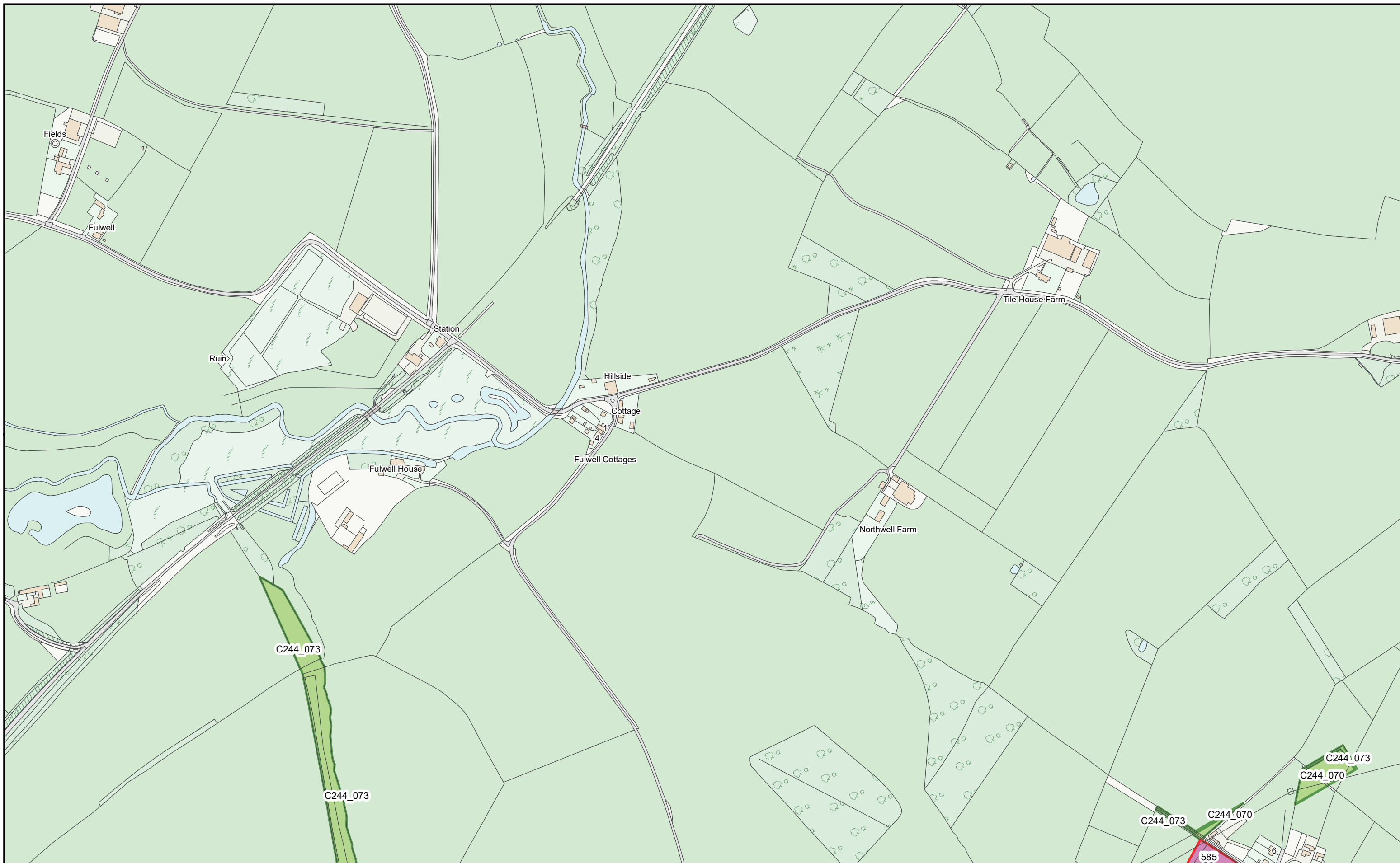
Scale at A3: 1:5,000

Registered in England. Registration number 06791686.  
Registered office: 2 Snowhill, Queensway, Birmingham B4 6GA.

**Doc Number:** PH1-HS2-LP-MAP-000-000085-P03

**Date:** 15/12/23

MANCHESTER LEEDS  
BIRMINGHAM LONDON



HS2 Ltd accept no responsibility for any circumstances, which arise from the reproduction of this map after alteration, amendment or abbreviation or if it issued in part or issued incomplete in any way.


© Crown copyright and database rights 2023  
OS 100049190

Information produced by HM Land Registry. Crown copyright and database rights 2023

The polygons (including the associated geometry, namely x, y co-ordinates) and UPRNs are subject to Crown and GeoPlace LLP copyright and database rights 2023  
Ordnance Survey 100026316.

**Legend**

- Acquired Land (Freehold and leasehold)
- Temporary Possession Land S15/S16



High Speed Two  
Phase One/ Phase 2A  
Injunction Mapping

Map Number:  
66-R1

Page 101 of 283  
*Internal*

**HS2**

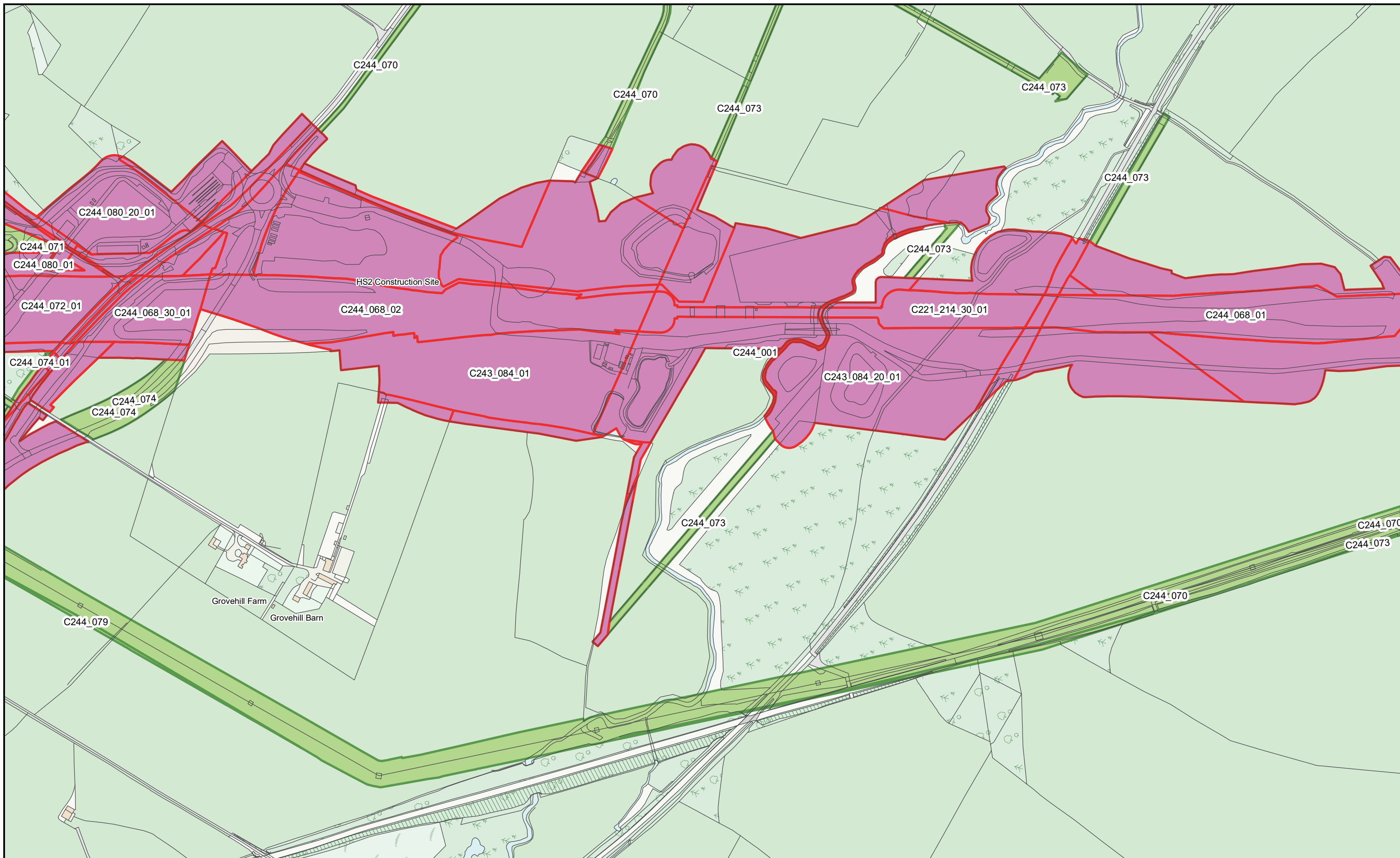
Scale at A3: 1:5,000

Registered in England. Registration number 06791686.  
Registered office: 2 Snowhill, Queensway, Birmingham B4 6GA.

**Doc Number:** PH1-HS2-LP-MAP-000-000085-P03

**Date:** 15/12/23





HS2 Ltd accept no responsibility for any circumstances, which arise from the reproduction of this map after alteration, amendment or abbreviation or if it issued in part or issued incomplete in any way.

© Crown copyright and database rights 2023  
OS 100049190

Information produced by HM Land Registry. Crown copyright and database rights 2023

The polygons (including the associated geometry, namely x, y co-ordinates) and UPRNs are subject to Crown and GeoPlace LLP copyright and database rights 2023  
Ordnance Survey 100026316.

**Legend**

- Acquired Land (Freehold and leasehold)
- Temporary Possession Land S15/S16



High Speed Two  
Phase One/ Phase 2A  
Injunction Mapping

Map Number:  
67

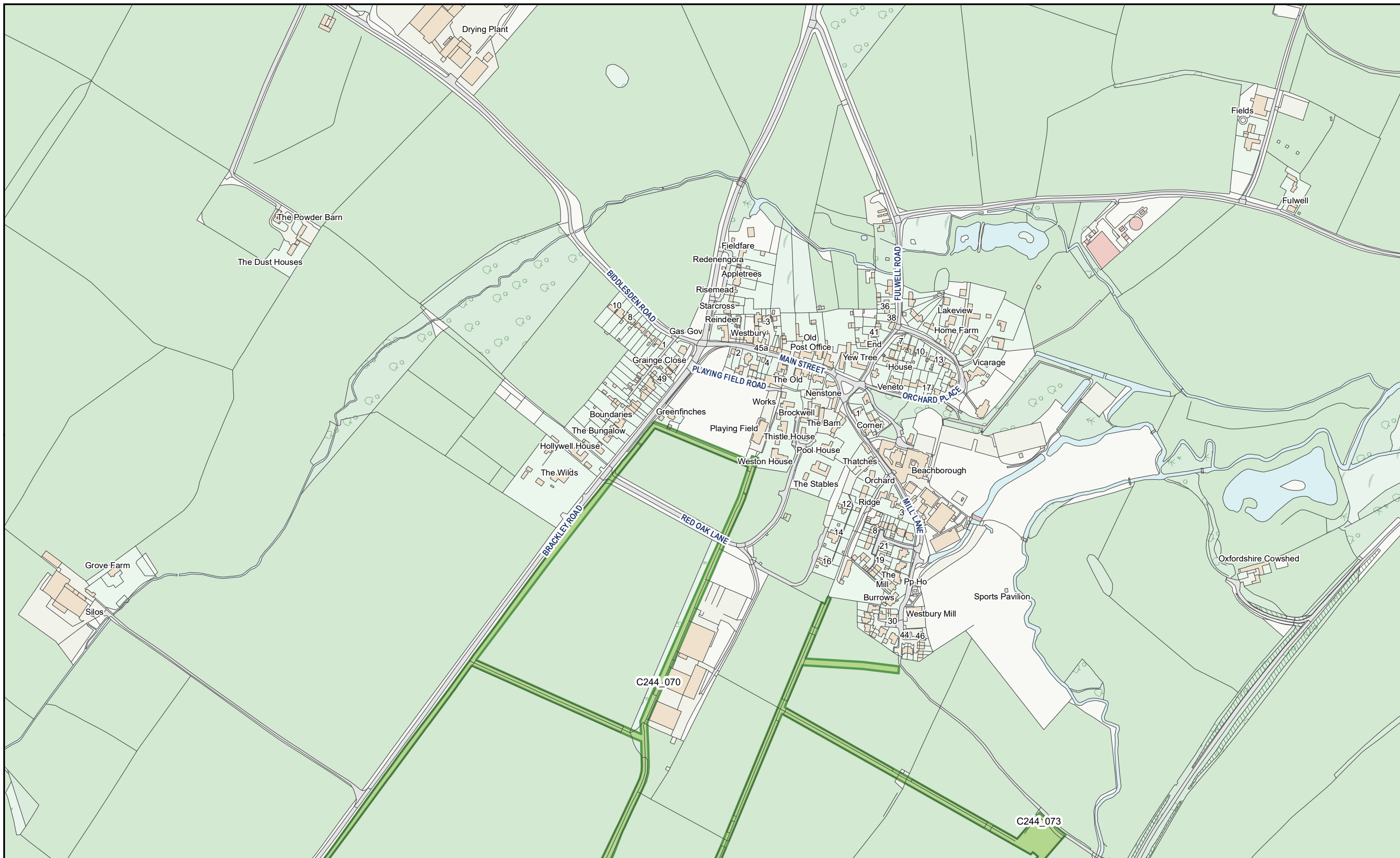
Page 102 of 283  
*Internal*

**HS2**

Registered in England. Registration number 06791686.  
Registered office: 2 Snowhill, Queensway, Birmingham B4 6GA.

Scale at A3: 1:5,000

**Doc Number:** PH1-HS2-LP-MAP-000-000085-P03 **Date:** 15/12/23



HS2 Ltd accept no responsibility for any circumstances, which arise from the reproduction of this map after alteration, amendment or abbreviation or if it issued in part or issued incomplete in any way.

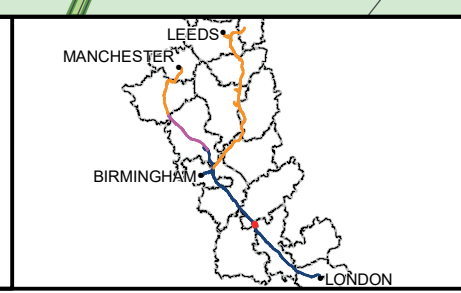
© Crown copyright and database rights 2023  
OS 100049190

Information produced by HM Land Registry. Crown copyright and database rights 2023

The polygons (including the associated geometry, namely x, y co-ordinates) and UPRNs are subject to Crown and GeoPlace LLP copyright and database rights 2023  
Ordnance Survey 100026316.

**Legend**

- Acquired Land (Freehold and leasehold)
- Temporary Possession Land S15/S16



High Speed Two  
Phase One/ Phase 2A  
Injunction Mapping

Map Number:  
67-R1

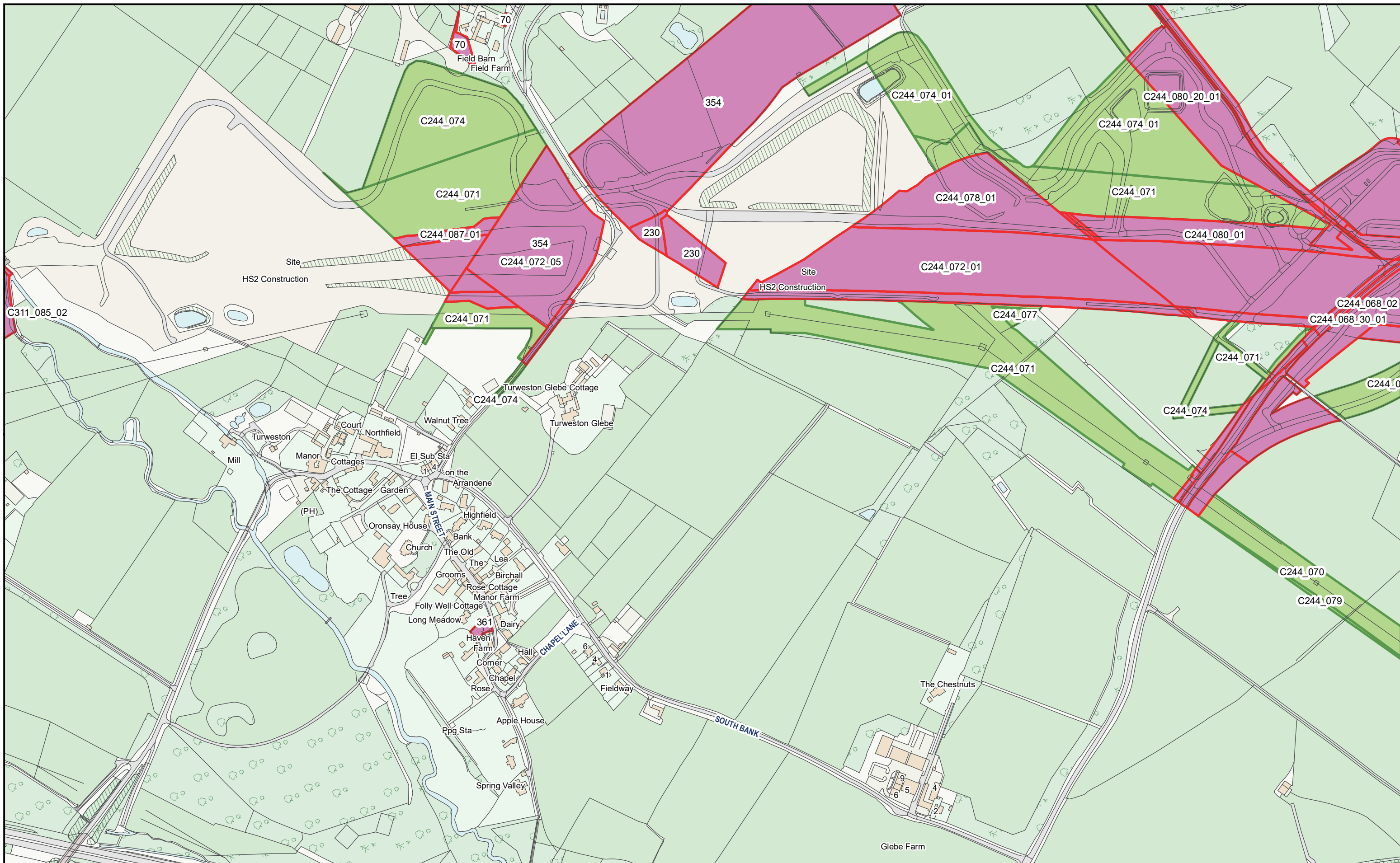
Page 103 of 283  
*Internal*

**HS2**

Registered in England. Registration number 06791686.  
Registered office: 2 Snowhill, Queensway, Birmingham B4 6GA.

Scale at A3: 1:5,000

**Doc Number:** PH1-HS2-LP-MAP-000-000085-P03 **Date:** 15/12/23



HS2 Ltd accept no responsibility for any circumstances, which arise from the reproduction of this map after alteration, amendment or abbreviation or if it issued in part or issued incomplete in any way.


© Crown copyright and database rights 2023  
OS 100049190

Information produced by HM Land Registry. Crown copyright and database rights 2023

The polygons (including the associated geometry, namely x, y co-ordinates) and UPRNs are subject to Crown and GeoPlace LLP copyright and database rights 2023  
Ordnance Survey 100026316.

**Legend**

- Acquired Land (Freehold and leasehold)
- Temporary Possession Land S15/S16



High Speed Two  
Phase One/ Phase 2A  
Injunction Mapping

Map Number:  
68

Page 104 of 283  
*Internal*

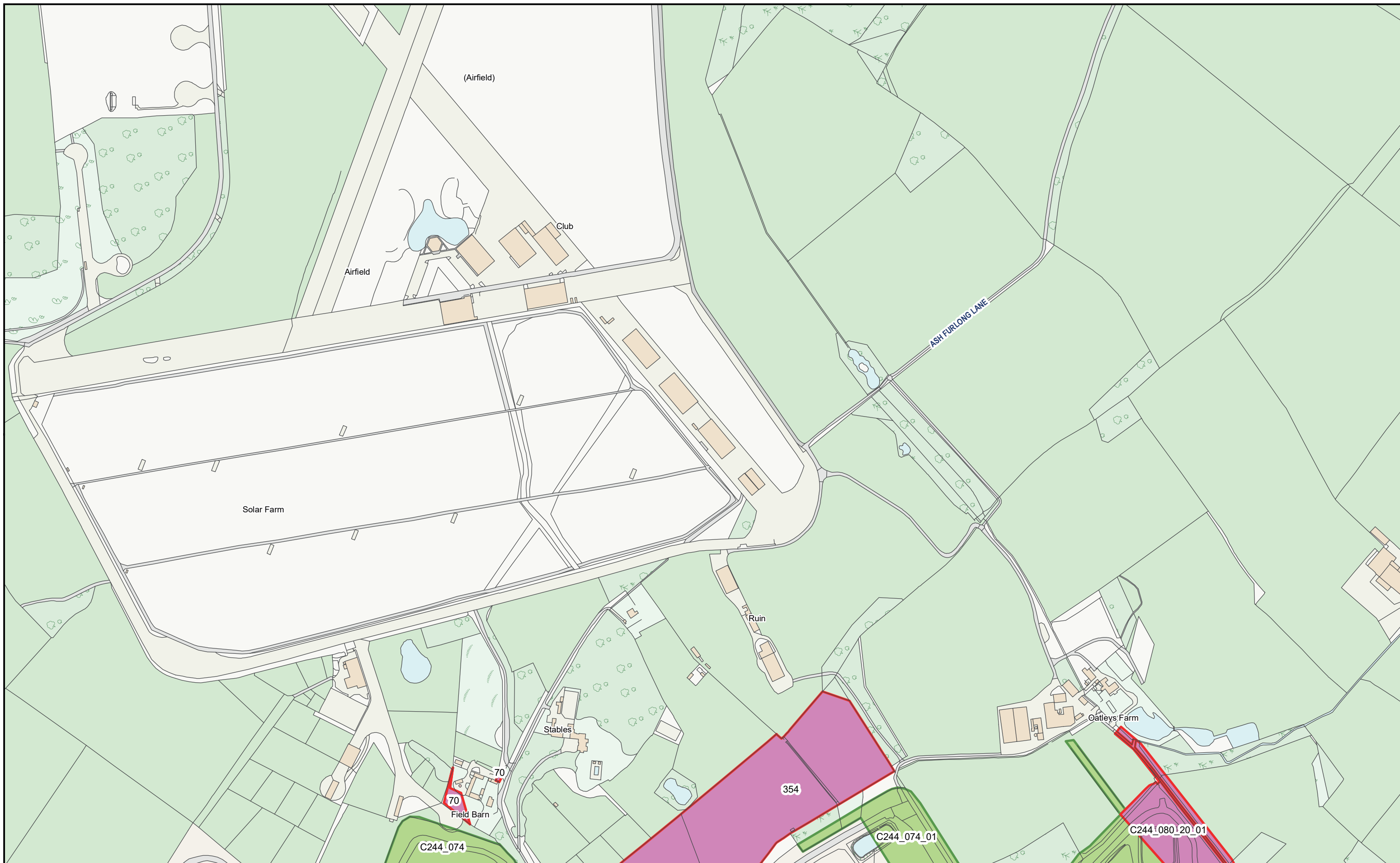
Scale at A3: 1:5,000

Registered in England. Registration number 06791686.  
Registered office: 2 Snowhill, Queensway, Birmingham B4 6GA.

**Doc Number:** PH1-HS2-LP-MAP-000-000085-P03

**Date:** 15/12/23

MANCHESTER LEEDS  
BIRMINGHAM LONDON



HS2 Ltd accept no responsibility for any circumstances, which arise from the reproduction of this map after alteration, amendment or abbreviation or if it issued in part or issued incomplete in any way.

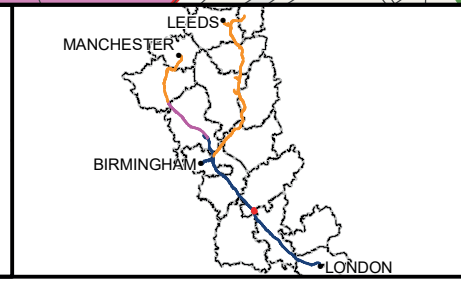
© Crown copyright and database rights 2023  
OS 100049190

Information produced by HM Land Registry. Crown copyright and database rights 2023

The polygons (including the associated geometry, namely x, y co-ordinates) and UPRNs are subject to Crown and GeoPlace LLP copyright and database rights 2023  
Ordnance Survey 100026316.

**Legend**

- Acquired Land (Freehold and leasehold)
- Temporary Possession Land S15/S16



High Speed Two  
Phase One/ Phase 2A  
Injunction Mapping

Map Number:  
68-R1

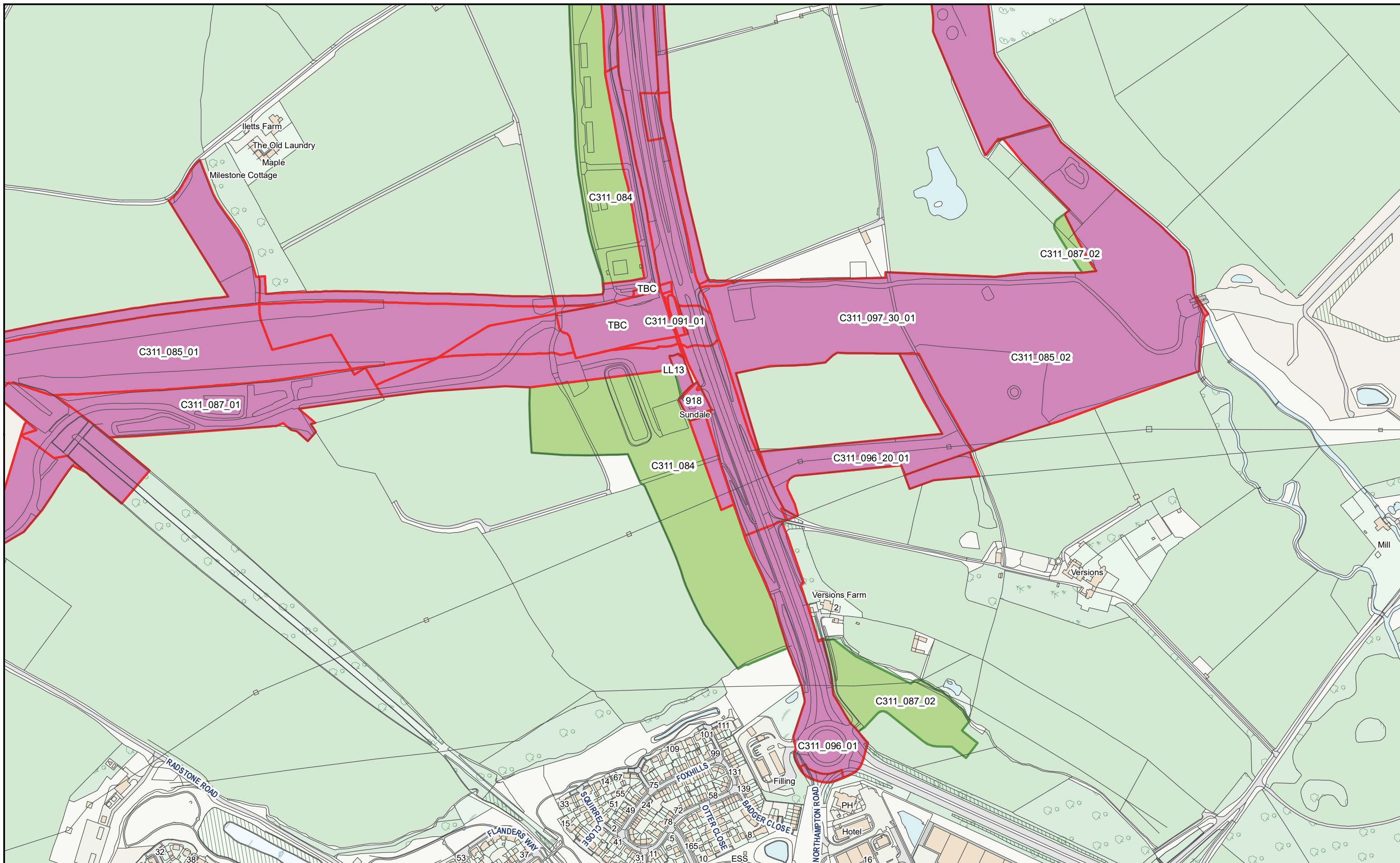
Page 105 of 283  
*Internal*

**HS2**

Scale at A3: 1:5,000

Registered in England. Registration number 06791686.  
Registered office: 2 Snowhill, Queensway, Birmingham B4 6GA.

**Doc Number:** PH1-HS2-LP-MAP-000-000085-P03 **Date:** 15/12/23



HS2 Ltd accept no responsibility for any circumstances, which arise from the reproduction of this map after alteration, amendment or abbreviation or if it issued in part or issued incomplete in any way.

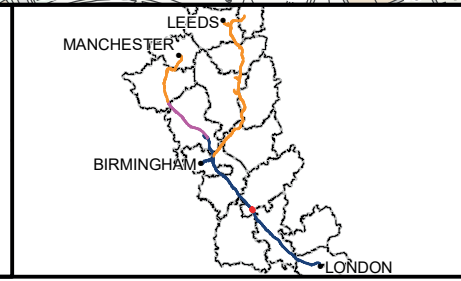
© Crown copyright and database rights 2023  
OS 100049190

Information produced by HM Land Registry. Crown copyright and database rights 2023

The polygons (including the associated geometry, namely x, y co-ordinates) and UPRNs are subject to Crown and GeoPlace LLP copyright and database rights 2023  
Ordnance Survey 100026316.

**Legend**

- Acquired Land (Freehold and leasehold)
- Temporary Possession Land S15/S16



High Speed Two  
Phase One/ Phase 2A  
Injunction Mapping

Map Number:  
69

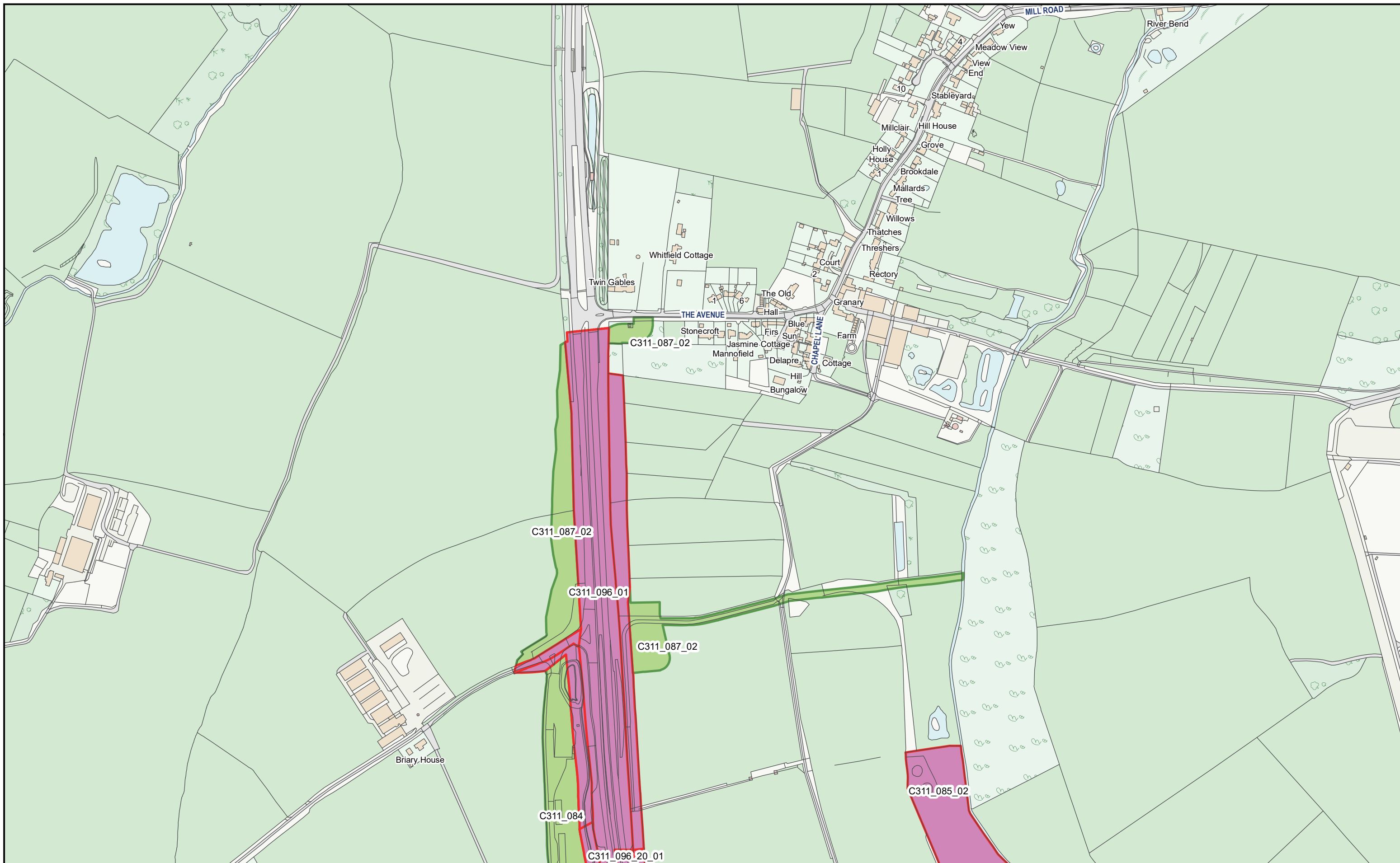
Page 106 of 283  
*Internal*

**HS2**

Registered in England. Registration number 06791686.  
Registered office: 2 Snowhill, Queensway, Birmingham B4 6GA.

Scale at A3: 1:5,000

**Doc Number:** PH1-HS2-LP-MAP-000-000085-P03 **Date:** 15/12/23



HS2 Ltd accept no responsibility for any circumstances, which arise from the reproduction of this map after alteration, amendment or abbreviation or if it issued in part or issued incomplete in any way.

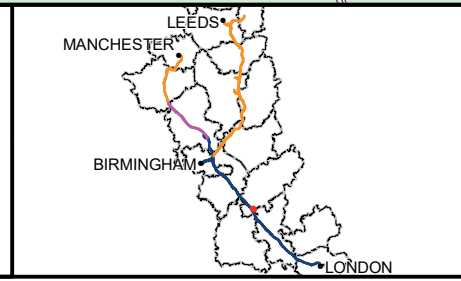
© Crown copyright and database rights 2023  
OS 100049190

Information produced by HM Land Registry. Crown copyright and database rights 2023

The polygons (including the associated geometry, namely x, y co-ordinates) and UPRNs are subject to Crown and GeoPlace LLP copyright and database rights 2023  
Ordnance Survey 100026316.

**Legend**

- Acquired Land (Freehold and leasehold)
- Temporary Possession Land S15/S16



High Speed Two  
Phase One/ Phase 2A  
Injunction Mapping

Map Number:  
69-R1

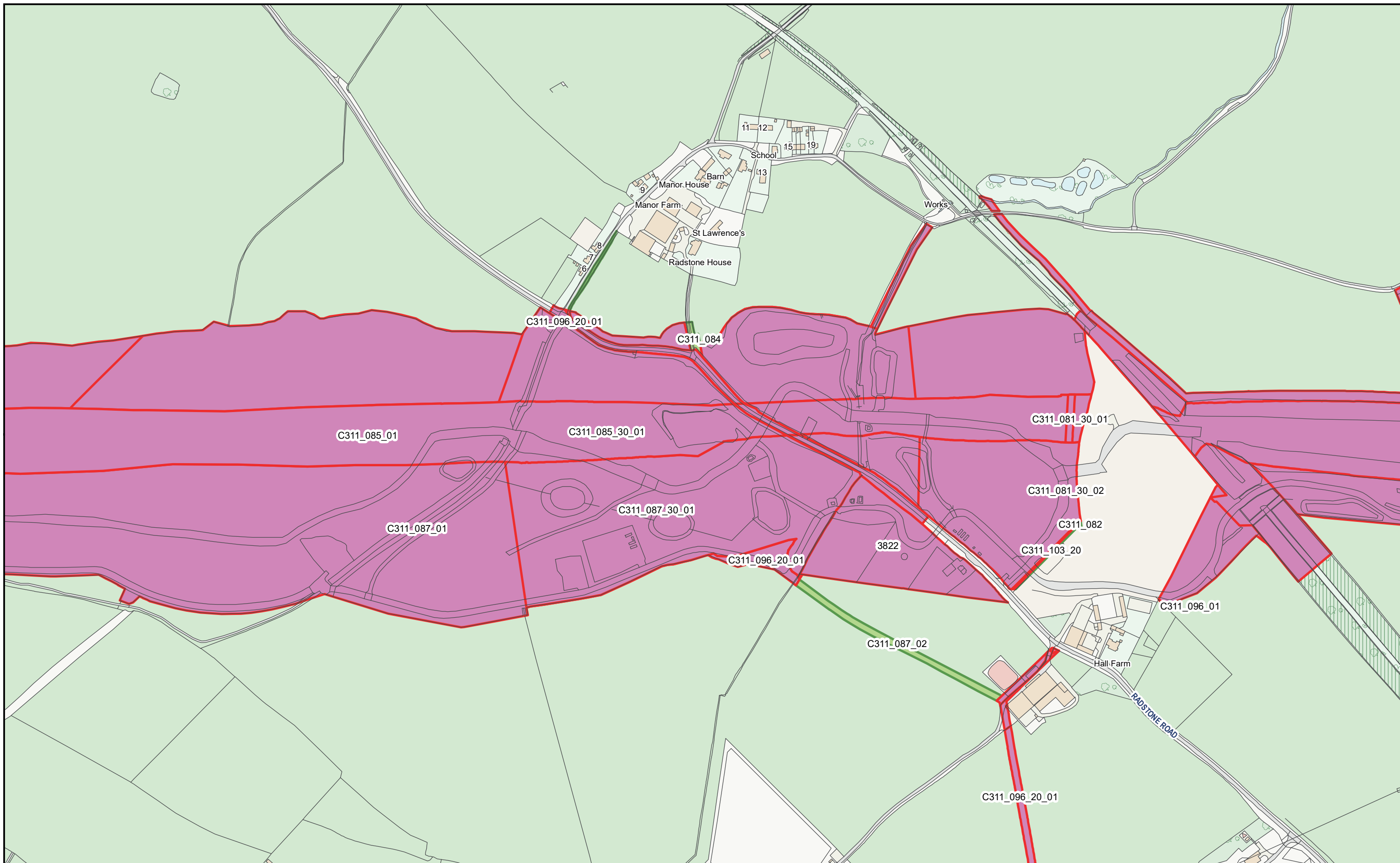
Page 107 of 283  
*Internal*

**HS2**

Registered in England. Registration number 06791686.  
Registered office: 2 Snowhill, Queensway, Birmingham B4 6GA.

Scale at A3: 1:5,000

**Doc Number:** PH1-HS2-LP-MAP-000-000085-P03 **Date:** 15/12/23



HS2 Ltd accept no responsibility for any circumstances, which arise from the reproduction of this map after alteration, amendment or abbreviation or if it issued in part or issued incomplete in any way.

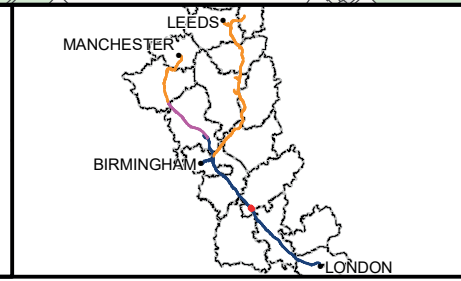
© Crown copyright and database rights 2023  
OS 100049190

Information produced by HM Land Registry. Crown copyright and database rights 2023

The polygons (including the associated geometry, namely x, y co-ordinates) and UPRNs are subject to Crown and GeoPlace LLP copyright and database rights 2023  
Ordnance Survey 100026316.

**Legend**

- Acquired Land (Freehold and leasehold)
- Temporary Possession Land S15/S16



High Speed Two  
Phase One/ Phase 2A  
Injunction Mapping

Map Number:  
70

Page 108 of 283  
*Internal*

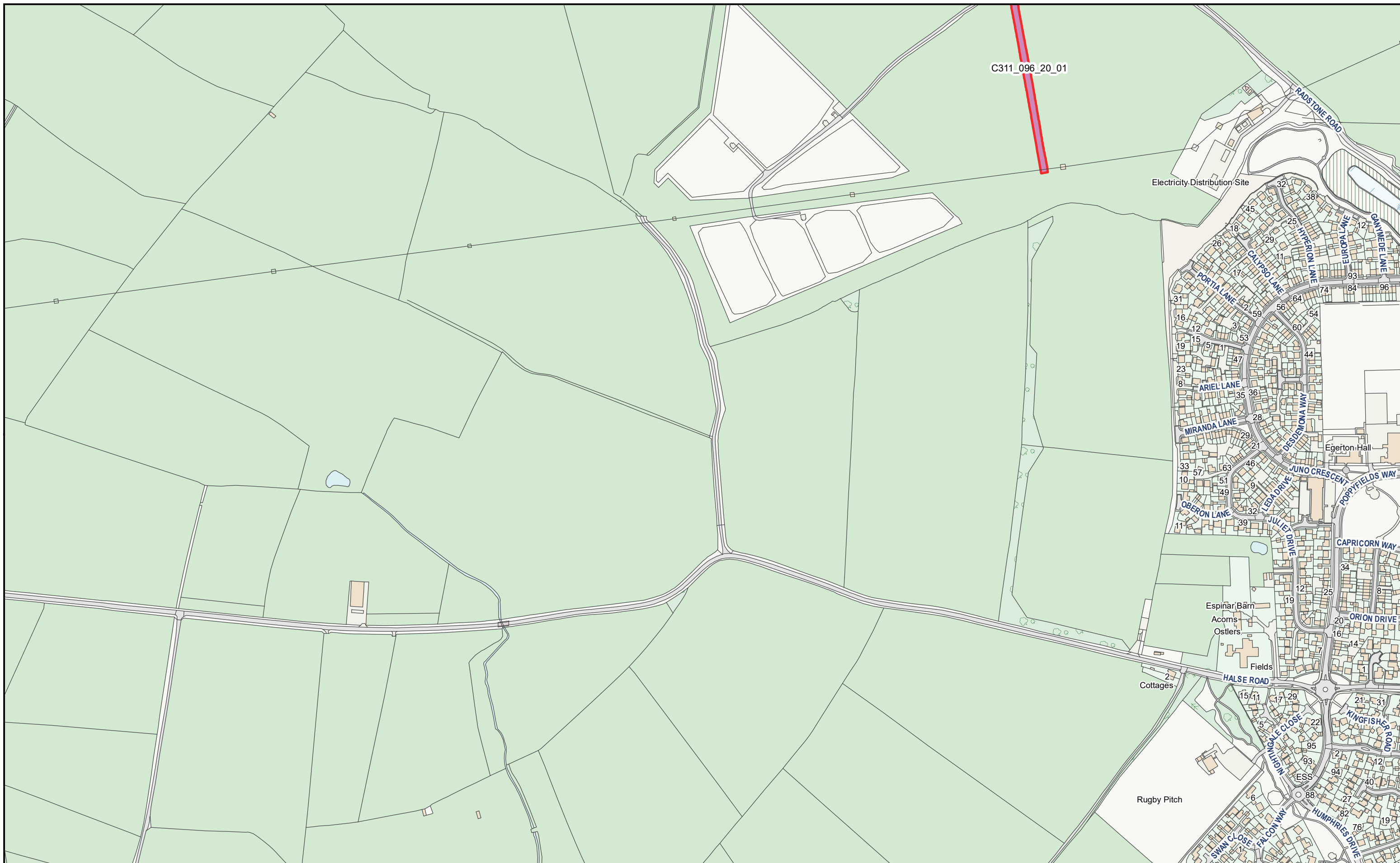
**HS2**

Registered in England. Registration number 06791686.  
Registered office: 2 Snowhill, Queensway, Birmingham B4 6GA.

Scale at A3: 1:5,000

0 50 100 150  
Metres

**Doc Number:** PH1-HS2-LP-MAP-000-000085-P03 **Date:** 15/12/23



HS2 Ltd accept no responsibility for any circumstances, which arise from the reproduction of this map after alteration, amendment or abbreviation or if it issued in part or issued incomplete in any way.

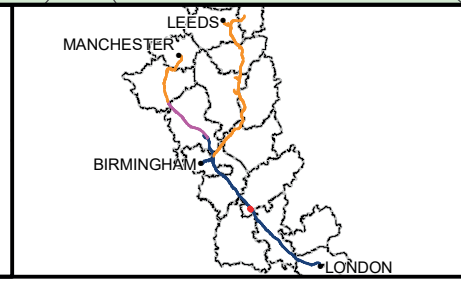
© Crown copyright and database rights 2023  
OS 100049190

Information produced by HM Land Registry. Crown copyright and database rights 2023

The polygons (including the associated geometry, namely x, y co-ordinates) and UPRNs are subject to Crown and GeoPlace LLP copyright and database rights 2023  
Ordnance Survey 100026316.

**Legend**

- Acquired Land (Freehold and leasehold)
- Temporary Possession Land S15/S16



High Speed Two  
Phase One/ Phase 2A  
Injunction Mapping

Map Number:  
70-L1

Page 109 of 283  
*Internal*

**HS2**

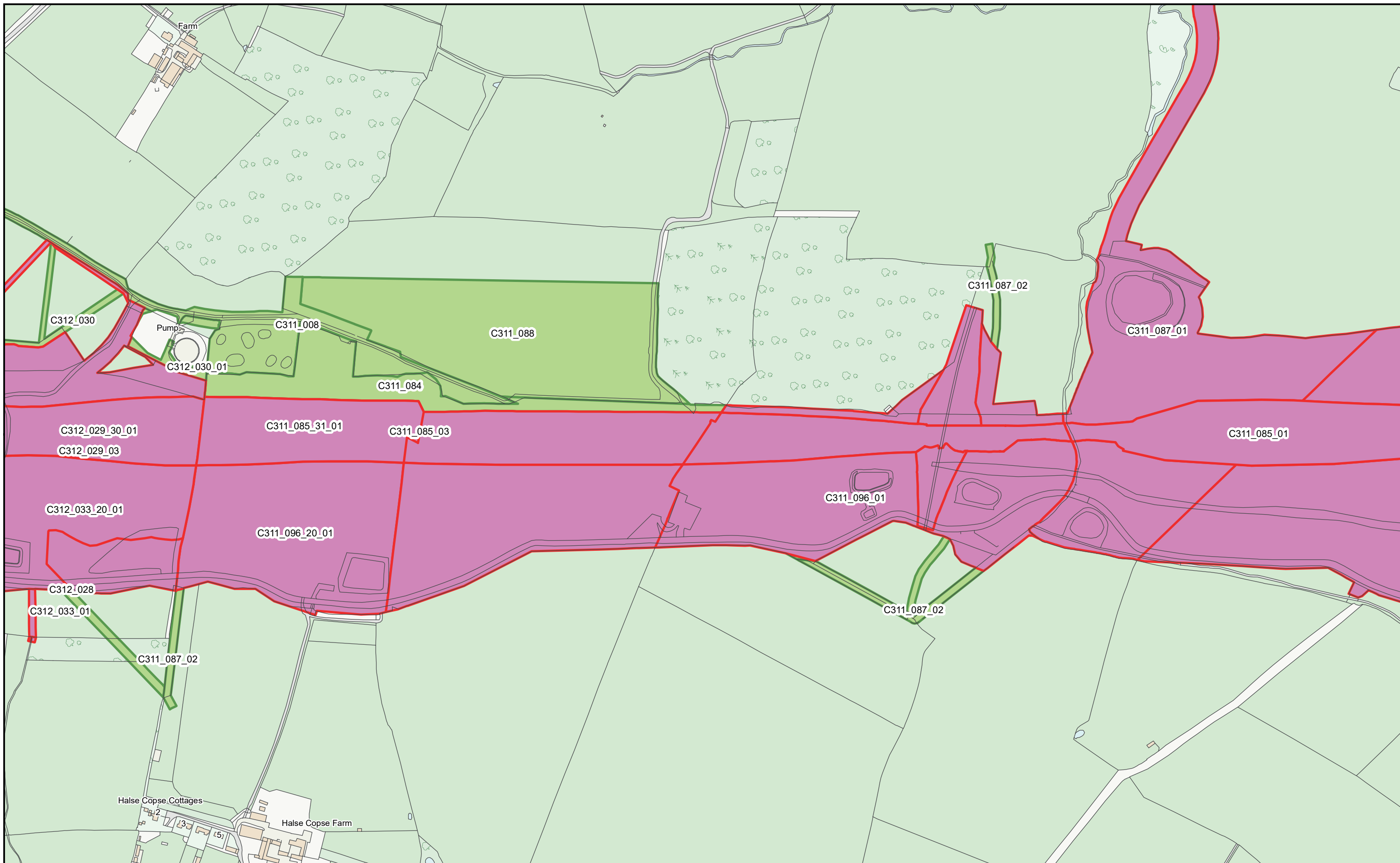
Scale at A3: 1:5,000

Registered in England. Registration number 06791686.  
Registered office: 2 Snowhill, Queensway, Birmingham B4 6GA.

Doc Number: PH1-HS2-LP-MAP-000-000085-P03

Date: 15/12/23





HS2 Ltd accept no responsibility for any circumstances, which arise from the reproduction of this map after alteration, amendment or abbreviation or if it issued in part or issued incomplete in any way.


© Crown copyright and database rights 2023  
OS 100049190

Information produced by HM Land Registry. Crown copyright and database rights 2023

The polygons (including the associated geometry, namely x, y co-ordinates) and UPRNs are subject to Crown and GeoPlace LLP copyright and database rights 2023  
Ordnance Survey 100026316.

**Legend**

- Acquired Land (Freehold and leasehold)
- Temporary Possession Land S15/S16



High Speed Two  
Phase One/ Phase 2A  
Injunction Mapping

Map Number:  
71

Page 110 of 283  
*Internal*

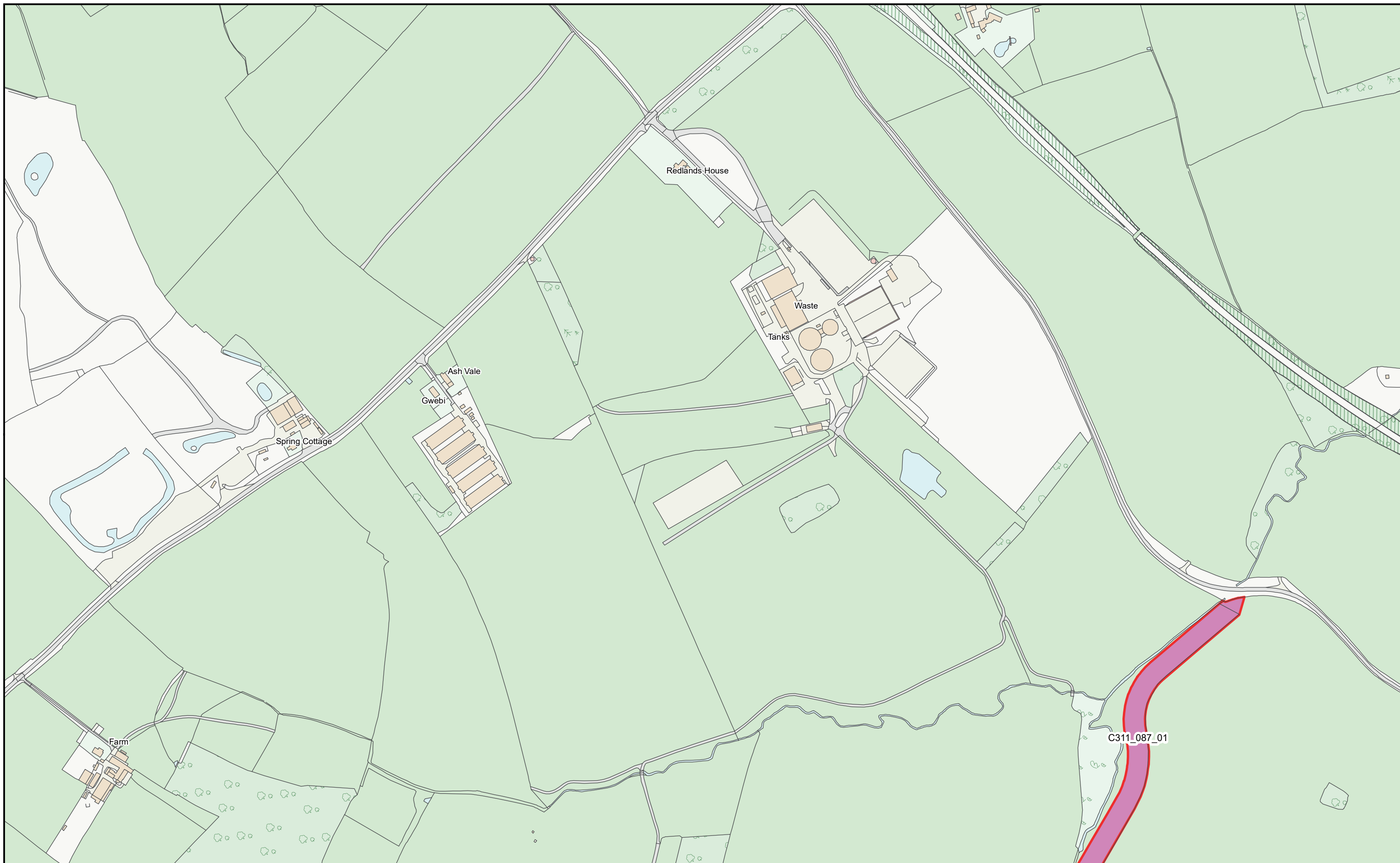
**HS2**

Scale at A3: 1:5,000

Registered in England. Registration number 06791686.  
Registered office: 2 Snowhill, Queensway, Birmingham B4 6GA.

**Doc Number:** PH1-HS2-LP-MAP-000-000085-P03

**Date:** 15/12/23



HS2 Ltd accept no responsibility for any circumstances, which arise from the reproduction of this map after alteration, amendment or abbreviation or if it issued in part or issued incomplete in any way.

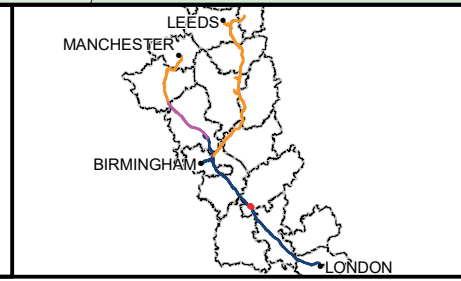
© Crown copyright and database rights 2023  
OS 100049190

Information produced by HM Land Registry. Crown copyright and database rights 2023

The polygons (including the associated geometry, namely x, y co-ordinates) and UPRNs are subject to Crown and GeoPlace LLP copyright and database rights 2023  
Ordnance Survey 100026316.

**Legend**

- Acquired Land (Freehold and leasehold)
- Temporary Possession Land S15/S16



High Speed Two  
Phase One/ Phase 2A  
Injunction Mapping

Map Number:  
71-R1

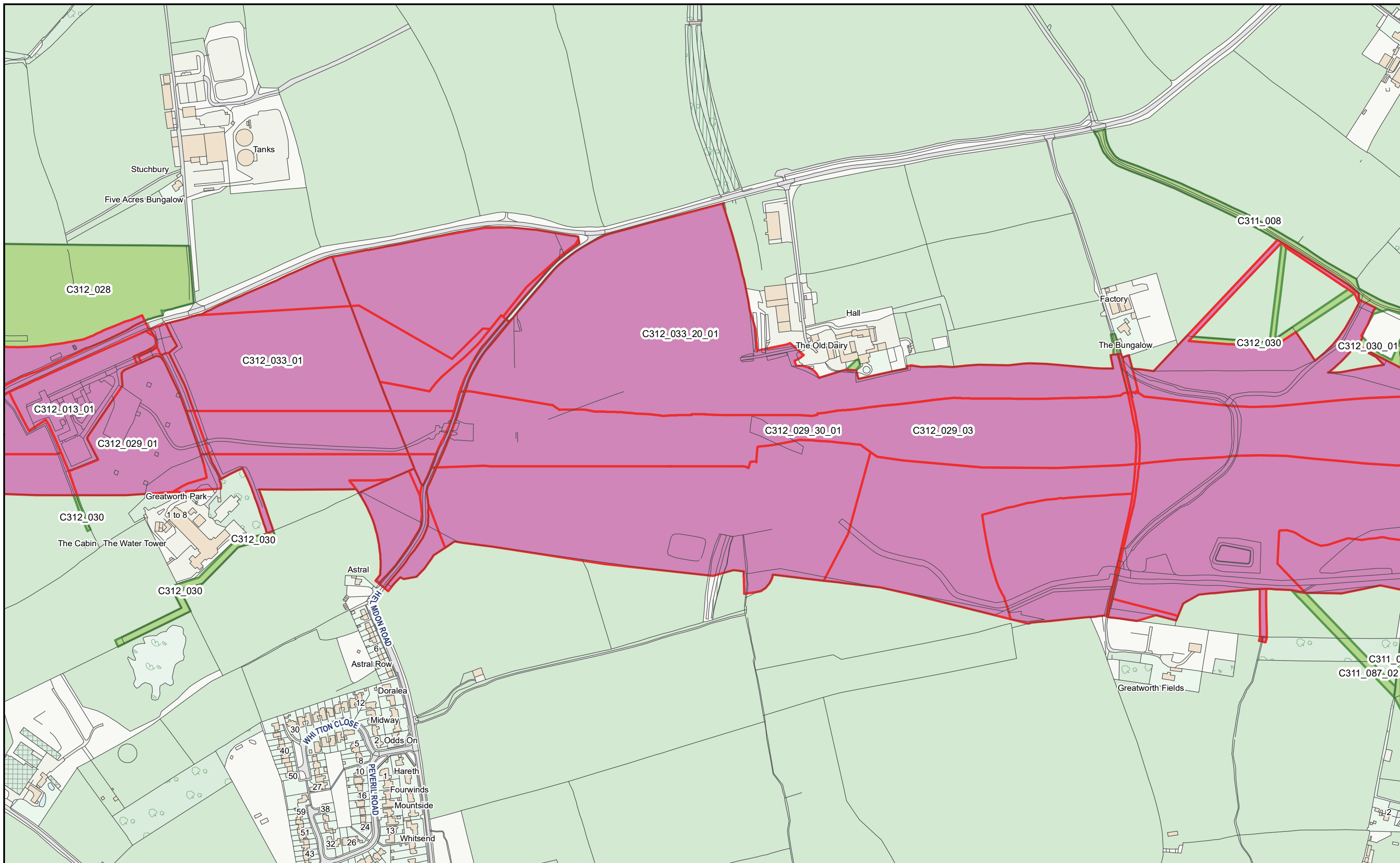
Page 111 of 283  
*Internal*

**HS2**

Registered in England. Registration number 06791686.  
Registered office: 2 Snowhill, Queensway, Birmingham B4 6GA.

Scale at A3: 1:5,000

**Doc Number:** PH1-HS2-LP-MAP-000-000085-P03 **Date:** 15/12/23



HS2 Ltd accept no responsibility for any circumstances, which arise from the reproduction of this map after alteration, amendment or abbreviation or if it issued in part or issued incomplete in any way.


© Crown copyright and database rights 2023  
OS 100049190

Information produced by HM Land Registry. Crown copyright and database rights 2023

The polygons (including the associated geometry, namely x, y co-ordinates) and UPRNs are subject to Crown and GeoPlace LLP copyright and database rights 2023  
Ordnance Survey 100026316.

**Legend**

- Acquired Land (Freehold and leasehold)
- Temporary Possession Land S15/S16



High Speed Two  
Phase One/ Phase 2A  
Injunction Mapping

Map Number:  
72

Page 112 of 283  
*Internal*

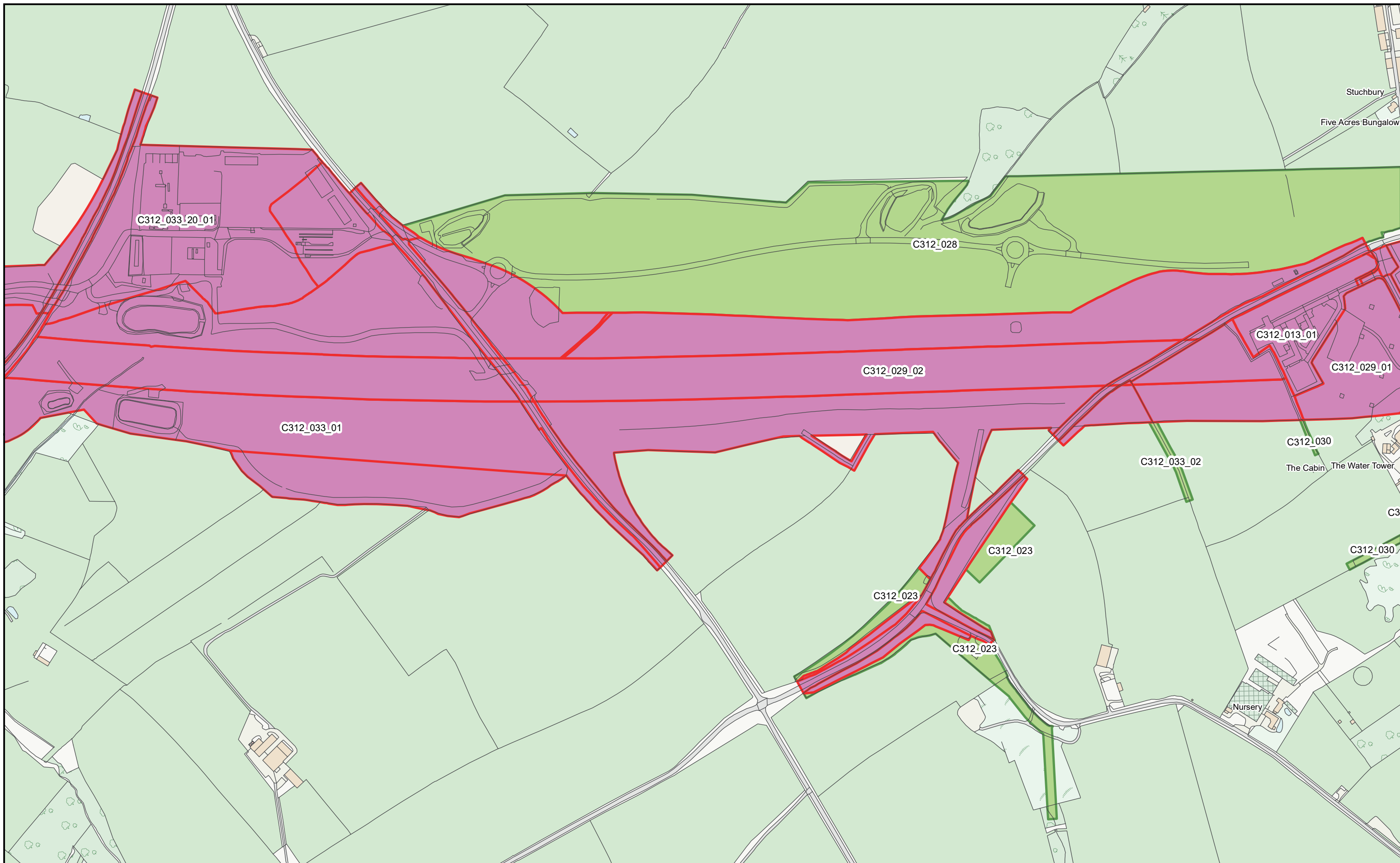
**HS2**

Scale at A3: 1:5,000

Registered in England. Registration number 06791686.  
Registered office: 2 Snowhill, Queensway, Birmingham B4 6GA.

**Doc Number:** PH1-HS2-LP-MAP-000-000085-P03

**Date:** 15/12/23



HS2 Ltd accept no responsibility for any circumstances, which arise from the reproduction of this map after alteration, amendment or abbreviation or if it issued in part or issued incomplete in any way.

© Crown copyright and database rights 2023  
OS 100049190

Information produced by HM Land Registry. Crown copyright and database rights 2023

The polygons (including the associated geometry, namely x, y co-ordinates) and UPRNs are subject to Crown and GeoPlace LLP copyright and database rights 2023  
Ordnance Survey 100026316.

**Legend**

- Acquired Land (Freehold and leasehold)
- Temporary Possession Land S15/S16



High Speed Two  
Phase One/ Phase 2A  
Injunction Mapping

Map Number:  
73

Page 113 of 283  
*Internal*

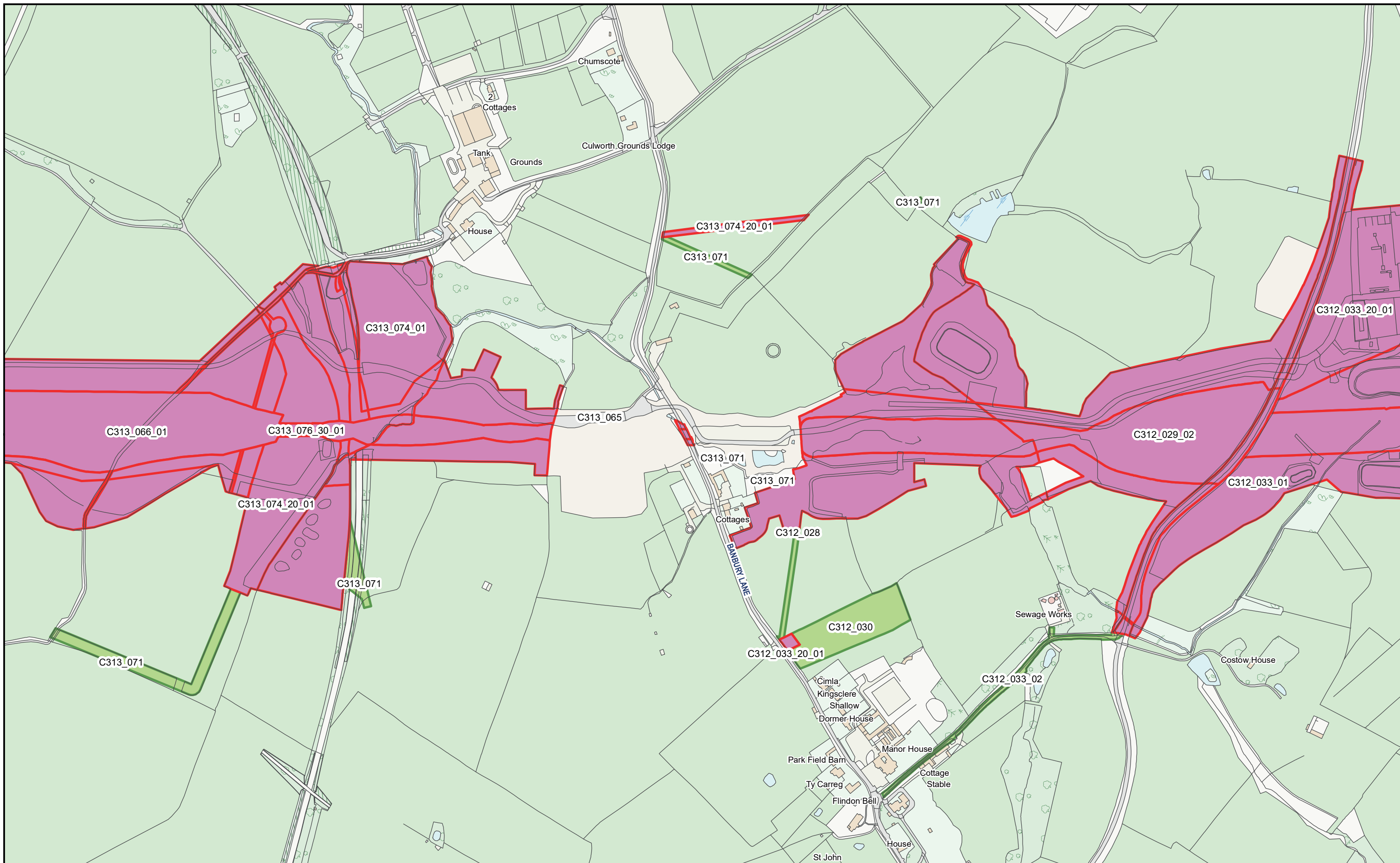
**HS2**

Registered in England. Registration number 06791686.  
Registered office: 2 Snowhill, Queensway, Birmingham B4 6GA.

Scale at A3: 1:5,000

**Doc Number:** PH1-HS2-LP-MAP-000-000085-P03

**Date:** 15/12/23



HS2 Ltd accept no responsibility for any circumstances, which arise from the reproduction of this map after alteration, amendment or abbreviation or if it issued in part or issued incomplete in any way.


© Crown copyright and database rights 2023  
OS 100049190

Information produced by HM Land Registry. Crown copyright and database rights 2023

The polygons (including the associated geometry, namely x, y co-ordinates) and UPRNs are subject to Crown and GeoPlace LLP copyright and database rights 2023  
Ordnance Survey 100026316.

**Legend**

- Acquired Land (Freehold and leasehold)
- Temporary Possession Land S15/S16



High Speed Two  
Phase One/ Phase 2A  
Injunction Mapping

Map Number:  
74

Page 114 of 283  
*Internal*

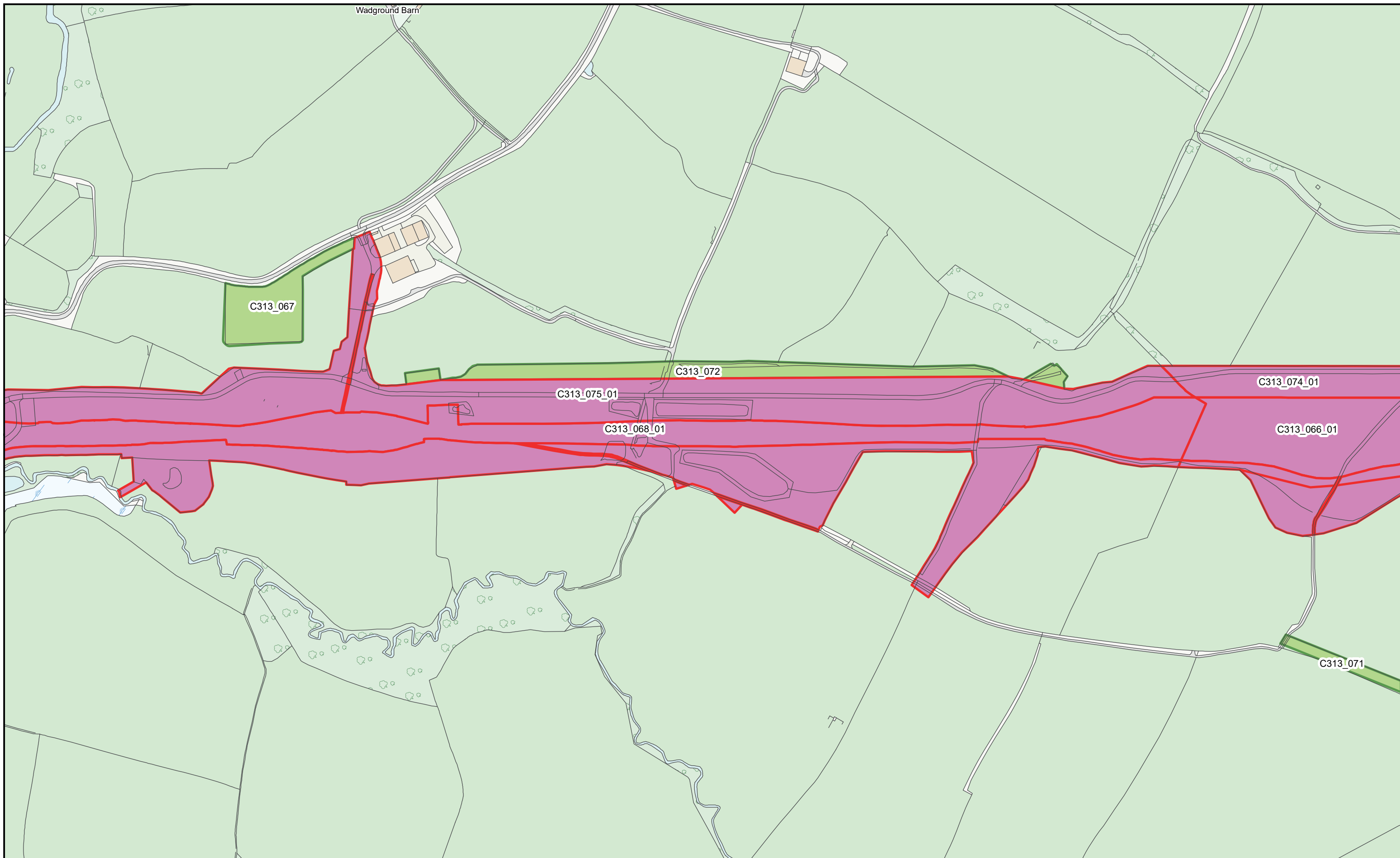
**HS2**

Registered in England. Registration number 06791686.  
Registered office: 2 Snowhill, Queensway, Birmingham B4 6GA.

Scale at A3: 1:5,000

**Doc Number:** PH1-HS2-LP-MAP-000-000085-P03

**Date:** 15/12/23



HS2 Ltd accept no responsibility for any circumstances, which arise from the reproduction of this map after alteration, amendment or abbreviation or if it issued in part or issued incomplete in any way.

© Crown copyright and database rights 2023  
OS 100049190

Information produced by HM Land Registry. Crown copyright and database rights 2023

The polygons (including the associated geometry, namely x, y co-ordinates) and UPRNs are subject to Crown and GeoPlace LLP copyright and database rights 2023  
Ordnance Survey 100026316.

**Legend**

- Acquired Land (Freehold and leasehold)
- Temporary Possession Land S15/S16



High Speed Two  
Phase One/ Phase 2A  
Injunction Mapping


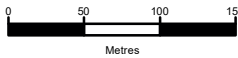
Map Number:  
75

Page 115 of 283  
*Internal*

**HS2**

Registered in England. Registration number 06791686.  
Registered office: 2 Snowhill, Queensway, Birmingham B4 6GA.

Scale at A3: 1:5,000

Doc Number: PH1-HS2-LP-MAP-000-000085-P03

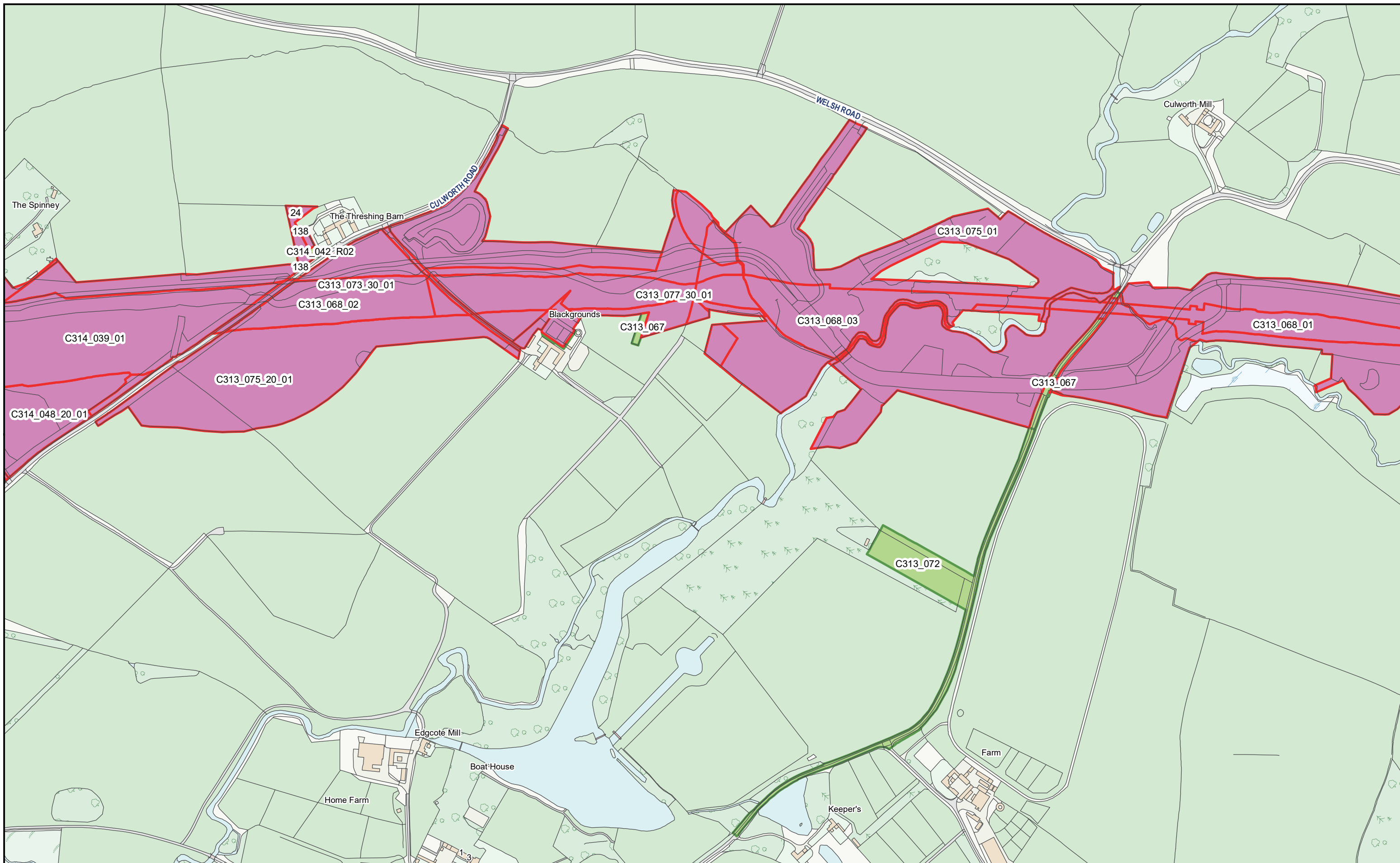
Date: 15/12/23

MANCHESTER

LEEDS

BIRMINGHAM

LONDON



HS2 Ltd accept no responsibility for any circumstances, which arise from the reproduction of this map after alteration, amendment or abbreviation or if it issued in part or issued incomplete in any way.

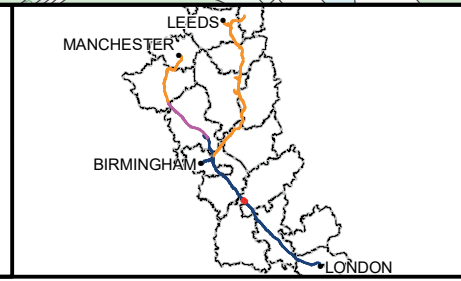
© Crown copyright and database rights 2023  
OS 100049190

Information produced by HM Land Registry. Crown copyright and database rights 2023

The polygons (including the associated geometry, namely x, y co-ordinates) and UPRNs are subject to Crown and GeoPlace LLP copyright and database rights 2023  
Ordnance Survey 100026316.

**Legend**

- Acquired Land (Freehold and leasehold)
- Temporary Possession Land S15/S16



High Speed Two  
Phase One/ Phase 2A  
Injunction Mapping

Map Number:  
76

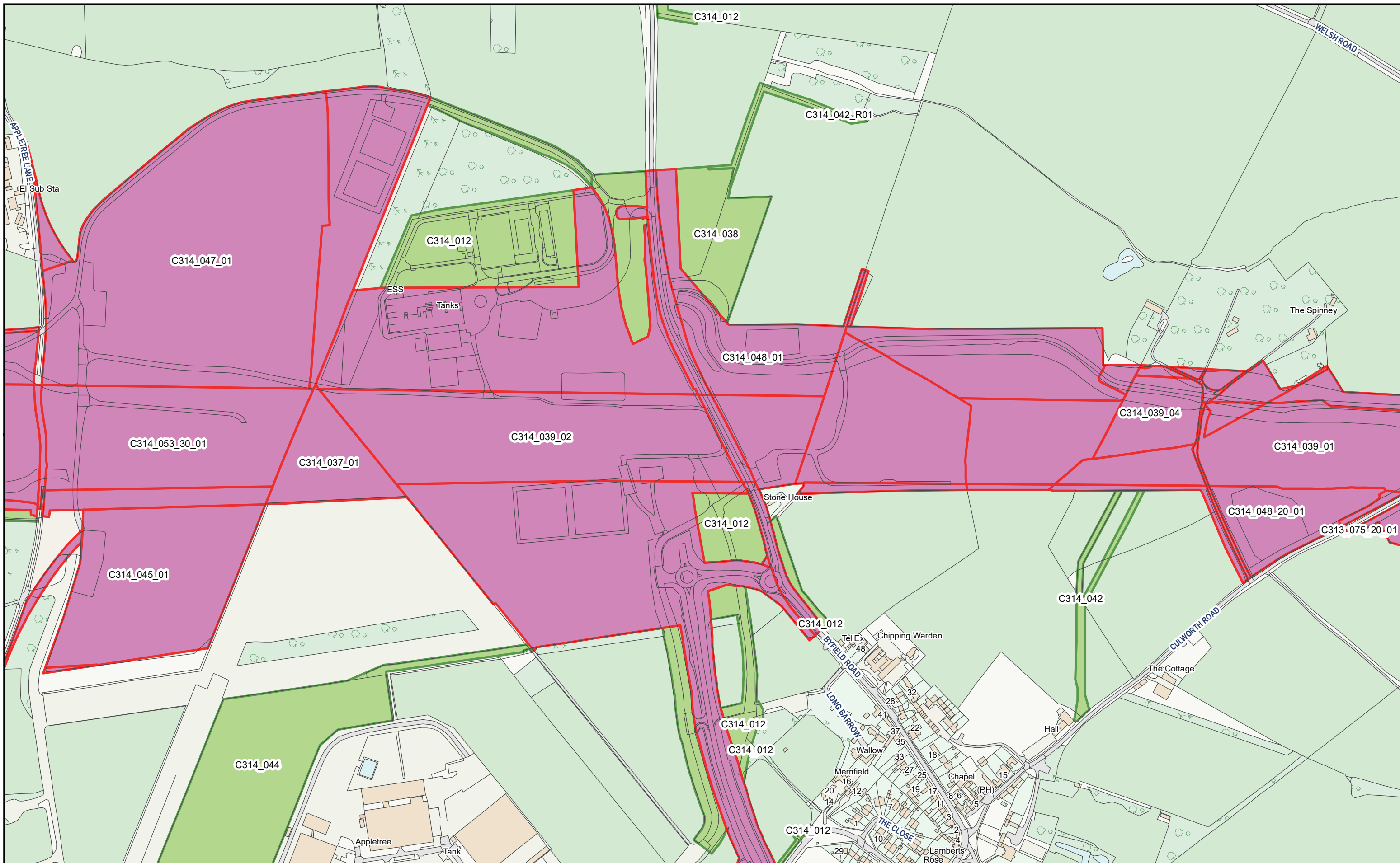
Page 116 of 283  
*Internal*

**HS2**

Registered in England. Registration number 06791686.  
Registered office: 2 Snowhill, Queensway, Birmingham B4 6GA.

Scale at A3: 1:5,000

**Doc Number:** PH1-HS2-LP-MAP-000-000085-P03 **Date:** 15/12/23



HS2 Ltd accept no responsibility for any circumstances, which arise from the reproduction of this map after alteration, amendment or abbreviation or if it issued in part or issued incomplete in any way.

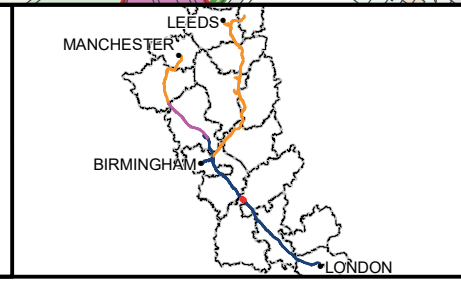
© Crown copyright and database rights 2023  
OS 100049190

Information produced by HM Land Registry. Crown copyright and database rights 2023

The polygons (including the associated geometry, namely x, y co-ordinates) and UPRNs are subject to Crown and GeoPlace LLP copyright and database rights 2023  
Ordnance Survey 100026316.

**Legend**

- Acquired Land (Freehold and leasehold)
- Temporary Possession Land S15/S16



High Speed Two  
Phase One/ Phase 2A  
Injunction Mapping

Map Number:  
77

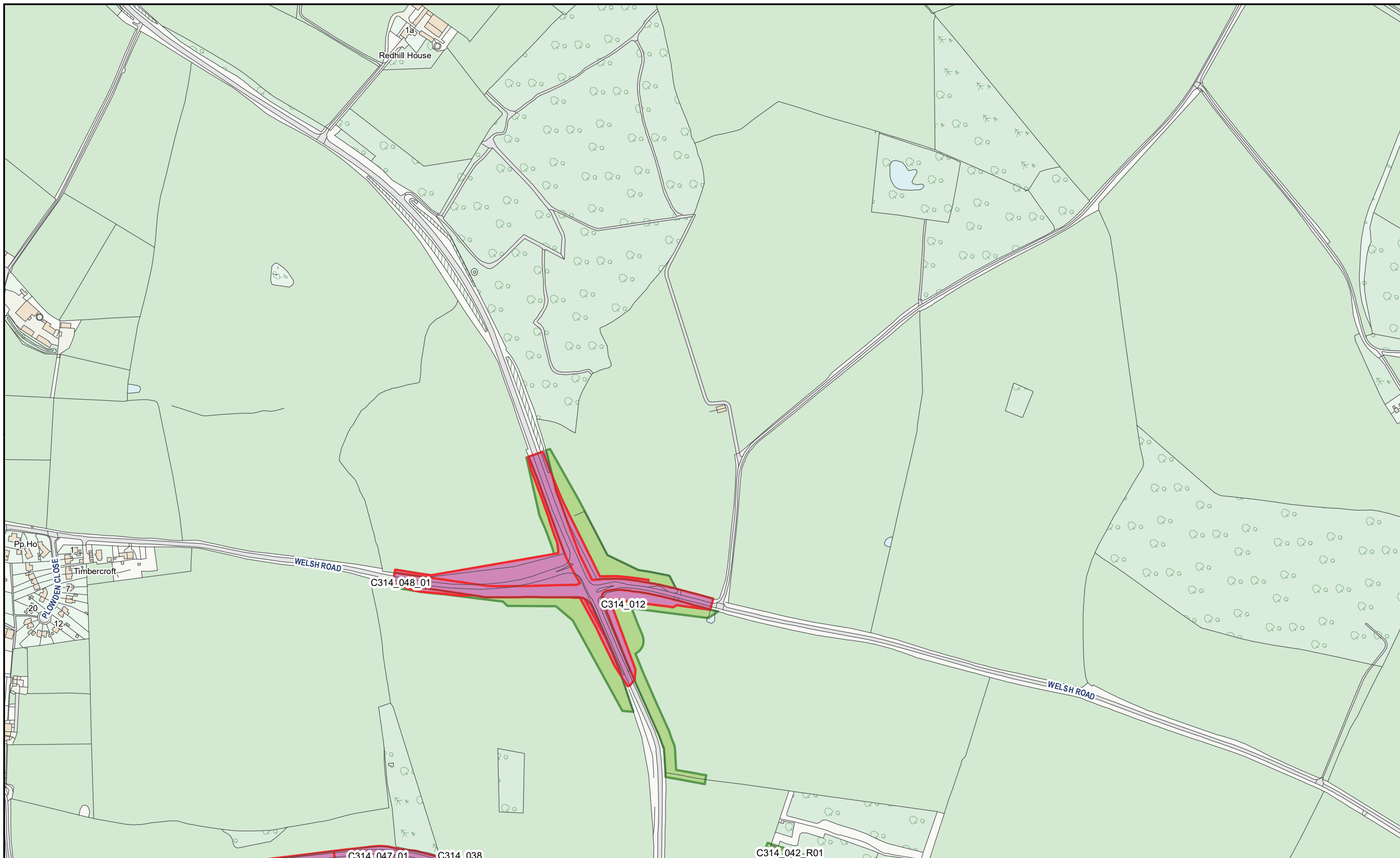
Page 117 of 283  
*Internal*

Scale at A3: 1:5,000

Registered in England. Registration number 06791686.  
Registered office: 2 Snowhill, Queensway, Birmingham B4 6GA.

**Doc Number:** PH1-HS2-LP-MAP-000-000085-P03 **Date:** 15/12/23





HS2 Ltd accept no responsibility for any circumstances, which arise from the reproduction of this map after alteration, amendment or abbreviation or if it issued in part or issued incomplete in any way.

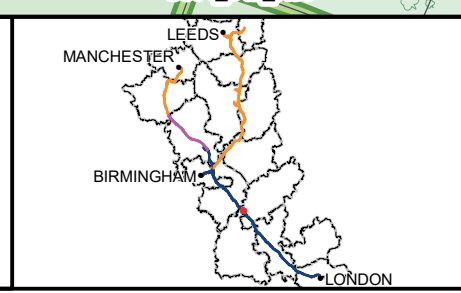
© Crown copyright and database rights 2023  
OS 100049190

Information produced by HM Land Registry. Crown copyright and database rights 2023

The polygons (including the associated geometry, namely x, y co-ordinates) and UPRNs are subject to Crown and GeoPlace LLP copyright and database rights 2023  
Ordnance Survey 100026316.

**Legend**

- Acquired Land (Freehold and leasehold)
- Temporary Possession Land S15/S16



High Speed Two  
Phase One/ Phase 2A  
Injunction Mapping

Map Number:  
77-R1

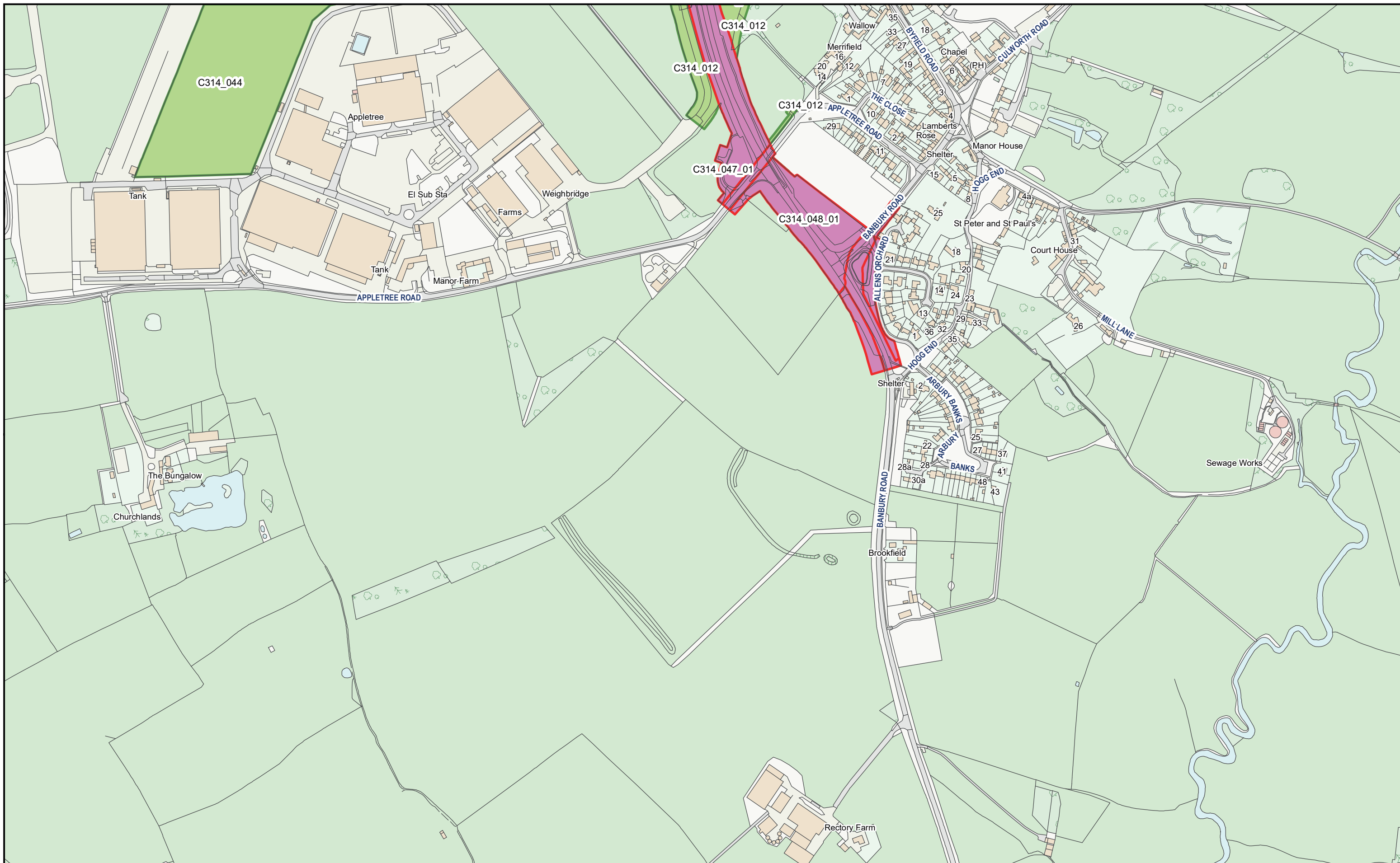
Page 118 of 283  
*Internal*

**HS2**

Scale at A3: 1:5,000

Registered in England. Registration number 06791686.  
Registered office: 2 Snowhill, Queensway, Birmingham B4 6GA.

**Doc Number:** PH1-HS2-LP-MAP-000-000085-P03 **Date:** 15/12/23



HS2 Ltd accept no responsibility for any circumstances, which arise from the reproduction of this map after alteration, amendment or abbreviation or if it issued in part or issued incomplete in any way.

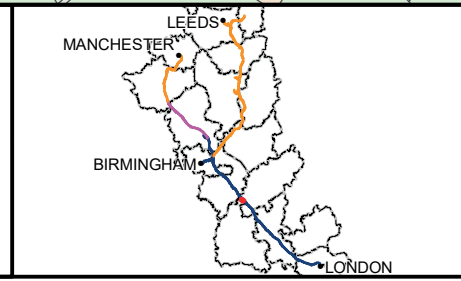
© Crown copyright and database rights 2023  
OS 100049190

Information produced by HM Land Registry. Crown copyright and database rights 2023

The polygons (including the associated geometry, namely x, y co-ordinates) and UPRNs are subject to Crown and GeoPlace LLP copyright and database rights 2023  
Ordnance Survey 100026316.

**Legend**

- Acquired Land (Freehold and leasehold)
- Temporary Possession Land S15/S16



High Speed Two  
Phase One/ Phase 2A  
Injunction Mapping

Map Number:  
77-L1

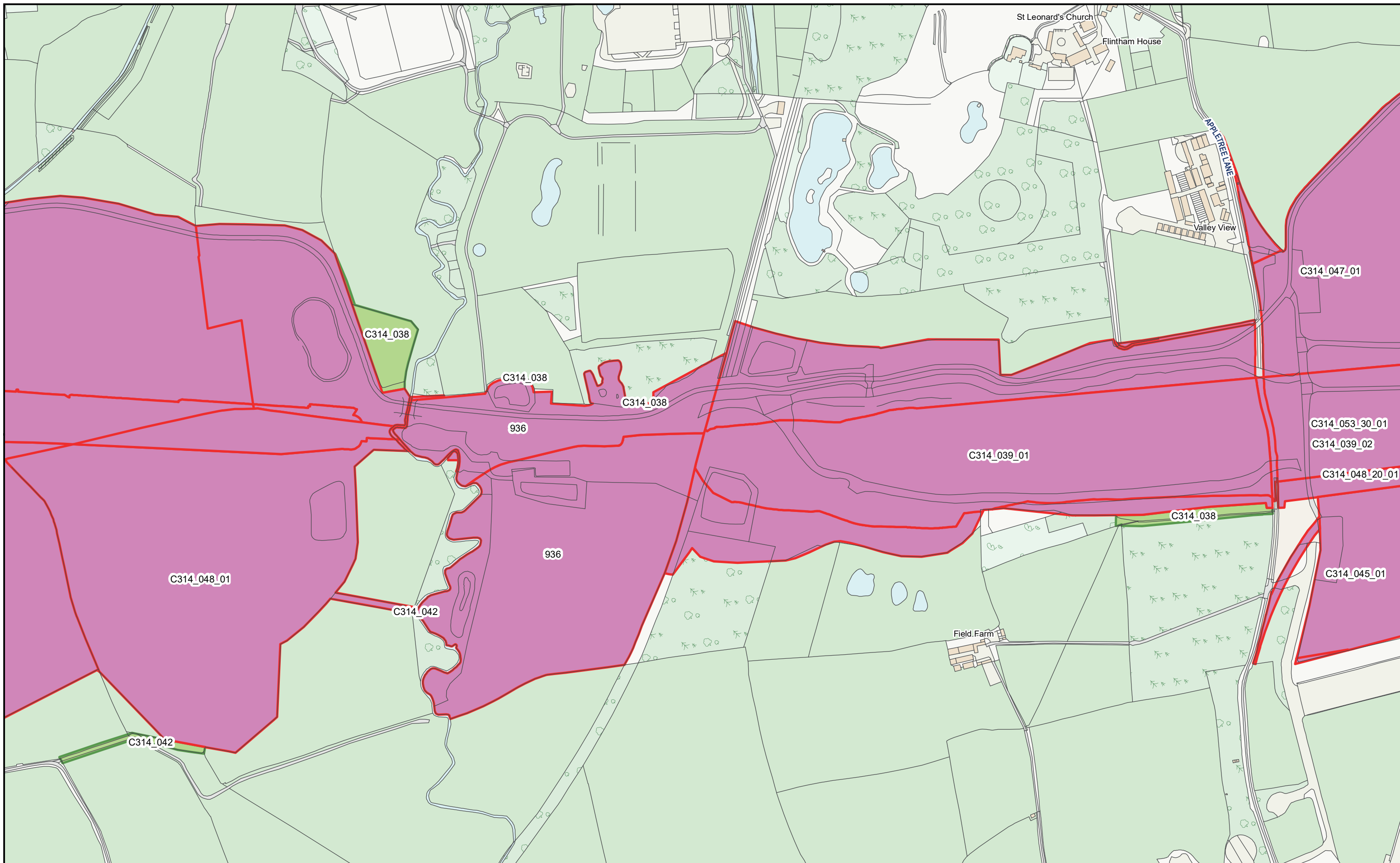
Page 119 of 283  
*Internal*

**HS2**

Registered in England. Registration number 06791686.  
Registered office: 2 Snowhill, Queensway, Birmingham B4 6GA.

Scale at A3: 1:5,000

**Doc Number:** PH1-HS2-LP-MAP-000-000085-P03 **Date:** 15/12/23



HS2 Ltd accept no responsibility for any circumstances, which arise from the reproduction of this map after alteration, amendment or abbreviation or if it issued in part or issued incomplete in any way.


© Crown copyright and database rights 2023  
OS 100049190

Information produced by HM Land Registry. Crown copyright and database rights 2023

The polygons (including the associated geometry, namely x, y co-ordinates) and UPRNs are subject to Crown and GeoPlace LLP copyright and database rights 2023  
Ordnance Survey 100026316.

**Legend**

- Acquired Land (Freehold and leasehold)
- Temporary Possession Land S15/S16



High Speed Two  
Phase One/ Phase 2A  
Injunction Mapping

Map Number:  
78

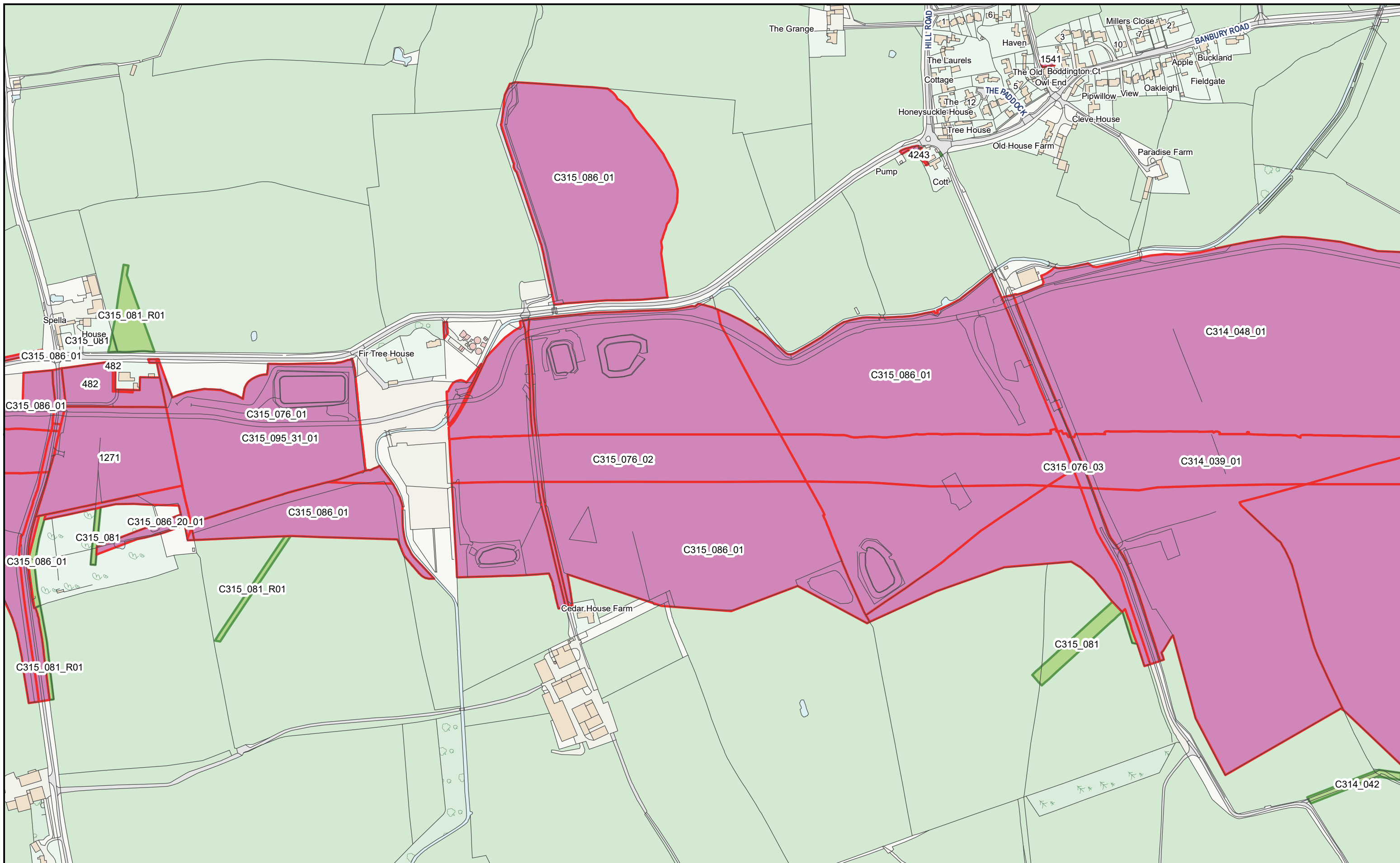
Page 120 of 283  
*Internal*

**HS2**

Registered in England. Registration number 06791686.  
Registered office: 2 Snowhill, Queensway, Birmingham B4 6GA.

Scale at A3: 1:5,000

**Doc Number:** PH1-HS2-LP-MAP-000-000085-P03 **Date:** 15/12/23



HS2 Ltd accept no responsibility for any circumstances, which arise from the reproduction of this map after alteration, amendment or abbreviation or if it issued in part or issued incomplete in any way.

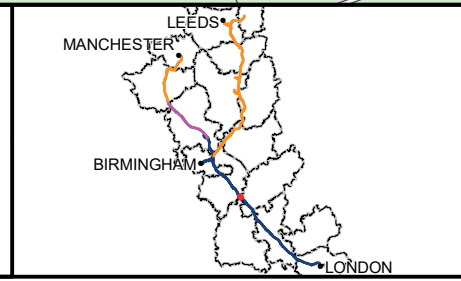
© Crown copyright and database rights 2023  
OS 100049190

Information produced by HM Land Registry. Crown copyright and database rights 2023

The polygons (including the associated geometry, namely x, y co-ordinates) and UPRNs are subject to Crown and GeoPlace LLP copyright and database rights 2023  
Ordnance Survey 100026316.

**Legend**

- Acquired Land (Freehold and leasehold)
- Temporary Possession Land S15/S16



High Speed Two  
Phase One/ Phase 2A  
Injunction Mapping

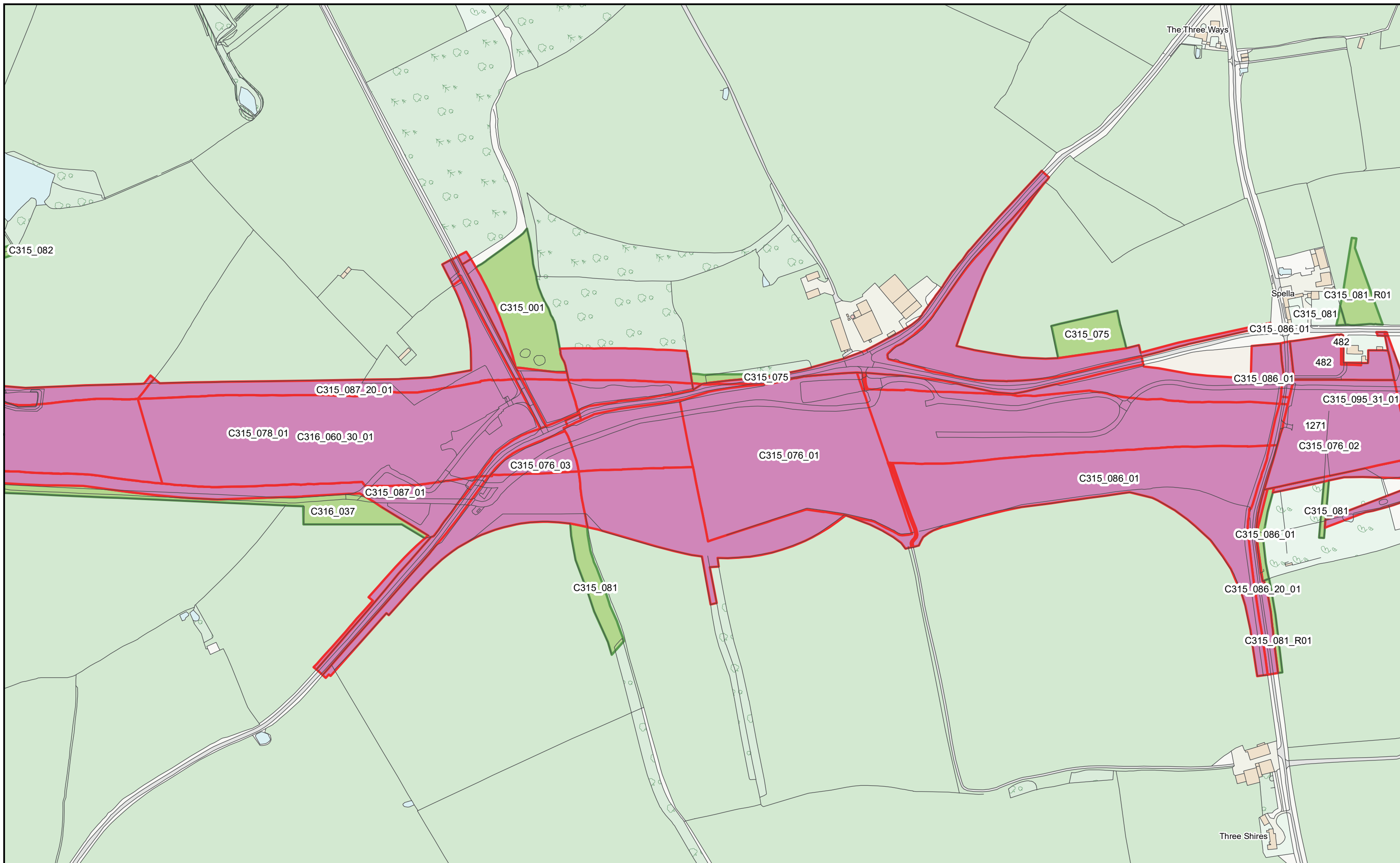
Map Number:  
79

Page 121 of 283  
*Internal*

Scale at A3: 1:5,000

Registered in England. Registration number 06791686.  
Registered office: 2 Snowhill, Queensway, Birmingham B4 6GA.

**Doc Number:** PH1-HS2-LP-MAP-000-000085-P03 **Date:** 15/12/23



HS2 Ltd accept no responsibility for any circumstances, which arise from the reproduction of this map after alteration, amendment or abbreviation or if it issued in part or issued incomplete in any way.

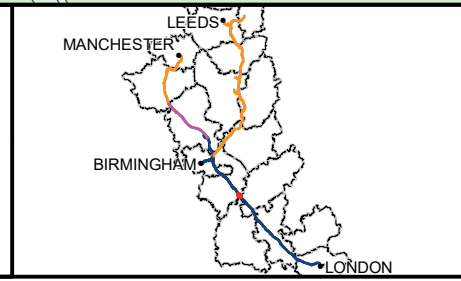
© Crown copyright and database rights 2023  
OS 100049190

Information produced by HM Land Registry. Crown copyright and database rights 2023

The polygons (including the associated geometry, namely x, y co-ordinates) and UPRNs are subject to Crown and GeoPlace LLP copyright and database rights 2023  
Ordnance Survey 100026316.

**Legend**

- Acquired Land (Freehold and leasehold)
- Temporary Possession Land S15/S16



High Speed Two  
Phase One/ Phase 2A  
Injunction Mapping

Map Number:  
80

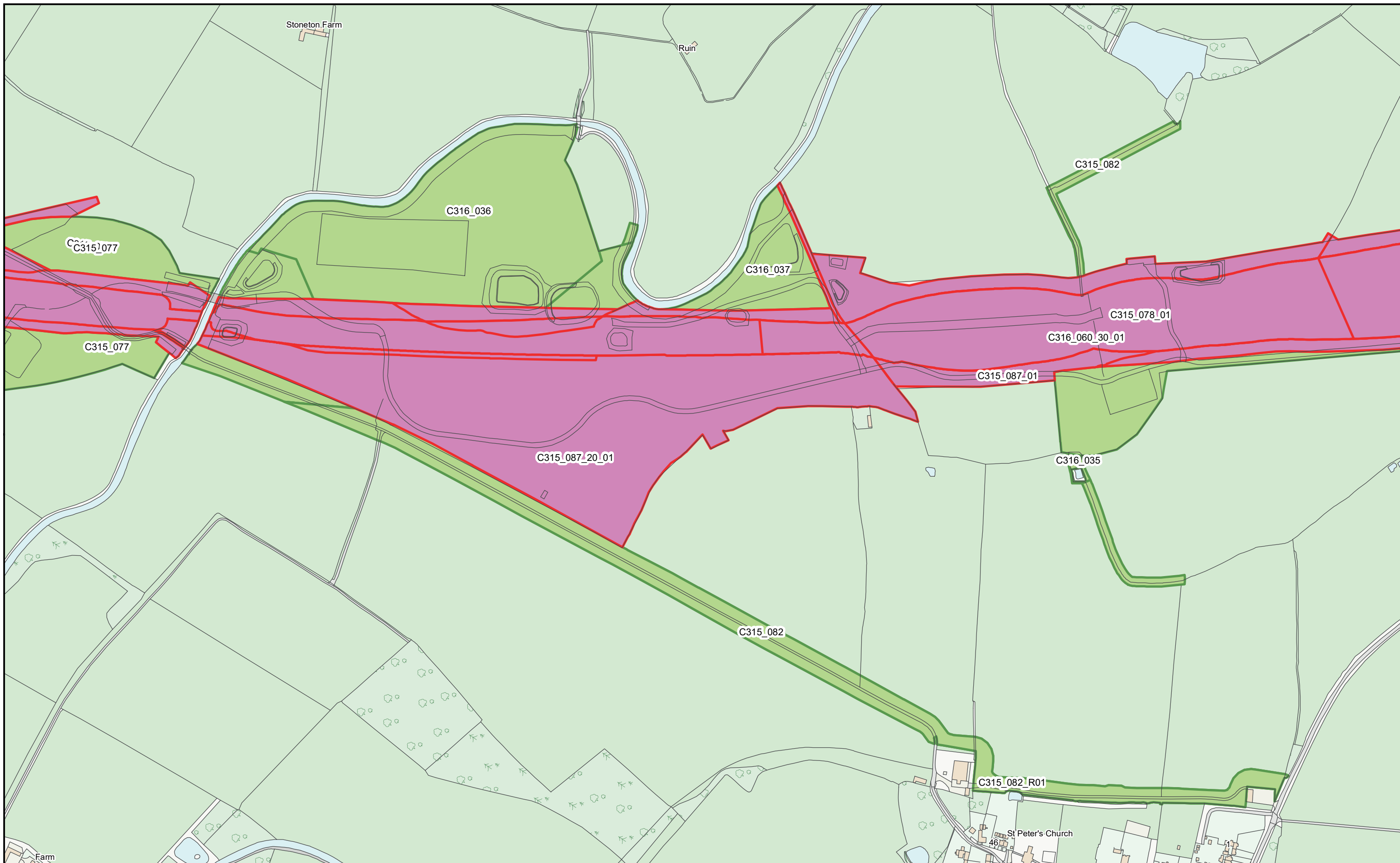
Page 122 of 283  
*Internal*

**HS2**

Scale at A3: 1:5,000

Registered in England. Registration number 06791686.  
Registered office: 2 Snowhill, Queensway, Birmingham B4 6GA.

**Doc Number:** PH1-HS2-LP-MAP-000-000085-P03 **Date:** 15/12/23



HS2 Ltd accept no responsibility for any circumstances, which arise from the reproduction of this map after alteration, amendment or abbreviation or if it issued in part or issued incomplete in any way.


© Crown copyright and database rights 2023  
OS 100049190

Information produced by HM Land Registry. Crown copyright and database rights 2023

The polygons (including the associated geometry, namely x, y co-ordinates) and UPRNs are subject to Crown and GeoPlace LLP copyright and database rights 2023  
Ordnance Survey 100026316.

**Legend**

- Acquired Land (Freehold and leasehold)
- Temporary Possession Land S15/S16



High Speed Two  
Phase One/ Phase 2A  
Injunction Mapping

Map Number:  
81

Page 123 of 283  
*Internal*

**HS2**

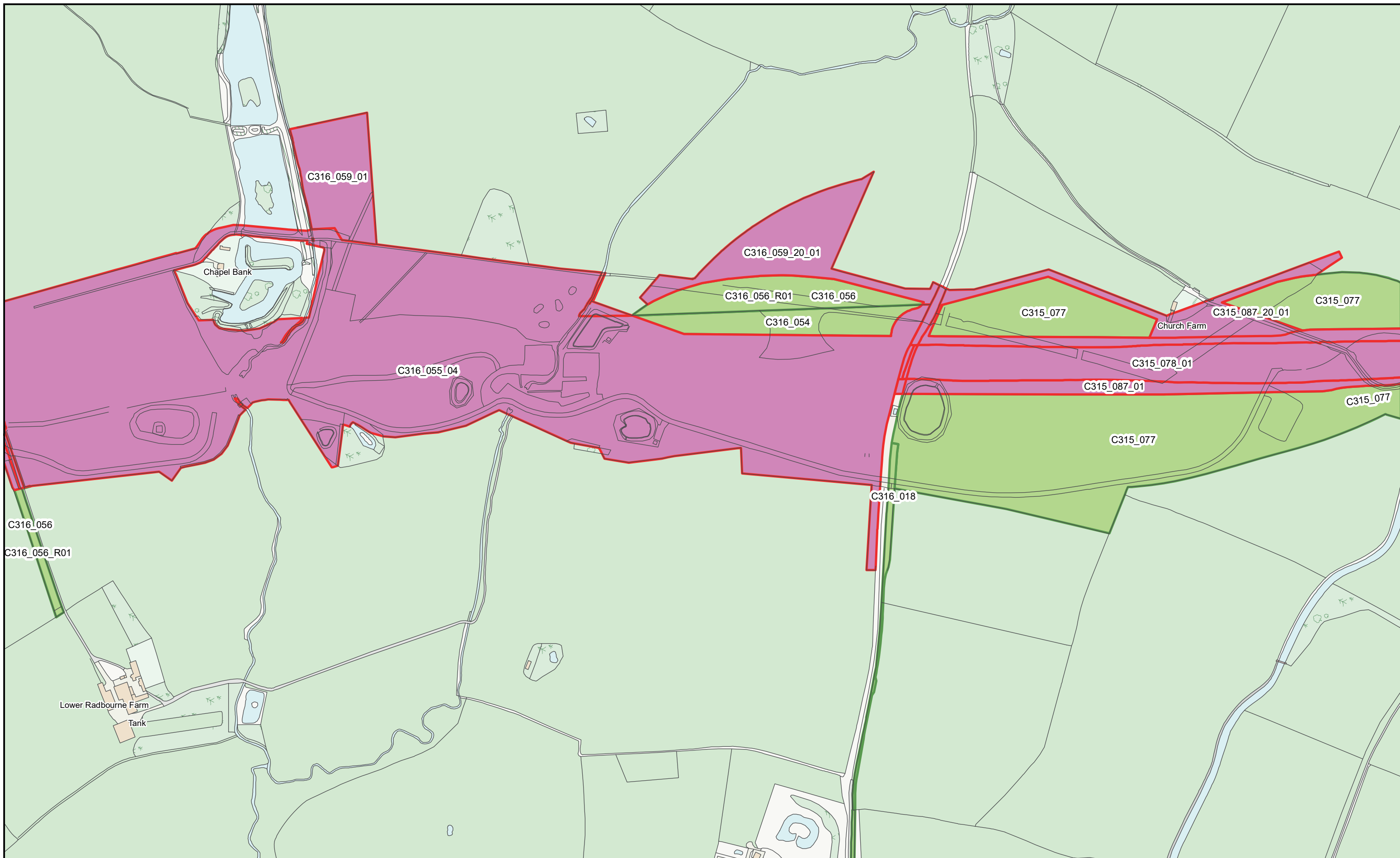
Registered in England. Registration number 06791686.  
Registered office: 2 Snowhill, Queensway, Birmingham B4 6GA.

Scale at A3: 1:5,000

Doc Number: PH1-HS2-LP-MAP-000-000085-P03

Date: 15/12/23

St Peter's Church



HS2 Ltd accept no responsibility for any circumstances, which arise from the reproduction of this map after alteration, amendment or abbreviation or if it issued in part or issued incomplete in any way.

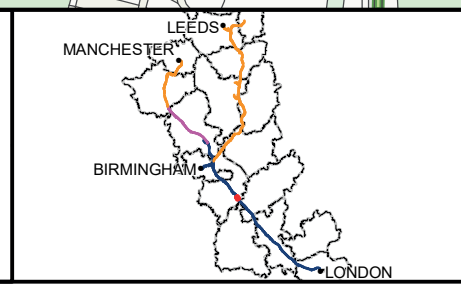
© Crown copyright and database rights 2023  
OS 100049190

Information produced by HM Land Registry. Crown copyright and database rights 2023

The polygons (including the associated geometry, namely x, y co-ordinates) and UPRNs are subject to Crown and GeoPlace LLP copyright and database rights 2023  
Ordnance Survey 100026316.

**Legend**

- Acquired Land (Freehold and leasehold)
- Temporary Possession Land S15/S16



High Speed Two  
Phase One/ Phase 2A  
Injunction Mapping

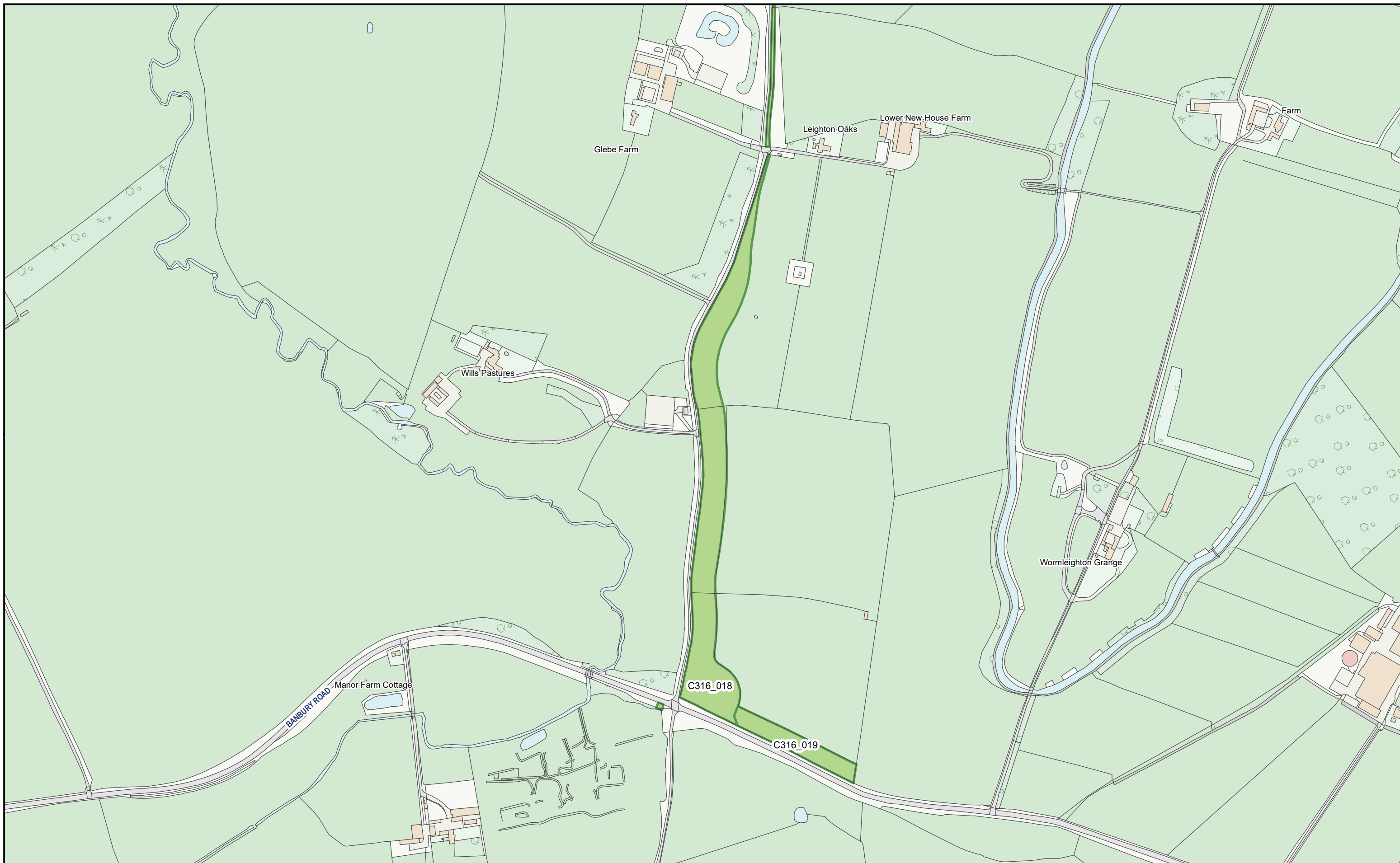
Map Number:  
82

Page 124 of 283  
*Internal*

Scale at A3: 1:5,000

Registered in England. Registration number 06791686.  
Registered office: 2 Snowhill, Queensway, Birmingham B4 6GA.

**Doc Number:** PH1-HS2-LP-MAP-000-000085-P03 **Date:** 15/12/23



HS2 Ltd accept no responsibility for any circumstances, which arise from the reproduction of this map after alteration, amendment or abbreviation or if it issued in part or issued incomplete in any way.

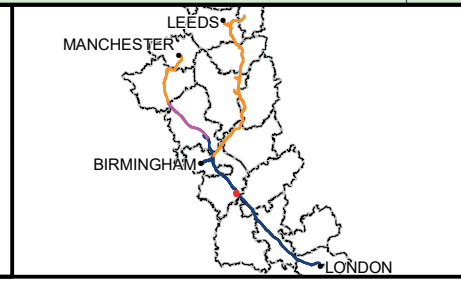
© Crown copyright and database rights 2023  
OS 100049190

Information produced by HM Land Registry. Crown copyright and database rights 2023

The polygons (including the associated geometry, namely x, y co-ordinates) and UPRNs are subject to Crown and GeoPlace LLP copyright and database rights 2023  
Ordnance Survey 100026316.

**Legend**

- Acquired Land (Freehold and leasehold)
- Temporary Possession Land S15/S16



High Speed Two  
Phase One/ Phase 2A  
Injunction Mapping

Map Number:  
82-L1

Page 125 of 283  
*Internal*

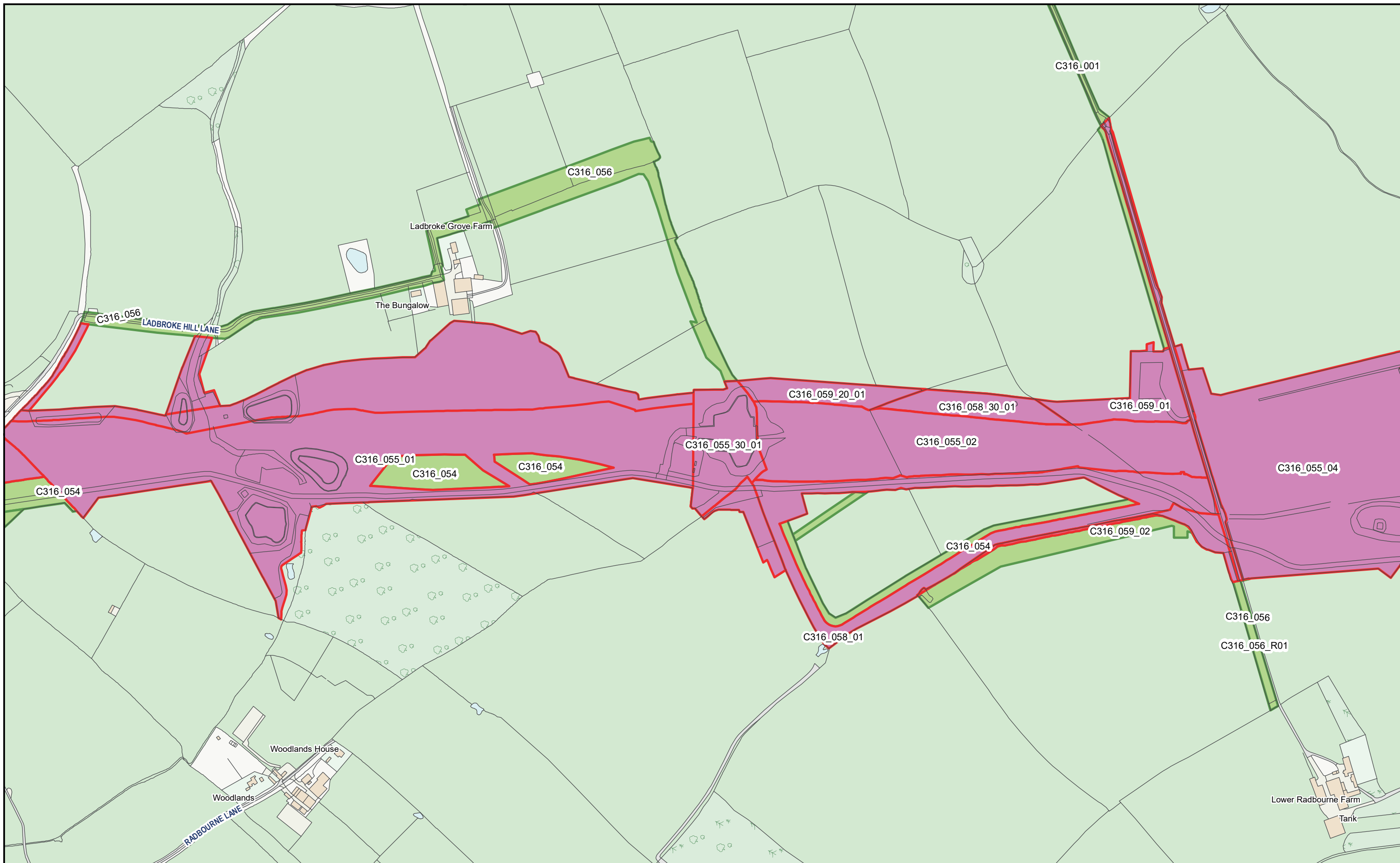
**HS2**

Registered in England. Registration number 06791686.  
Registered office: 2 Snowhill, Queensway, Birmingham B4 6GA.

Scale at A3: 1:5,000

**Doc Number:** PH1-HS2-LP-MAP-000-000085-P03 **Date:** 15/12/23





HS2 Ltd accept no responsibility for any circumstances, which arise from the reproduction of this map after alteration, amendment or abbreviation or if it issued in part or issued incomplete in any way.

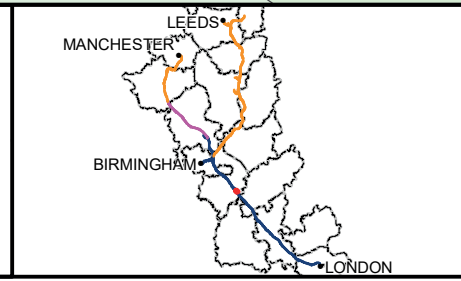
© Crown copyright and database rights 2023  
OS 100049190

Information produced by HM Land Registry. Crown copyright and database rights 2023

The polygons (including the associated geometry, namely x, y co-ordinates) and UPRNs are subject to Crown and GeoPlace LLP copyright and database rights 2023  
Ordnance Survey 100026316.

**Legend**

- Acquired Land (Freehold and leasehold)
- Temporary Possession Land S15/S16



High Speed Two  
Phase One/ Phase 2A  
Injunction Mapping

Map Number:  
83

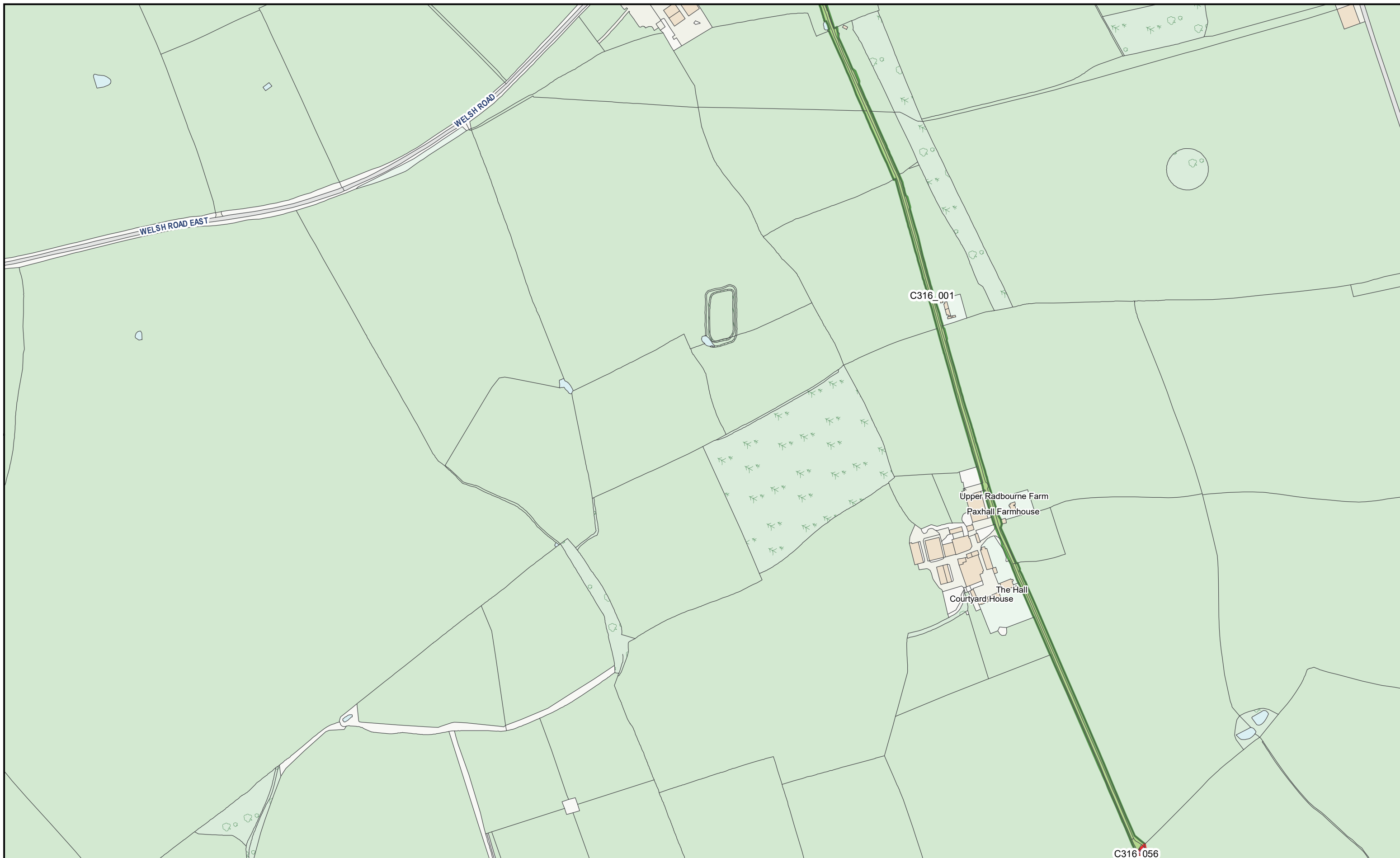
Page 126 of 283  
*Internal*

**HS2**

Registered in England. Registration number 06791686.  
Registered office: 2 Snowhill, Queensway, Birmingham B4 6GA.

Scale at A3: 1:5,000

**Doc Number:** PH1-HS2-LP-MAP-000-000085-P03 **Date:** 15/12/23



HS2 Ltd accept no responsibility for any circumstances, which arise from the reproduction of this map after alteration, amendment or abbreviation or if it issued in part or issued incomplete in any way.

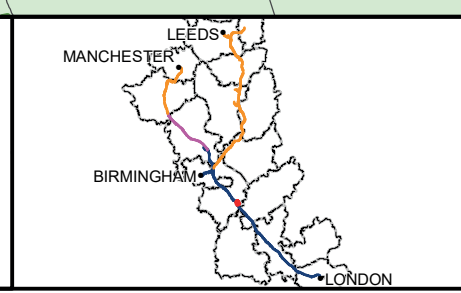
© Crown copyright and database rights 2023  
OS 100049190

Information produced by HM Land Registry. Crown copyright and database rights 2023

The polygons (including the associated geometry, namely x, y co-ordinates) and UPRNs are subject to Crown and GeoPlace LLP copyright and database rights 2023  
Ordnance Survey 100026316.

**Legend**

- Acquired Land (Freehold and leasehold)
- Temporary Possession Land S15/S16



High Speed Two  
Phase One/ Phase 2A  
Injunction Mapping

Map Number:  
83-R1

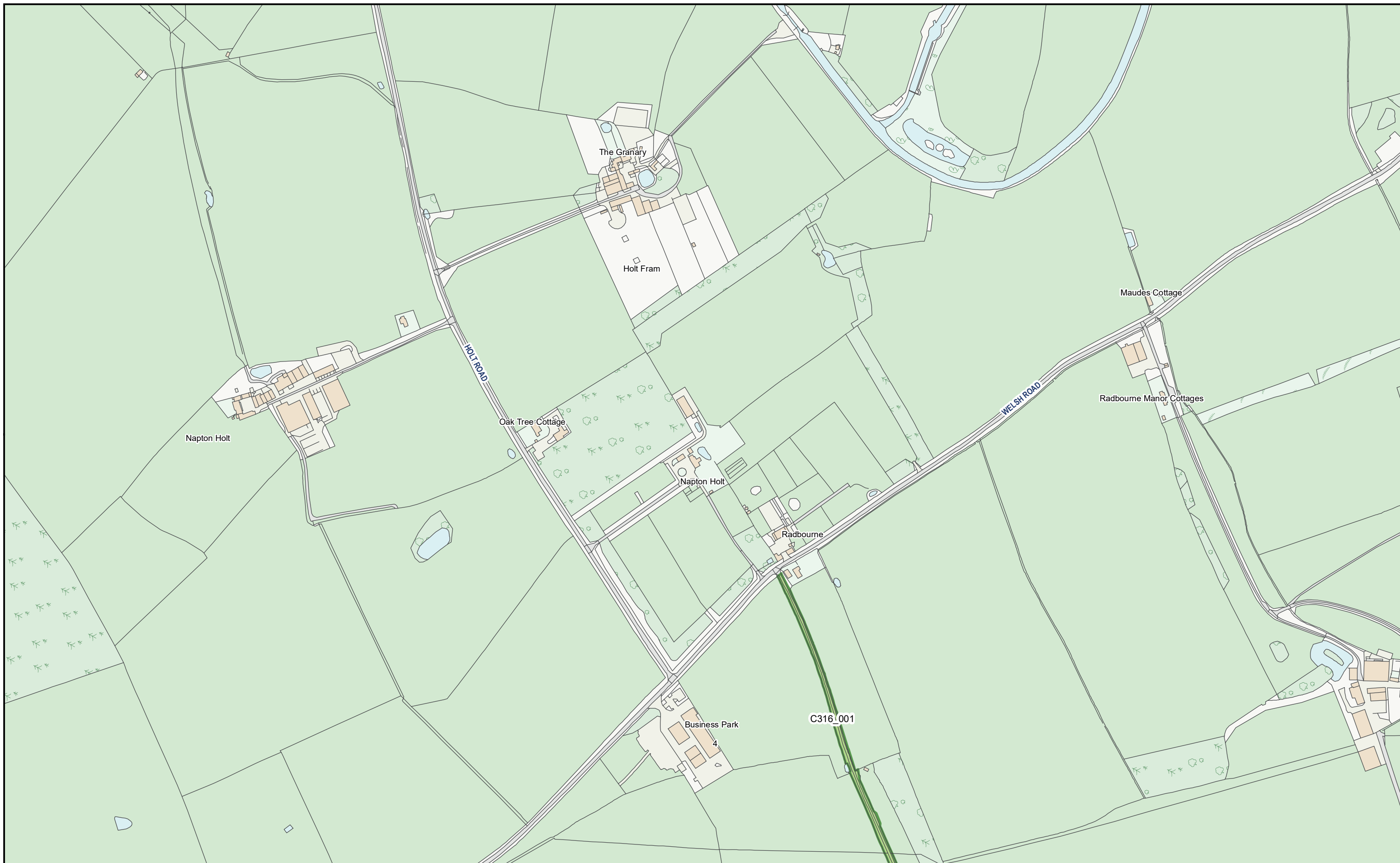
Page 127 of 283  
*Internal*

**HS2**

Registered in England. Registration number 06791686.  
Registered office: 2 Snowhill, Queensway, Birmingham B4 6GA.

Scale at A3: 1:5,000

**Doc Number:** PH1-HS2-LP-MAP-000-000085-P03 **Date:** 15/12/23



HS2 Ltd accept no responsibility for any circumstances, which arise from the reproduction of this map after alteration, amendment or abbreviation or if it issued in part or issued incomplete in any way.

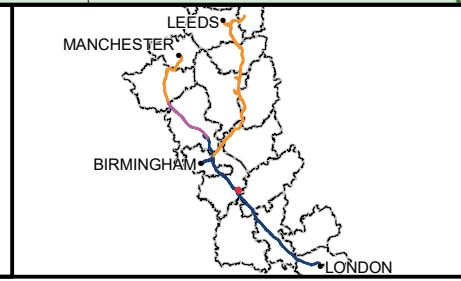
© Crown copyright and database rights 2023  
OS 100049190

Information produced by HM Land Registry. Crown copyright and database rights 2023

The polygons (including the associated geometry, namely x, y co-ordinates) and UPRNs are subject to Crown and GeoPlace LLP copyright and database rights 2023  
Ordnance Survey 100026316.

**Legend**

- Acquired Land (Freehold and leasehold)
- Temporary Possession Land S15/S16



High Speed Two  
Phase One/ Phase 2A  
Injunction Mapping

---

Map Number:  
83-R2

---

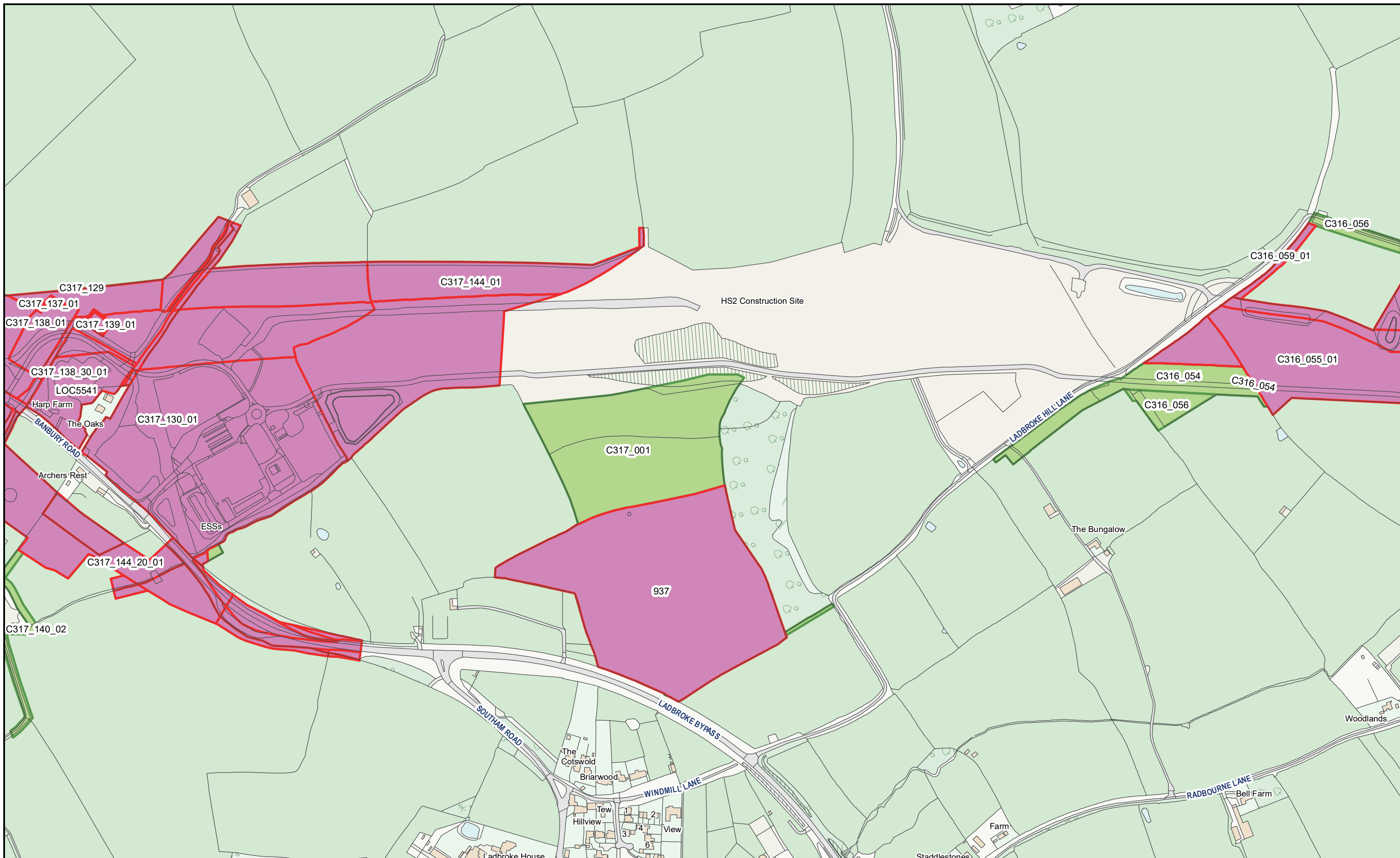
Page 128 of 283  
*Internal*

**HS2**

Registered in England. Registration number 06791686.  
Registered office: 2 Snowhill, Queensway, Birmingham B4 6GA.

Scale at A3: 1:5,000

**Doc Number:** PH1-HS2-LP-MAP-000-000085-P03 **Date:** 15/12/23



HS2 Ltd accept no responsibility for any circumstances, which arise from the reproduction of this map after alteration, amendment or abbreviation or if it issued in part or issued incomplete in any way.

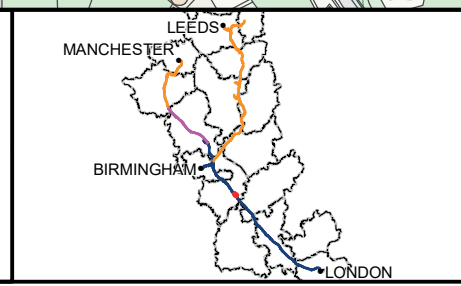
© Crown copyright and database rights 2023  
OS 100049190

Information produced by HM Land Registry. Crown copyright and database rights 2023

The polygons (including the associated geometry, namely x, y co-ordinates) and UPRNs are subject to Crown and GeoPlace LLP copyright and database rights 2023  
Ordnance Survey 100026316.

**Legend**

- Acquired Land (Freehold and leasehold)
- Temporary Possession Land S15/S16



High Speed Two  
Phase One/ Phase 2A  
Injunction Mapping

Map Number:  
84

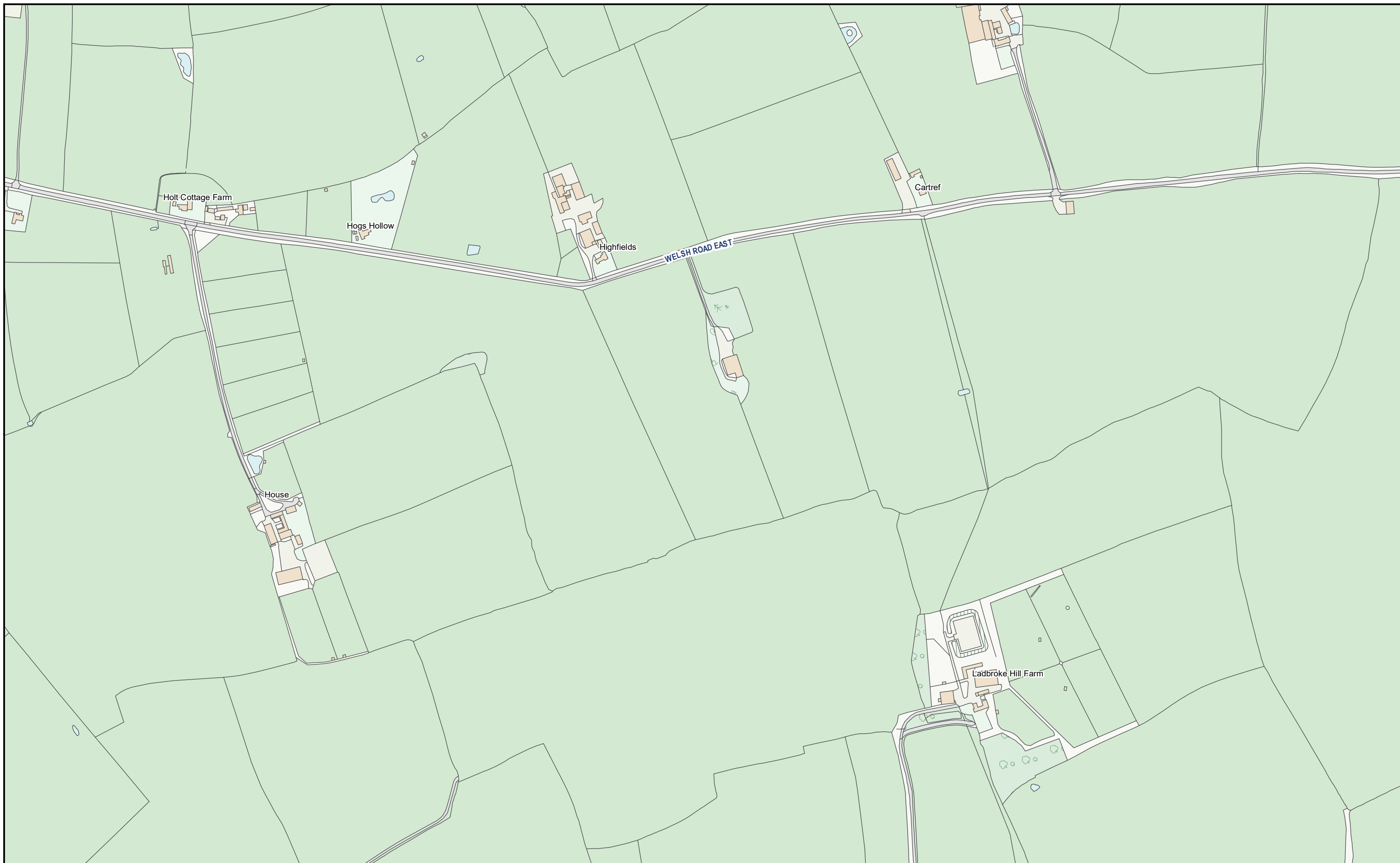
Page 129 of 283  
*Internal*

**HS2**

Scale at A3: 1:5,000

Registered in England. Registration number 06791686.  
Registered office: 2 Snowhill, Queensway, Birmingham B4 6GA.

**Doc Number:** PH1-HS2-LP-MAP-000-000085-P03 **Date:** 15/12/23



HS2 Ltd accept no responsibility for any circumstances, which arise from the reproduction of this map after alteration, amendment or abbreviation or if it issued in part or issued incomplete in any way.

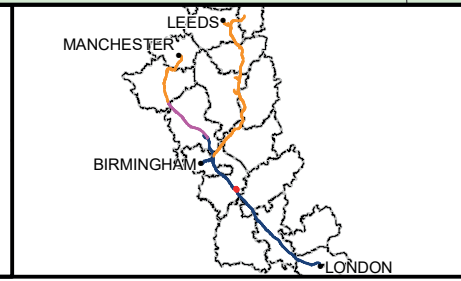
© Crown copyright and database rights 2023  
OS 100049190

Information produced by HM Land Registry. Crown copyright and database rights 2023

The polygons (including the associated geometry, namely x, y co-ordinates) and UPRNs are subject to Crown and GeoPlace LLP copyright and database rights 2023  
Ordnance Survey 100026316.

**Legend**

- Acquired Land (Freehold and leasehold)
- Temporary Possession Land S15/S16



High Speed Two  
Phase One/ Phase 2A  
Injunction Mapping

Map Number:  
84-R1

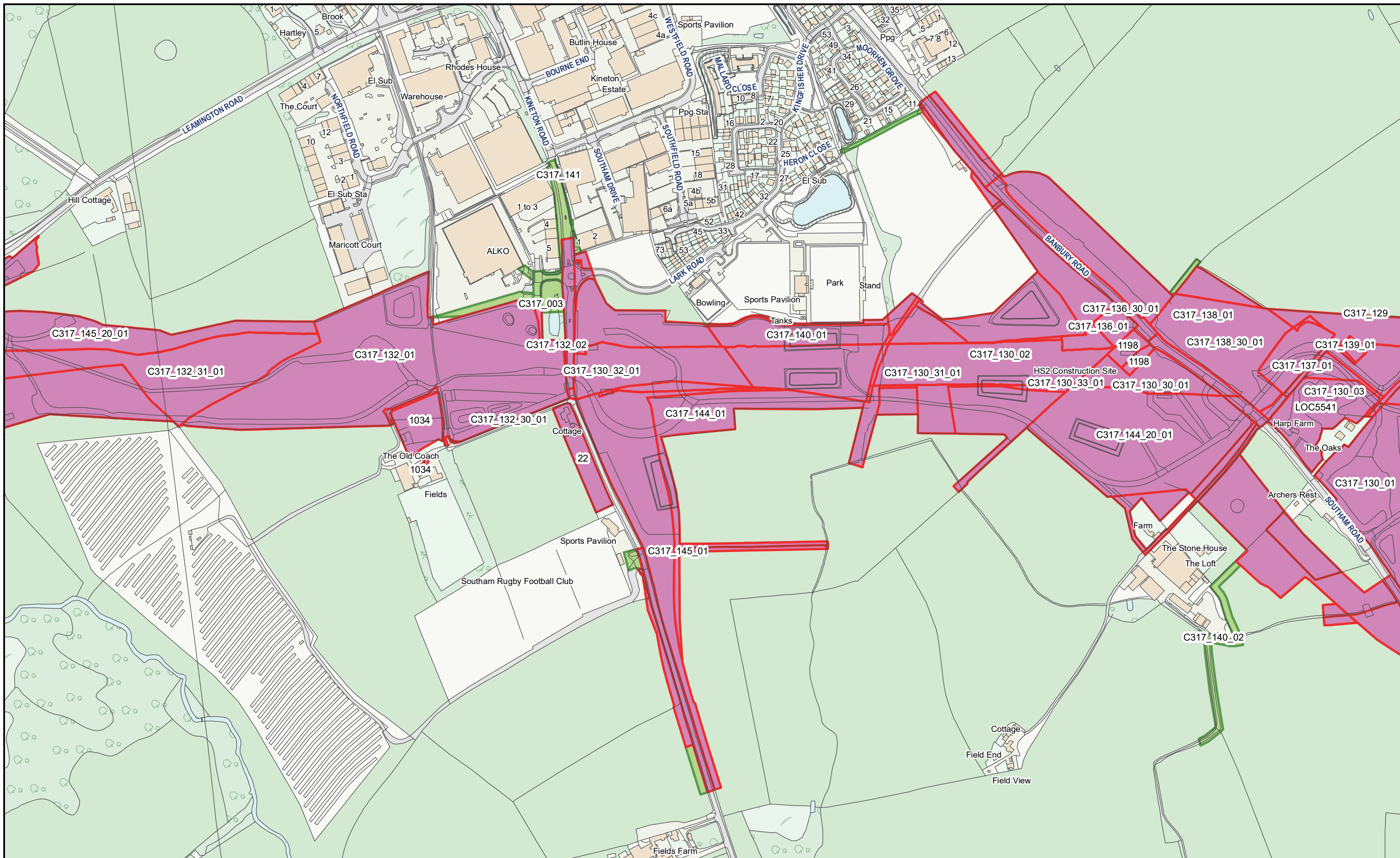
Page 130 of 283  
*Internal*

**HS2**

Registered in England. Registration number 06791686.  
Registered office: 2 Snowhill, Queensway, Birmingham B4 6GA.

Scale at A3: 1:5,000

**Doc Number:** PH1-HS2-LP-MAP-000-000085-P03 **Date:** 15/12/23



HS2 Ltd accept no responsibility for any circumstances, which arise from the reproduction of this map after alteration, amendment or abbreviation or if it issued in part or issued incomplete in any way.

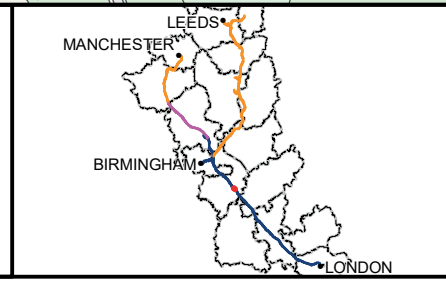
© Crown copyright and database rights 2023  
OS 100049190

Information produced by HM Land Registry. Crown copyright and database rights 2023

The polygons (including the associated geometry, namely x, y co-ordinates) and UPRNs are subject to Crown and GeoPlace LLP copyright and database rights 2023  
Ordnance Survey 100026316.

**Legend**


- Acquired Land (Freehold and leasehold)
- Temporary Possession Land S15/S16



High Speed Two  
Phase One/ Phase 2A  
Injunction Mapping


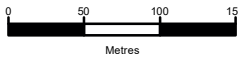
Map Number:  
85

Page 131 of 283  
*Internal*



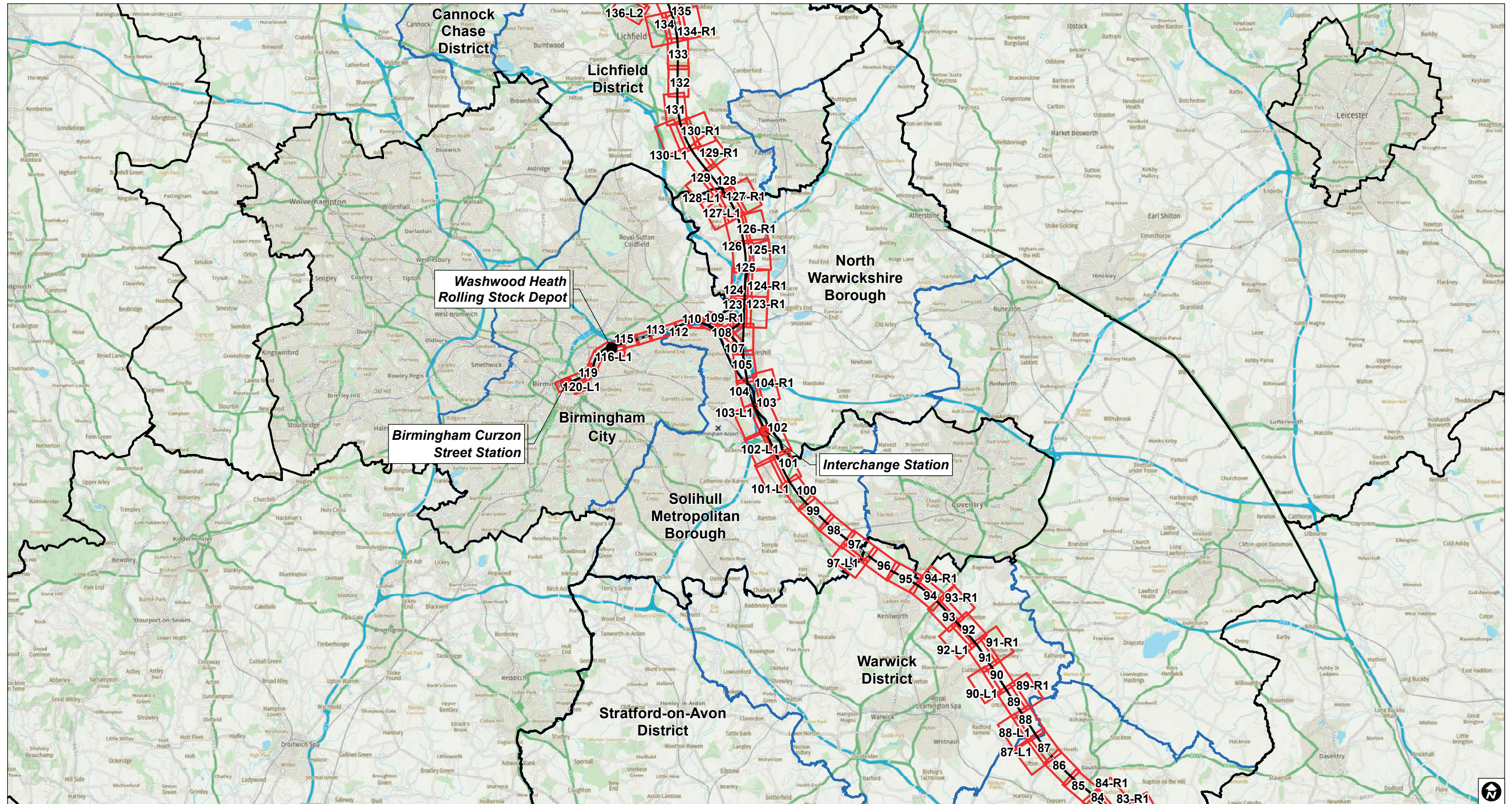
Registered in England. Registration number 06791686.  
Registered office: 2 Snowhill, Queensway, Birmingham B4 6GA.

Scale at A3: 1:5,000

**Doc Number:** PH1-HS2-LP-MAP-000-000085-P03     **Date:** 15/12/23

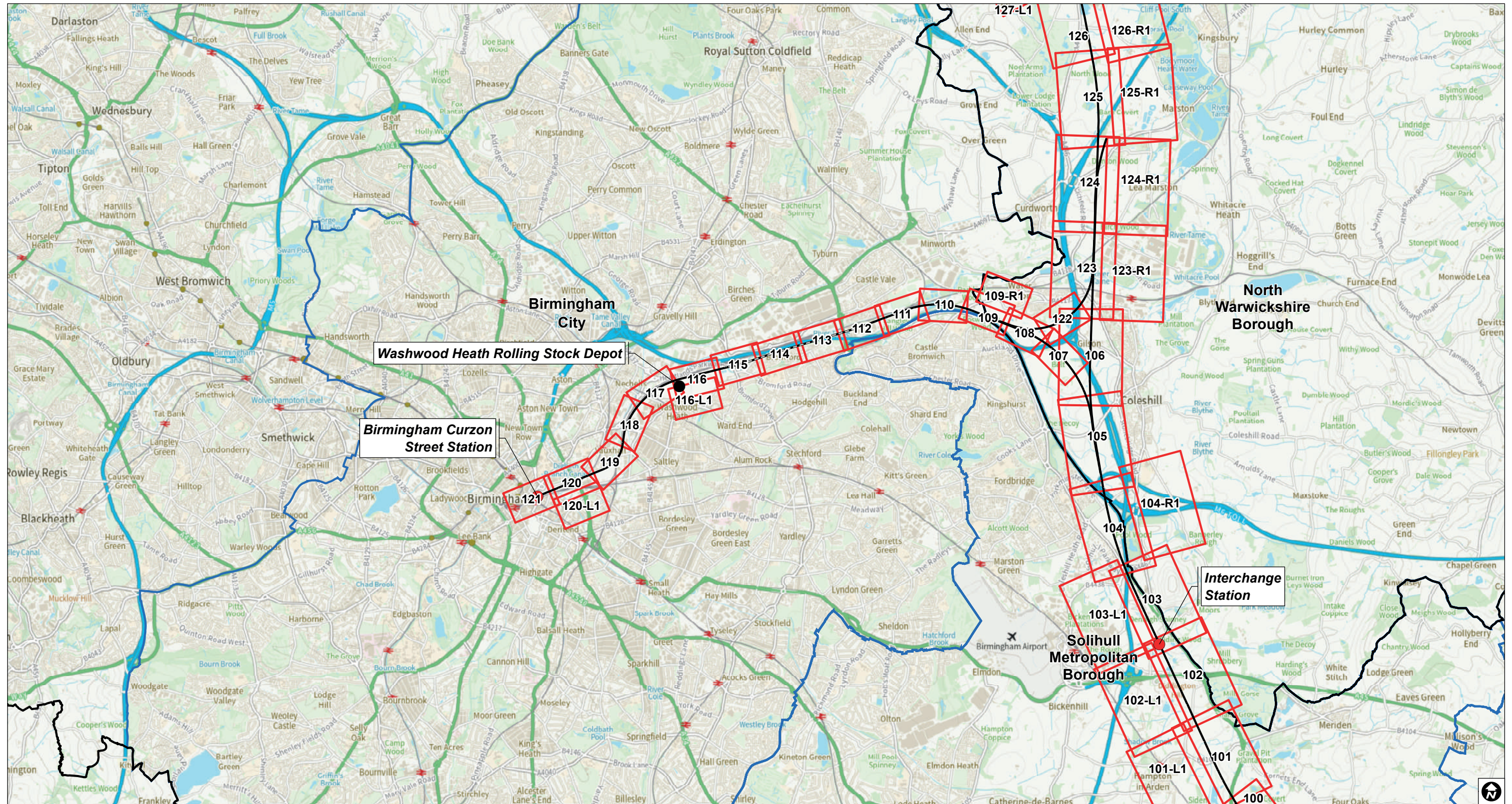
### PHASE ONE AREA NORTH KEY PLAN



- Individual Key Plan Splits
- Connection
- HS2 Depot
- HS2 Station
- Route on surface
- Route in tunnel
- County boundary
- Local Authority boundary

PH1-HS2-LP-MAP-000-000085-P03

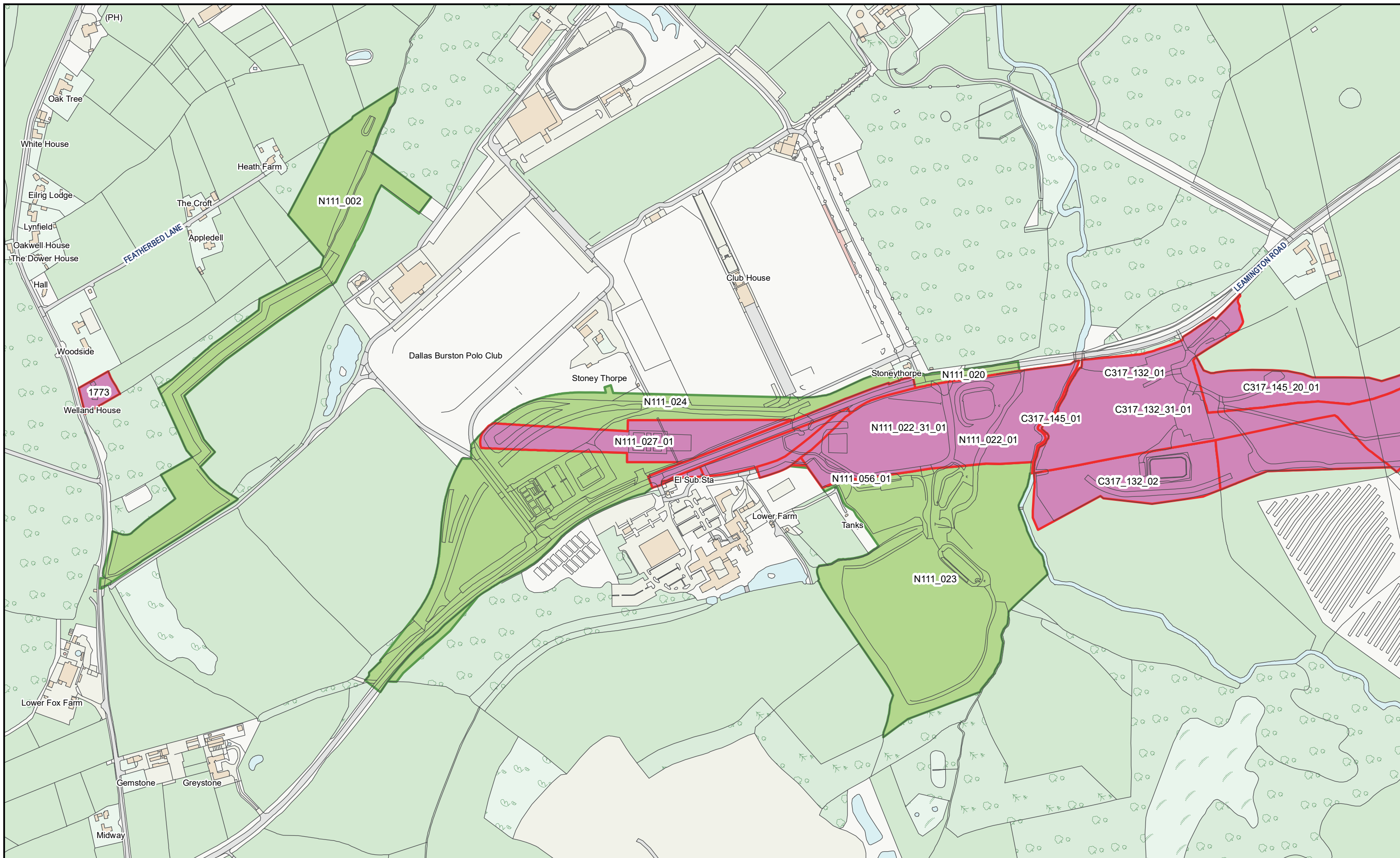
### PHASE ONE AREA North (Curzon Spur) KEY PLAN



- Individual Key Plan Splits
- Connection
- HS2 Depot
- HS2 Station
- Route on surface
- Route in tunnel
- County boundary
- Local Authority boundary

PH1-HS2-LP-MAP-000-000085-P03





HS2 Ltd accept no responsibility for any circumstances, which arise from the reproduction of this map after alteration, amendment or abbreviation or if it issued in part or issued incomplete in any way.

© Crown copyright and database rights 2023  
OS 100049190

Information produced by HM Land Registry. Crown copyright and database rights 2023

The polygons (including the associated geometry, namely x, y co-ordinates) and UPRNs are subject to Crown and GeoPlace LLP copyright and database rights 2023  
Ordnance Survey 100026316.

**Legend**

- Acquired Land (Freehold and leasehold)
- Temporary Possession Land S15/S16



High Speed Two  
Phase One/ Phase 2A  
Injunction Mapping

Map Number:  
86

Page 132 of 283  
*Internal*

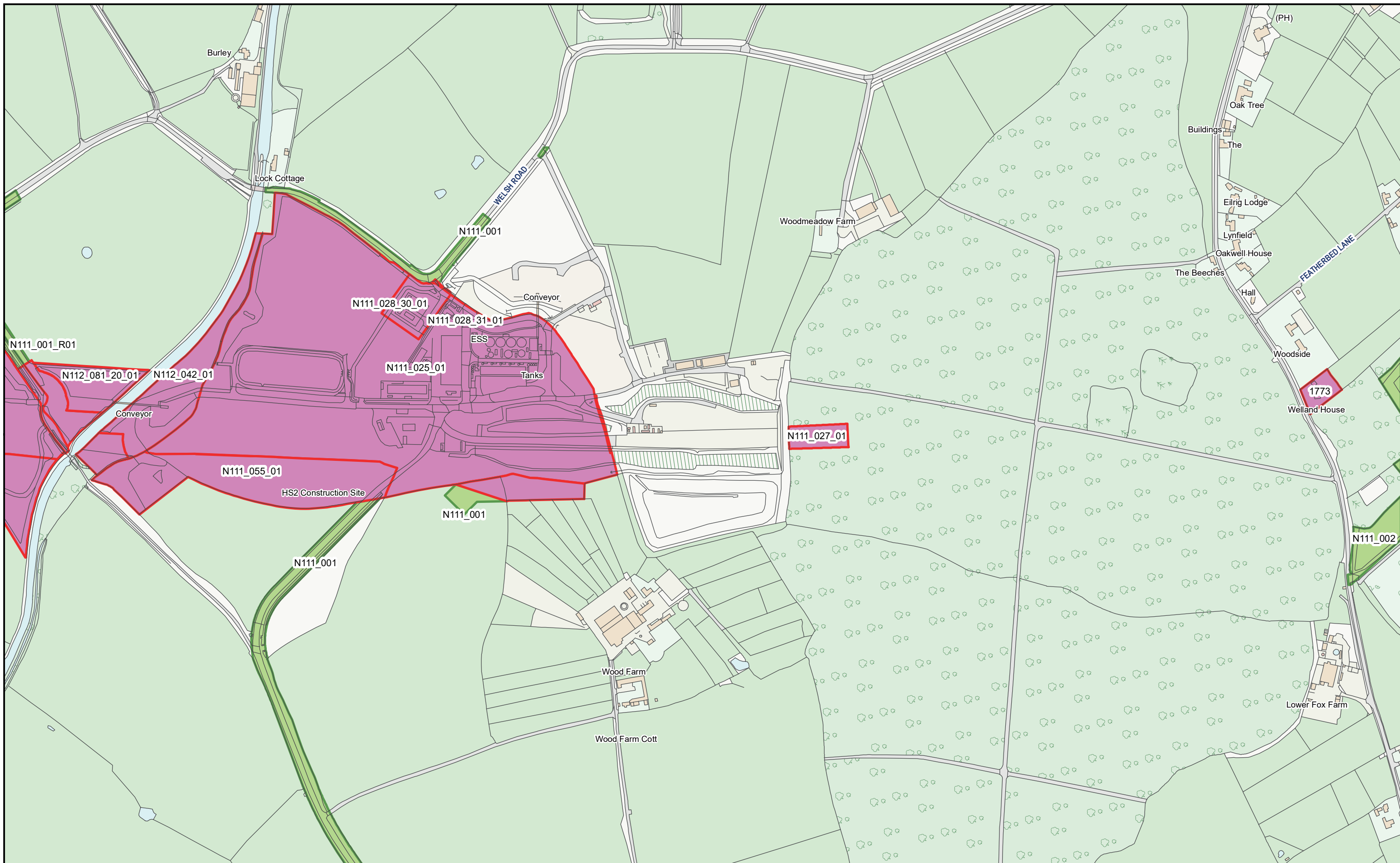
**HS2**

Registered in England. Registration number 06791686.  
Registered office: 2 Snowhill, Queensway, Birmingham B4 6GA.

Scale at A3: 1:5,000

**Doc Number:** PH1-HS2-LP-MAP-000-000085-P03

**Date:** 15/12/23



HS2 Ltd accept no responsibility for any circumstances, which arise from the reproduction of this map after alteration, amendment or abbreviation or if it issued in part or issued incomplete in any way.

© Crown copyright and database rights 2023  
OS 100049190

Information produced by HM Land Registry. Crown copyright and database rights 2023

The polygons (including the associated geometry, namely x, y co-ordinates) and UPRNs are subject to Crown and GeoPlace LLP copyright and database rights 2023  
Ordnance Survey 100026316.

**Legend**

- Acquired Land (Freehold and leasehold)
- Temporary Possession Land S15/S16



High Speed Two  
Phase One/ Phase 2A  
Injunction Mapping

Map Number:  
87

Page 133 of 283  
*Internal*

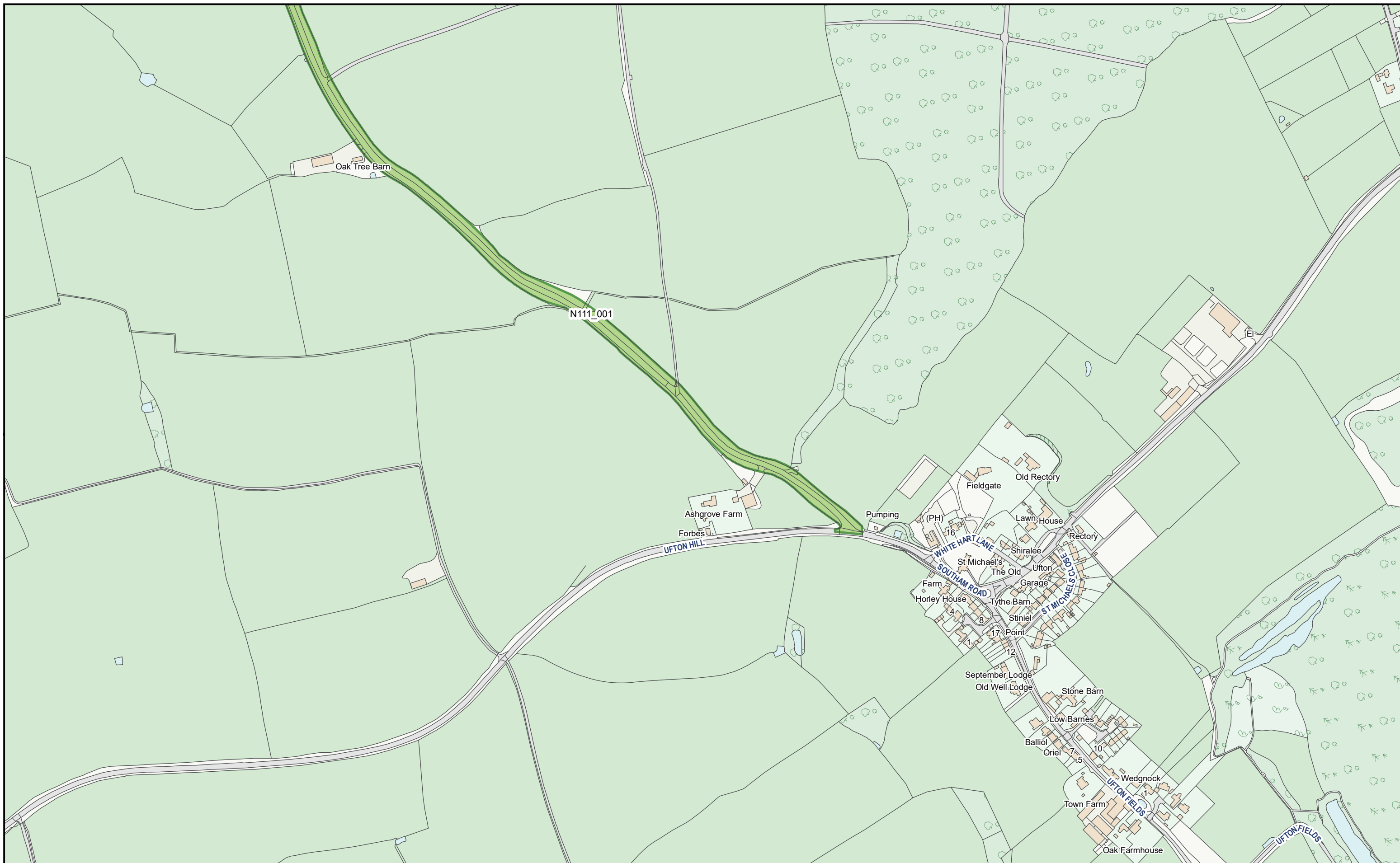
**HS2**

Registered in England. Registration number 06791686.  
Registered office: 2 Snowhill, Queensway, Birmingham B4 6GA.

Scale at A3: 1:5,000

Doc Number: PH1-HS2-LP-MAP-000-000085-P03

Date: 15/12/23



HS2 Ltd accept no responsibility for any circumstances, which arise from the reproduction of this map after alteration, amendment or abbreviation or if it issued in part or issued incomplete in any way.


© Crown copyright and database rights 2023  
OS 100049190

Information produced by HM Land Registry. Crown copyright and database rights 2023

The polygons (including the associated geometry, namely x, y co-ordinates) and UPRNs are subject to Crown and GeoPlace LLP copyright and database rights 2023  
Ordnance Survey 100026316.

**Legend**

- Acquired Land (Freehold and leasehold)
- Temporary Possession Land S15/S16



High Speed Two  
Phase One/ Phase 2A  
Injunction Mapping

Map Number:  
87-L1

Page 134 of 283  
*Internal*

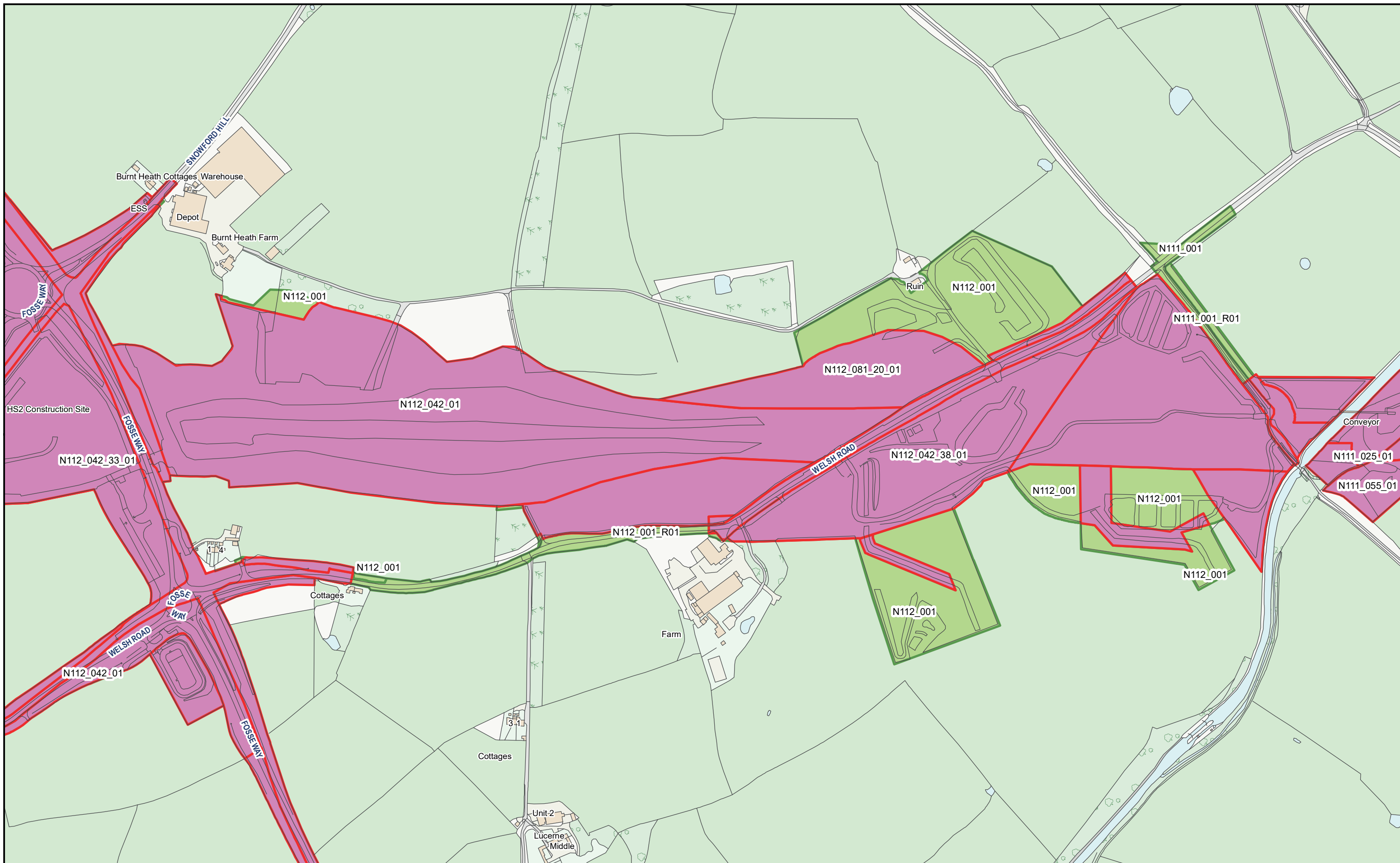
**HS2**

Registered in England. Registration number 06791686.  
Registered office: 2 Snowhill, Queensway, Birmingham B4 6GA.

Scale at A3: 1:5,000

**Doc Number:** PH1-HS2-LP-MAP-000-000085-P03

**Date:** 15/12/23



HS2 Ltd accept no responsibility for any circumstances, which arise from the reproduction of this map after alteration, amendment or abbreviation or if it issued in part or issued incomplete in any way.


© Crown copyright and database rights 2023  
OS 100049190

Information produced by HM Land Registry. Crown copyright and database rights 2023

The polygons (including the associated geometry, namely x, y co-ordinates) and UPRNs are subject to Crown and GeoPlace LLP copyright and database rights 2023  
Ordnance Survey 100026316.

**Legend**

- Acquired Land (Freehold and leasehold)
- Temporary Possession Land S15/S16



High Speed Two  
Phase One/ Phase 2A  
Injunction Mapping

Map Number:  
88

Page 135 of 283  
*Internal*

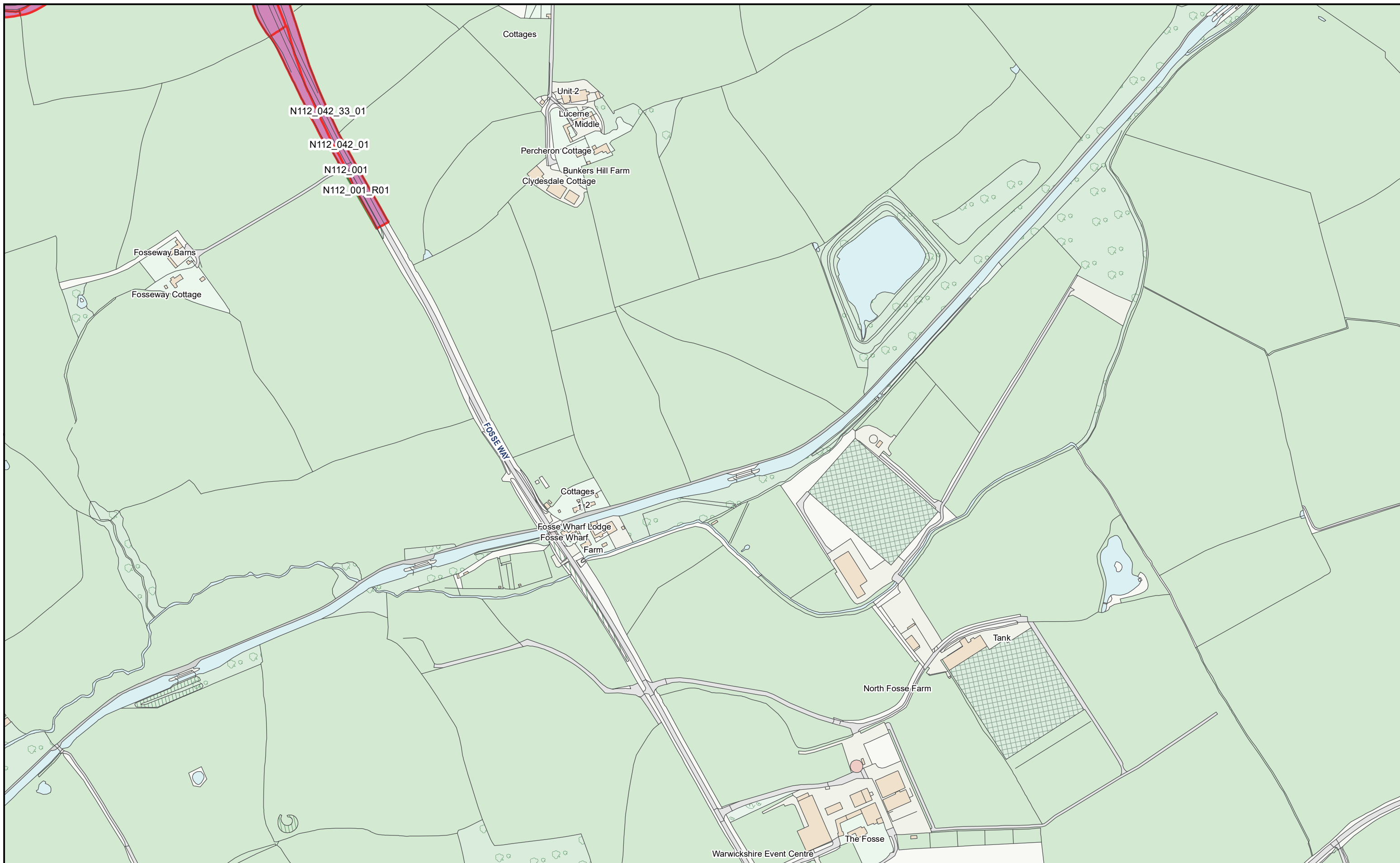
**HS2**

Registered in England. Registration number 06791686.  
Registered office: 2 Snowhill, Queensway, Birmingham B4 6GA.

Scale at A3: 1:5,000

**Doc Number:** PH1-HS2-LP-MAP-000-000085-P03

**Date:** 15/12/23



HS2 Ltd accept no responsibility for any circumstances, which arise from the reproduction of this map after alteration, amendment or abbreviation or if it issued in part or issued incomplete in any way.

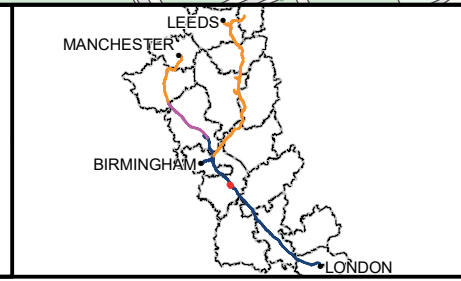
© Crown copyright and database rights 2023  
OS 100049190

Information produced by HM Land Registry. Crown copyright and database rights 2023

The polygons (including the associated geometry, namely x, y co-ordinates) and UPRNs are subject to Crown and GeoPlace LLP copyright and database rights 2023  
Ordnance Survey 100026316.

**Legend**

- Acquired Land (Freehold and leasehold)
- Temporary Possession Land S15/S16



High Speed Two  
Phase One/ Phase 2A  
Injunction Mapping

Map Number:  
88-L1

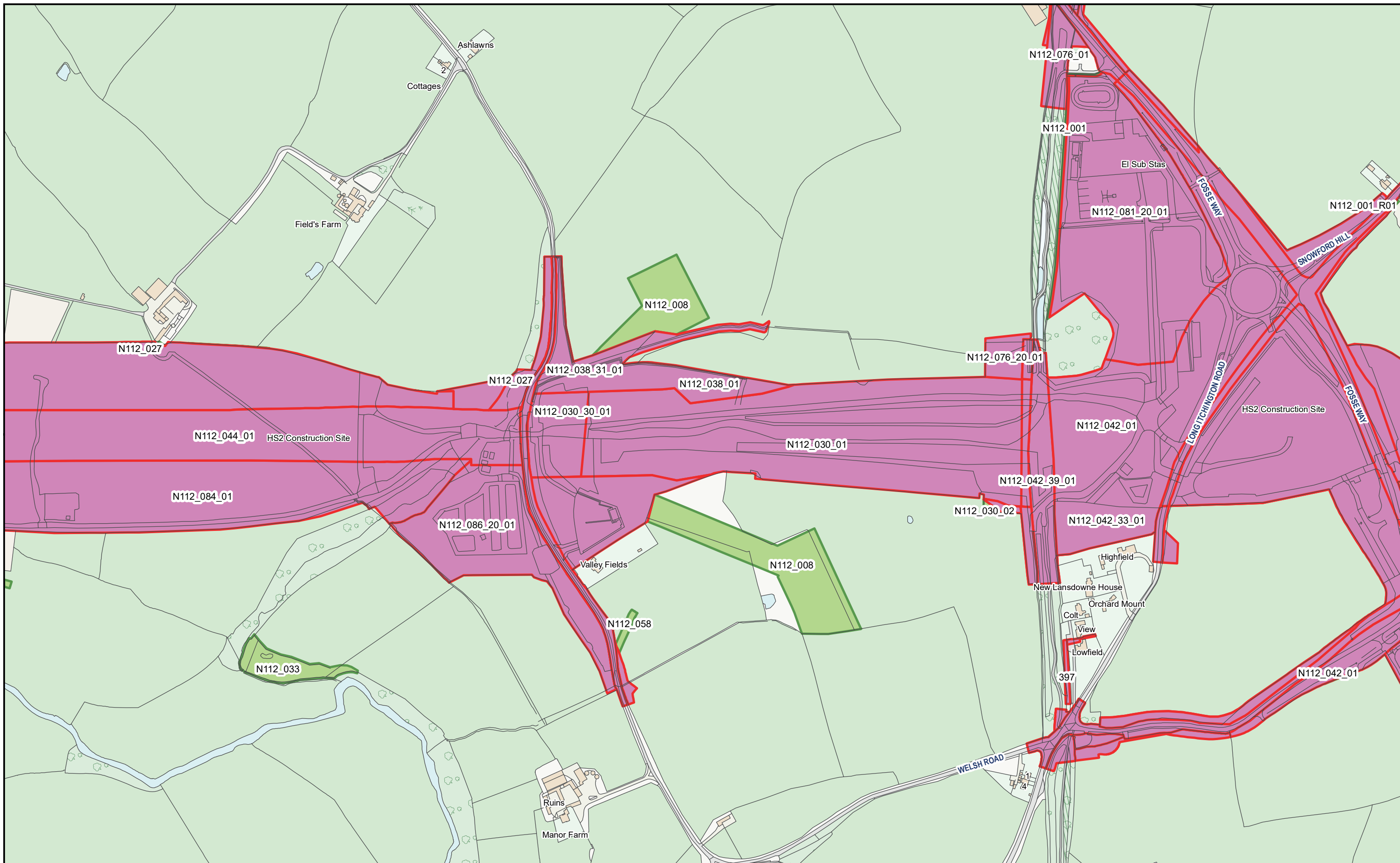
Page 136 of 283  
*Internal*

**HS2**

Registered in England. Registration number 06791686.  
Registered office: 2 Snowhill, Queensway, Birmingham B4 6GA.

Scale at A3: 1:5,000

**Doc Number:** PH1-HS2-LP-MAP-000-000085-P03 **Date:** 15/12/23



HS2 Ltd accept no responsibility for any circumstances, which arise from the reproduction of this map after alteration, amendment or abbreviation or if it issued in part or issued incomplete in any way.


© Crown copyright and database rights 2023  
OS 100049190

Information produced by HM Land Registry. Crown copyright and database rights 2023

The polygons (including the associated geometry, namely x, y co-ordinates) and UPRNs are subject to Crown and GeoPlace LLP copyright and database rights 2023  
Ordnance Survey 100026316.

**Legend**

- Acquired Land (Freehold and leasehold)
- Temporary Possession Land S15/S16



High Speed Two  
Phase One/ Phase 2A  
Injunction Mapping

Map Number:  
89

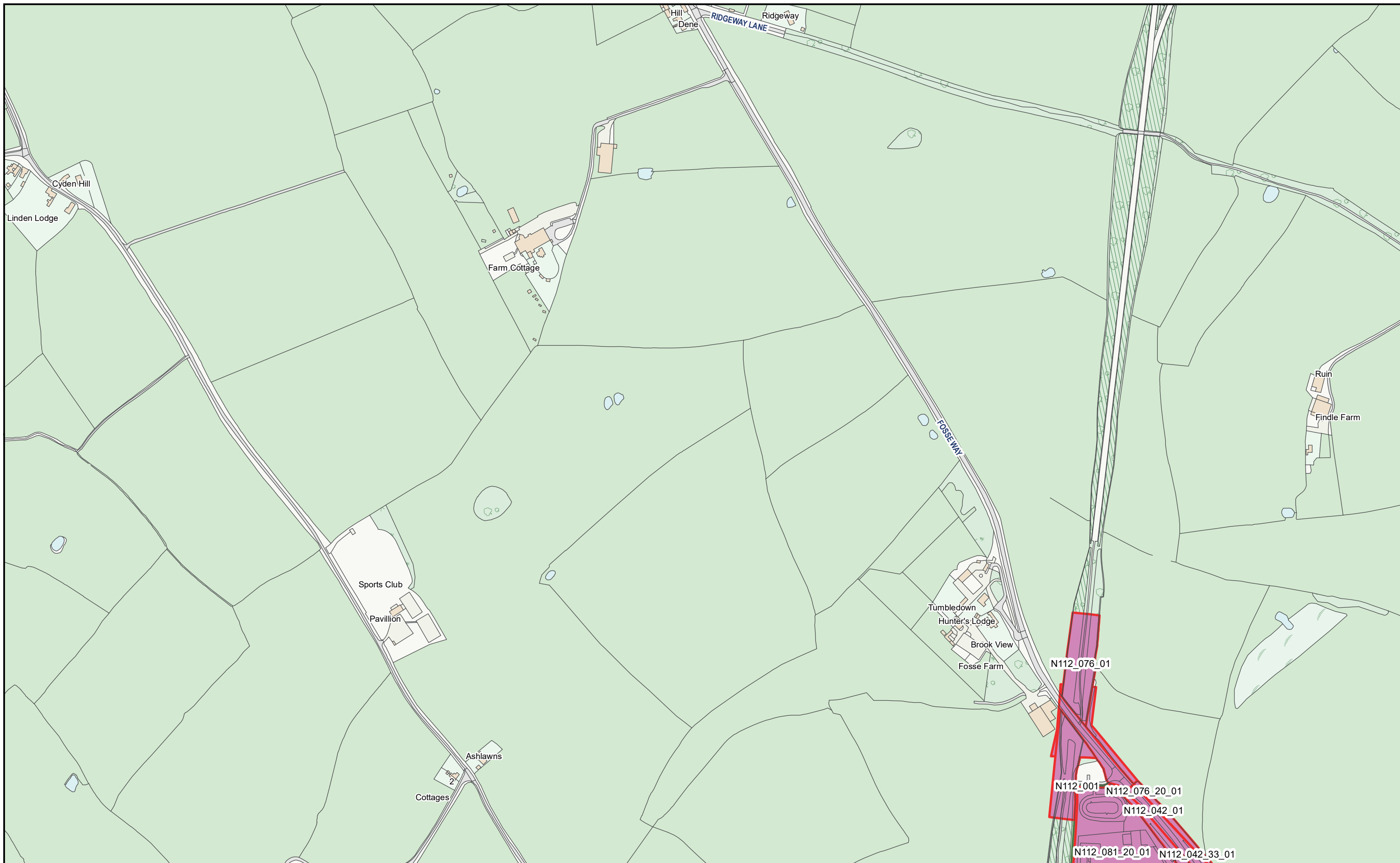
Page 137 of 283  
*Internal*

**HS2**

Registered in England. Registration number 06791686.  
Registered office: 2 Snowhill, Queensway, Birmingham B4 6GA.

Scale at A3: 1:5,000

**Doc Number:** PH1-HS2-LP-MAP-000-000085-P03 **Date:** 15/12/23



HS2 Ltd accept no responsibility for any circumstances, which arise from the reproduction of this map after alteration, amendment or abbreviation or if it issued in part or issued incomplete in any way.

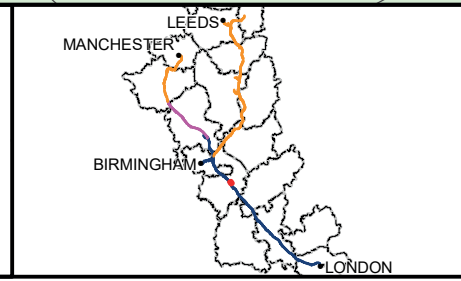
© Crown copyright and database rights 2023  
OS 100049190

Information produced by HM Land Registry. Crown copyright and database rights 2023

The polygons (including the associated geometry, namely x, y co-ordinates) and UPRNs are subject to Crown and GeoPlace LLP copyright and database rights 2023  
Ordnance Survey 100026316.

**Legend**

- Acquired Land (Freehold and leasehold)
- Temporary Possession Land S15/S16



High Speed Two  
Phase One/ Phase 2A  
Injunction Mapping

Map Number:  
89-R1

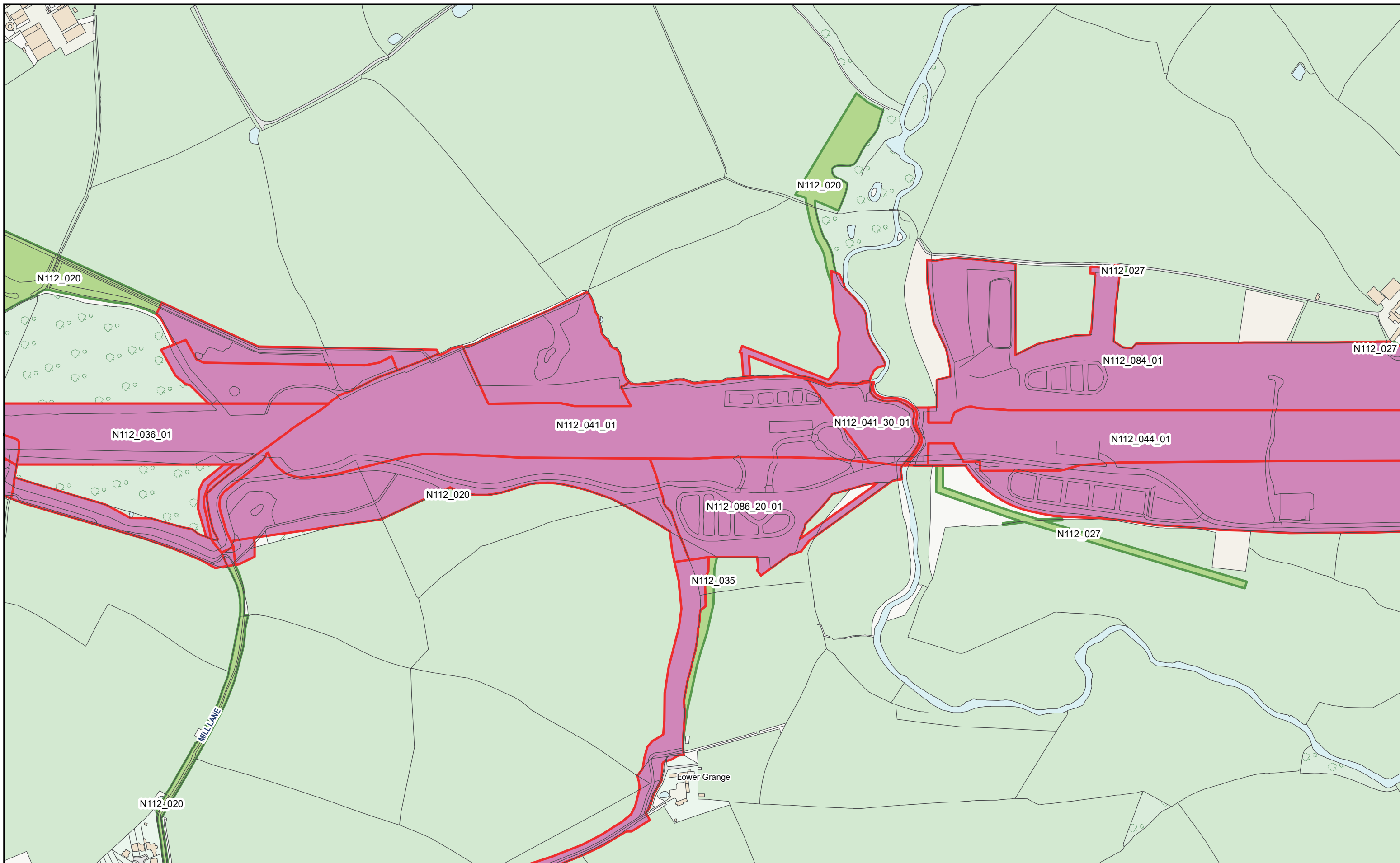
Page 138 of 283  
*Internal*

**HS2**

Registered in England. Registration number 06791686.  
Registered office: 2 Snowhill, Queensway, Birmingham B4 6GA.

Scale at A3: 1:5,000

**Doc Number:** PH1-HS2-LP-MAP-000-000085-P03 **Date:** 15/12/23



HS2 Ltd accept no responsibility for any circumstances, which arise from the reproduction of this map after alteration, amendment or abbreviation or if it issued in part or issued incomplete in any way.

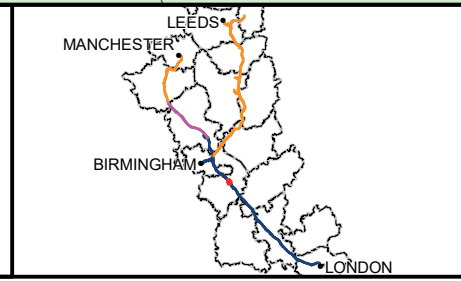
© Crown copyright and database rights 2023  
OS 100049190

Information produced by HM Land Registry. Crown copyright and database rights 2023

The polygons (including the associated geometry, namely x, y co-ordinates) and UPRNs are subject to Crown and GeoPlace LLP copyright and database rights 2023  
Ordnance Survey 100026316.

**Legend**

- Acquired Land (Freehold and leasehold)
- Temporary Possession Land S15/S16



High Speed Two  
Phase One/ Phase 2A  
Injunction Mapping

Map Number:  
90

Page 139 of 283  
*Internal*

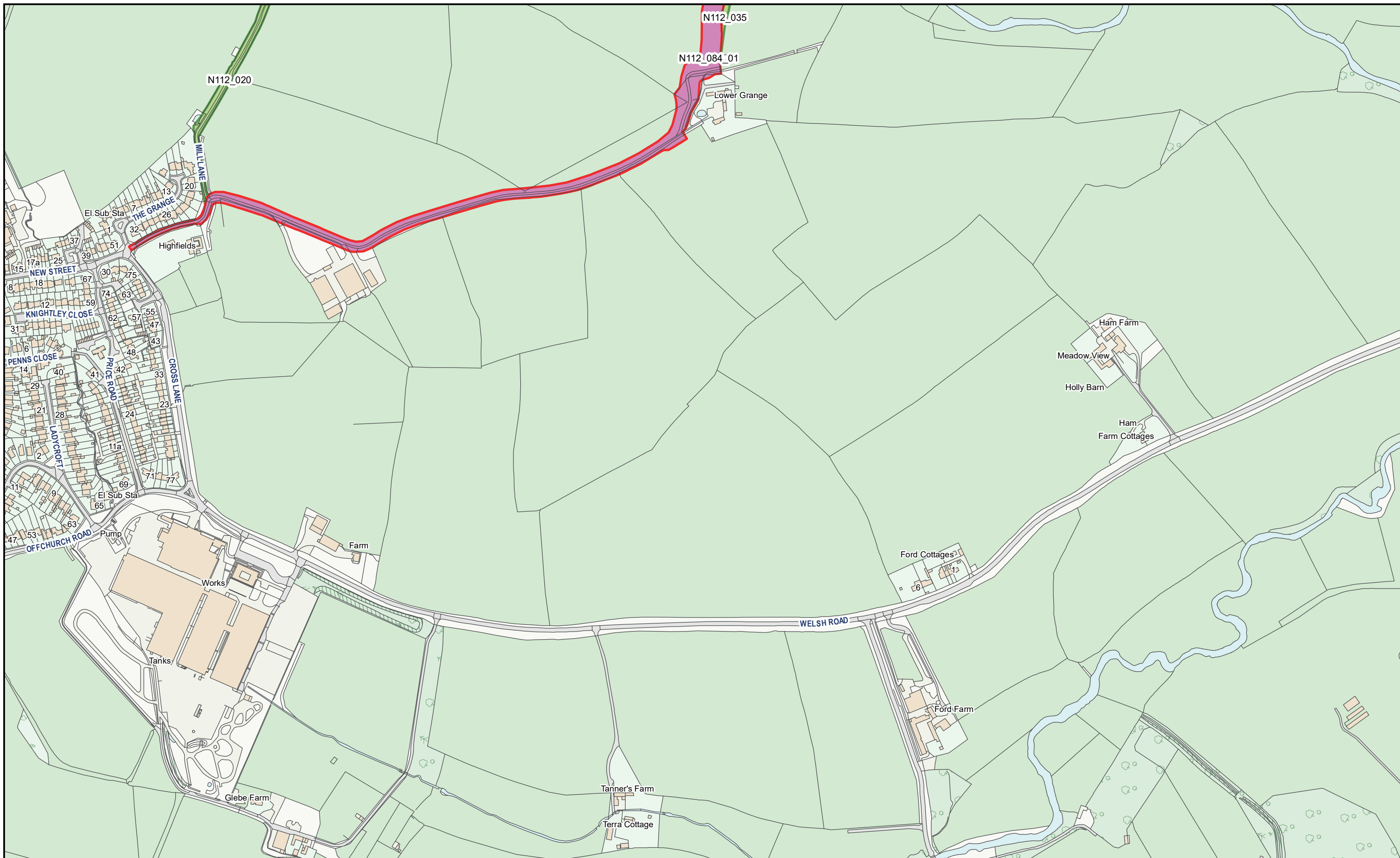
**HS2**

Registered in England. Registration number 06791686.  
Registered office: 2 Snowhill, Queensway, Birmingham B4 6GA.

Scale at A3: 1:5,000

**Doc Number:** PH1-HS2-LP-MAP-000-000085-P03 **Date:** 15/12/23





HS2 Ltd accept no responsibility for any circumstances, which arise from the reproduction of this map after alteration, amendment or abbreviation or if it issued in part or issued incomplete in any way.

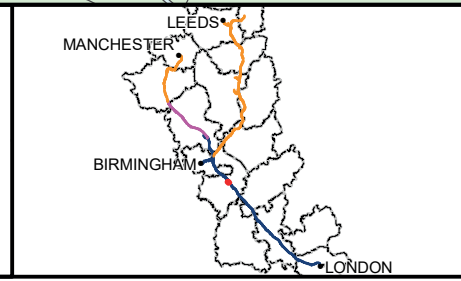
© Crown copyright and database rights 2023  
OS 100049190

Information produced by HM Land Registry. Crown copyright and database rights 2023

The polygons (including the associated geometry, namely x, y co-ordinates) and UPRNs are subject to Crown and GeoPlace LLP copyright and database rights 2023  
Ordnance Survey 100026316.

**Legend**

- Acquired Land (Freehold and leasehold)
- Temporary Possession Land S15/S16



High Speed Two  
Phase One/ Phase 2A  
Injunction Mapping

Map Number:  
90-L1

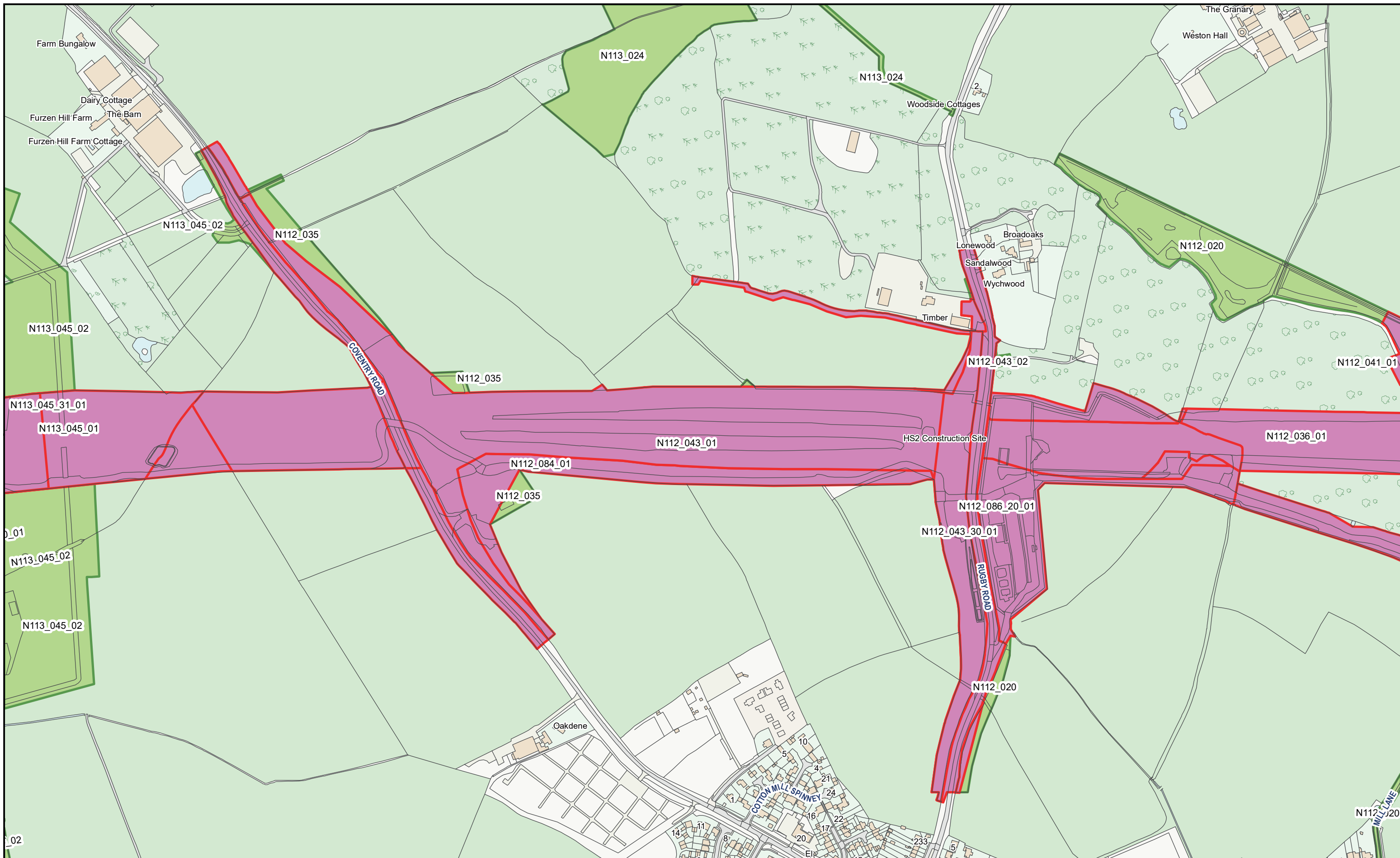
Page 140 of 283  
*Internal*

**HS2**

Scale at A3: 1:5,000

Registered in England. Registration number 06791686.  
Registered office: 2 Snowhill, Queensway, Birmingham B4 6GA.

**Doc Number:** PH1-HS2-LP-MAP-000-000085-P03 **Date:** 15/12/23



HS2 Ltd accept no responsibility for any circumstances, which arise from the reproduction of this map after alteration, amendment or abbreviation or if it issued in part or issued incomplete in any way.

© Crown copyright and database rights 2023  
OS 100049190

Information produced by HM Land Registry. Crown copyright and database rights 2023

The polygons (including the associated geometry, namely x, y co-ordinates) and UPRNs are subject to Crown and GeoPlace LLP copyright and database rights 2023  
Ordnance Survey 100026316.

**Legend**

- █ Acquired Land (Freehold and leasehold)
- █ Temporary Possession Land S15/S16



High Speed Two  
Phase One/ Phase 2A  
Injunction Mapping

Map Number:  
91

Page 141 of 283  
*Internal*

**HS2**

Registered in England. Registration number 06791686.  
Registered office: 2 Snowhill, Queensway, Birmingham B4 6GA.

Scale at A3: 1:5,000

**Doc Number:** PH1-HS2-LP-MAP-000-000085-P03

**Date:** 15/12/23

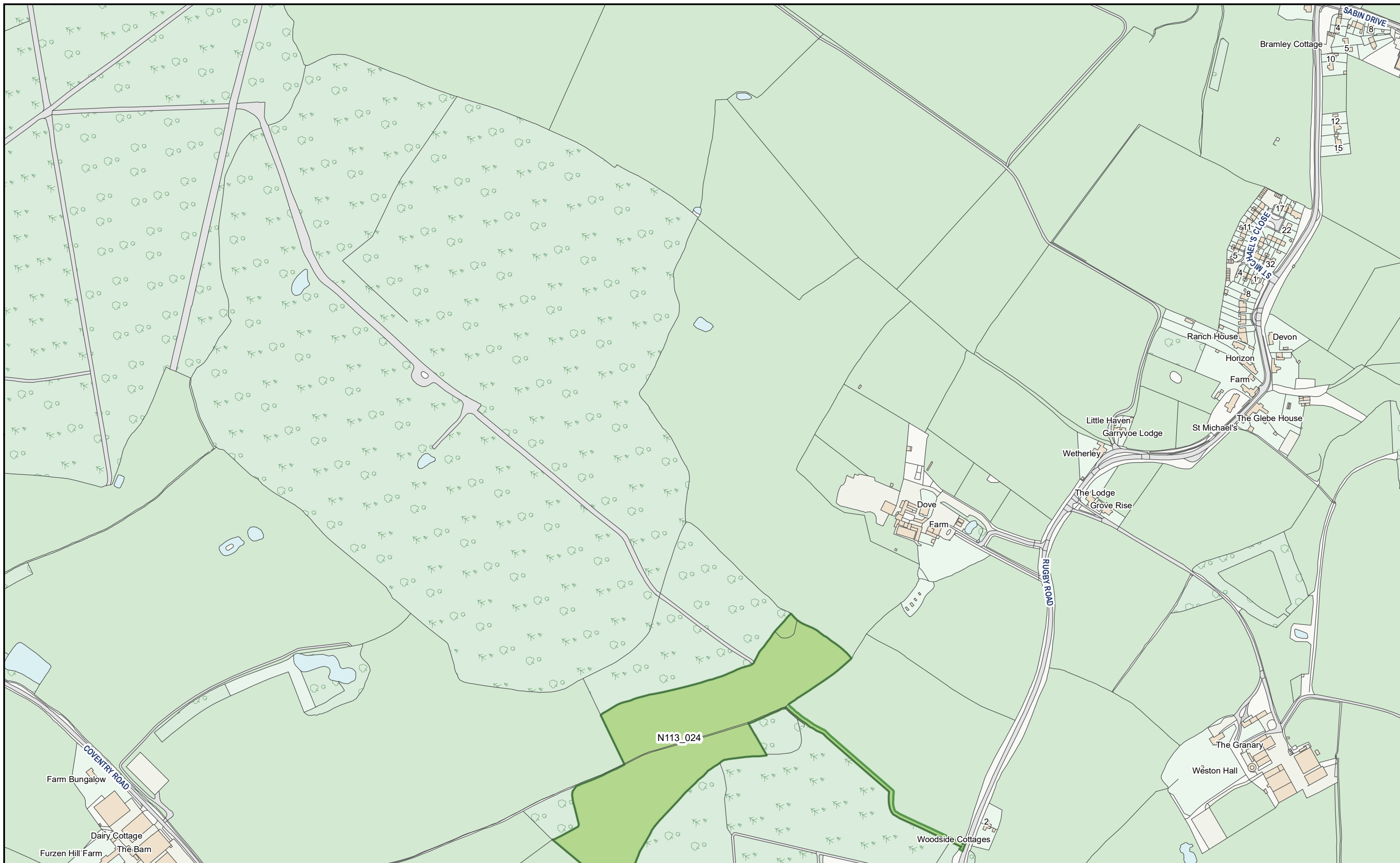
**HS2**

Registered in England. Registration number 06791686.  
Registered office: 2 Snowhill, Queensway, Birmingham B4 6GA.

Scale at A3: 1:5,000

**Doc Number:** PH1-HS2-LP-MAP-000-000085-P03

**Date:** 15/12/23



HS2 Ltd accept no responsibility for any circumstances, which arise from the reproduction of this map after alteration, amendment or abbreviation or if it issued in part or issued incomplete in any way.

© Crown copyright and database rights 2023  
OS 100049190

Information produced by HM Land Registry. Crown copyright and database rights 2023

The polygons (including the associated geometry, namely x, y co-ordinates) and UPRNs are subject to Crown and GeoPlace LLP copyright and database rights 2023  
Ordnance Survey 100026316.

**Legend**

- Acquired Land (Freehold and leasehold)
- Temporary Possession Land S15/S16



High Speed Two  
Phase One/ Phase 2A  
Injunction Mapping


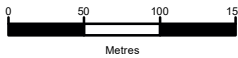
Map Number:  
91-R1

Page 142 of 283  
*Internal*

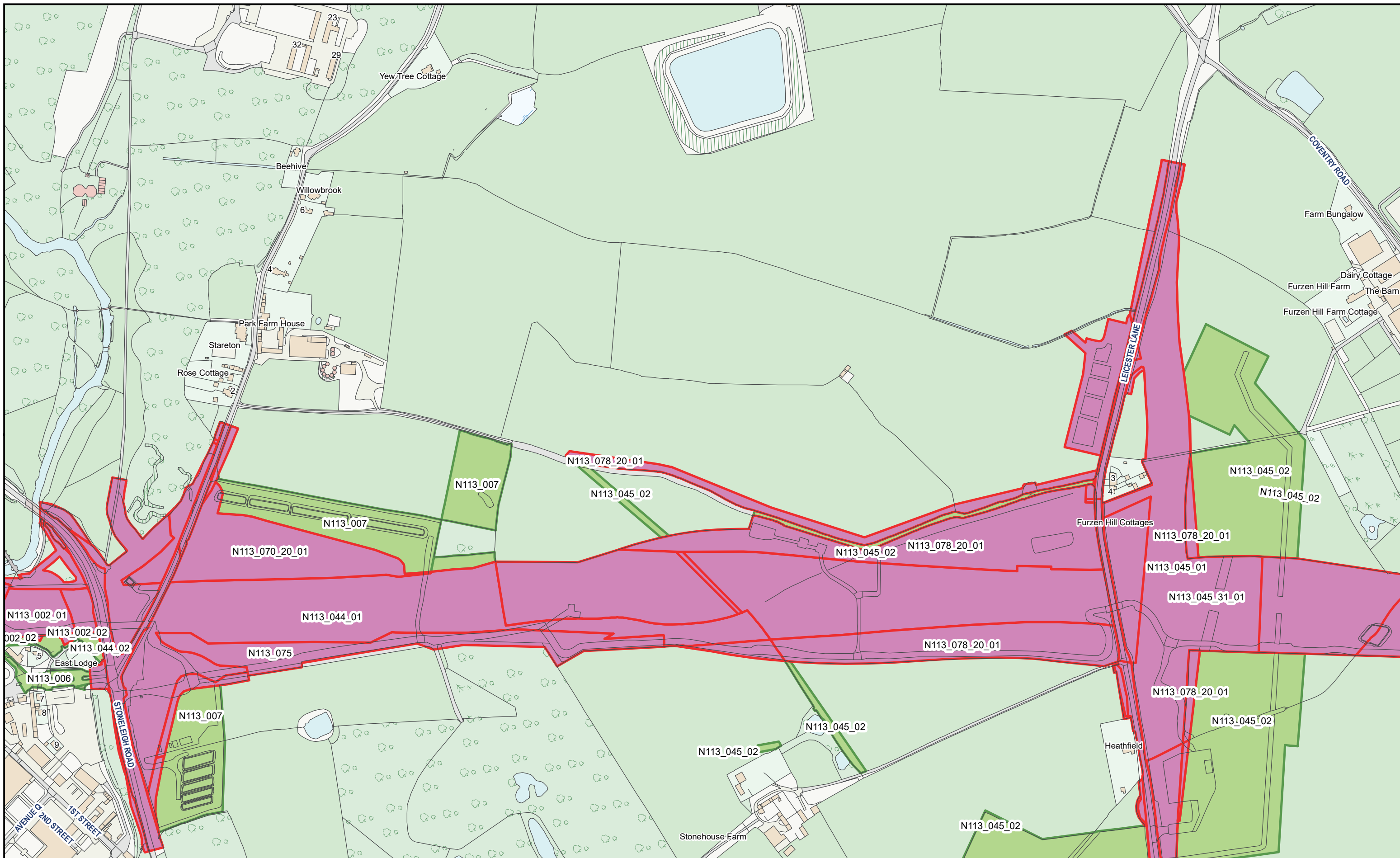
**HS2**

Registered in England. Registration number 06791686.  
Registered office: 2 Snowhill, Queensway, Birmingham B4 6GA.

Scale at A3: 1:5,000

**Doc Number:** PH1-HS2-LP-MAP-000-000085-P03 **Date:** 15/12/23



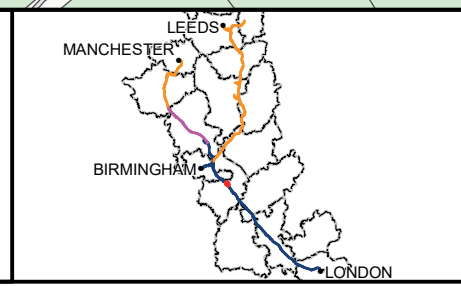
HS2 Ltd accept no responsibility for any circumstances, which arise from the reproduction of this map after alteration, amendment or abbreviation or if it issued in part or issued incomplete in any way.

© Crown copyright and database rights 2023  
OS 100049190

Information produced by HM Land Registry. Crown copyright and database rights 2023

The polygons (including the associated geometry, namely x, y co-ordinates) and UPRNs are subject to Crown and GeoPlace LLP copyright and database rights 2023  
Ordnance Survey 100026316.

- Legend**
- Acquired Land (Freehold and leasehold)
  - Temporary Possession Land S15/S16



High Speed Two  
Phase One/ Phase 2A  
Injunction Mapping

---

Map Number:  
92

---

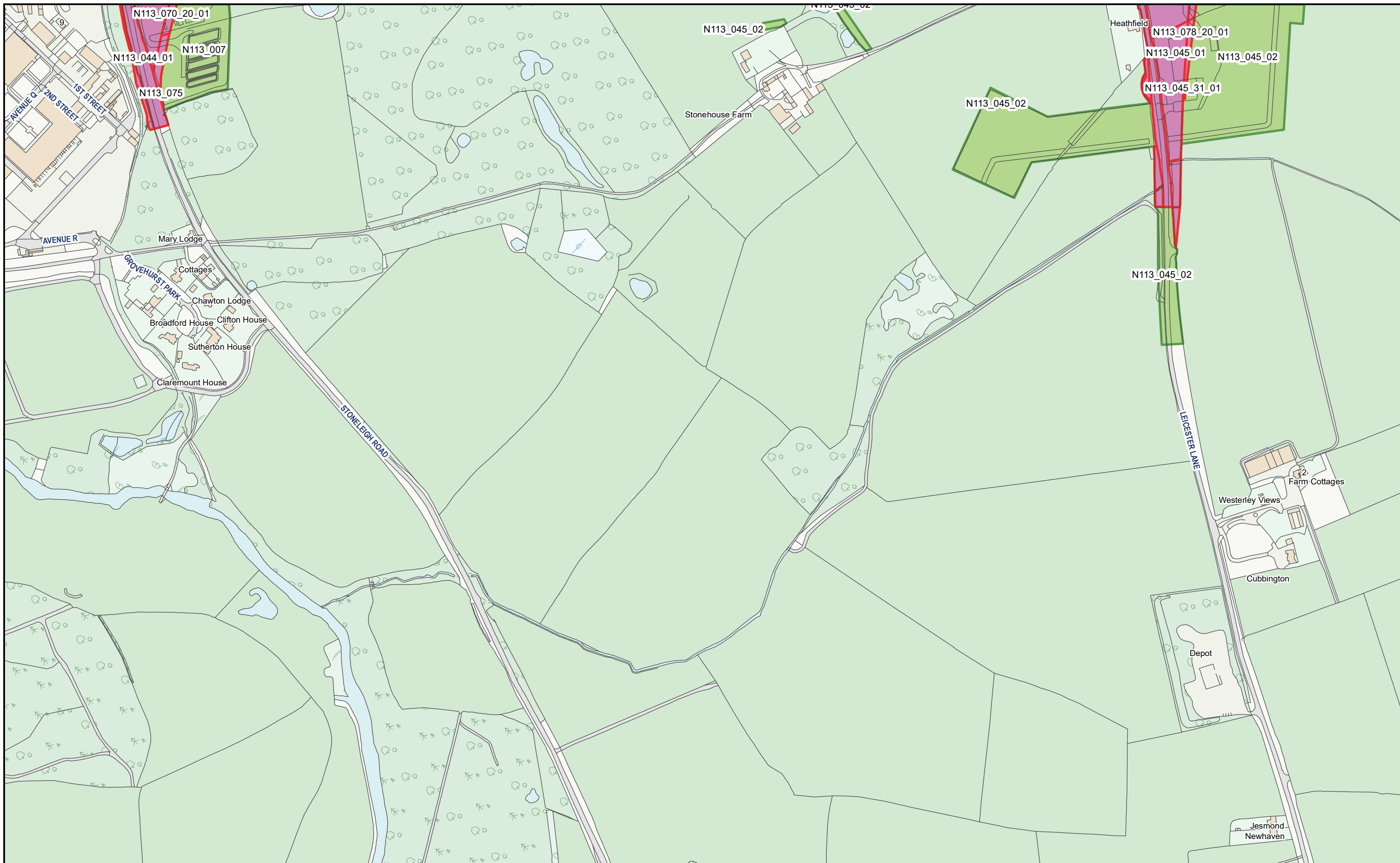
Page 143 of 283  
*Internal*

Scale at A3: 1:5,000

0 50 100 150  
Metres

Registered in England. Registration number 06791686.  
Registered office: 2 Snowhill, Queensway, Birmingham B4 6GA.

**Doc Number:** PH1-HS2-LP-MAP-000-000085-P03     **Date:** 15/12/23



HS2 Ltd accept no responsibility for any circumstances, which arise from the reproduction of this map after alteration, amendment or abbreviation or if it issued in part or issued incomplete in any way.


© Crown copyright and database rights 2023  
OS 100049190

Information produced by HM Land Registry. Crown copyright and database rights 2023

The polygons (including the associated geometry, namely x, y co-ordinates) and UPRNs are subject to Crown and GeoPlace LLP copyright and database rights 2023  
Ordnance Survey 100026316.

**Legend**

- Acquired Land (Freehold and leasehold)
- Temporary Possession Land S15/S16



High Speed Two  
Phase One/ Phase 2A  
Injunction Mapping

Map Number:  
92-L1

Page 144 of 283  
*Internal*

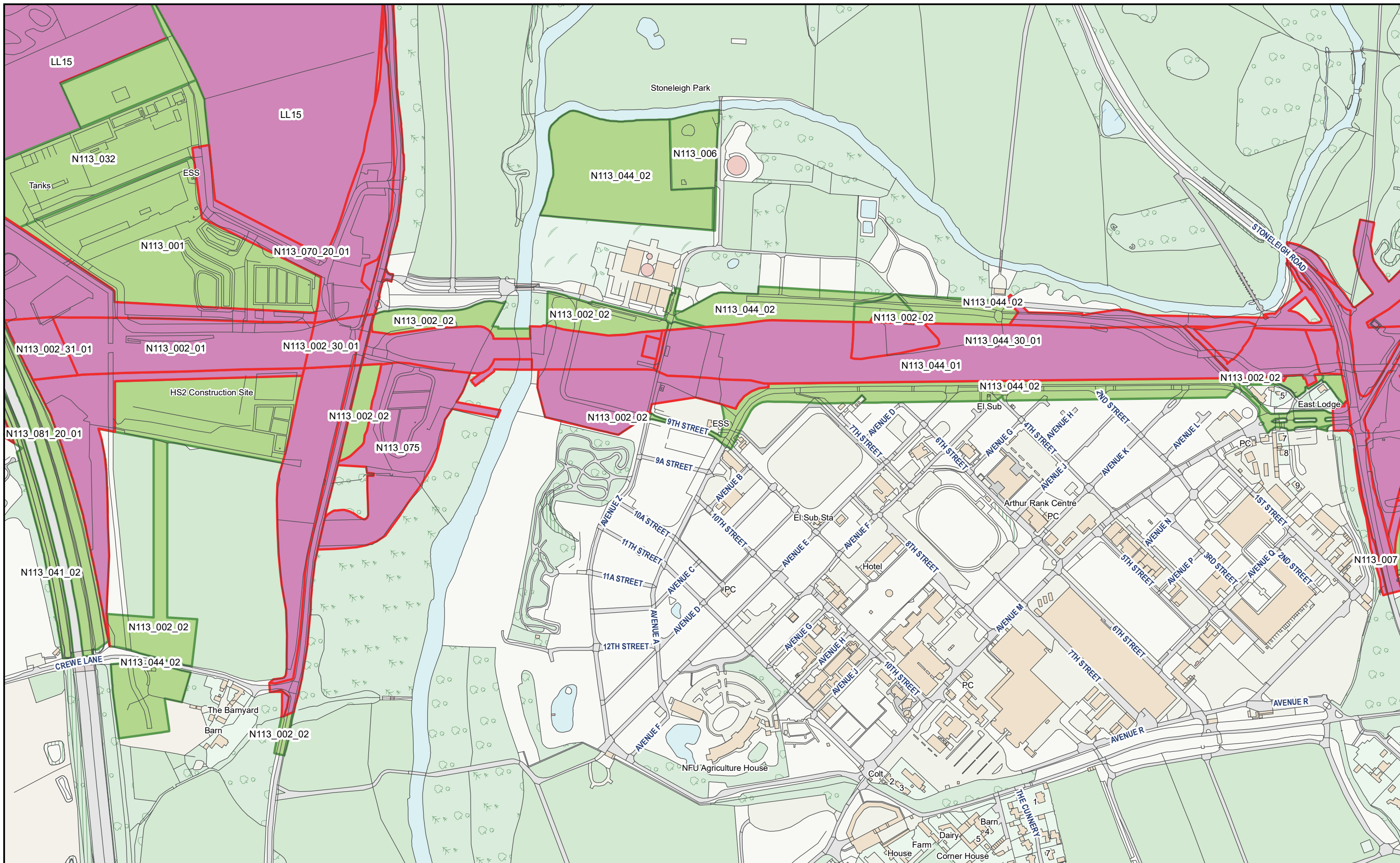
**HS2**

Registered in England. Registration number 06791686.  
Registered office: 2 Snowhill, Queensway, Birmingham B4 6GA.

Scale at A3: 1:5,000

Doc Number: PH1-HS2-LP-MAP-000-000085-P03


Date: 15/12/23



HS2 Ltd accept no responsibility for any circumstances, which arise from the reproduction of this map after alteration, amendment or abbreviation or if it issued in part or issued incomplete in any way.  
 © Crown copyright and database rights 2023  
 OS 100049190  
 Information produced by HM Land Registry. Crown copyright and database rights 2023  
 The polygons (including the associated geometry, namely x, y co-ordinates) and UPRNs are subject to Crown and GeoPlace LLP copyright and database rights 2023  
 Ordnance Survey 100026316.

**Legend**

- Acquired Land (Freehold and leasehold)
- Temporary Possession Land S15/S16



High Speed Two  
 Phase One/ Phase 2A  
 Injunction Mapping

Map Number:  
 93

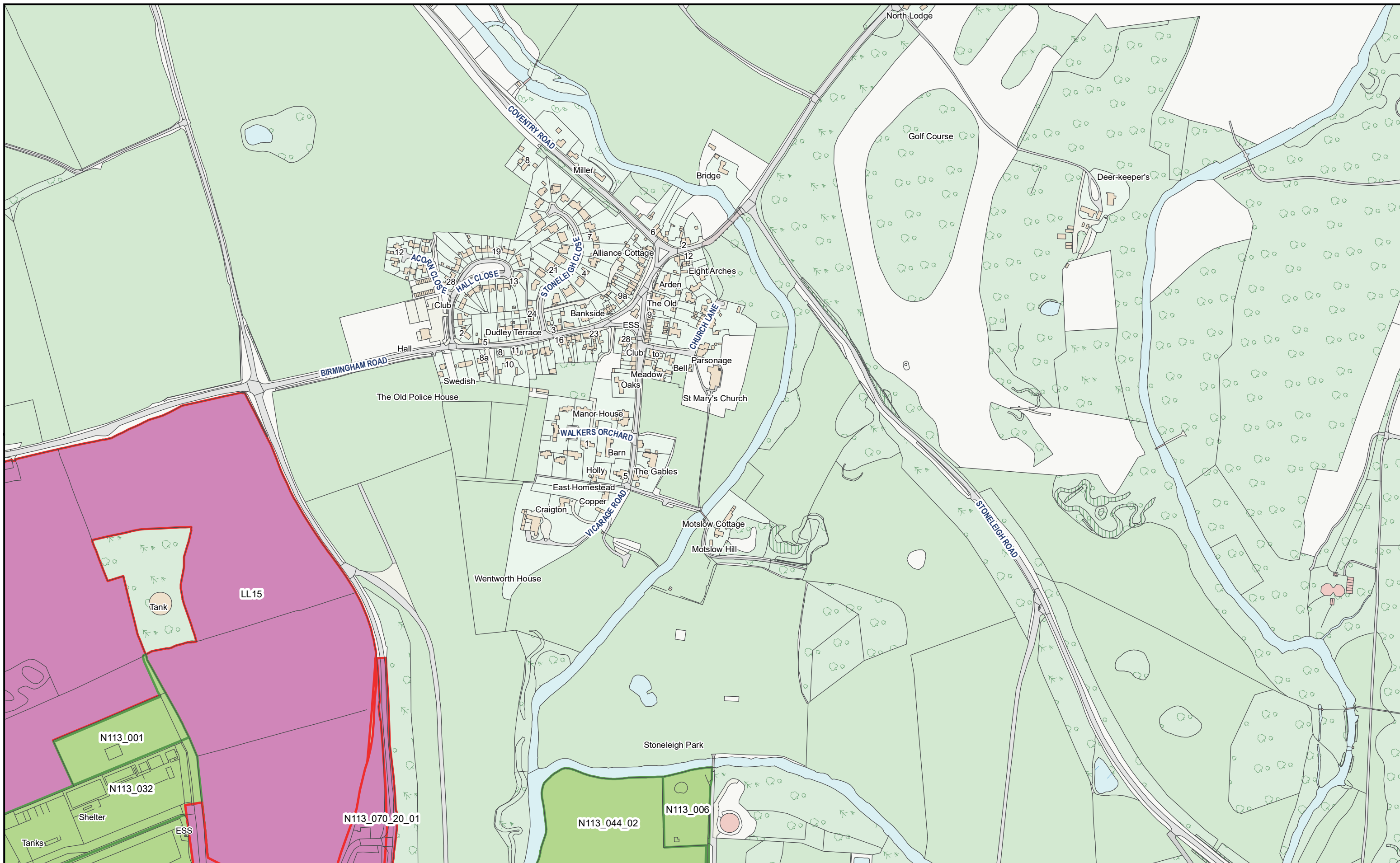
Page 145 of 283  
*Internal*

**HS2**

Registered in England. Registration number 06791686.  
 Registered office: 2 Snowhill, Queenway, Birmingham B4 6GA.

Scale at A3: 1:5,000

**Doc Number:** PH1-HS2-LP-MAP-000-000085-P03 **Date:** 15/12/23



HS2 Ltd accept no responsibility for any circumstances, which arise from the reproduction of this map after alteration, amendment or abbreviation or if it issued in part or issued incomplete in any way.

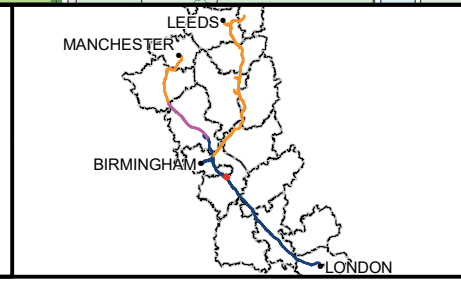
© Crown copyright and database rights 2023  
OS 100049190

Information produced by HM Land Registry. Crown copyright and database rights 2023

The polygons (including the associated geometry, namely x, y co-ordinates) and UPRNs are subject to Crown and GeoPlace LLP copyright and database rights 2023  
Ordnance Survey 100026316.

**Legend**

- Acquired Land (Freehold and leasehold)
- Temporary Possession Land S15/S16



High Speed Two  
Phase One/ Phase 2A  
Injunction Mapping

Map Number:  
93-R1

Page 146 of 283  
*Internal*

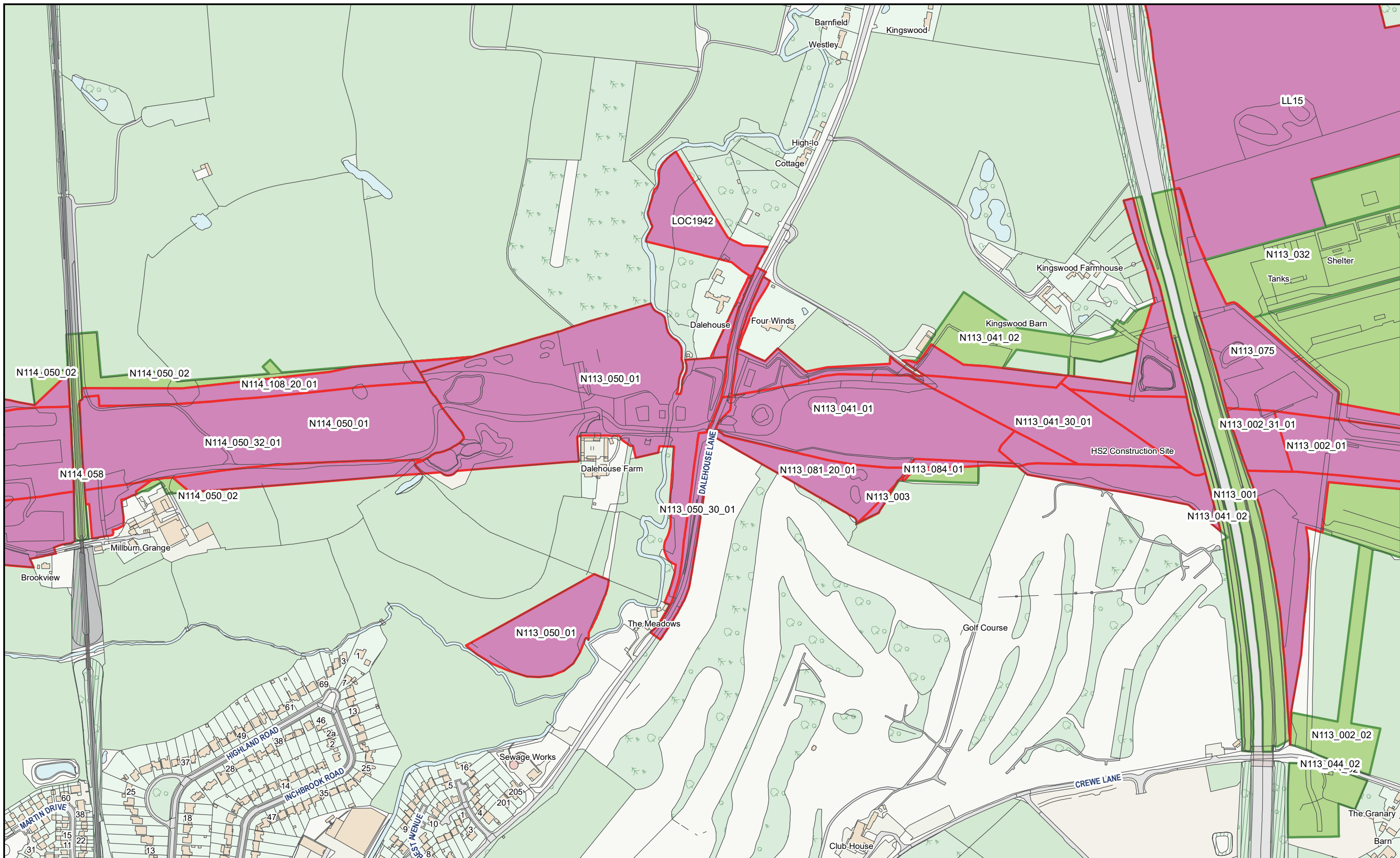
**HS2**

Scale at A3: 1:5,000

Registered in England. Registration number 06791686.  
Registered office: 2 Snowhill, Queensway, Birmingham B4 6GA.

0 50 100 150  
Metres

**Doc Number:** PH1-HS2-LP-MAP-000-000085-P03 **Date:** 15/12/23



HS2 Ltd accept no responsibility for any circumstances, which arise from the reproduction of this map after alteration, amendment or abbreviation or if it issued in part or issued incomplete in any way.  
 © Crown copyright and database rights 2023  
 OS 100049190  
 Information produced by HM Land Registry. Crown copyright and database rights 2023  
 The polygons (including the associated geometry, namely x, y co-ordinates) and UPRNs are subject to Crown and GeoPlace LLP copyright and database rights 2023  
 Ordnance Survey 100026316.

**Legend**

- Acquired Land (Freehold and leasehold)
- Temporary Possession Land S15/S16



High Speed Two  
 Phase One/ Phase 2A  
 Injunction Mapping

Map Number:  
 94

Page 147 of 283  
*Internal*

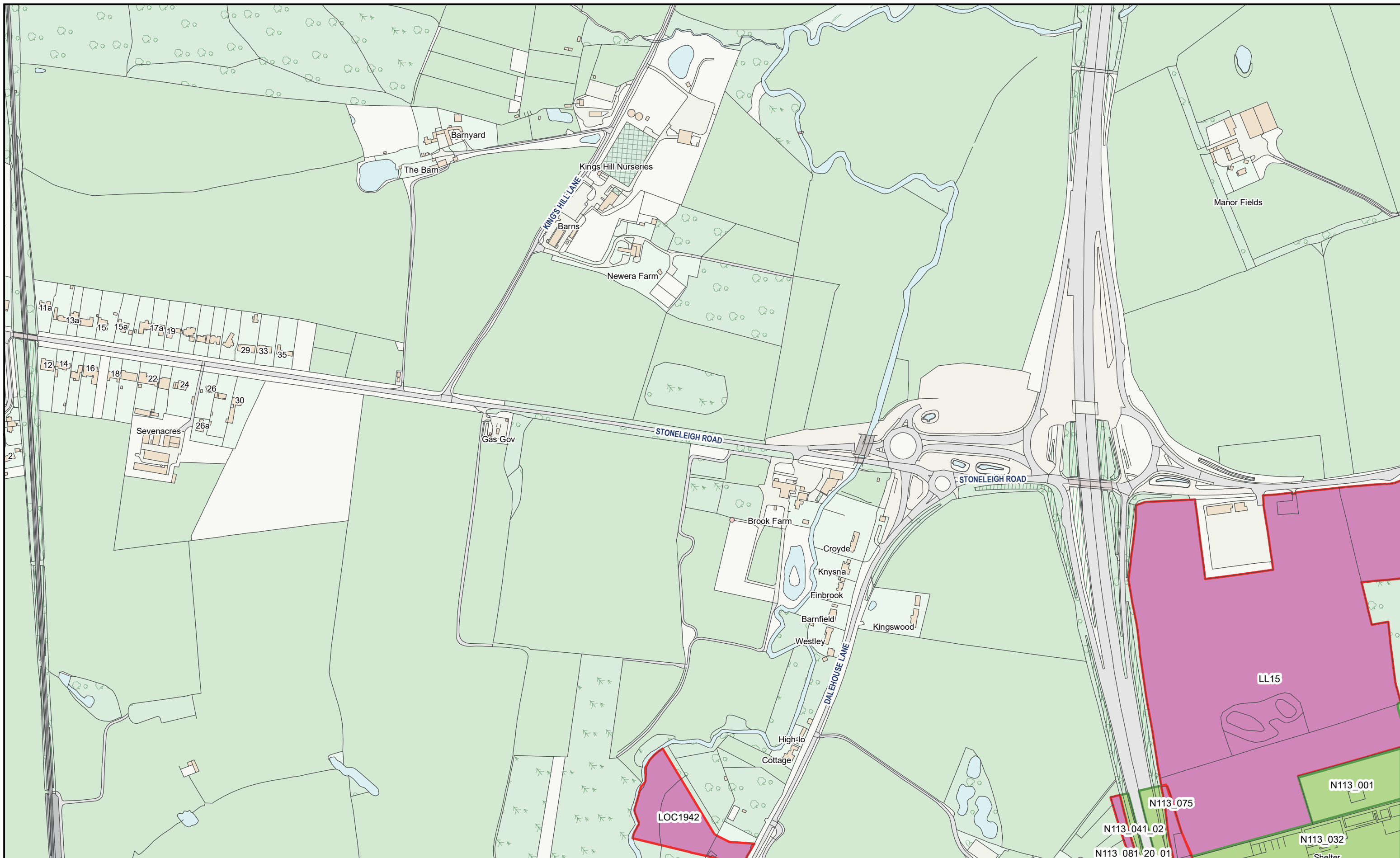
**HS2**

Registered in England. Registration number 06791686.  
 Registered office: 2 Snowhill, Queensway, Birmingham B4 6GA.

Scale at A3: 1:5,000

Doc Number: PH1-HS2-LP-MAP-000-000085-P03      Date: 15/12/23





HS2 Ltd accept no responsibility for any circumstances, which arise from the reproduction of this map after alteration, amendment or abbreviation or if it issued in part or issued incomplete in any way.

© Crown copyright and database rights 2023  
OS 100049190

Information produced by HM Land Registry. Crown copyright and database rights 2023

The polygons (including the associated geometry, namely x, y co-ordinates) and UPRNs are subject to Crown and GeoPlace LLP copyright and database rights 2023  
Ordnance Survey 100026316.

**Legend**

- Acquired Land (Freehold and leasehold)
- Temporary Possession Land S15/S16



High Speed Two  
Phase One/ Phase 2A  
Injunction Mapping

Map Number:  
94-R1

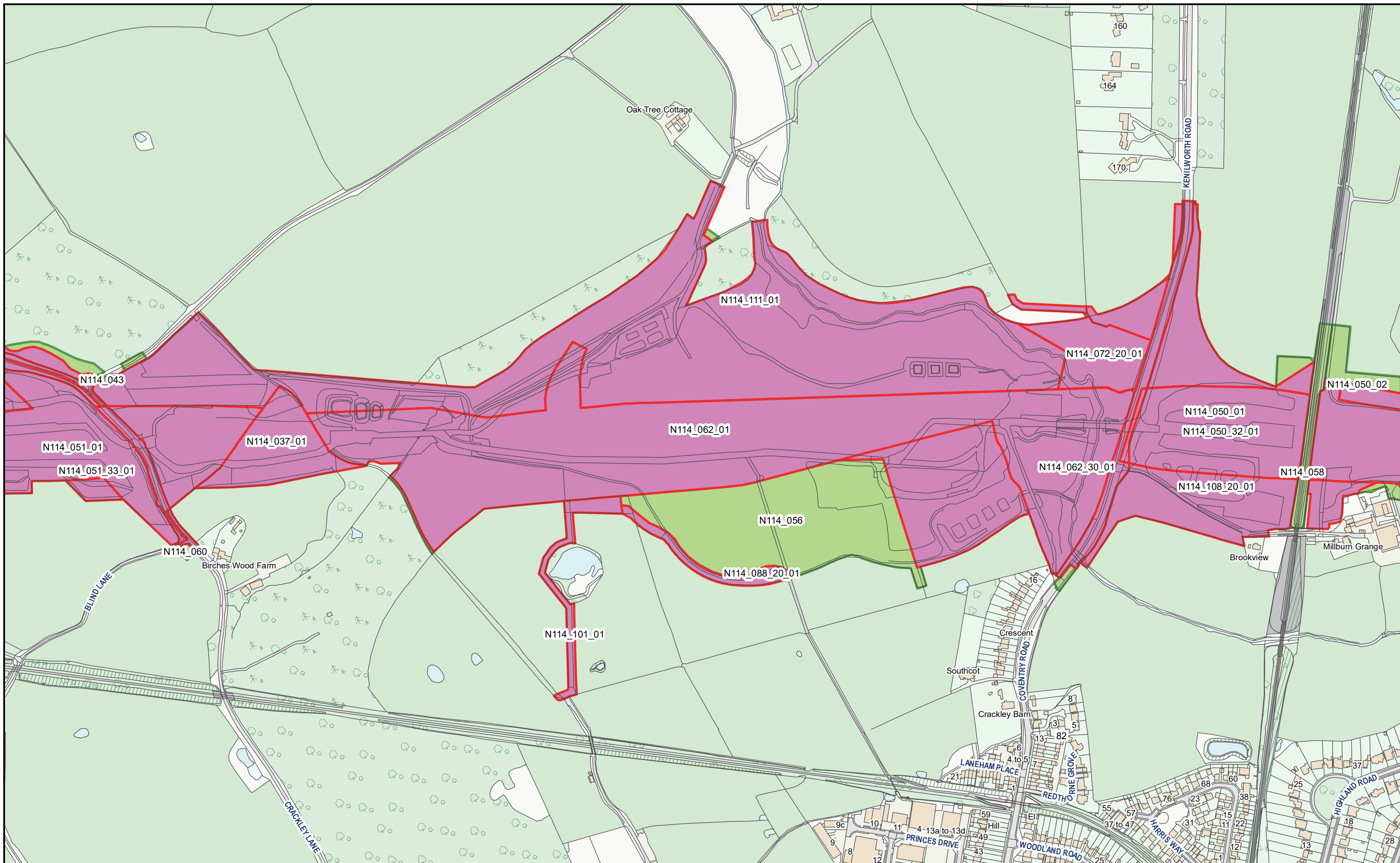
Page 148 of 283  
*Internal*

**HS2**

Registered in England. Registration number 06791686.  
Registered office: 2 Snowhill, Queensway, Birmingham B4 6GA.

Scale at A3: 1:5,000

Doc Number: PH1-HS2-LP-MAP-000-000085-P03      Date: 15/12/23



HS2 Ltd accept no responsibility for any circumstances, which arise from the reproduction of this map after alteration, amendment or abbreviation or if it issued in part or issued incomplete in any way.

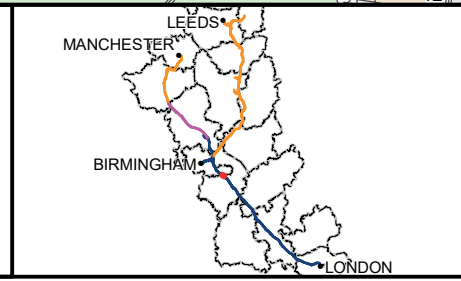
© Crown copyright and database rights 2023  
OS 100049190

Information produced by HM Land Registry. Crown copyright and database rights 2023

The polygons (including the associated geometry, namely x, y co-ordinates) and UPRNs are subject to Crown and GeoPlace LLP copyright and database rights 2023  
Ordnance Survey 100026316.

**Legend**

- Acquired Land (Freehold and leasehold)
- Temporary Possession Land S15/S16



High Speed Two  
Phase One/ Phase 2A  
Injunction Mapping

Map Number:  
95

Page 149 of 283  
*Internal*

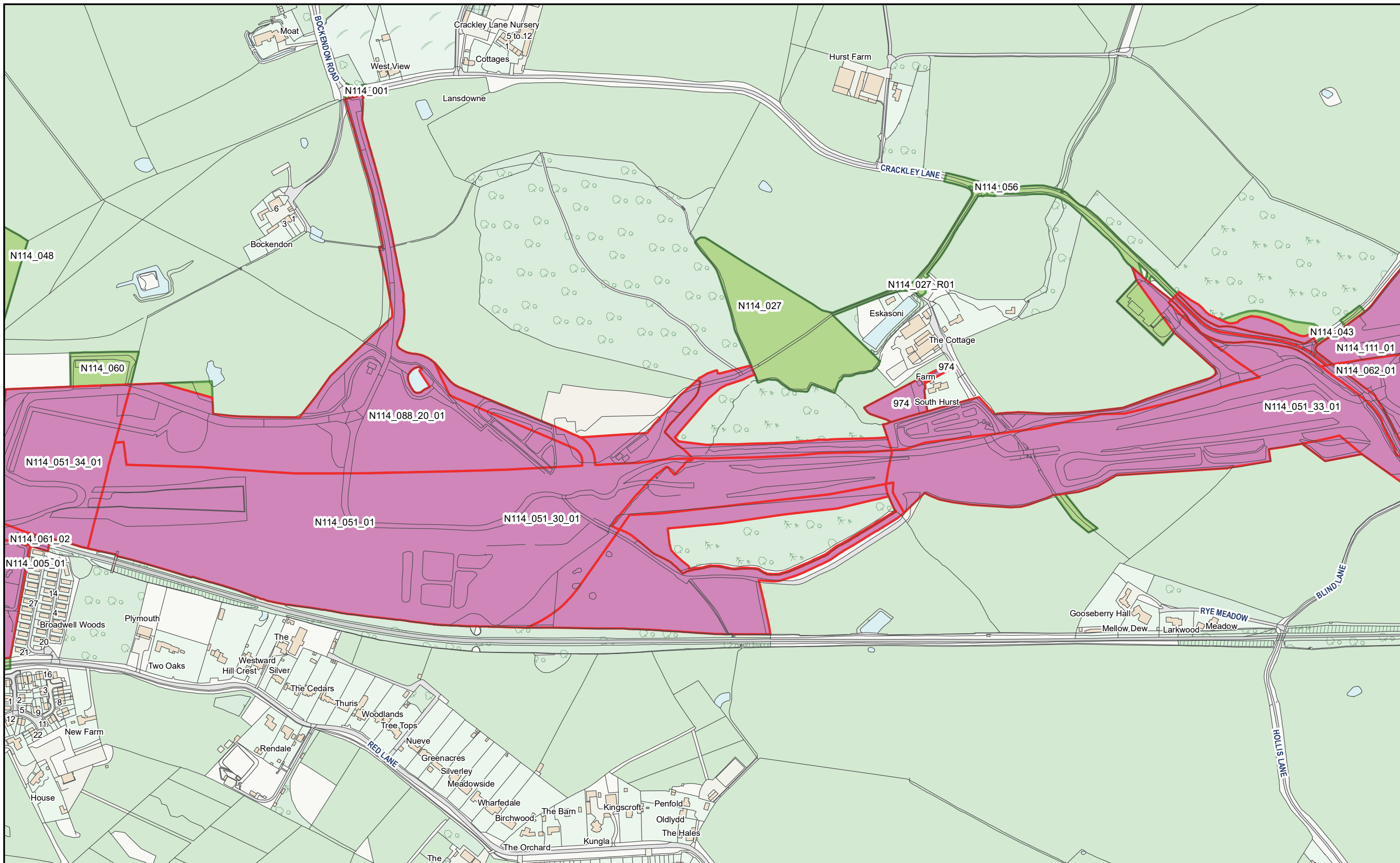
**HS2**

Scale at A3: 1:5,000

Registered in England. Registration number 06791686.  
Registered office: 2 Snowhill, Queensway, Birmingham B4 6GA.

0 50 100 150  
Metres

**Doc Number:** PH1-HS2-LP-MAP-000-000085-P03 **Date:** 15/12/23



HS2 Ltd accept no responsibility for any circumstances, which arise from the reproduction of this map after alteration, amendment or abbreviation or if it issued in part or issued incomplete in any way.

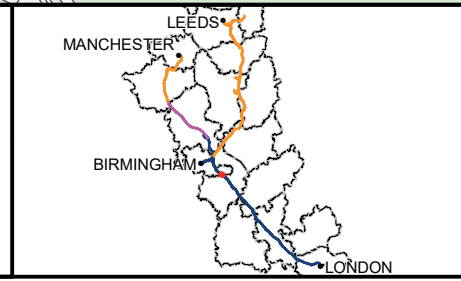
© Crown copyright and database rights 2023  
OS 100049190

Information produced by HM Land Registry. Crown copyright and database rights 2023

The polygons (including the associated geometry, namely x, y co-ordinates) and UPRNs are subject to Crown and GeoPlace LLP copyright and database rights 2023  
Ordnance Survey 100026316.

**Legend**

- Acquired Land (Freehold and leasehold)
- Temporary Possession Land S15/S16



High Speed Two  
Phase One/ Phase 2A  
Injunction Mapping

Map Number:  
96

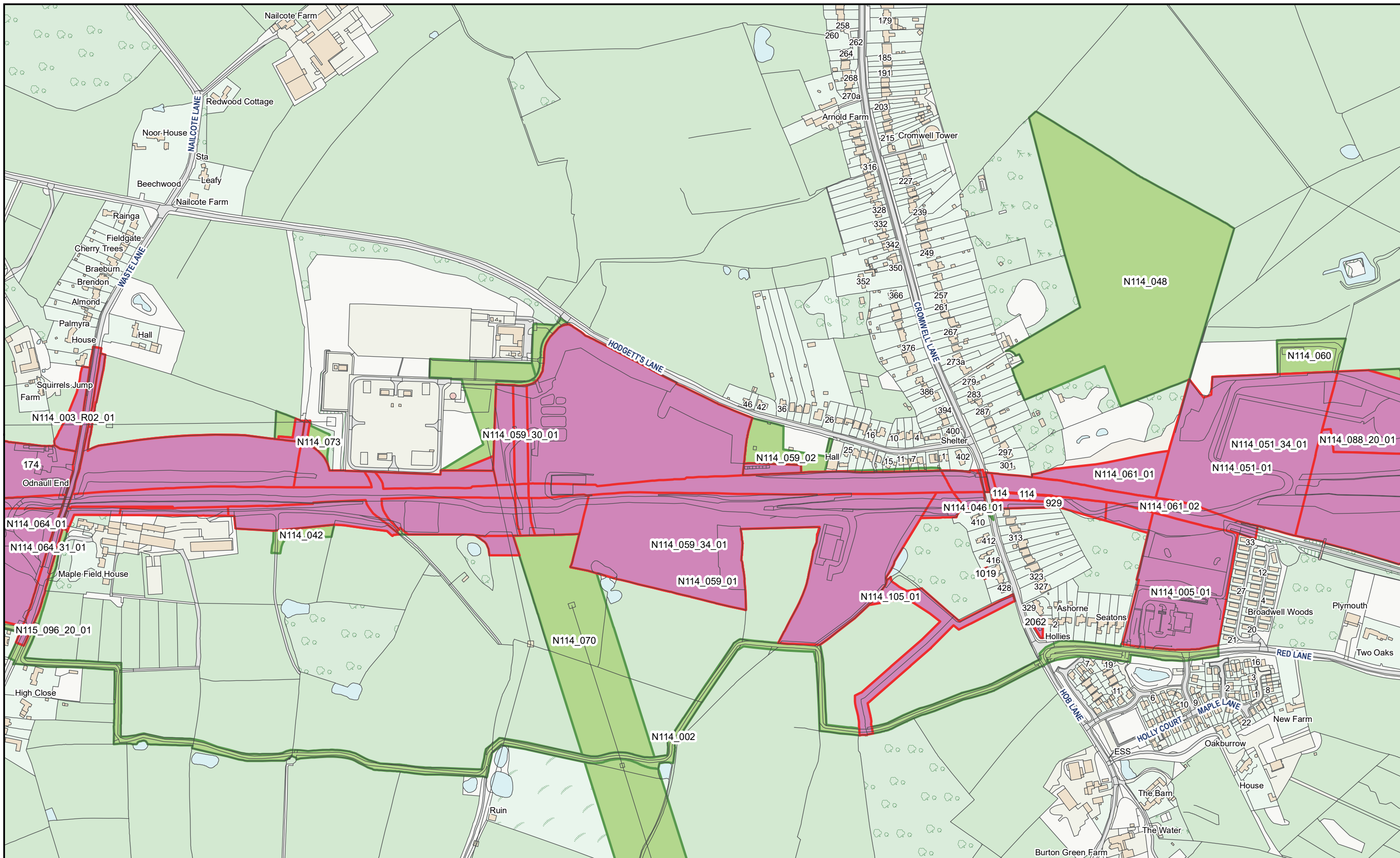
Page 150 of 283  
*Internal*

**HS2**

Scale at A3: 1:5,000

Registered in England. Registration number 06791686.  
Registered office: 2 Snowhill, Queensway, Birmingham B4 6GA.

Doc Number: PH1-HS2-LP-MAP-000-000085-P03      Date: 15/12/23



HS2 Ltd accept no responsibility for any circumstances, which arise from the reproduction of this map after alteration, amendment or abbreviation or if it issued in part or issued incomplete in any way.

© Crown copyright and database rights 2023  
OS 100049190

Information produced by HM Land Registry. Crown copyright and database rights 2023

The polygons (including the associated geometry, namely x, y co-ordinates) and UPRNs are subject to Crown and GeoPlace LLP copyright and database rights 2023  
Ordnance Survey 100026316.

**Legend**

- Acquired Land (Freehold and leasehold)
- Temporary Possession Land S15/S16



High Speed Two  
Phase One/ Phase 2A  
Injunction Mapping

Map Number:  
97

Page 151 of 283  
*Internal*

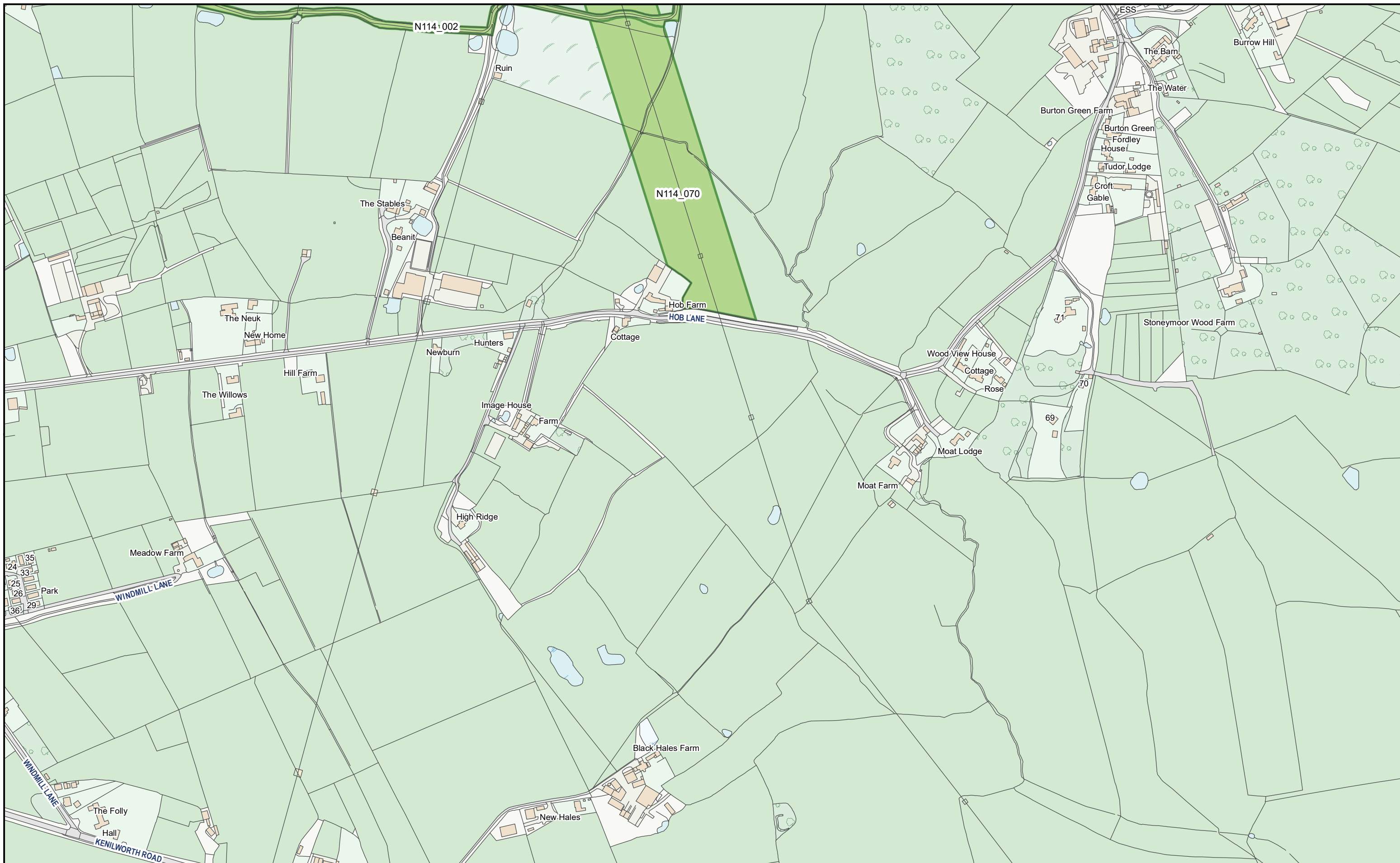
**HS2**

Registered in England. Registration number 06791686.  
Registered office: 2 Snowhill, Queensway, Birmingham B4 6GA.

Scale at A3: 1:5,000

**Doc Number:** PH1-HS2-LP-MAP-000-000085-P03

**Date:** 15/12/23



HS2 Ltd accept no responsibility for any circumstances, which arise from the reproduction of this map after alteration, amendment or abbreviation or if it issued in part or issued incomplete in any way.


© Crown copyright and database rights 2023  
OS 100049190

Information produced by HM Land Registry. Crown copyright and database rights 2023

The polygons (including the associated geometry, namely x, y co-ordinates) and UPRNs are subject to Crown and GeoPlace LLP copyright and database rights 2023  
Ordnance Survey 100026316.

**Legend**

- Acquired Land (Freehold and leasehold)
- Temporary Possession Land S15/S16



High Speed Two  
Phase One/ Phase 2A  
Injunction Mapping

Map Number:  
97-L1

Page 152 of 283  
*Internal*

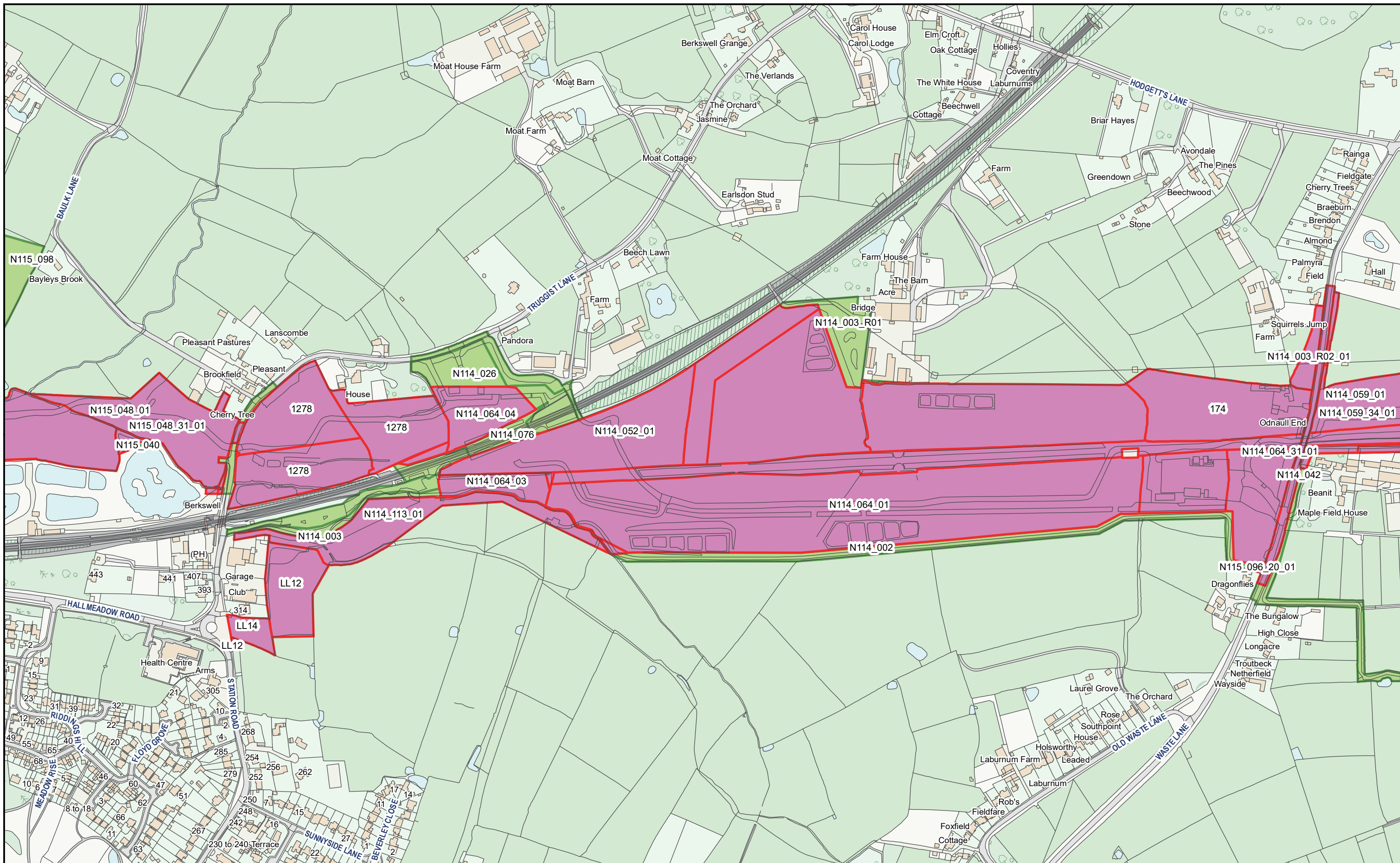
**HS2**

Scale at A3: 1:5,000

Registered in England. Registration number 06791686.  
Registered office: 2 Snowhill, Queensway, Birmingham B4 6GA.

**Doc Number:** PH1-HS2-LP-MAP-000-000085-P03

**Date:** 15/12/23



HS2 Ltd accept no responsibility for any circumstances, which arise from the reproduction of this map after alteration, amendment or abbreviation or if it issued in part or issued incomplete in any way.


© Crown copyright and database rights 2023  
OS 100049190

Information produced by HM Land Registry. Crown copyright and database rights 2023

The polygons (including the associated geometry, namely x, y co-ordinates) and UPRNs are subject to Crown and GeoPlace LLP copyright and database rights 2023  
Ordnance Survey 100026316.

**Legend**

- Acquired Land (Freehold and leasehold)
- Temporary Possession Land S15/S16



High Speed Two  
Phase One/ Phase 2A  
Injunction Mapping

Map Number:  
98

Page 153 of 283  
*Internal*

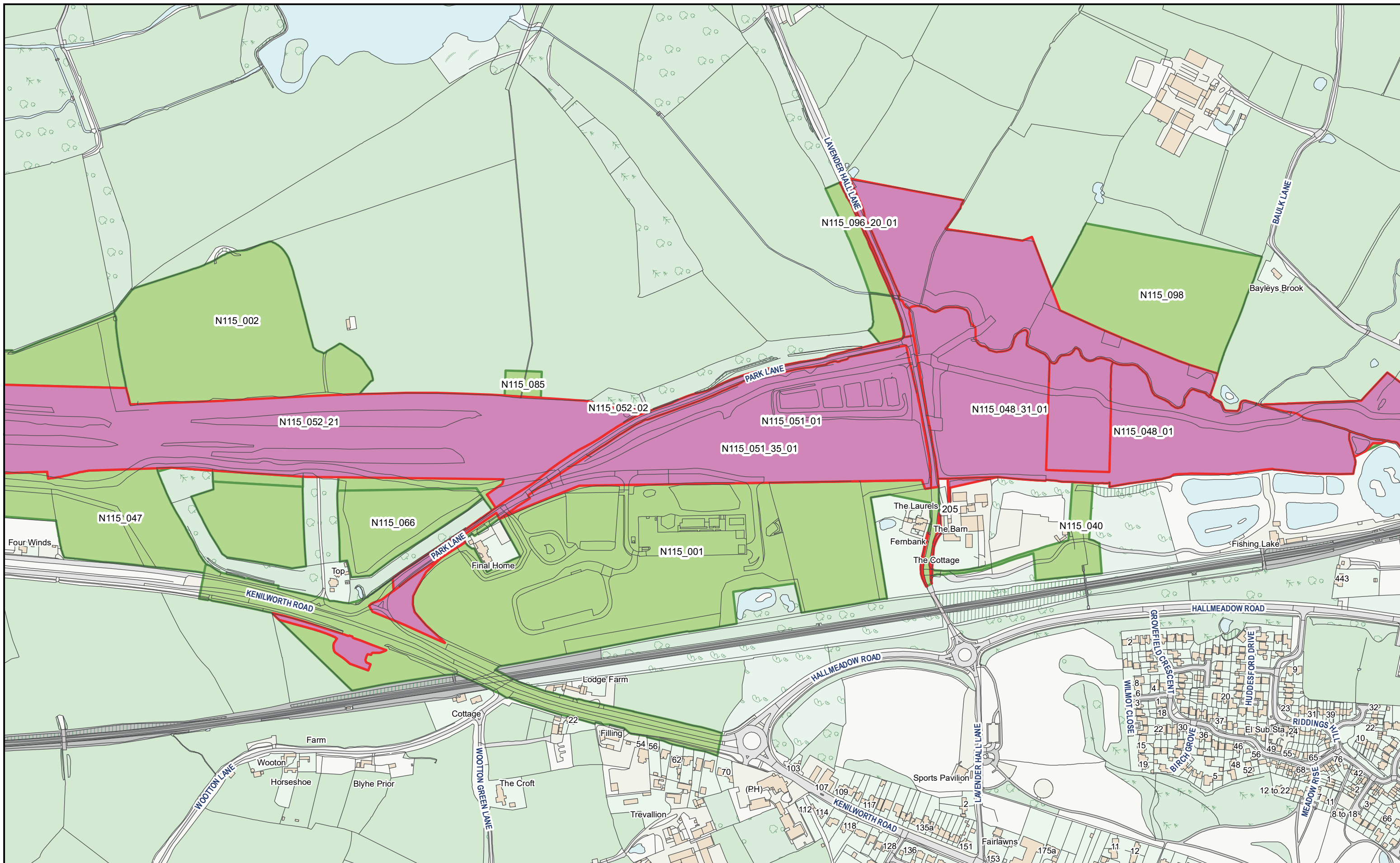
**HS2**

Registered in England. Registration number 06791686.  
Registered office: 2 Snowhill, Queensway, Birmingham B4 6GA.

Scale at A3: 1:5,000

Doc Number: PH1-HS2-LP-MAP-000-000085-P03

Date: 15/12/23



HS2 Ltd accept no responsibility for any circumstances, which arise from the reproduction of this map after alteration, amendment or abbreviation or if it issued in part or issued incomplete in any way.


© Crown copyright and database rights 2023  
OS 100049190

Information produced by HM Land Registry. Crown copyright and database rights 2023

The polygons (including the associated geometry, namely x, y co-ordinates) and UPRNs are subject to Crown and GeoPlace LLP copyright and database rights 2023  
Ordnance Survey 100026316.

**Legend**

- Acquired Land (Freehold and leasehold)
- Temporary Possession Land S15/S16



High Speed Two  
Phase One/ Phase 2A  
Injunction Mapping

Map Number:  
99

Page 154 of 283  
*Internal*

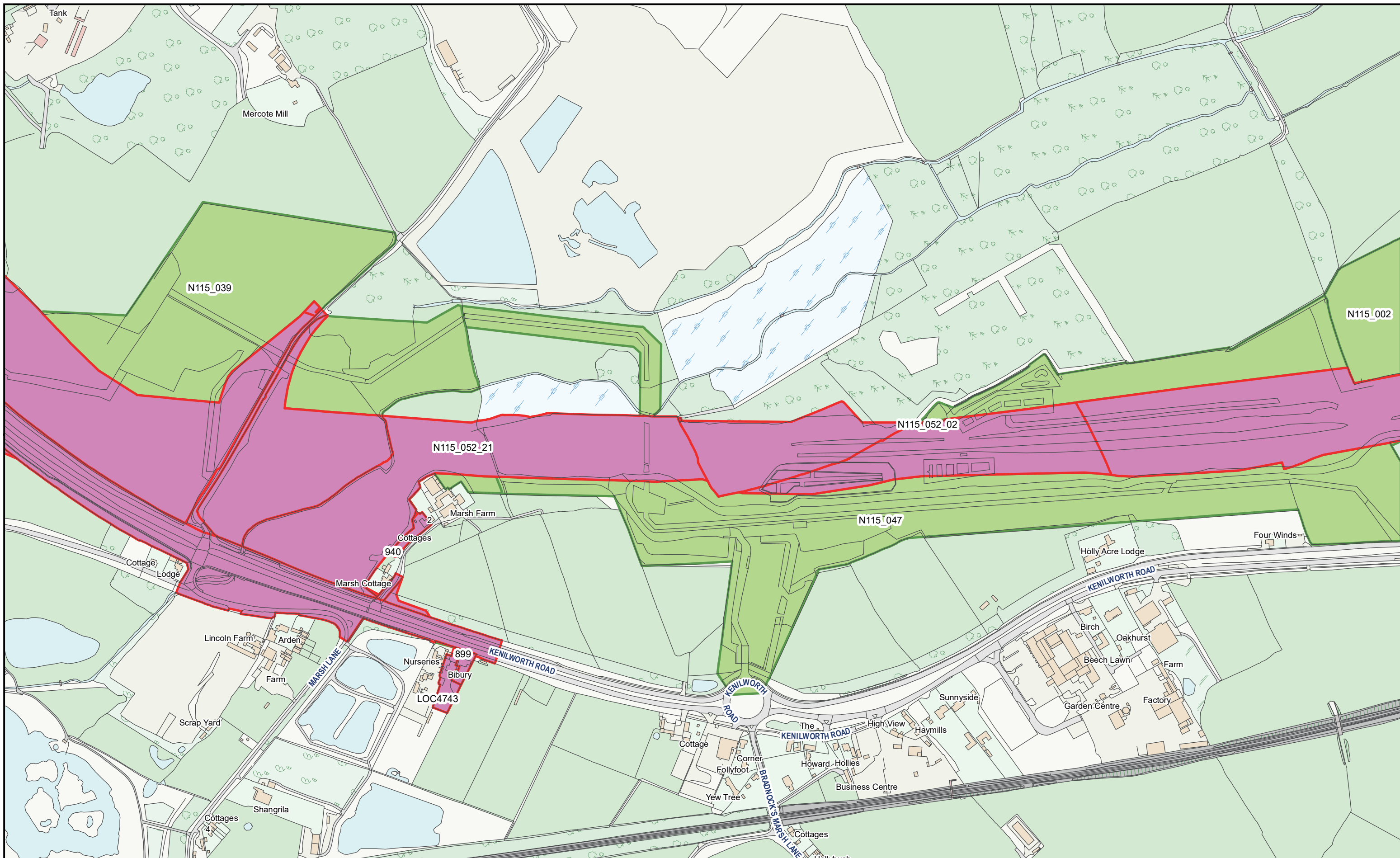
**HS2**

Registered in England. Registration number 06791686.  
Registered office: 2 Snowhill, Queensway, Birmingham B4 6GA.

Scale at A3: 1:5,000

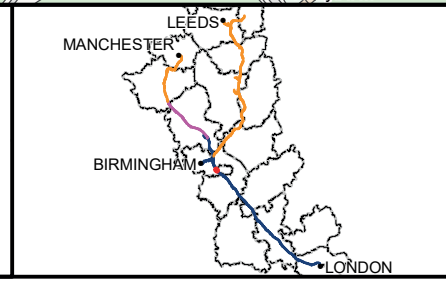
Doc Number: PH1-HS2-LP-MAP-000-000085-P03

Date: 15/12/23



HS2 Ltd accept no responsibility for any circumstances, which arise from the reproduction of this map after alteration, amendment or abbreviation or if it issued in part or issued incomplete in any way.  
 © Crown copyright and database rights 2023  
 OS 100049190  
 Information produced by HM Land Registry. Crown copyright and database rights 2023  
 The polygons (including the associated geometry, namely x, y co-ordinates) and UPRNs are subject to Crown and GeoPlace LLP copyright and database rights 2023  
 Ordnance Survey 100026316.

**Legend**  
■ Acquired Land (Freehold and leasehold)  
■ Temporary Possession Land S15/S16



High Speed Two  
 Phase One/ Phase 2A  
 Injunction Mapping

Map Number:  
 100

Page 155 of 283  
*Internal*

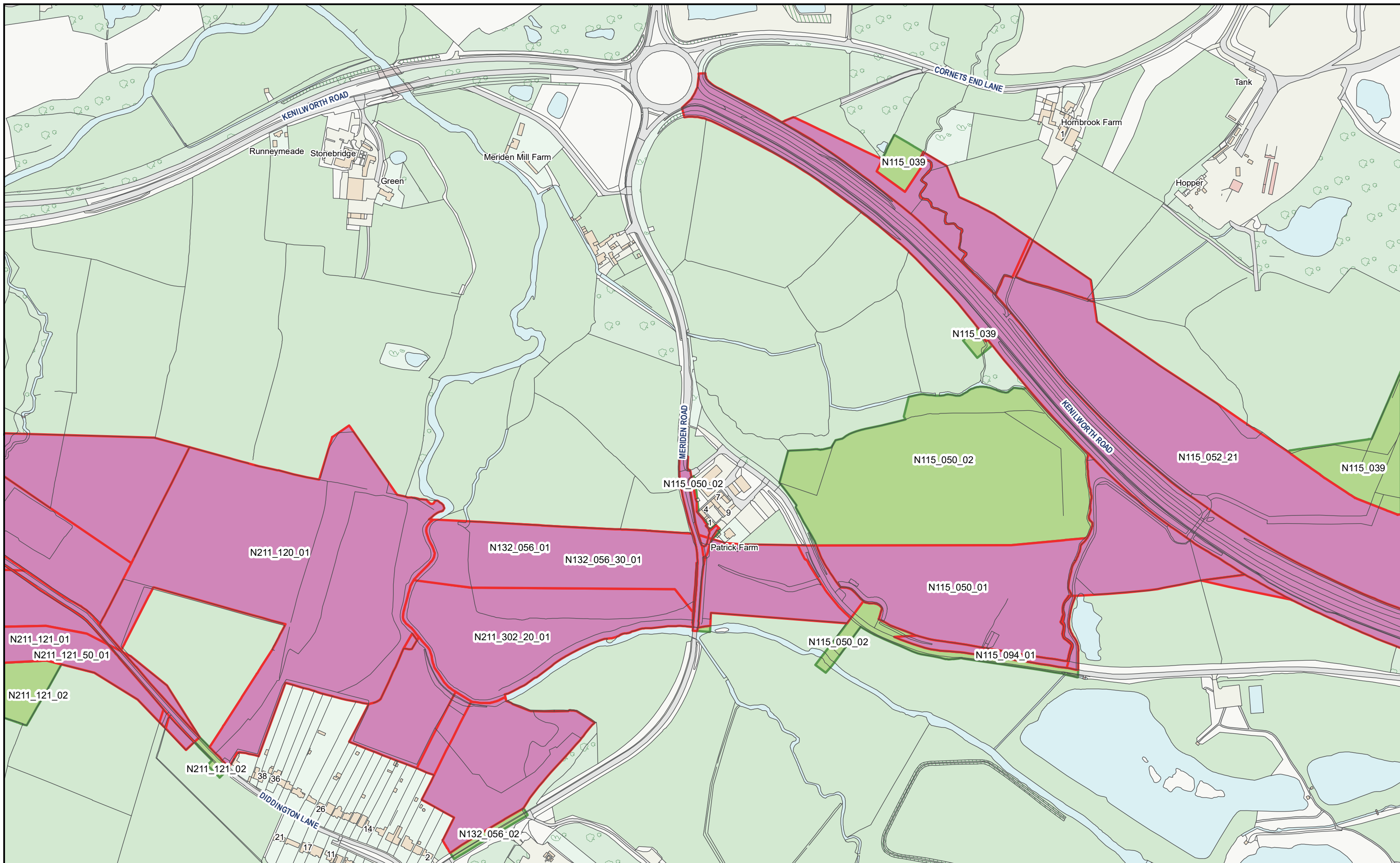
**HS2** Scale at A3: 1:5,000

Registered in England. Registration number 06791686.  
 Registered office: 2 Snowhill, Queensway, Birmingham B4 6GA.

0 50 100 150  
 Metres

**Doc Number:** PH1-HS2-LP-MAP-000-000085-P03 **Date:** 15/12/23





HS2 Ltd accept no responsibility for any circumstances, which arise from the reproduction of this map after alteration, amendment or abbreviation or if it issued in part or issued incomplete in any way.

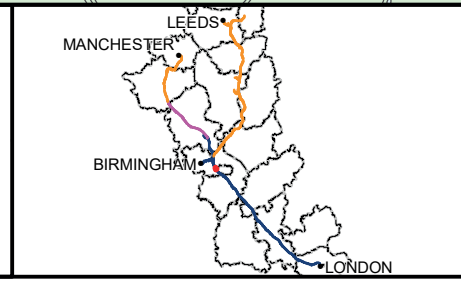
© Crown copyright and database rights 2023  
OS 100049190

Information produced by HM Land Registry. Crown copyright and database rights 2023

The polygons (including the associated geometry, namely x, y co-ordinates) and UPRNs are subject to Crown and GeoPlace LLP copyright and database rights 2023  
Ordnance Survey 100026316.

**Legend**

- Acquired Land (Freehold and leasehold)
- Temporary Possession Land S15/S16



High Speed Two  
Phase One/ Phase 2A  
Injunction Mapping

Map Number:  
101

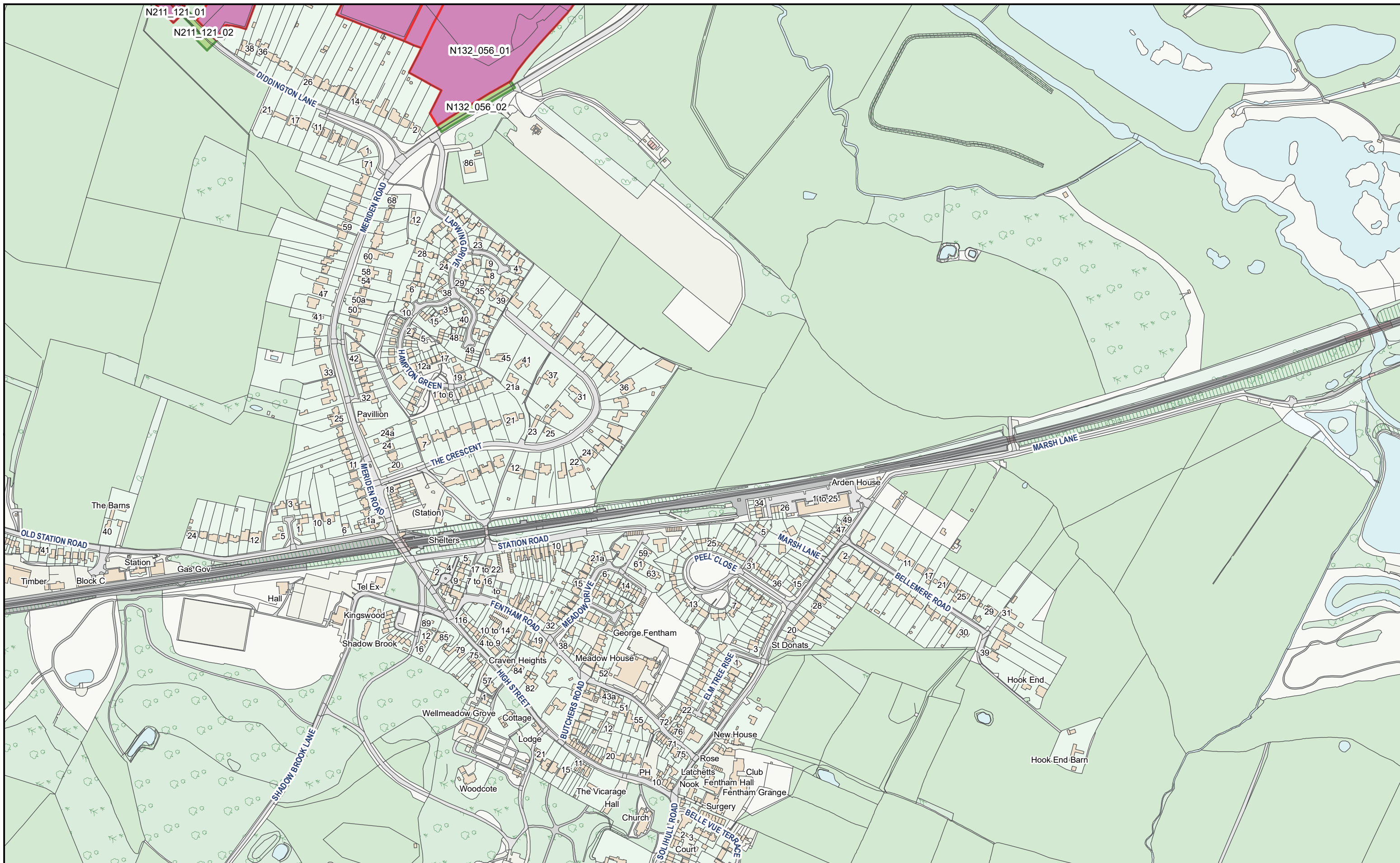
Page 156 of 283  
*Internal*

**HS2**

Registered in England. Registration number 06791686.  
Registered office: 2 Snowhill, Queensway, Birmingham B4 6GA.

Scale at A3: 1:5,000

**Doc Number:** PH1-HS2-LP-MAP-000-000085-P03 **Date:** 15/12/23



HS2 Ltd accept no responsibility for any circumstances, which arise from the reproduction of this map after alteration, amendment or abbreviation or if it issued in part or issued incomplete in any way.


© Crown copyright and database rights 2023  
OS 100049190

Information produced by HM Land Registry. Crown copyright and database rights 2023

The polygons (including the associated geometry, namely x, y co-ordinates) and UPRNs are subject to Crown and GeoPlace LLP copyright and database rights 2023  
Ordnance Survey 100026316.

**Legend**

- Acquired Land (Freehold and leasehold)
- Temporary Possession Land S15/S16



High Speed Two  
Phase One/ Phase 2A  
Injunction Mapping

Map Number:  
101-L1

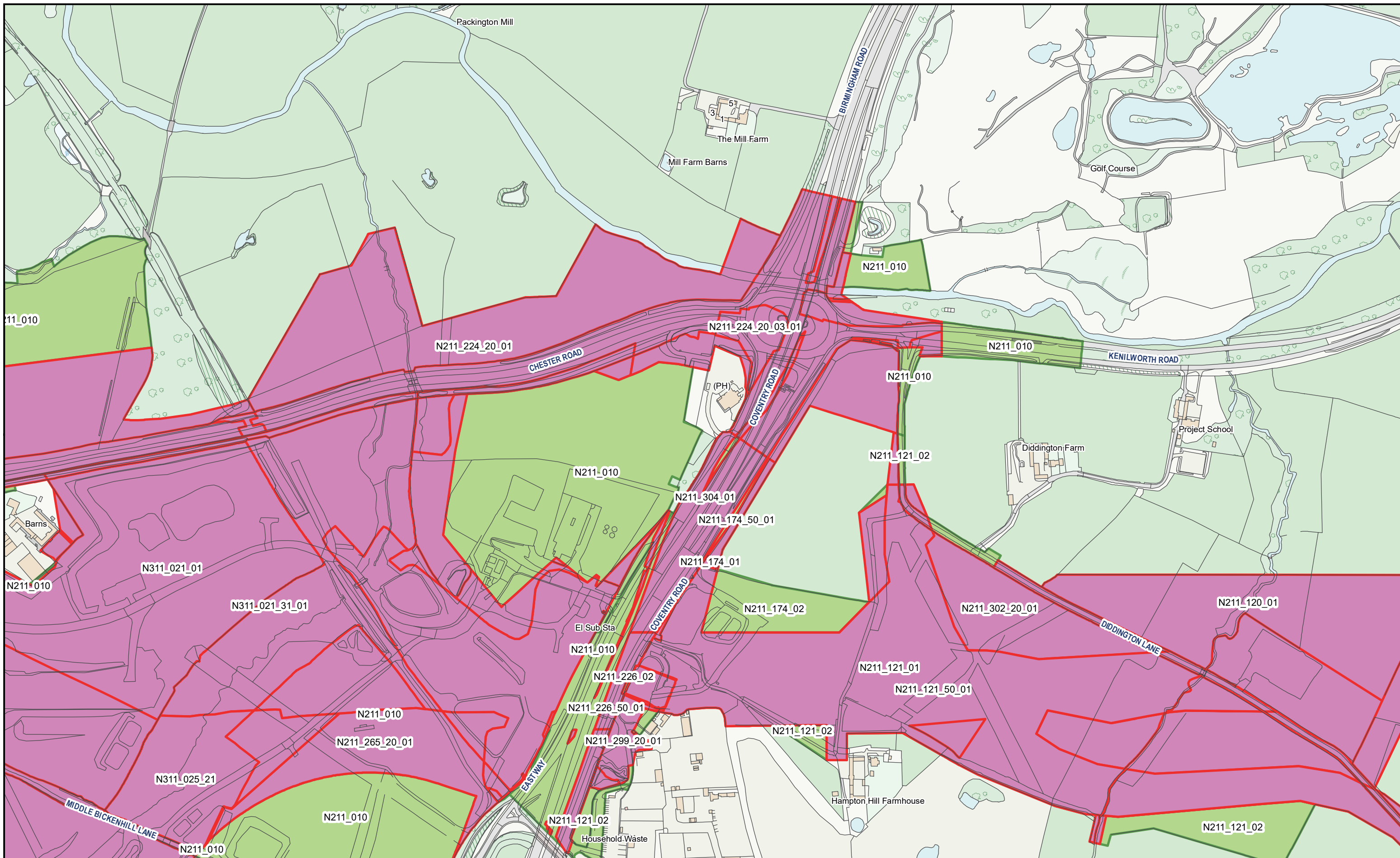
Page 157 of 283  
*Internal*

**HS2**

Registered in England. Registration number 06791686.  
Registered office: 2 Snowhill, Queensway, Birmingham B4 6GA.

Scale at A3: 1:5,000

**Doc Number:** PH1-HS2-LP-MAP-000-000085-P03 **Date:** 15/12/23



HS2 Ltd accept no responsibility for any circumstances, which arise from the reproduction of this map after alteration, amendment or abbreviation or if it issued in part or issued incomplete in any way.


© Crown copyright and database rights 2023  
OS 100049190

Information produced by HM Land Registry. Crown copyright and database rights 2023

The polygons (including the associated geometry, namely x, y co-ordinates) and UPRNs are subject to Crown and GeoPlace LLP copyright and database rights 2023  
Ordnance Survey 100026316.

**Legend**

- Acquired Land (Freehold and leasehold)
- Temporary Possession Land S15/S16



High Speed Two  
Phase One/ Phase 2A  
Injunction Mapping

Map Number:  
102

Page 158 of 283  
*Internal*

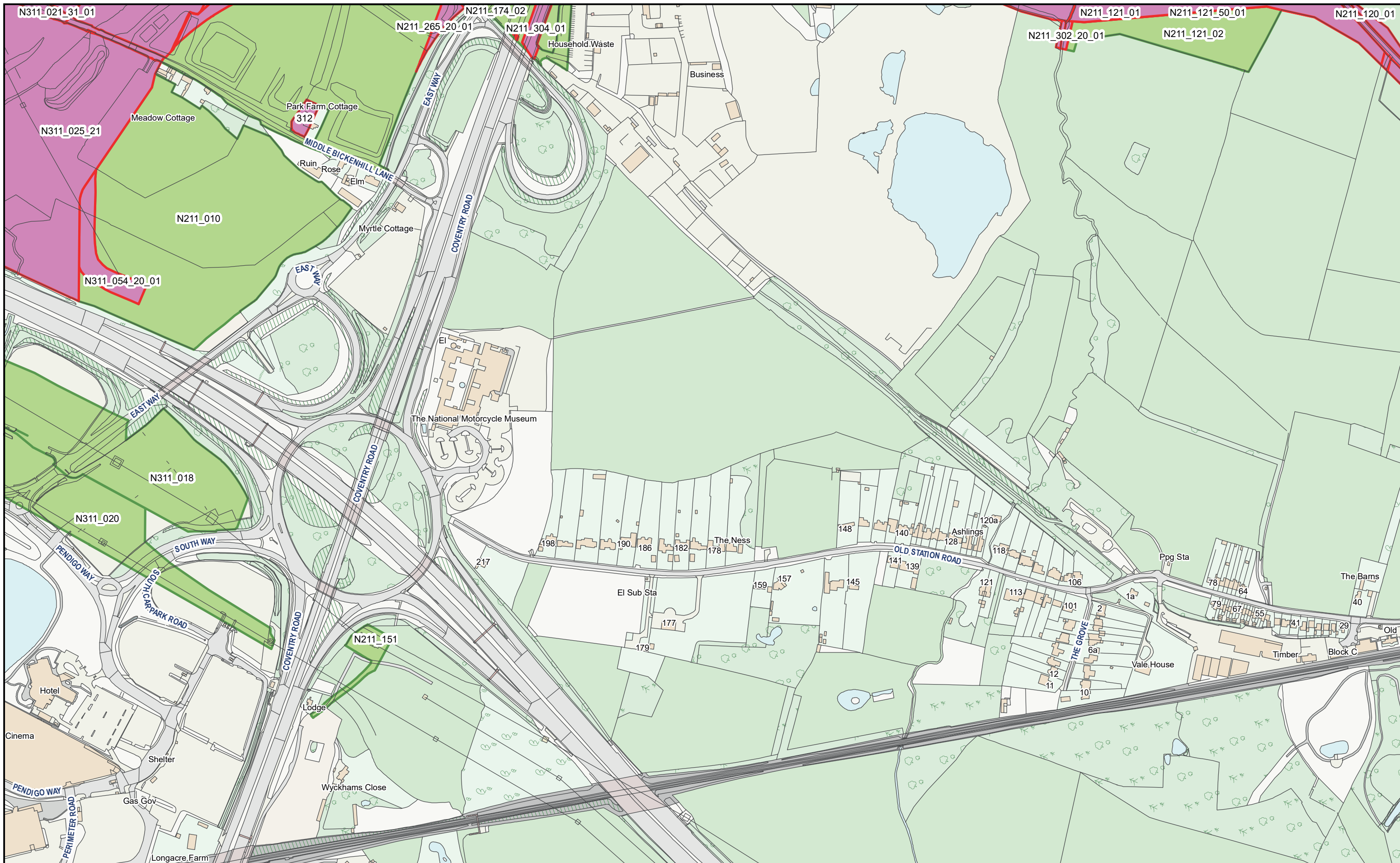
**HS2**

Registered in England. Registration number 06791686.  
Registered office: 2 Snowhill, Queensway, Birmingham B4 6GA.

Scale at A3: 1:5,000

Doc Number: PH1-HS2-LP-MAP-000-000085-P03

Date: 15/12/23



HS2 Ltd accept no responsibility for any circumstances, which arise from the reproduction of this map after alteration, amendment or abbreviation or if it issued in part or issued incomplete in any way.


© Crown copyright and database rights 2023  
OS 100049190

Information produced by HM Land Registry. Crown copyright and database rights 2023

The polygons (including the associated geometry, namely x, y co-ordinates) and UPRNs are subject to Crown and GeoPlace LLP copyright and database rights 2023  
Ordnance Survey 100026316.

**Legend**

- Acquired Land (Freehold and leasehold)
- Temporary Possession Land S15/S16



High Speed Two  
Phase One/ Phase 2A  
Injunction Mapping


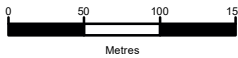
Map Number:  
102-L1

Page 159 of 283  
*Internal*

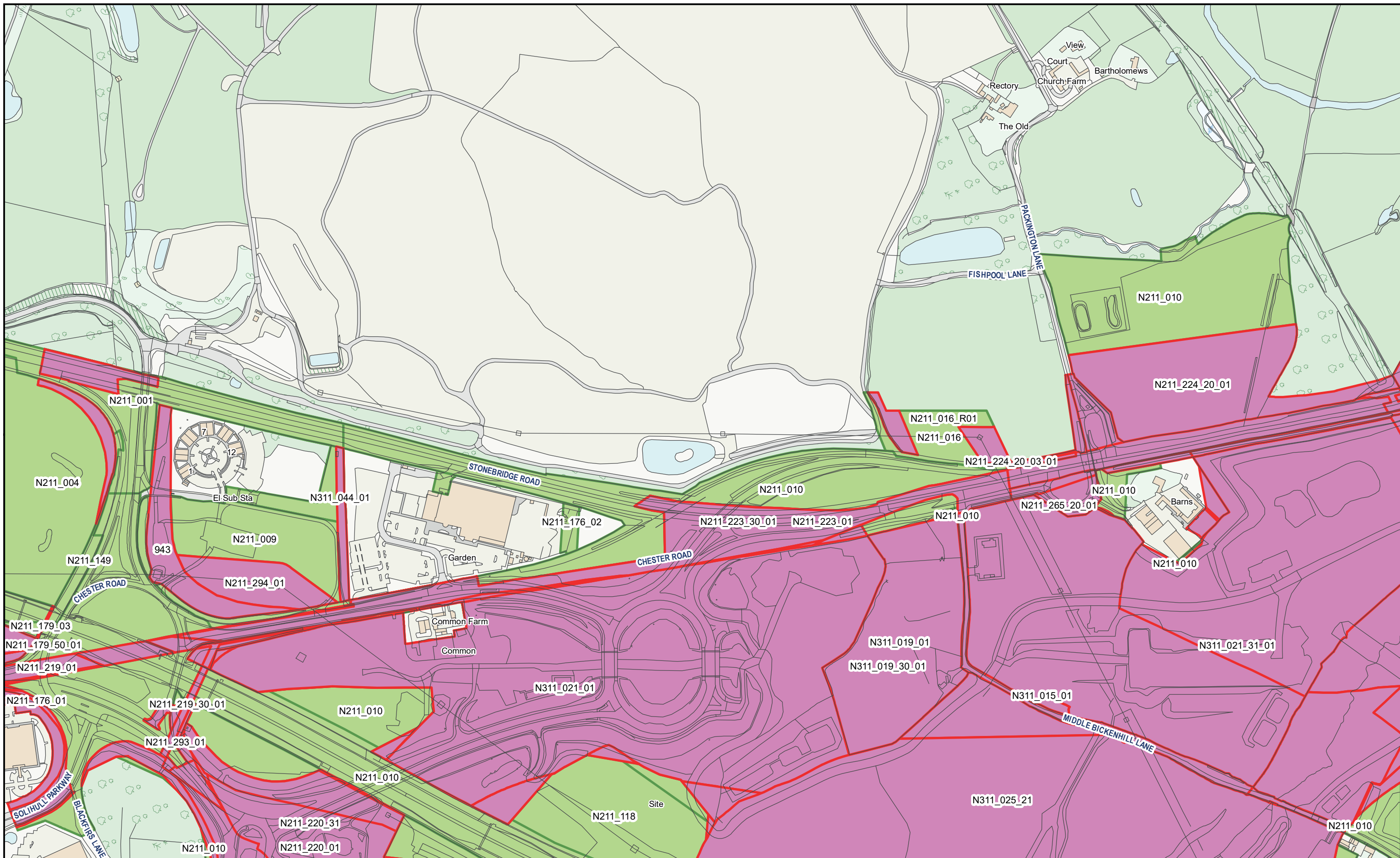
**HS2**

Registered in England. Registration number 06791686.  
Registered office: 2 Snowhill, Queensway, Birmingham B4 6GA.

Scale at A3: 1:5,000

**Doc Number:** PH1-HS2-LP-MAP-000-000085-P03 **Date:** 15/12/23



HS2 Ltd accept no responsibility for any circumstances, which arise from the reproduction of this map after alteration, amendment or abbreviation or if it issued in part or issued incomplete in any way.

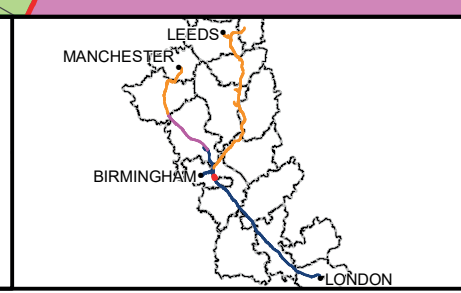
© Crown copyright and database rights 2023  
OS 100049190

Information produced by HM Land Registry. Crown copyright and database rights 2023

The polygons (including the associated geometry, namely x, y co-ordinates) and UPRNs are subject to Crown and GeoPlace LLP copyright and database rights 2023  
Ordnance Survey 100026316.

**Legend**

- Acquired Land (Freehold and leasehold)
- Temporary Possession Land S15/S16



High Speed Two  
Phase One/ Phase 2A  
Injunction Mapping

Map Number:  
103

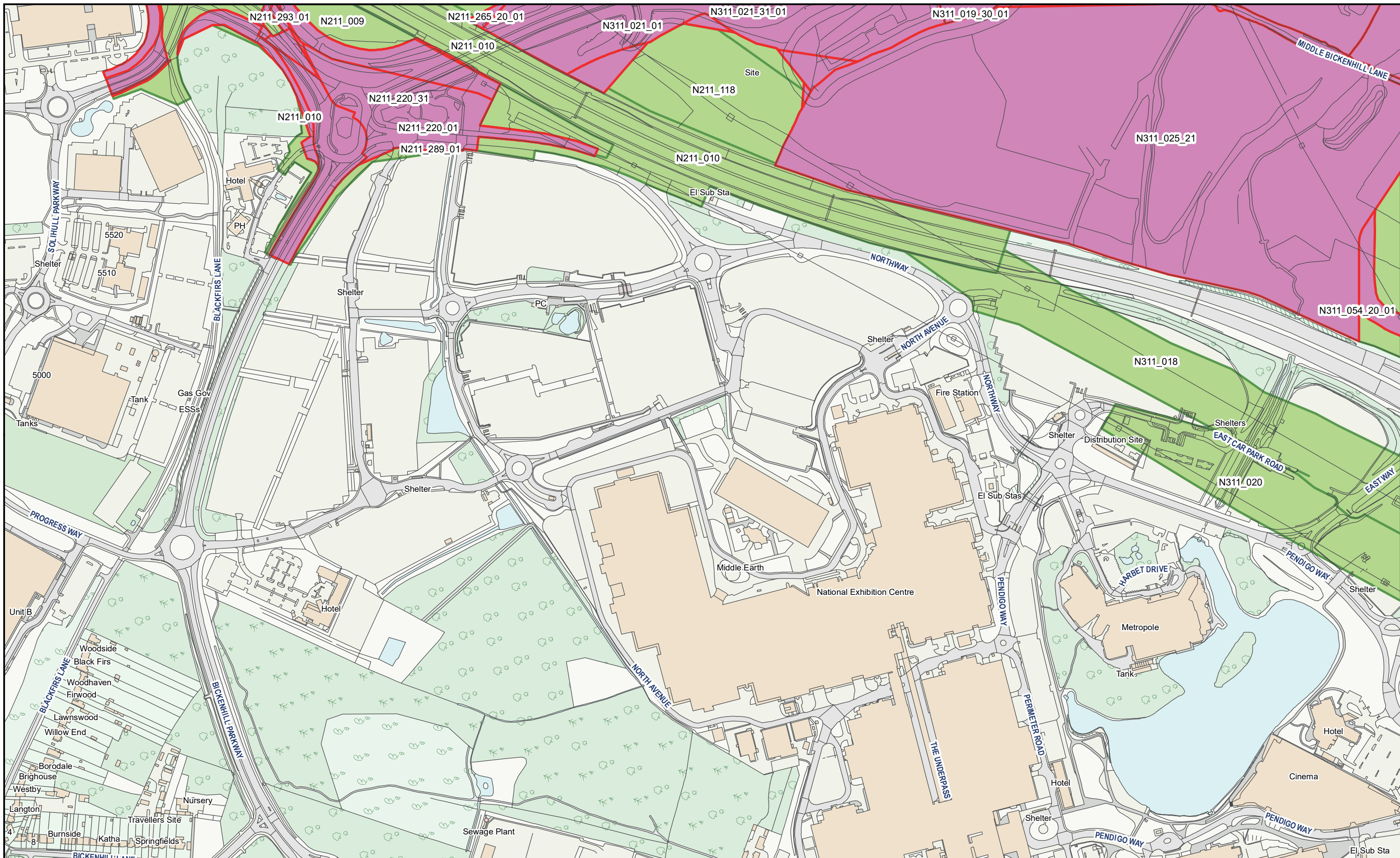
Page 160 of 283  
*Internal*

**HS2**

Registered in England. Registration number 06791686.  
Registered office: 2 Snowhill, Queenway, Birmingham B4 6GA.

Scale at A3: 1:5,000

**Doc Number:** PH1-HS2-LP-MAP-000-000085-P03 **Date:** 15/12/23



HS2 Ltd accept no responsibility for any circumstances, which arise from the reproduction of this map after alteration, amendment or abbreviation or if it issued in part or issued incomplete in any way.

© Crown copyright and database rights 2023  
OS 100049190

Information produced by HM Land Registry. Crown copyright and database rights 2023

The polygons (including the associated geometry, namely x, y co-ordinates) and UPRNs are subject to Crown and GeoPlace LLP copyright and database rights 2023  
Ordnance Survey 100026316.

**Legend**

- Acquired Land (Freehold and leasehold)
- Temporary Possession Land S15/S16



High Speed Two  
Phase One/ Phase 2A  
Injunction Mapping

Map Number:  
103-L1

Page 161 of 283  
*Internal*

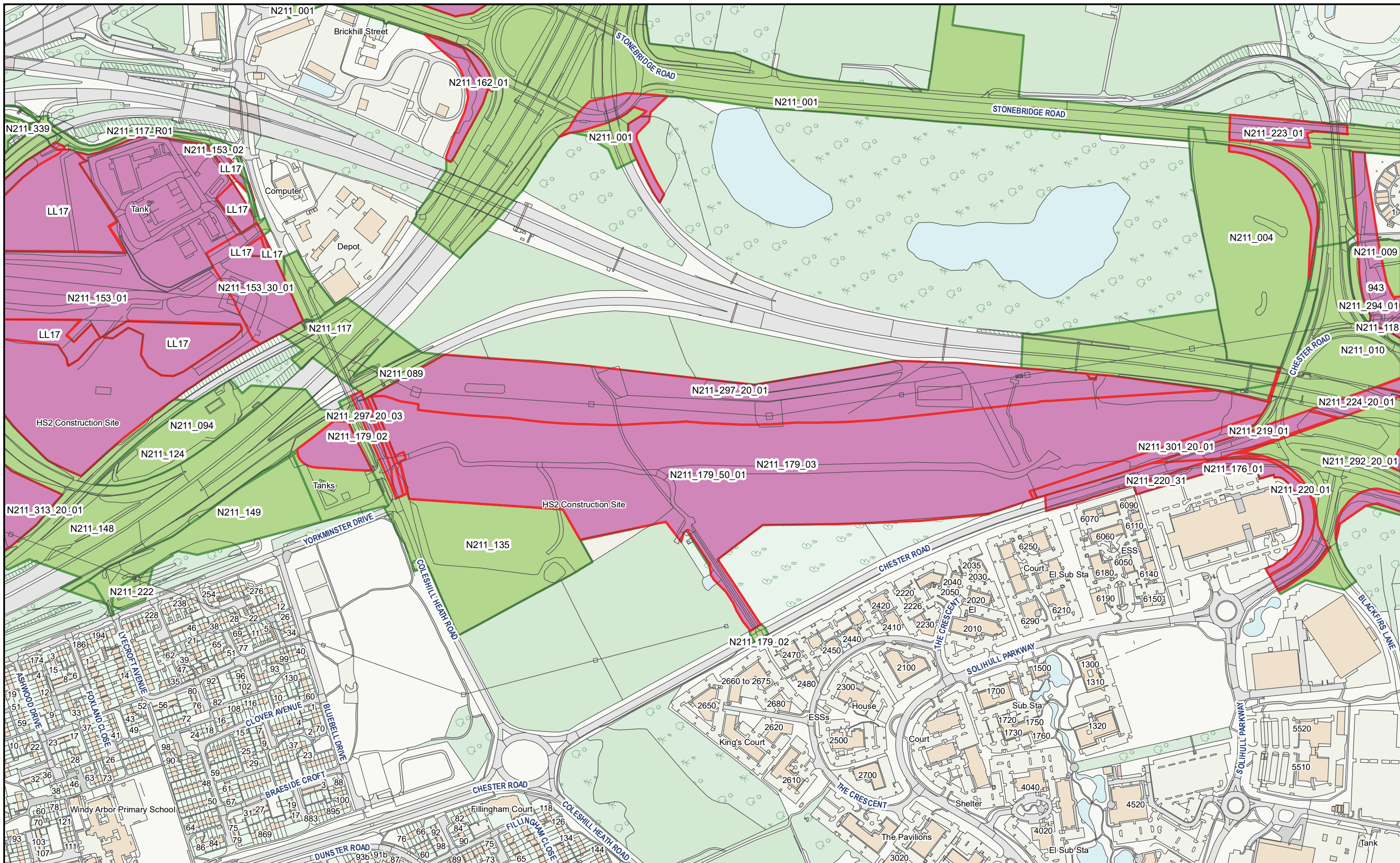
**HS2**

Registered in England. Registration number 06791686.  
Registered office: 2 Snowhill, Queensway, Birmingham B4 6GA.

Scale at A3: 1:5,000

Doc Number: PH1-HS2-LP-MAP-000-000085-P03

Date: 15/12/23



HS2 Ltd accept no responsibility for any circumstances, which arise from the reproduction of this map after alteration, amendment or abbreviation or if it issued in part or issued incomplete in any way.


© Crown copyright and database rights 2023  
OS 100049190

Information produced by HM Land Registry. Crown copyright and database rights 2023

The polygons (including the associated geometry, namely x, y co-ordinates) and UPRNs are subject to Crown and GeoPlace LLP copyright and database rights 2023  
Ordnance Survey 100026316.

**Legend**

- Acquired Land (Freehold and leasehold)
- Temporary Possession Land S15/S16



High Speed Two  
Phase One/ Phase 2A  
Injunction Mapping

Map Number:  
104

Page 162 of 283  
*Internal*

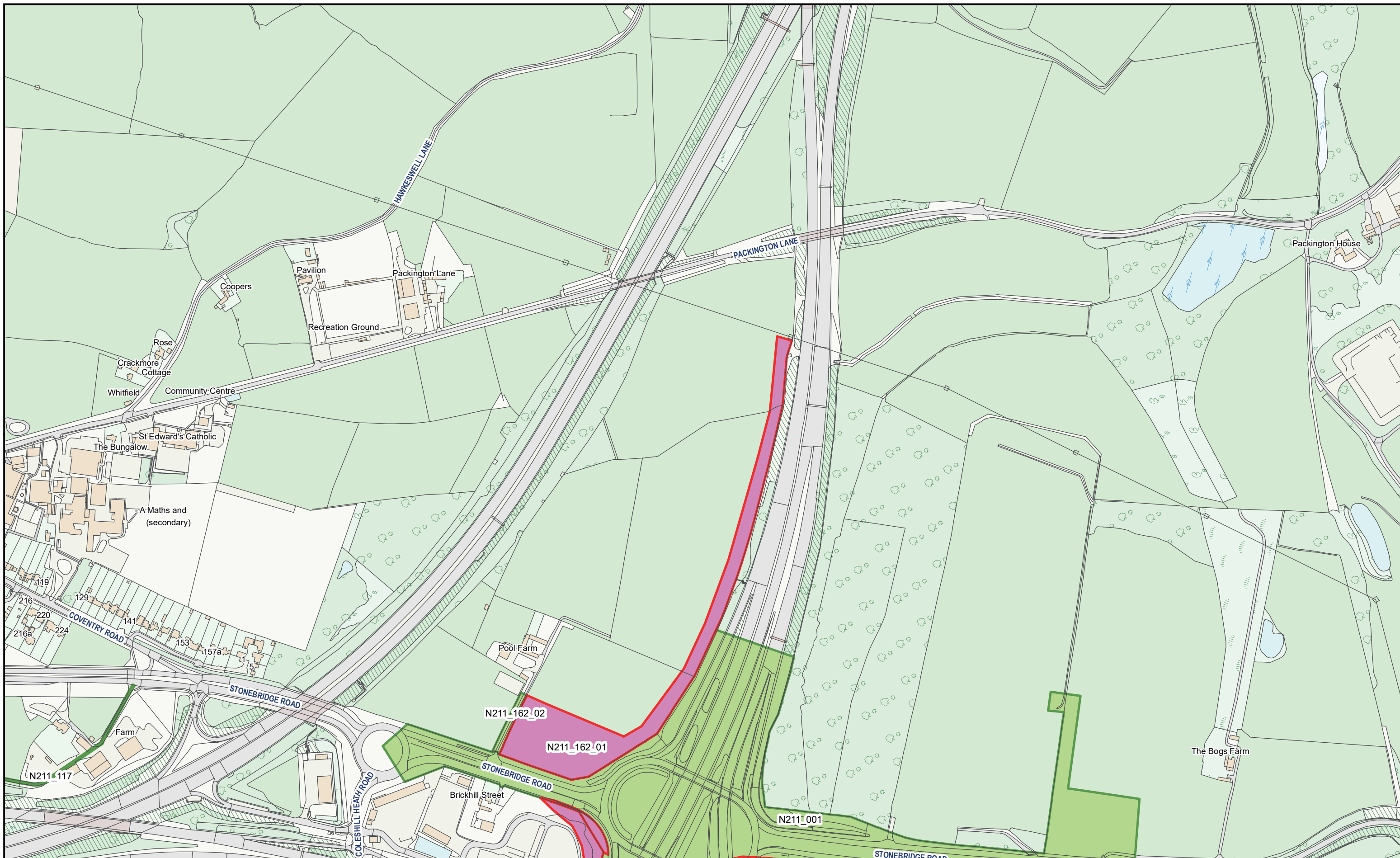
**HS2**

Registered in England. Registration number 06791686.  
Registered office: 2 Snowhill, Queensway, Birmingham B4 6GA.

Scale at A3: 1:5,000

Doc Number: PH1-HS2-LP-MAP-000-000085-P03

Date: 15/12/23



HS2 Ltd accept no responsibility for any circumstances, which arise from the reproduction of this map after alteration, amendment or abbreviation or if it issued in part or issued incomplete in any way.


© Crown copyright and database rights 2023  
OS 100049190

Information produced by HM Land Registry. Crown copyright and database rights 2023

The polygons (including the associated geometry, namely x, y co-ordinates) and UPRNs are subject to Crown and GeoPlace LLP copyright and database rights 2023  
Ordnance Survey 100026316.

**Legend**

- Acquired Land (Freehold and leasehold)
- Temporary Possession Land S15/S16



High Speed Two  
Phase One/ Phase 2A  
Injunction Mapping

Map Number:  
104-R1

Page 163 of 283  
*Internal*

**HS2**

Scale at A3: 1:5,000

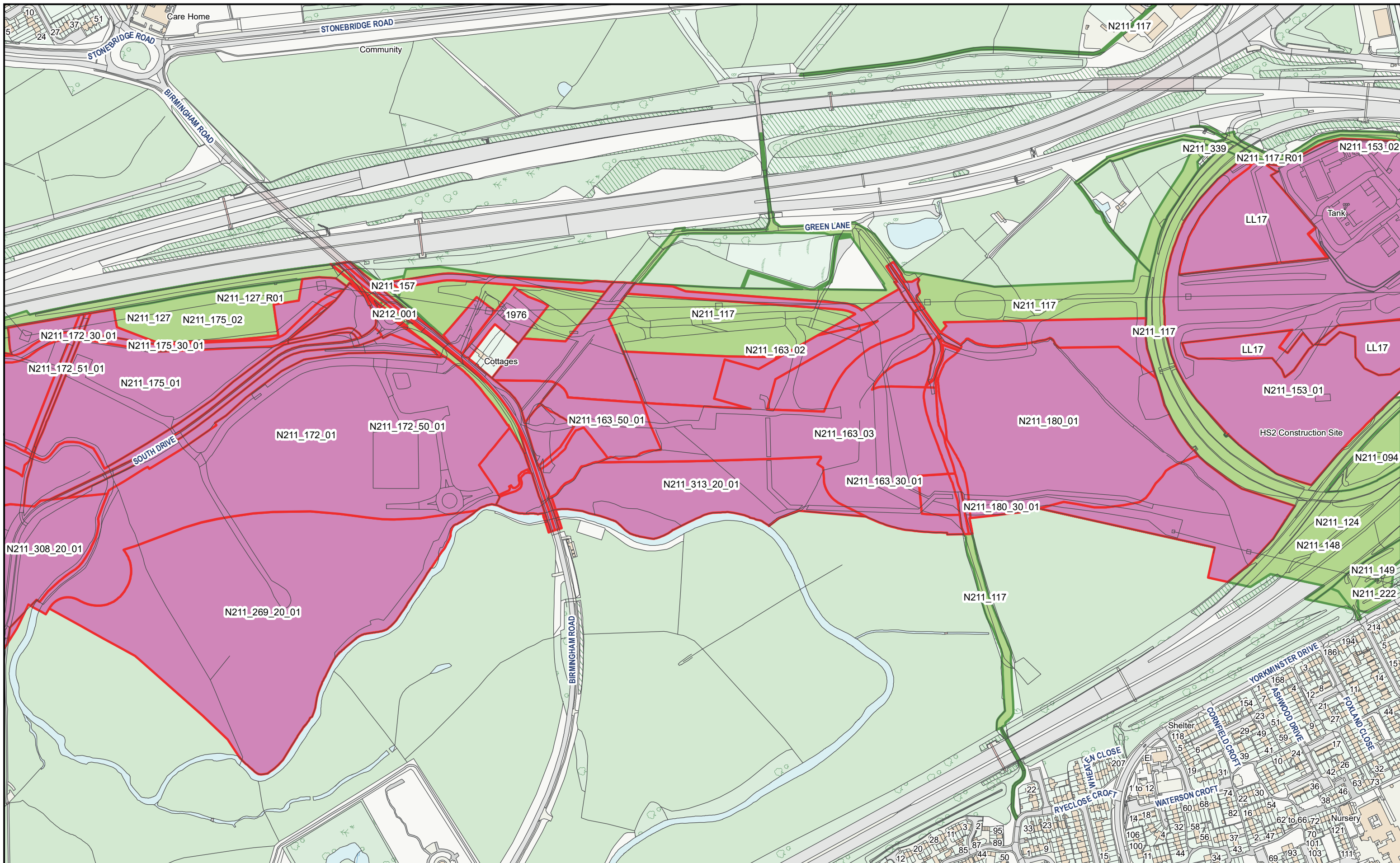
Registered in England. Registration number 06791686.  
Registered office: 2 Snowhill, Queensway, Birmingham B4 6GA.

0 50 100 150  
Metres

**Doc Number:** PH1-HS2-LP-MAP-000-000085-P03 **Date:** 15/12/23

MANCHESTER  
LEEDS  
BIRMINGHAM  
LONDON





HS2 Ltd accept no responsibility for any circumstances, which arise from the reproduction of this map after alteration, amendment or abbreviation or if it issued in part or issued incomplete in any way.


© Crown copyright and database rights 2023  
OS 100049190

Information produced by HM Land Registry. Crown copyright and database rights 2023

The polygons (including the associated geometry, namely x, y co-ordinates) and UPRNs are subject to Crown and GeoPlace LLP copyright and database rights 2023  
Ordnance Survey 100026316.

**Legend**

- Acquired Land (Freehold and leasehold)
- Temporary Possession Land S15/S16



High Speed Two  
Phase One/ Phase 2A  
Injunction Mapping

Map Number:  
105

Page 164 of 283  
Internal

**HS2**

Registered in England. Registration number 06791686.  
Registered office: 2 Snowhill, Queensway, Birmingham B4 6GA.

Scale at A3: 1:5,000

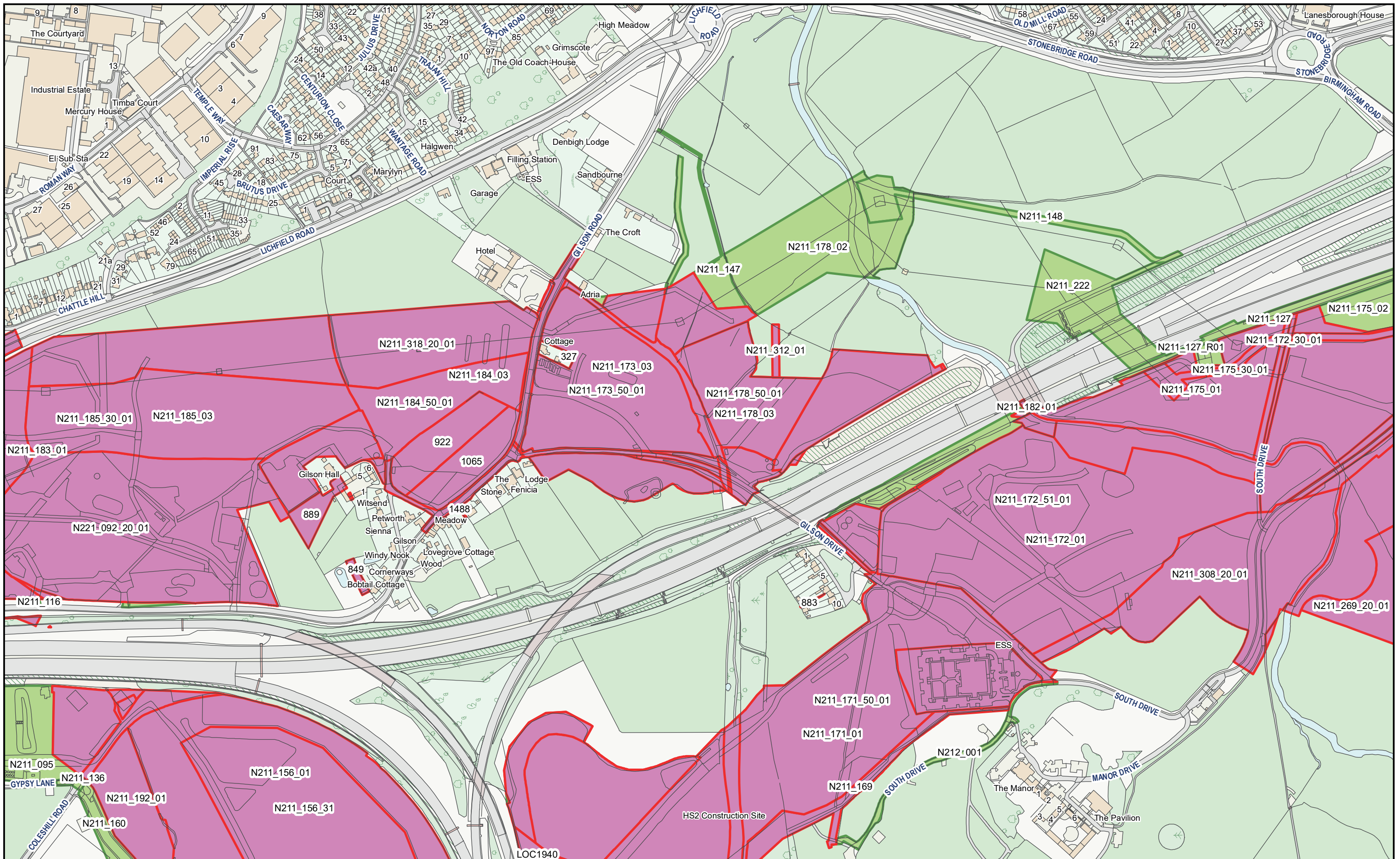
0 50 100 150  
Metres

Doc Number: PH1-HS2-LP-MAP-000-000085-P03

Date: 15/12/23

Doc Number: PH1-HS2-LP-MAP-000-000085-P03


Date: 15/12/23



HS2 Ltd accept no responsibility for any circumstances, which arise from the reproduction of this map after alteration, amendment or abbreviation or if it issued in part or issued incomplete in any way.  
 © Crown copyright and database rights 2023  
 OS 100049190  
 Information produced by HM Land Registry. Crown copyright and database rights 2023  
 The polygons (including the associated geometry, namely x, y co-ordinates) and UPRNs are subject to Crown and GeoPlace LLP copyright and database rights 2023  
 Ordnance Survey 100026316.

**Legend**

- Acquired Land (Freehold and leasehold)
- Temporary Possession Land S15/S16



High Speed Two  
 Phase One/ Phase 2A  
 Injunction Mapping

Map Number:  
 106

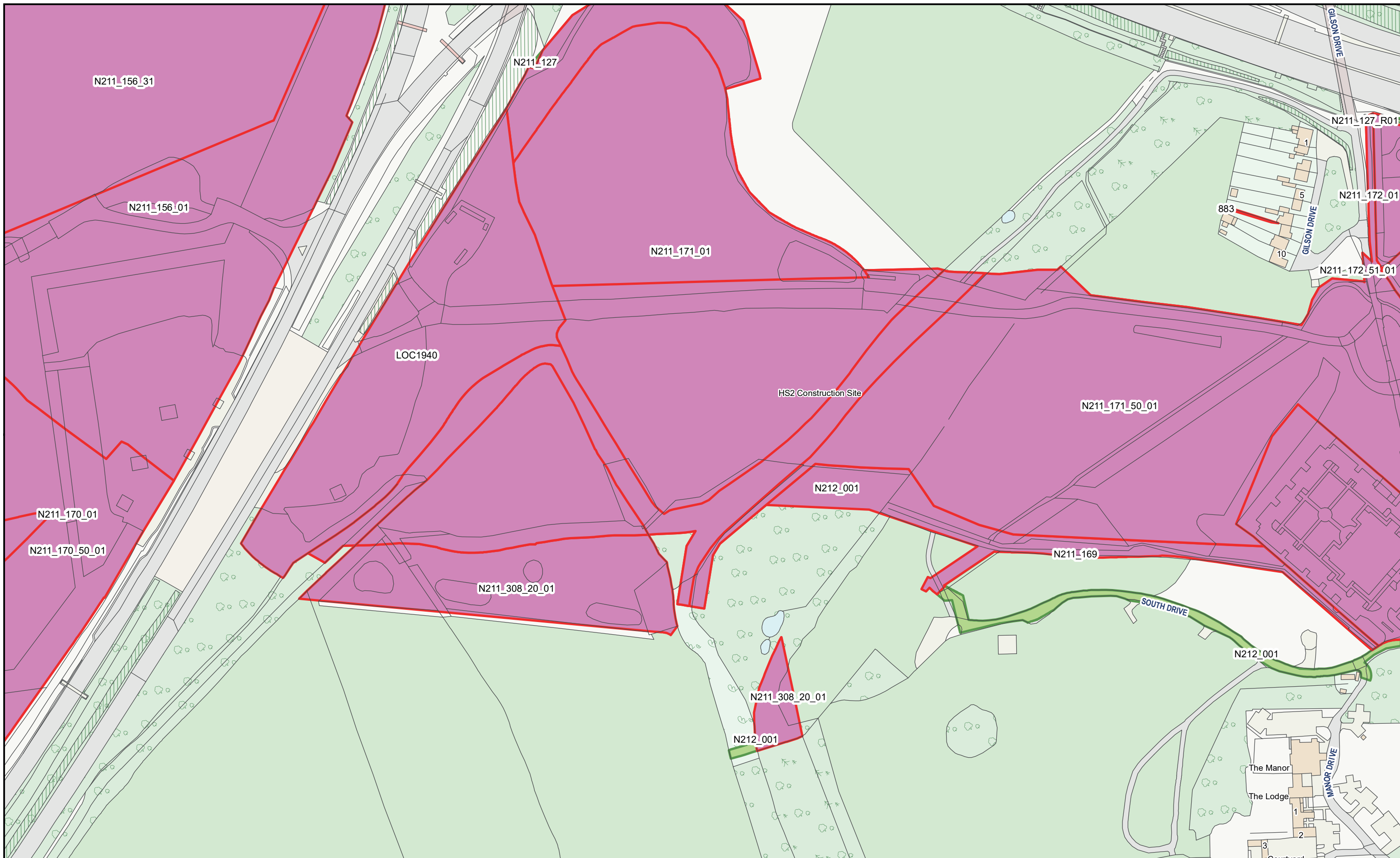
Page 165 of 283  
*Internal*

**HS2**

Scale at A3: 1:5,000

Registered in England. Registration number 06791686.  
 Registered office: 2 Snowhill, Queensway, Birmingham B4 6GA.

**Doc Number:** PH1-HS2-LP-MAP-000-000085-P03      **Date:** 15/12/23



HS2 Ltd accept no responsibility for any circumstances, which arise from the reproduction of this map after alteration, amendment or abbreviation or if it issued in part or issued incomplete in any way.

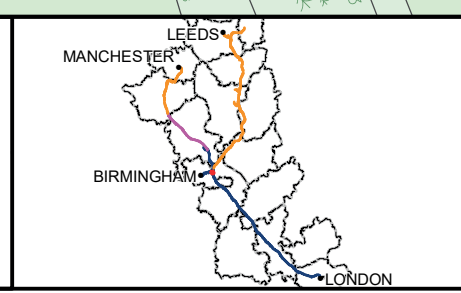
© Crown copyright and database rights 2023  
OS 100049190

Information produced by HM Land Registry. Crown copyright and database rights 2023

The polygons (including the associated geometry, namely x, y co-ordinates) and UPRNs are subject to Crown and GeoPlace LLP copyright and database rights 2023  
Ordnance Survey 100026316.

**Legend**

- Acquired Land (Freehold and leasehold)
- Temporary Possession Land S15/S16



High Speed Two  
Phase One/ Phase 2A  
Injunction Mapping

Map Number:  
107

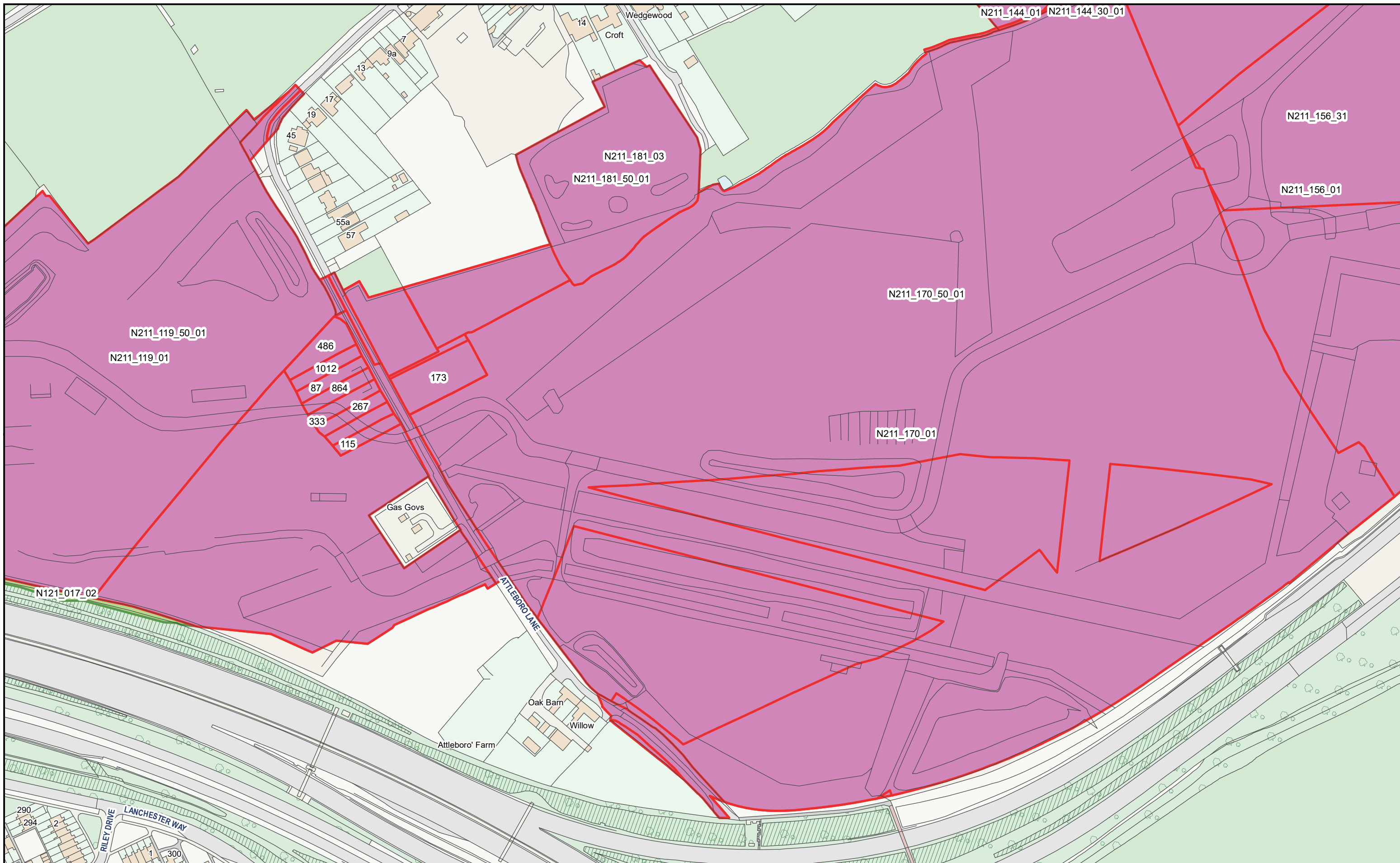
Page 166 of 283  
*Internal*

**HS2**

Scale at A3: 1:2,500

Registered in England. Registration number 06791686.  
Registered office: 2 Snowhill, Queensway, Birmingham B4 6GA.

**Doc Number:** PH1-HS2-LP-MAP-000-000085-P03 **Date:** 15/12/23



HS2 Ltd accept no responsibility for any circumstances, which arise from the reproduction of this map after alteration, amendment or abbreviation or if it issued in part or issued incomplete in any way.

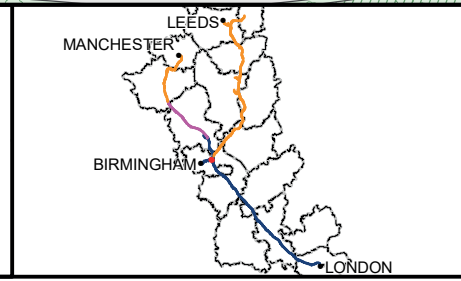
© Crown copyright and database rights 2023  
OS 100049190

Information produced by HM Land Registry. Crown copyright and database rights 2023

The polygons (including the associated geometry, namely x, y co-ordinates) and UPRNs are subject to Crown and GeoPlace LLP copyright and database rights 2023  
Ordnance Survey 100026316.

**Legend**

- Acquired Land (Freehold and leasehold)
- Temporary Possession Land S15/S16



High Speed Two  
Phase One/ Phase 2A  
Injunction Mapping

Map Number:  
108

Page 167 of 283  
*Internal*

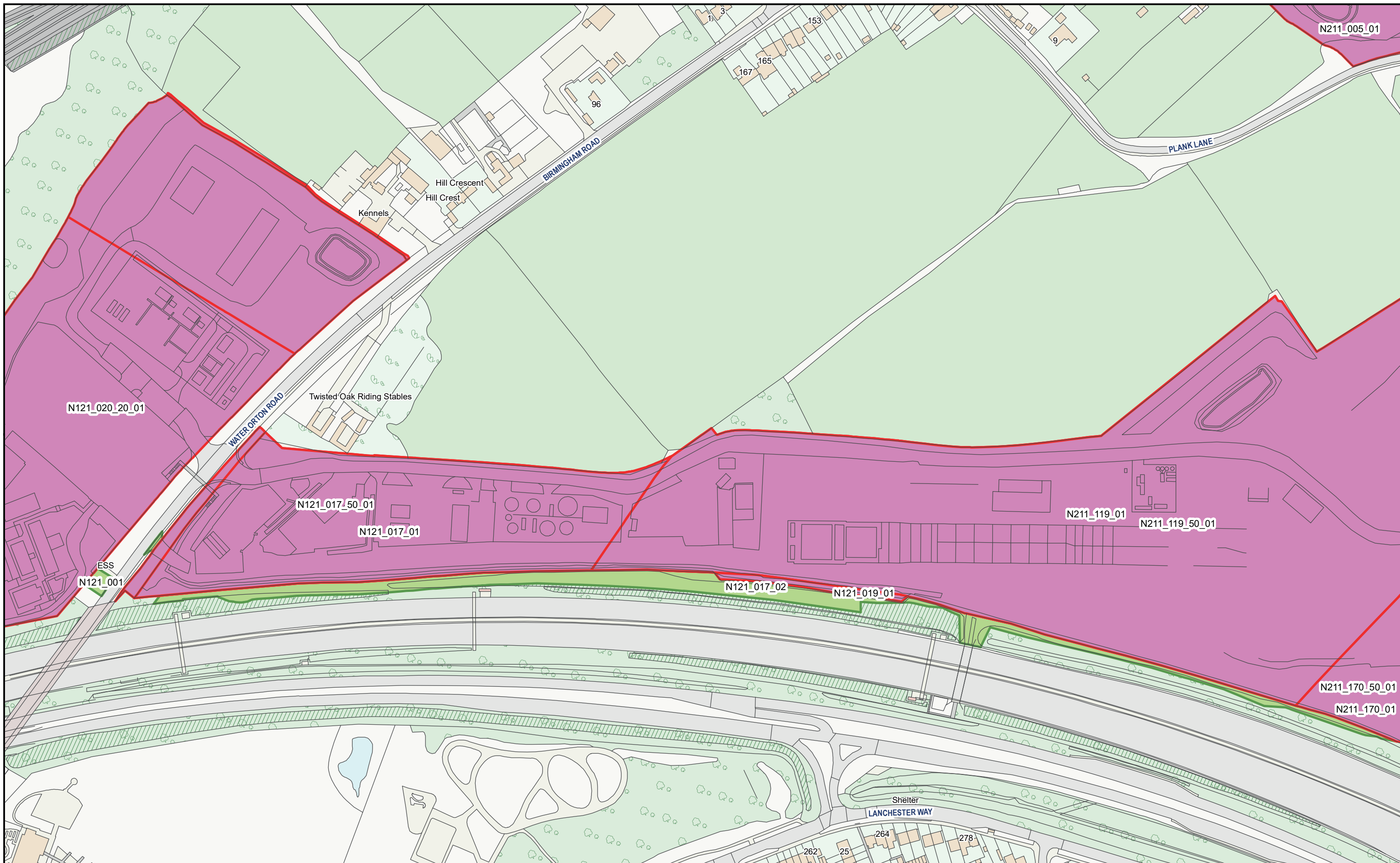
**HS2**

Scale at A3: 1:2,500

Registered in England. Registration number 06791686.  
Registered office: 2 Snowhill, Queensway, Birmingham B4 6GA.

0 24 48 72  
Metres

**Doc Number:** PH1-HS2-LP-MAP-000-000085-P03 **Date:** 15/12/23



HS2 Ltd accept no responsibility for any circumstances, which arise from the reproduction of this map after alteration, amendment or abbreviation or if it issued in part or issued incomplete in any way.


© Crown copyright and database rights 2023  
OS 100049190

Information produced by HM Land Registry. Crown copyright and database rights 2023

The polygons (including the associated geometry, namely x, y co-ordinates) and UPRNs are subject to Crown and GeoPlace LLP copyright and database rights 2023  
Ordnance Survey 100026316.

**Legend**

- Acquired Land (Freehold and leasehold)
- Temporary Possession Land S15/S16



High Speed Two  
Phase One/ Phase 2A  
Injunction Mapping

Map Number:  
109

Page 168 of 283  
*Internal*

**HS2**

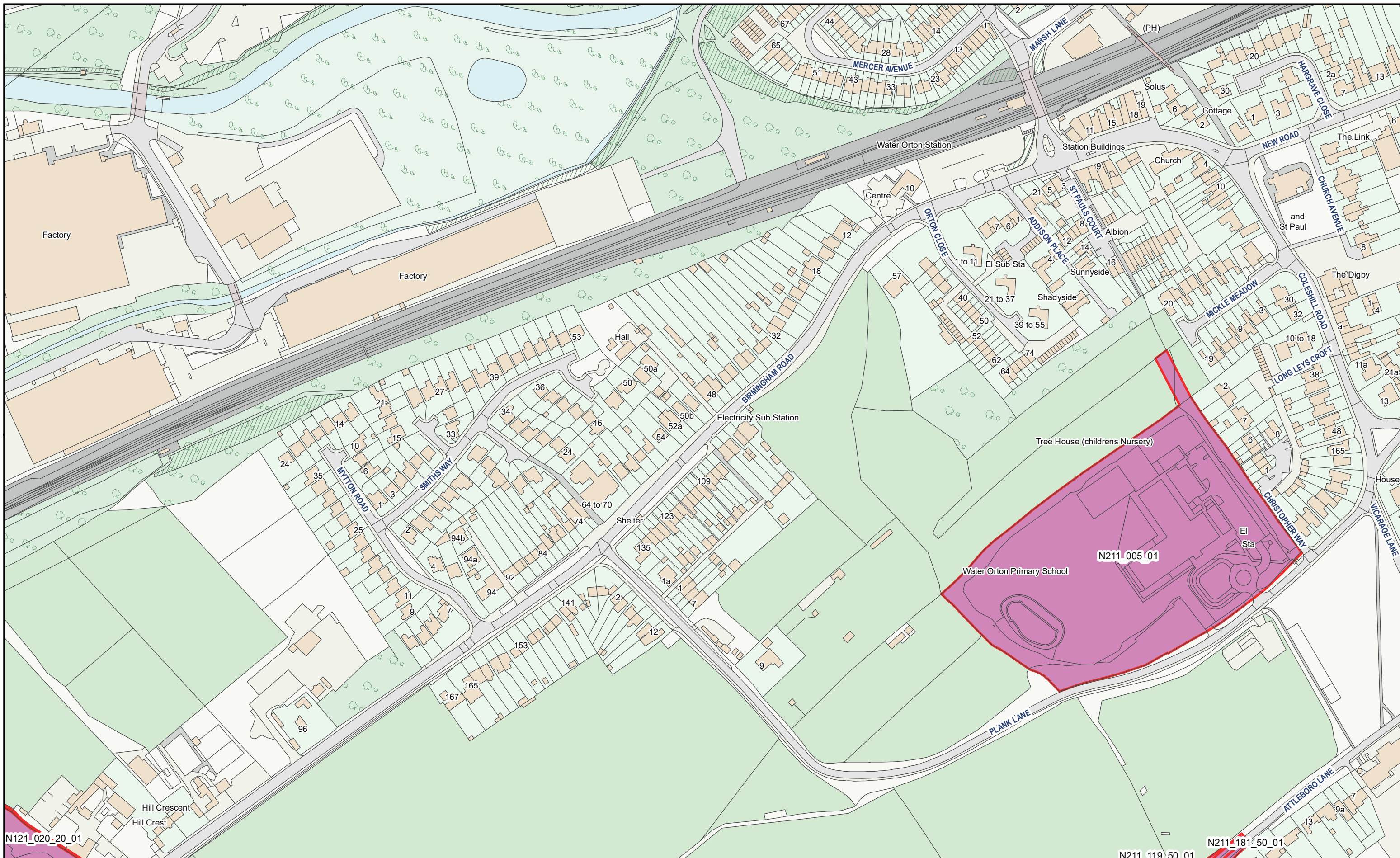
Scale at A3: 1:2,500

Registered in England. Registration number 06791686.  
Registered office: 2 Snowhill, Queensway, Birmingham B4 6QA.

**Doc Number:** PH1-HS2-LP-MAP-000-000085-P03

**Date:** 15/12/23

A north arrow is located in the top right corner, pointing upwards. Below it is a scale bar showing distances in metres, with markings at 0, 24, 48, and 72 metres.



HS2 Ltd accept no responsibility for any circumstances, which arise from the reproduction of this map after alteration, amendment or abbreviation or if it issued in part or issued incomplete in any way.

© Crown copyright and database rights 2023  
OS 100049190

Information produced by HM Land Registry. Crown copyright and database rights 2023

The polygons (including the associated geometry, namely x, y co-ordinates) and UPRNs are subject to Crown and GeoPlace LLP copyright and database rights 2023  
Ordnance Survey 100026316.

**Legend**

- Acquired Land (Freehold and leasehold)
- Temporary Possession Land S15/S16



High Speed Two  
Phase One/ Phase 2A  
Injunction Mapping

Map Number:  
109-R1

Page 169 of 283  
*Internal*

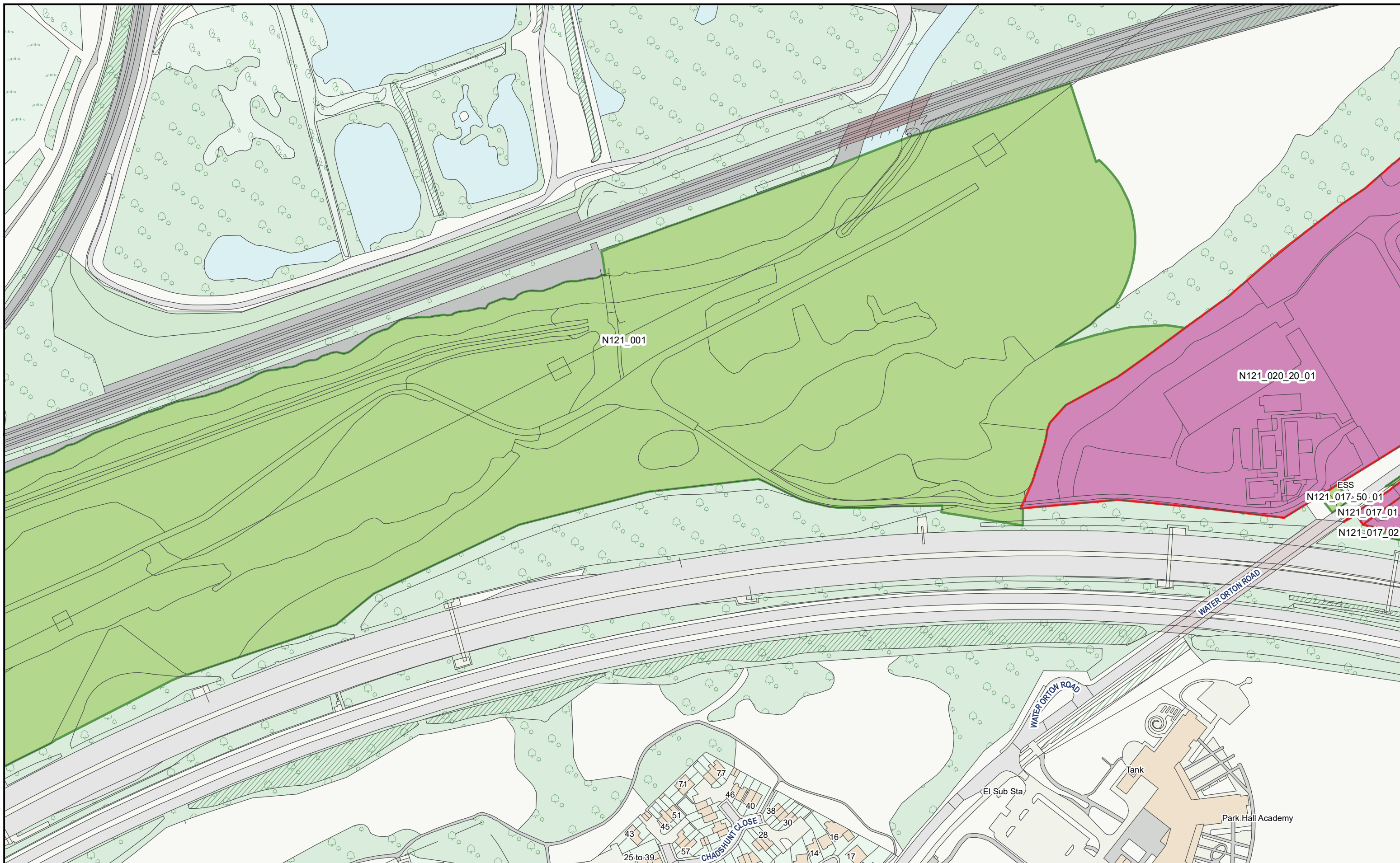
**HS2**

Registered in England. Registration number 06791686.  
Registered office: 2 Snowhill, Queensway, Birmingham B4 6GA.

Scale at A3: 1:2,500

Doc Number: PH1-HS2-LP-MAP-000-000085-P03

Date: 15/12/23



HS2 Ltd accept no responsibility for any circumstances, which arise from the reproduction of this map after alteration, amendment or abbreviation or if it issued in part or issued incomplete in any way.

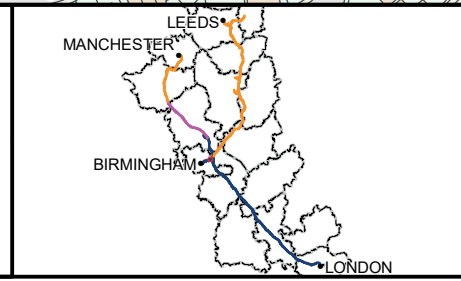
© Crown copyright and database rights 2023  
OS 100049190

Information produced by HM Land Registry. Crown copyright and database rights 2023

The polygons (including the associated geometry, namely x, y co-ordinates) and UPRNs are subject to Crown and GeoPlace LLP copyright and database rights 2023  
Ordnance Survey 100026316.

**Legend**

- Acquired Land (Freehold and leasehold)
- Temporary Possession Land S15/S16



High Speed Two  
Phase One/ Phase 2A  
Injunction Mapping

Map Number:  
110

Page 170 of 283  
*Internal*

**HS2**

Scale at A3: 1:2,500

Registered in England. Registration number 06791686.  
Registered office: 2 Snowhill, Queensway, Birmingham B4 6GA.

Doc Number: PH1-HS2-LP-MAP-000-000085-P03      Date: 15/12/23



HS2 Ltd accept no responsibility for any circumstances, which arise from the reproduction of this map after alteration, amendment or abbreviation or if it issued in part or issued incomplete in any way.

© Crown copyright and database rights 2023  
OS 100049190

Information produced by HM Land Registry. Crown copyright and database rights 2023

The polygons (including the associated geometry, namely x, y co-ordinates) and UPRNs are subject to Crown and GeoPlace LLP copyright and database rights 2023  
Ordnance Survey 100026316.

**Legend**

- Acquired Land (Freehold and leasehold)
- Temporary Possession Land S15/S16



High Speed Two  
Phase One/ Phase 2A  
Injunction Mapping

Map Number:  
111

Page 171 of 283  
*Internal*

**HS2**

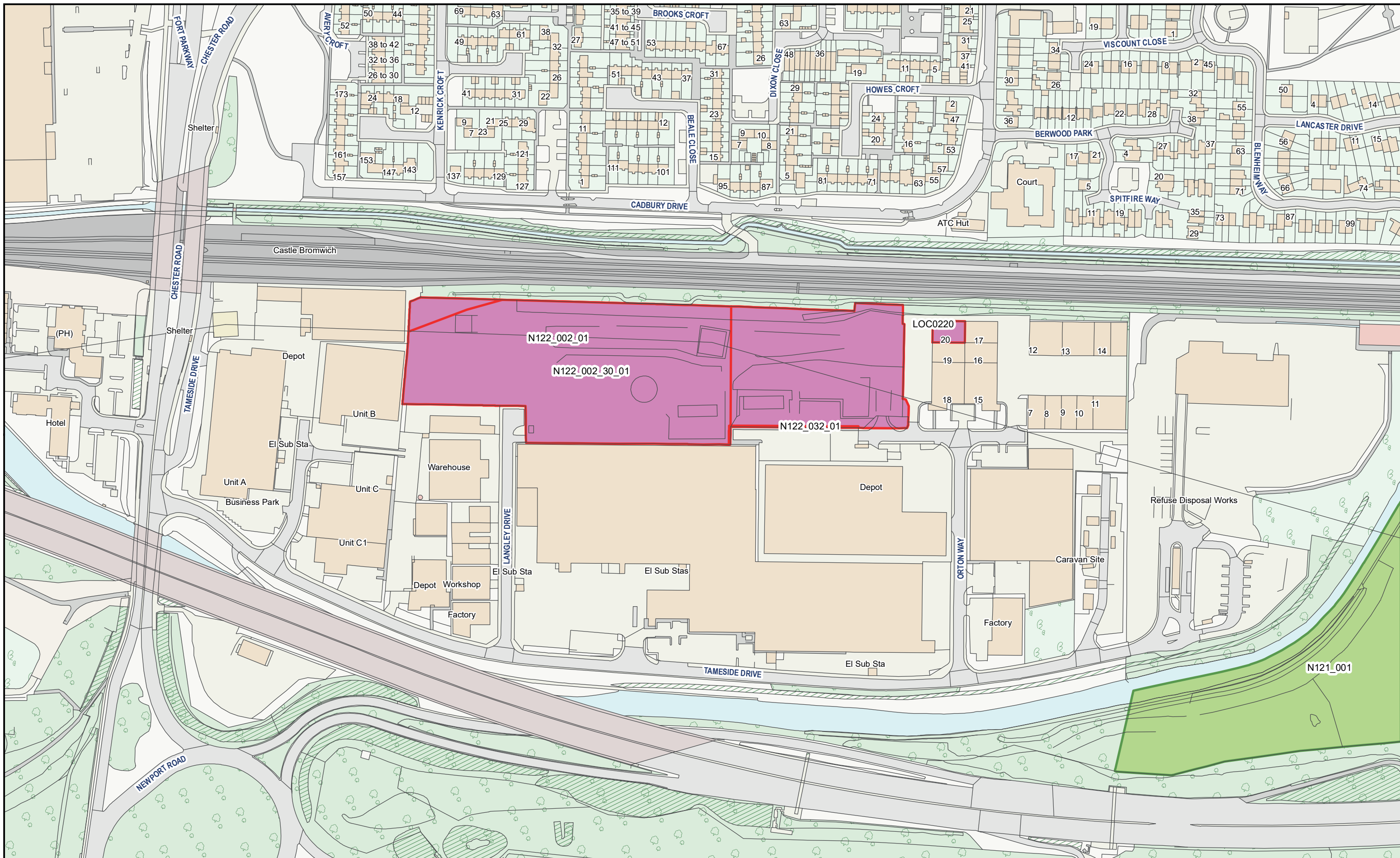
Registered in England. Registration number 06791686.  
Registered office: 2 Snowhill, Queensway, Birmingham B4 6GA.

Scale at A3: 1:2,500

**Doc Number:** PH1-HS2-LP-MAP-000-000085-P03

**Date:** 15/12/23





HS2 Ltd accept no responsibility for any circumstances, which arise from the reproduction of this map after alteration, amendment or abbreviation or if it issued in part or issued incomplete in any way.

© Crown copyright and database rights 2023  
OS 100049190

Information produced by HM Land Registry. Crown copyright and database rights 2023

The polygons (including the associated geometry, namely x, y co-ordinates) and UPRNs are subject to Crown and GeoPlace LLP copyright and database rights 2023  
Ordnance Survey 100026316.

**Legend**

- Acquired Land (Freehold and leasehold)
- Temporary Possession Land S15/S16



High Speed Two  
Phase One/ Phase 2A  
Injunction Mapping


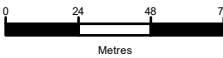
Map Number:  
112

Page 172 of 283  
*Internal*

**HS2**

Registered in England. Registration number 06791686.  
Registered office: 2 Snowhill, Queensway, Birmingham B4 6GA.

Scale at A3: 1:2,500

**Doc Number:** PH1-HS2-LP-MAP-000-000085-P03 **Date:** 15/12/23



HS2 Ltd accept no responsibility for any circumstances, which arise from the reproduction of this map after alteration, amendment or abbreviation or if it issued in part or issued incomplete in any way.


© Crown copyright and database rights 2023  
OS 100049190

Information produced by HM Land Registry. Crown copyright and database rights 2023

The polygons (including the associated geometry, namely x, y co-ordinates) and UPRNs are subject to Crown and GeoPlace LLP copyright and database rights 2023  
Ordnance Survey 100026316.

**Legend**

- Acquired Land (Freehold and leasehold)
- Temporary Possession Land S15/S16



High Speed Two  
Phase One/ Phase 2A  
Injunction Mapping


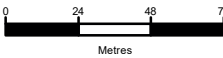
Map Number:  
113

Page 173 of 283  
*Internal*

**HS2**

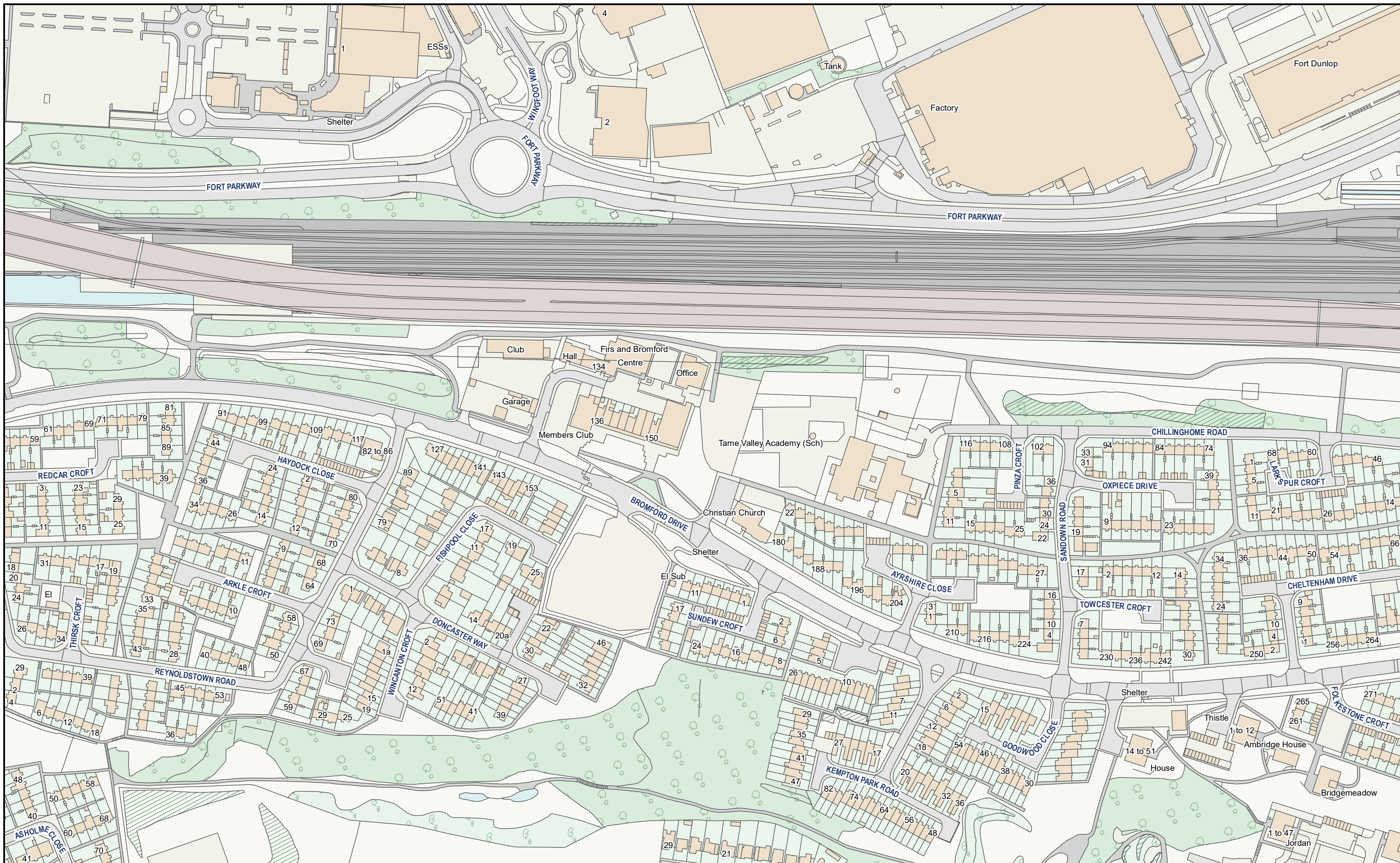
Registered in England. Registration number 06791686.  
Registered office: 2 Snowhill, Queenway, Birmingham B4 6GA.

Scale at A3: 1:2,500

Doc Number: PH1-HS2-LP-MAP-000-000085-P03

Date: 15/12/23



HS2 Ltd accept no responsibility for any circumstances, which arise from the reproduction of this map after alteration, amendment or abbreviation or if it issued in part or issued incomplete in any way.

© Crown copyright and database rights 2023  
OS 100049190

Information produced by HM Land Registry. Crown copyright and database rights 2023

The polygons (including the associated geometry, namely x, y co-ordinates) and UPRNs are subject to Crown and GeoPlace LLP copyright and database rights 2023  
Ordnance Survey 100026316.

**Legend**

- Acquired Land (Freehold and leasehold)
- Temporary Possession Land S15/S16



High Speed Two  
Phase One/ Phase 2A  
Injunction Mapping

Map Number:  
114

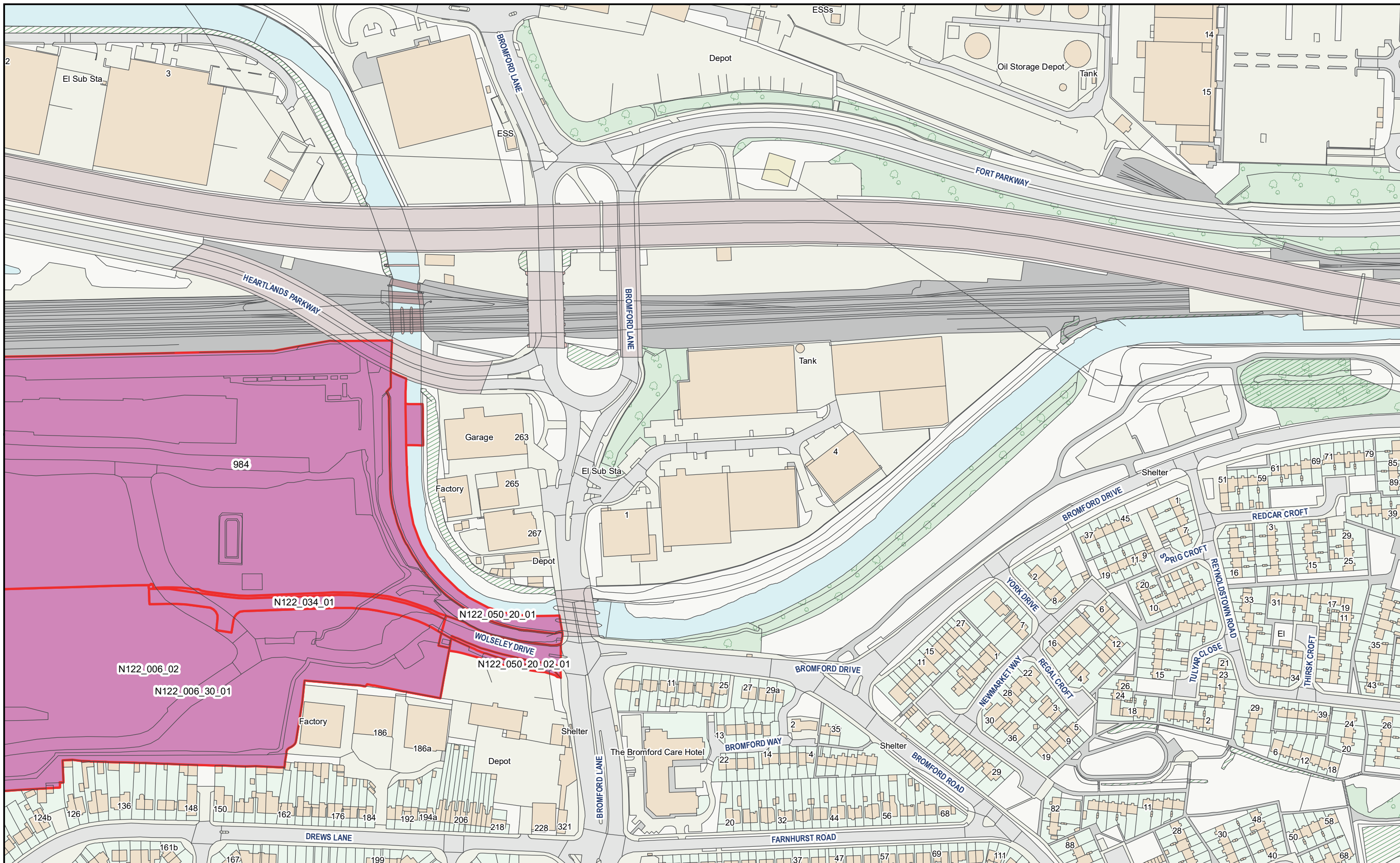
Page 174 of 283  
*Internal*

**HS2**

Registered in England. Registration number 06791686.  
Registered office: 2 Snowhill, Queensway, Birmingham B4 6GA.

Scale at A3: 1:2,500

**Doc Number:** PH1-HS2-LP-MAP-000-000085-P03 **Date:** 15/12/23



HS2 Ltd accept no responsibility for any circumstances, which arise from the reproduction of this map after alteration, amendment or abbreviation or if it issued in part or issued incomplete in any way.


© Crown copyright and database rights 2023  
OS 100049190

Information produced by HM Land Registry. Crown copyright and database rights 2023

The polygons (including the associated geometry, namely x, y co-ordinates) and UPRNs are subject to Crown and GeoPlace LLP copyright and database rights 2023  
Ordnance Survey 100026316.

**Legend**

- Acquired Land (Freehold and leasehold)
- Temporary Possession Land S15/S16



High Speed Two  
Phase One/ Phase 2A  
Injunction Mapping

Map Number:  
115

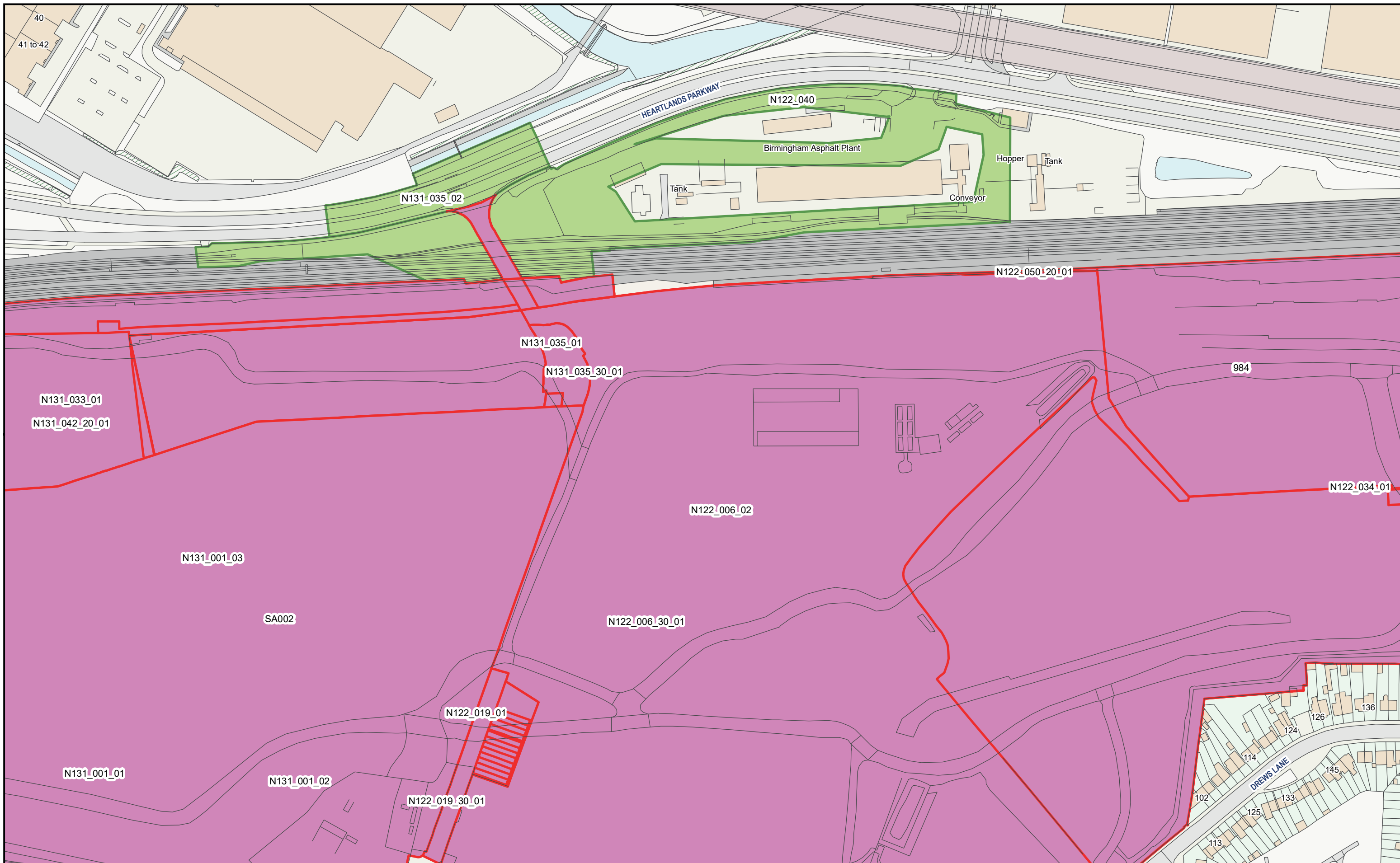
Page 175 of 283  
*Internal*

**HS2**

Scale at A3: 1:2,500

Registered in England. Registration number 06791686.  
Registered office: 2 Snowhill, Queensway, Birmingham B4 6GA.

**Doc Number:** PH1-HS2-LP-MAP-000-000085-P03 **Date:** 15/12/23



HS2 Ltd accept no responsibility for any circumstances, which arise from the reproduction of this map after alteration, amendment or abbreviation or if it issued in part or issued incomplete in any way.

© Crown copyright and database rights 2023  
OS 100049190

Information produced by HM Land Registry. Crown copyright and database rights 2023

The polygons (including the associated geometry, namely x, y co-ordinates) and UPRNs are subject to Crown and GeoPlace LLP copyright and database rights 2023  
Ordnance Survey 100026316.

**Legend**

- Acquired Land (Freehold and leasehold)
- Temporary Possession Land S15/S16



High Speed Two  
Phase One/ Phase 2A  
Injunction Mapping

Map Number:  
116

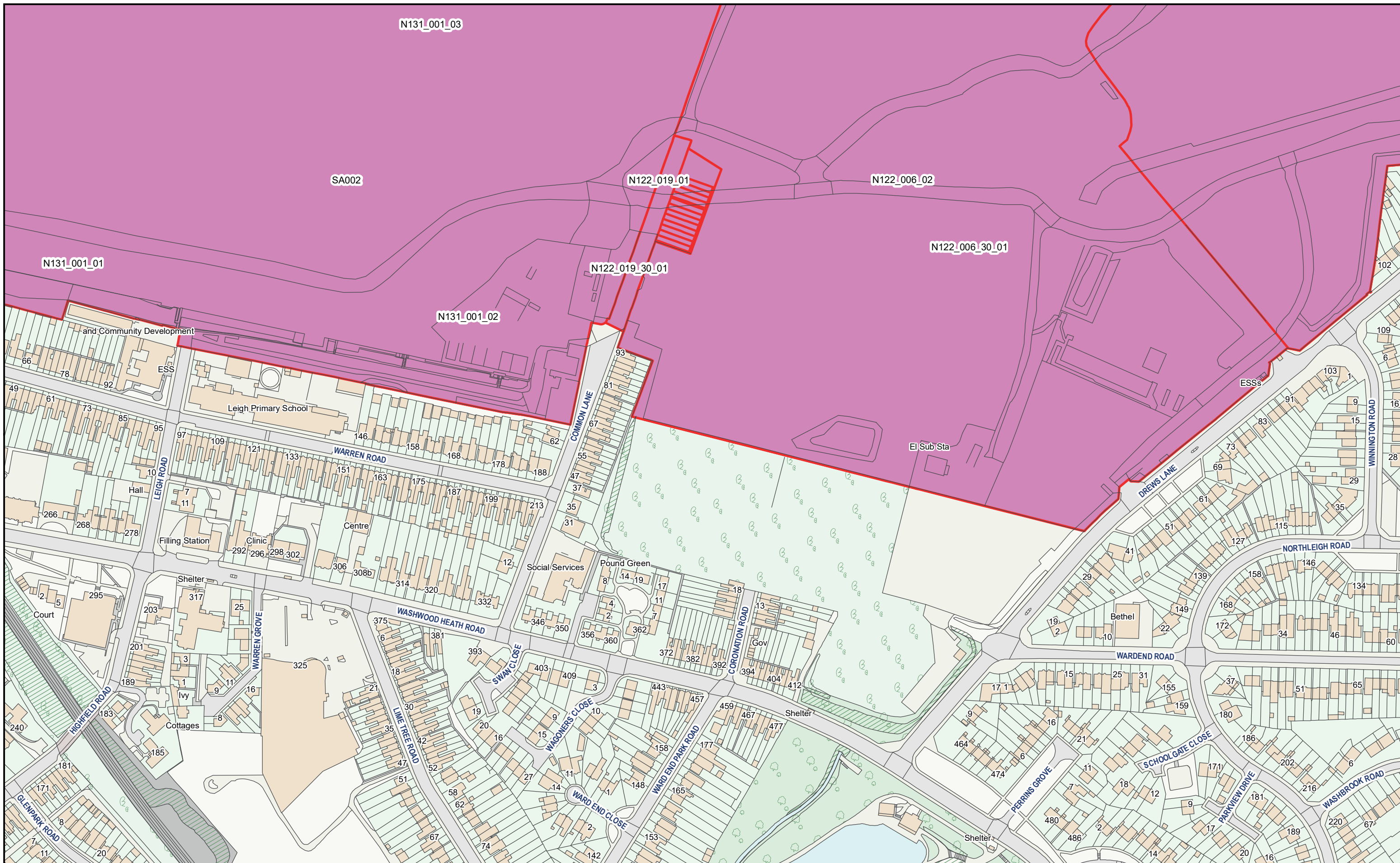
Page 176 of 283  
*Internal*

**HS2**

Scale at A3: 1:2,500

Registered in England. Registration number 06791686.  
Registered office: 2 Snowhill, Queensway, Birmingham B4 6GA.

**Doc Number:** PH1-HS2-LP-MAP-000-000085-P03 **Date:** 15/12/23



HS2 Ltd accept no responsibility for any circumstances, which arise from the reproduction of this map after alteration, amendment or abbreviation or if it issued in part or issued incomplete in any way.

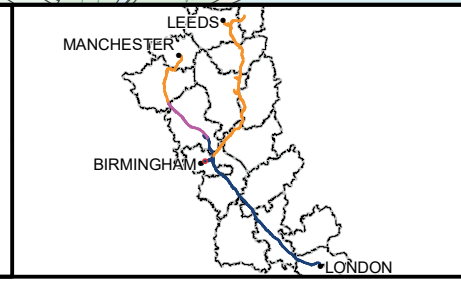
© Crown copyright and database rights 2023  
OS 100049190

Information produced by HM Land Registry. Crown copyright and database rights 2023

The polygons (including the associated geometry, namely x, y co-ordinates) and UPRNs are subject to Crown and GeoPlace LLP copyright and database rights 2023  
Ordnance Survey 100026316.

**Legend**

- ▭ Acquired Land (Freehold and leasehold)
- ▭ Temporary Possession Land S15/S16



High Speed Two  
Phase One/ Phase 2A  
Injunction Mapping

Map Number:  
116-L1

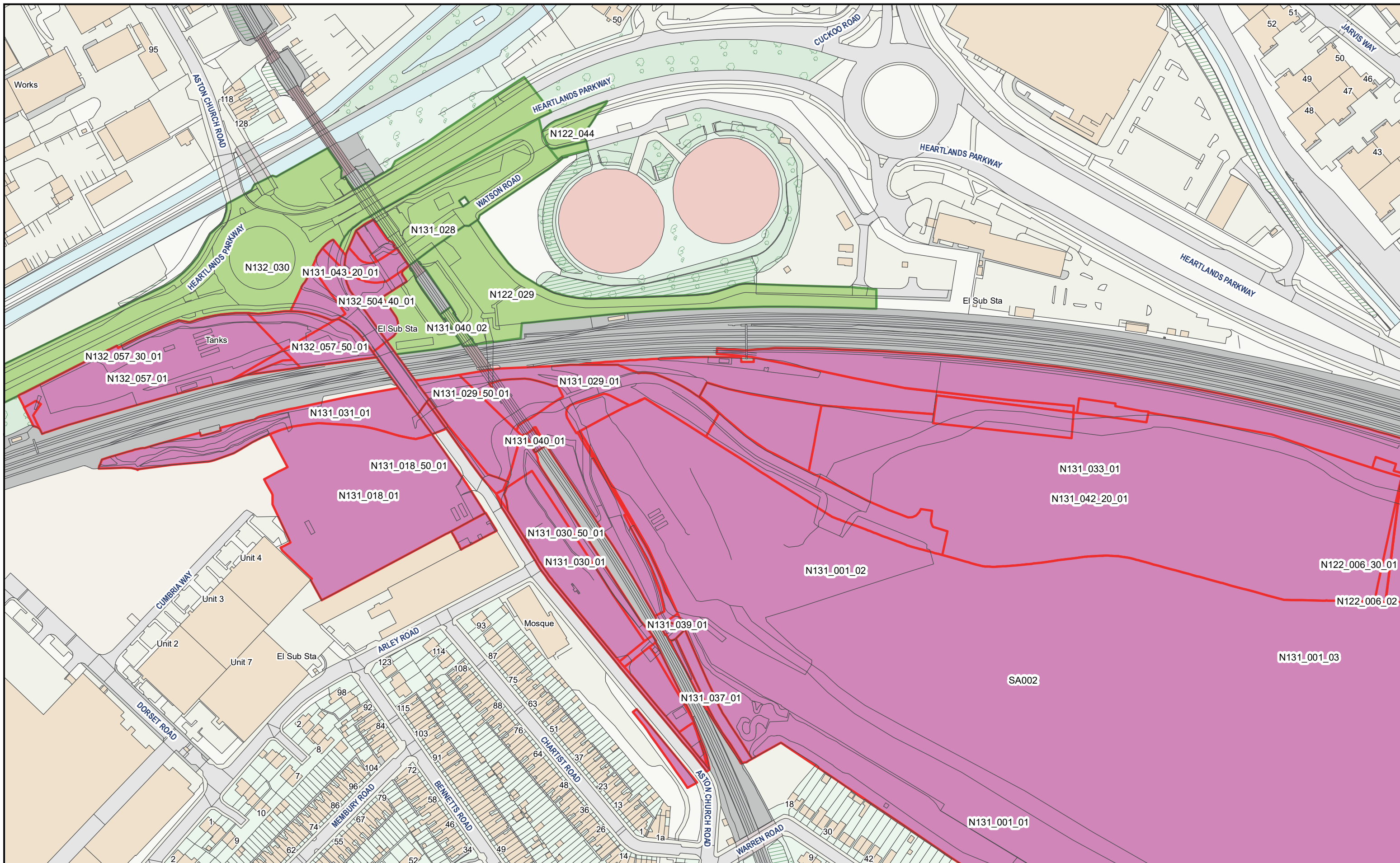
Page 177 of 283  
*Internal*

**HS2**

Scale at A3: 1:2,500

Registered in England. Registration number 06791686.  
Registered office: 2 Snowhill, Queensway, Birmingham B4 6GA.

**Doc Number:** PH1-HS2-LP-MAP-000-000085-P03 **Date:** 15/12/23



HS2 Ltd accept no responsibility for any circumstances, which arise from the reproduction of this map after alteration, amendment or abbreviation or if it issued in part or issued incomplete in any way.

© Crown copyright and database rights 2023  
OS 100049190

Information produced by HM Land Registry. Crown copyright and database rights 2023

The polygons (including the associated geometry, namely x, y co-ordinates) and UPRNs are subject to Crown and GeoPlace LLP copyright and database rights 2023  
Ordnance Survey 100026316.

**Legend**

- Acquired Land (Freehold and leasehold)
- Temporary Possession Land S15/S16



High Speed Two  
Phase One/ Phase 2A  
Injunction Mapping


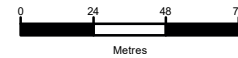
Map Number:  
117

Page 178 of 283  
*Internal*

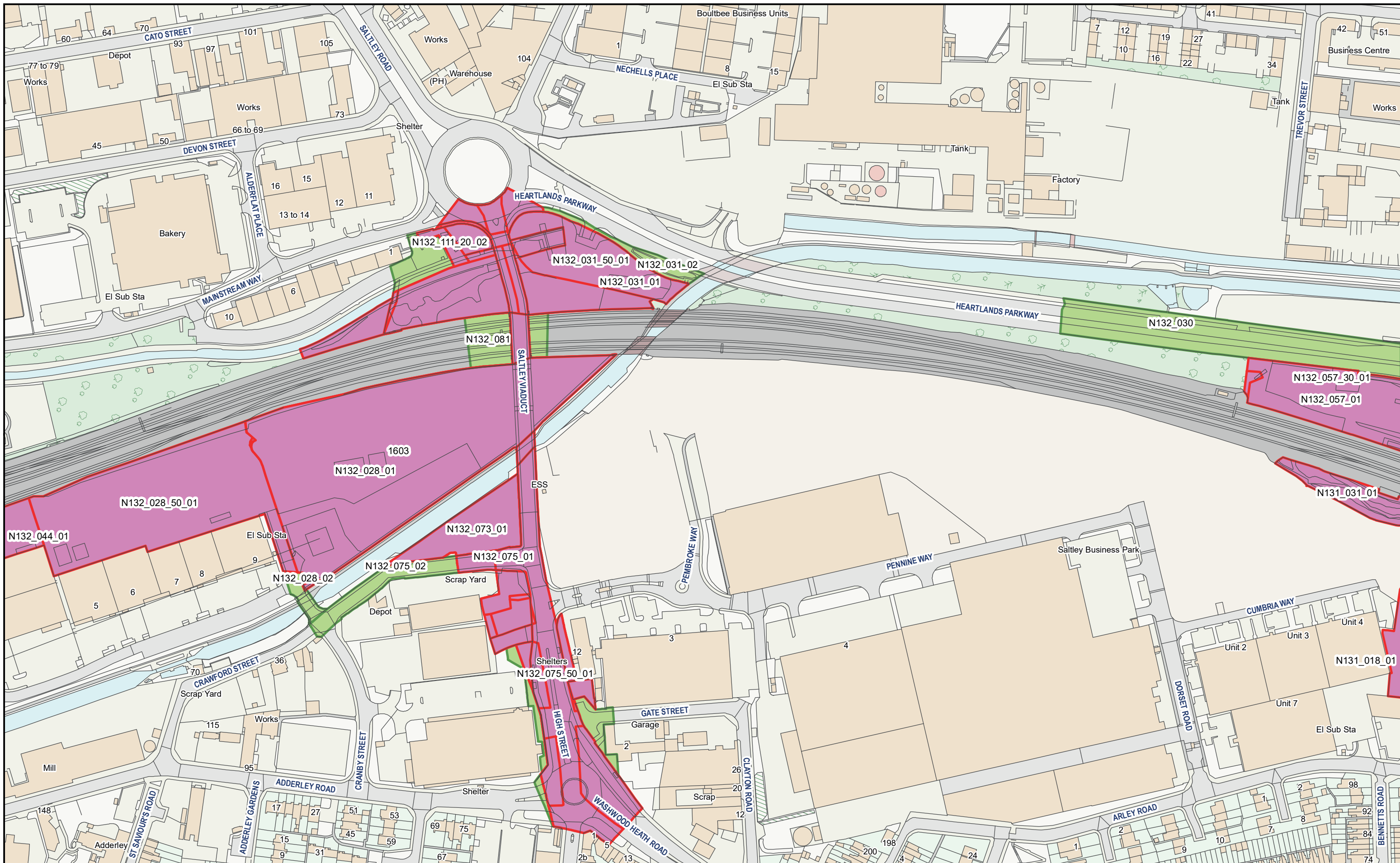
**HS2**

Registered in England. Registration number 06791686.  
Registered office: 2 Snowhill, Queensway, Birmingham B4 6GA.

Scale at A3: 1:2,500

**Doc Number:** PH1-HS2-LP-MAP-000-000085-P03 **Date:** 15/12/23



HS2 Ltd accept no responsibility for any circumstances, which arise from the reproduction of this map after alteration, amendment or abbreviation or if it issued in part or issued incomplete in any way.

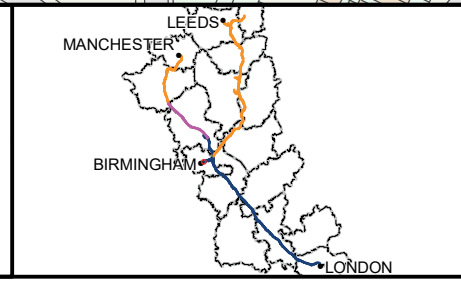
© Crown copyright and database rights 2023  
OS 100049190

Information produced by HM Land Registry. Crown copyright and database rights 2023

The polygons (including the associated geometry, namely x, y co-ordinates) and UPRNs are subject to Crown and GeoPlace LLP copyright and database rights 2023  
Ordnance Survey 100026316.

**Legend**

- Acquired Land (Freehold and leasehold)
- Temporary Possession Land S15/S16



High Speed Two  
Phase One/ Phase 2A  
Injunction Mapping

Map Number:  
118

Page 179 of 283  
*Internal*

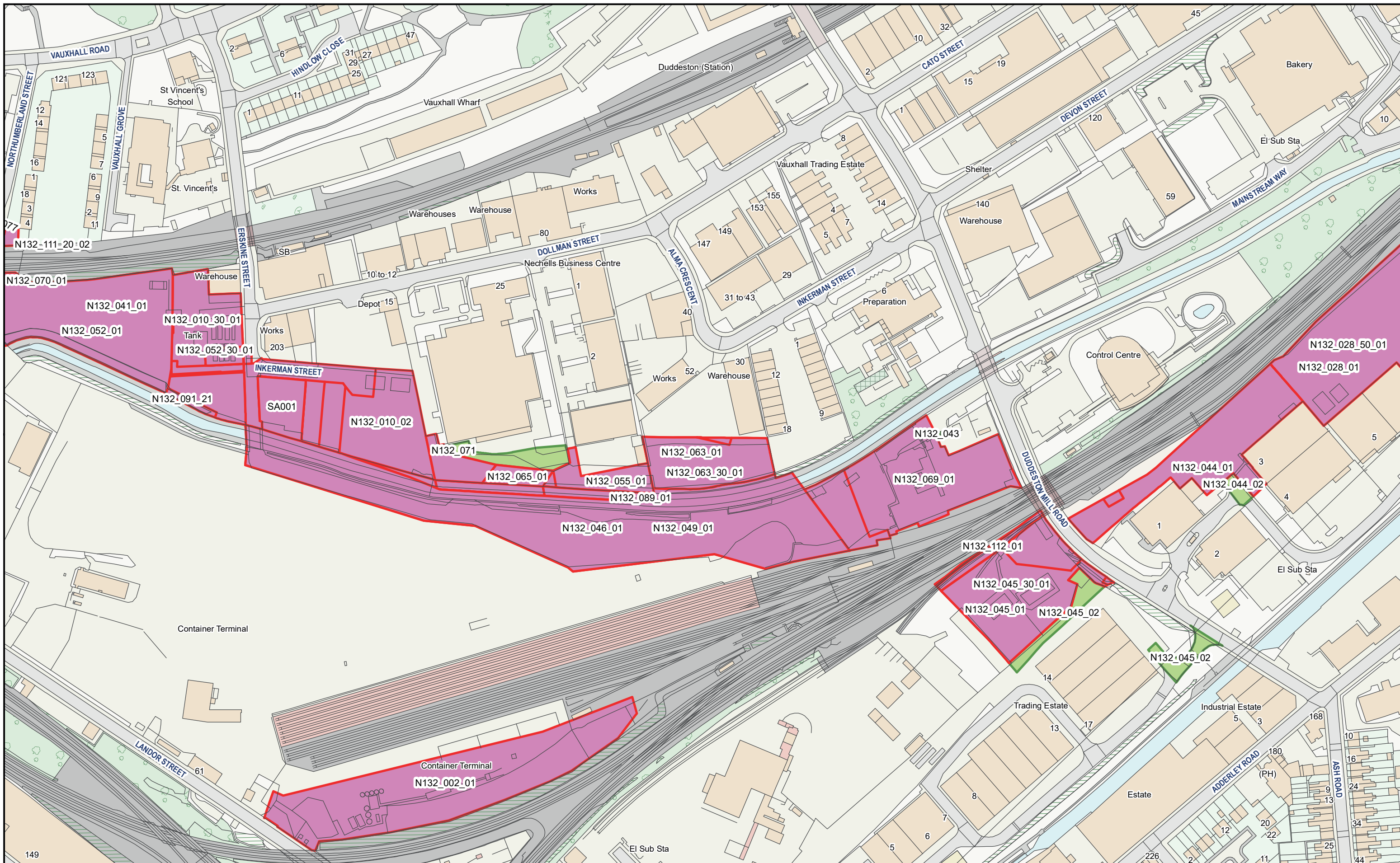
**HS2**

Scale at A3: 1:2,500

Registered in England. Registration number 06791686.  
Registered office: 2 Snowhill, Queensway, Birmingham B4 6GA.

**Doc Number:** PH1-HS2-LP-MAP-000-000085-P03 **Date:** 15/12/23






HS2 Ltd accept no responsibility for any circumstances, which arise from the reproduction of this map after alteration, amendment or abbreviation or if it issued in part or issued incomplete in any way.  
 © Crown copyright and database rights 2023  
 OS 100049190  
 Information produced by HM Land Registry. Crown copyright and database rights 2023  
 The polygons (including the associated geometry, namely x, y co-ordinates) and UPRNs are subject to Crown and GeoPlace LLP copyright and database rights 2023  
 Ordnance Survey 100026316.

**Legend**

- Acquired Land (Freehold and leasehold)
- Temporary Possession Land S15/S16



High Speed Two  
 Phase One/ Phase 2A  
 Injunction Mapping

Map Number:  
 119

Page 180 of 283  
*Internal*

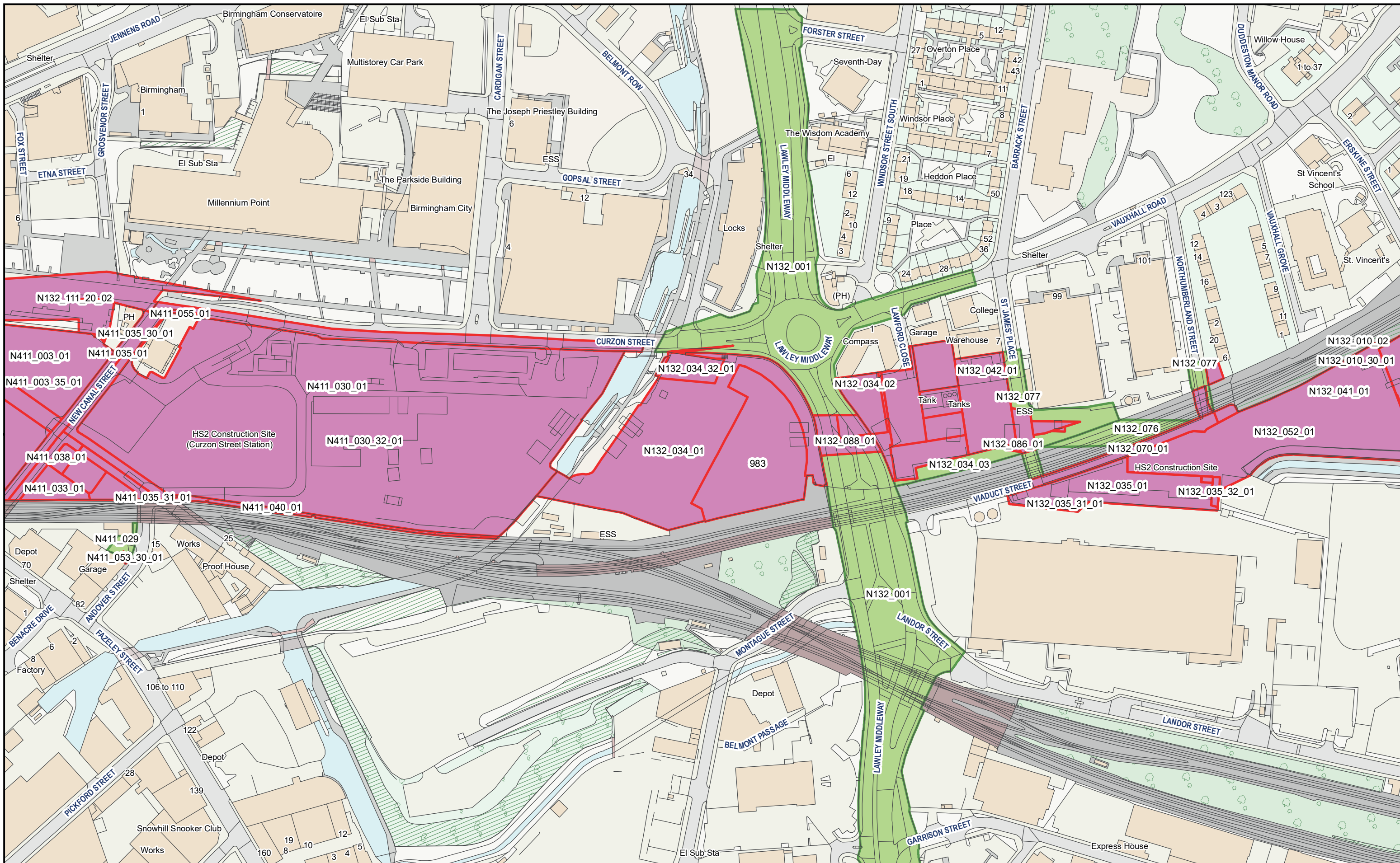
**HS2**

Registered in England. Registration number 06791686.  
 Registered office: 2 Snowhill, Queensway, Birmingham B4 6GA.

Scale at A3: 1:2,500

Doc Number: PH1-HS2-LP-MAP-000-000085-P03

Date: 15/12/23



HS2 Ltd accept no responsibility for any circumstances, which arise from the reproduction of this map after alteration, amendment or abbreviation or if it issued in part or issued incomplete in any way.

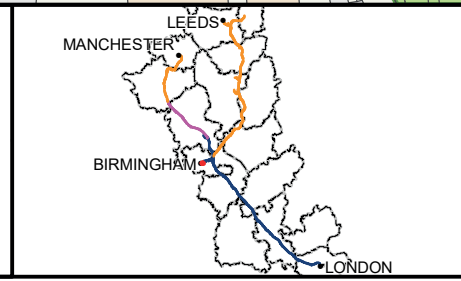
© Crown copyright and database rights 2023  
OS 100049190

Information produced by HM Land Registry. Crown copyright and database rights 2023

The polygons (including the associated geometry, namely x, y co-ordinates) and UPRNs are subject to Crown and GeoPlace LLP copyright and database rights 2023  
Ordnance Survey 100026316.

**Legend**

- Acquired Land (Freehold and leasehold)
- Temporary Possession Land S15/S16



High Speed Two  
Phase One/ Phase 2A  
Injunction Mapping

Map Number:  
120

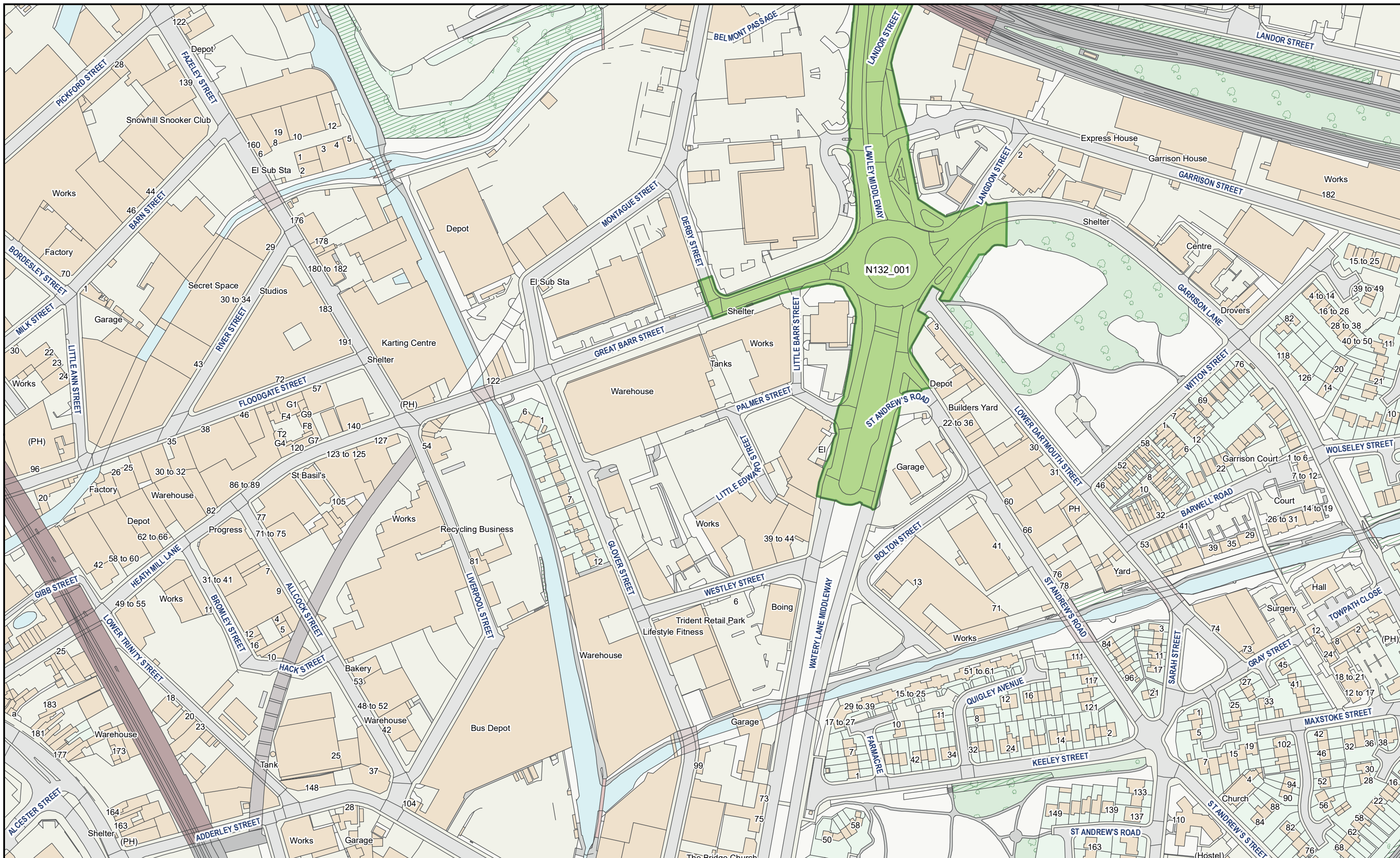
Page 181 of 283  
*Internal*

**HS2**

Registered in England. Registration number 06791686.  
Registered office: 2 Snowhill, Queensway, Birmingham B4 6GA.

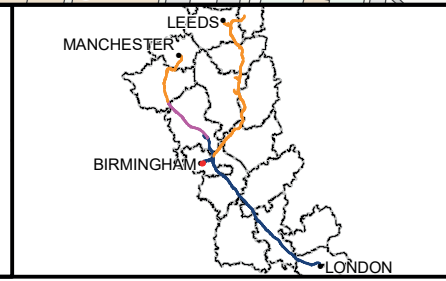
Scale at A3: 1:2,500

**Doc Number:** PH1-HS2-LP-MAP-000-000085-P03 **Date:** 15/12/23



HS2 Ltd accept no responsibility for any circumstances, which arise from the reproduction of this map after alteration, amendment or abbreviation or if it issued in part or issued incomplete in any way.  
 © Crown copyright and database rights 2023  
 OS 100049190  
 Information produced by HM Land Registry. Crown copyright and database rights 2023  
 The polygons (including the associated geometry, namely x, y co-ordinates) and UPRNs are subject to Crown and GeoPlace LLP copyright and database rights 2023  
 Ordnance Survey 100026316.

**Legend**  
■ Acquired Land (Freehold and leasehold)  
■ Temporary Possession Land S15/S16



High Speed Two  
 Phase One/ Phase 2A  
 Injunction Mapping

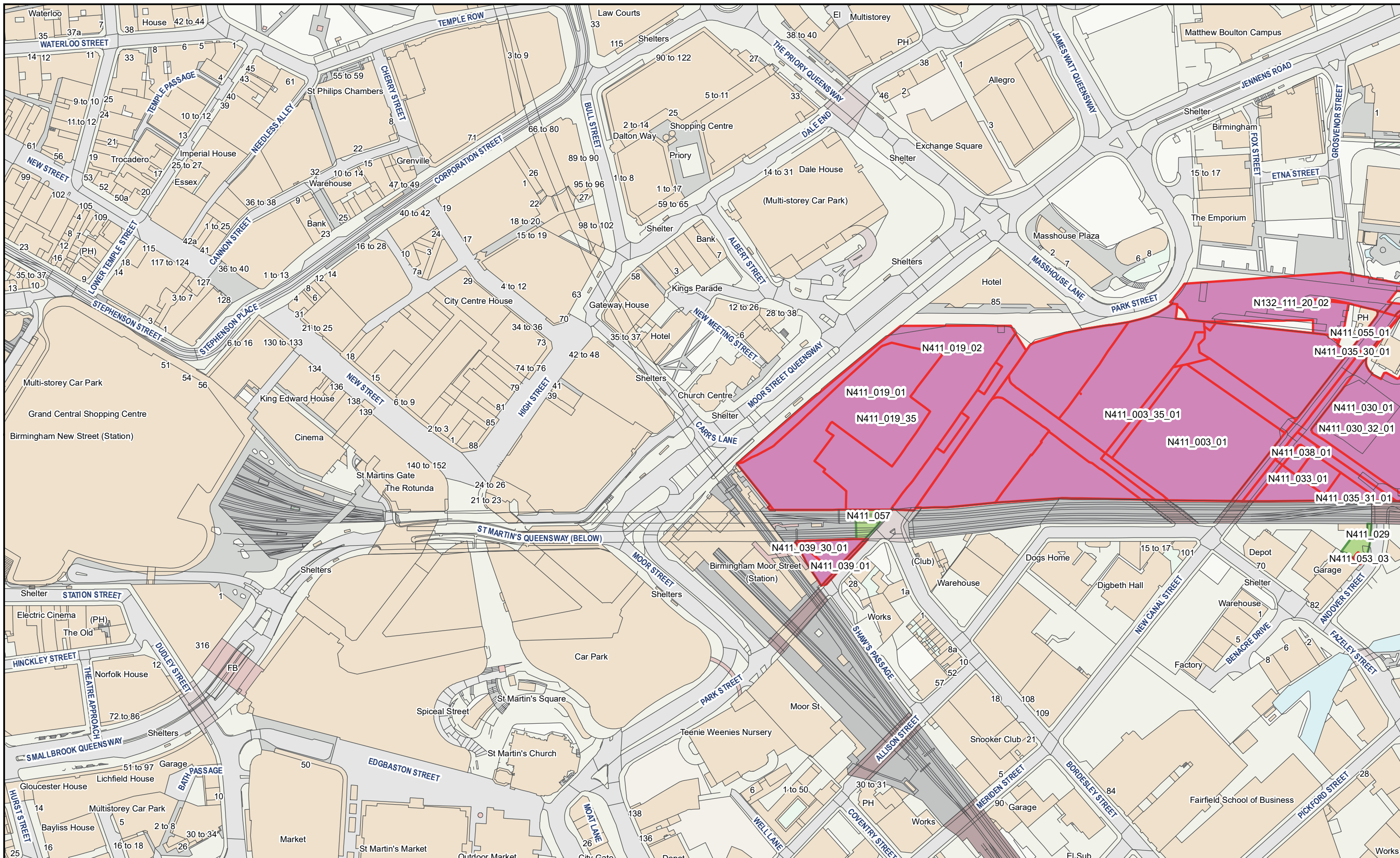
Map Number:  
 120-L1

Page 182 of 283  
*Internal*

**HS2** Scale at A3: 1:2,500

Registered in England. Registration number 06791686.  
 Registered office: 2 Snowhill, Queenway, Birmingham B4 6GA.

Doc Number: PH1-HS2-LP-MAP-000-000085-P03 Date: 15/12/23



HS2 Ltd accept no responsibility for any circumstances, which arise from the reproduction of this map after alteration, amendment or abbreviation or if it issued in part or issued incomplete in any way.

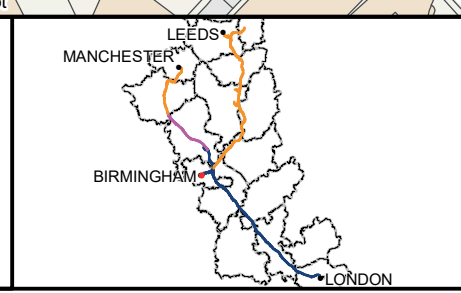
© Crown copyright and database rights 2023  
OS 100049190

Information produced by HM Land Registry. Crown copyright and database rights 2023

The polygons (including the associated geometry, namely x, y co-ordinates) and UPRNs are subject to Crown and GeoPlace LLP copyright and database rights 2023  
Ordnance Survey 100026316.

**Legend**

- Acquired Land (Freehold and leasehold)
- Temporary Possession Land S15/S16



High Speed Two  
Phase One/ Phase 2A  
Injunction Mapping

Map Number:  
121

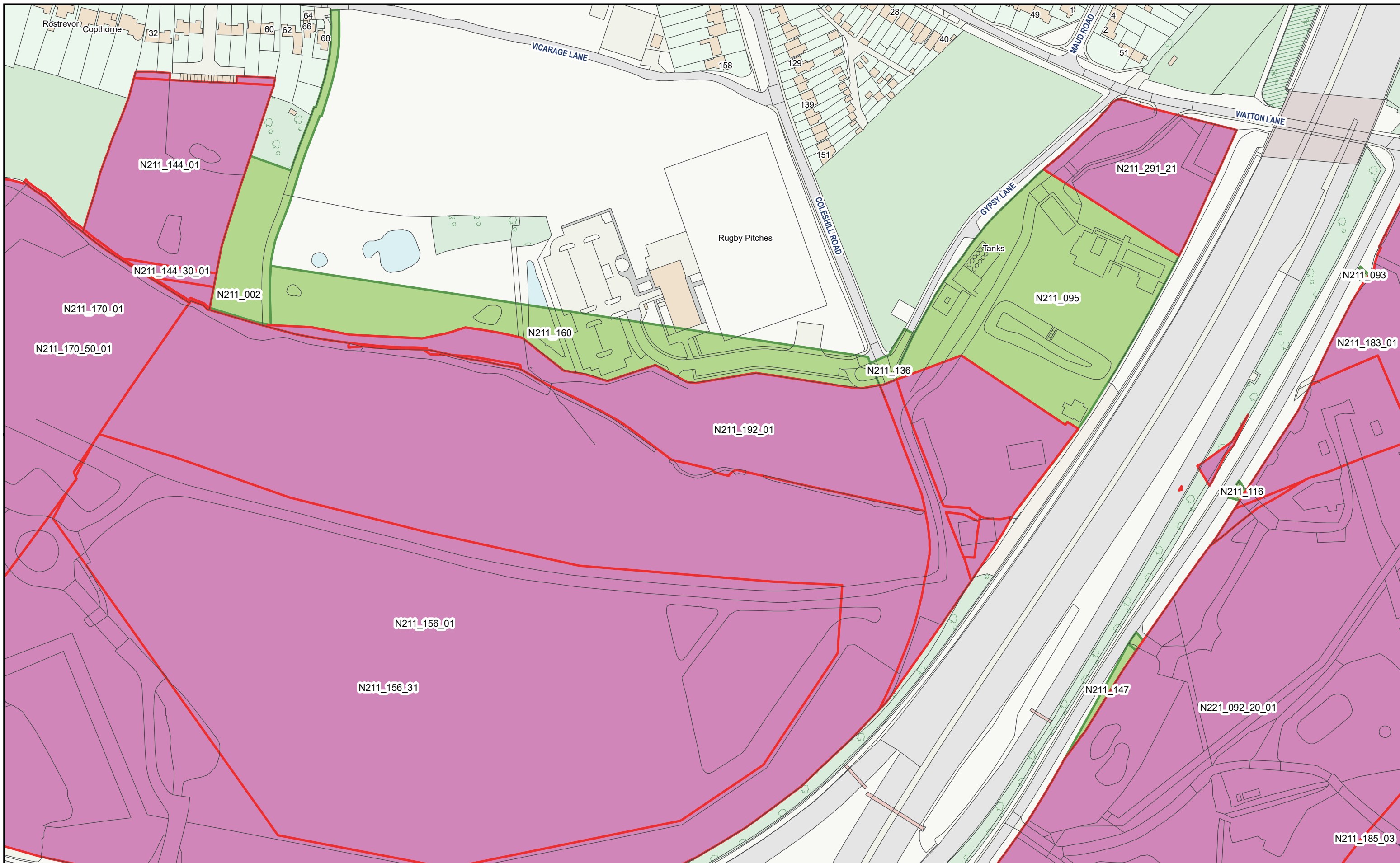
Page 183 of 283  
*Internal*

**HS2**

Scale at A3: 1:2,500

Registered in England. Registration number 06791686.  
Registered office: 2 Snowhill, Queensway, Birmingham B4 6GA.

**Doc Number:** PH1-HS2-LP-MAP-000-000085-P03 **Date:** 15/12/23



HS2 Ltd accept no responsibility for any circumstances, which arise from the reproduction of this map after alteration, amendment or abbreviation or if it issued in part or issued incomplete in any way.

© Crown copyright and database rights 2023  
OS 100049190

Information produced by HM Land Registry. Crown copyright and database rights 2023

The polygons (including the associated geometry, namely x, y co-ordinates) and UPRNs are subject to Crown and GeoPlace LLP copyright and database rights 2023  
Ordnance Survey 100026316.

**Legend**

- Acquired Land (Freehold and leasehold)
- Temporary Possession Land S15/S16



High Speed Two  
Phase One/ Phase 2A  
Injunction Mapping

Map Number:  
122

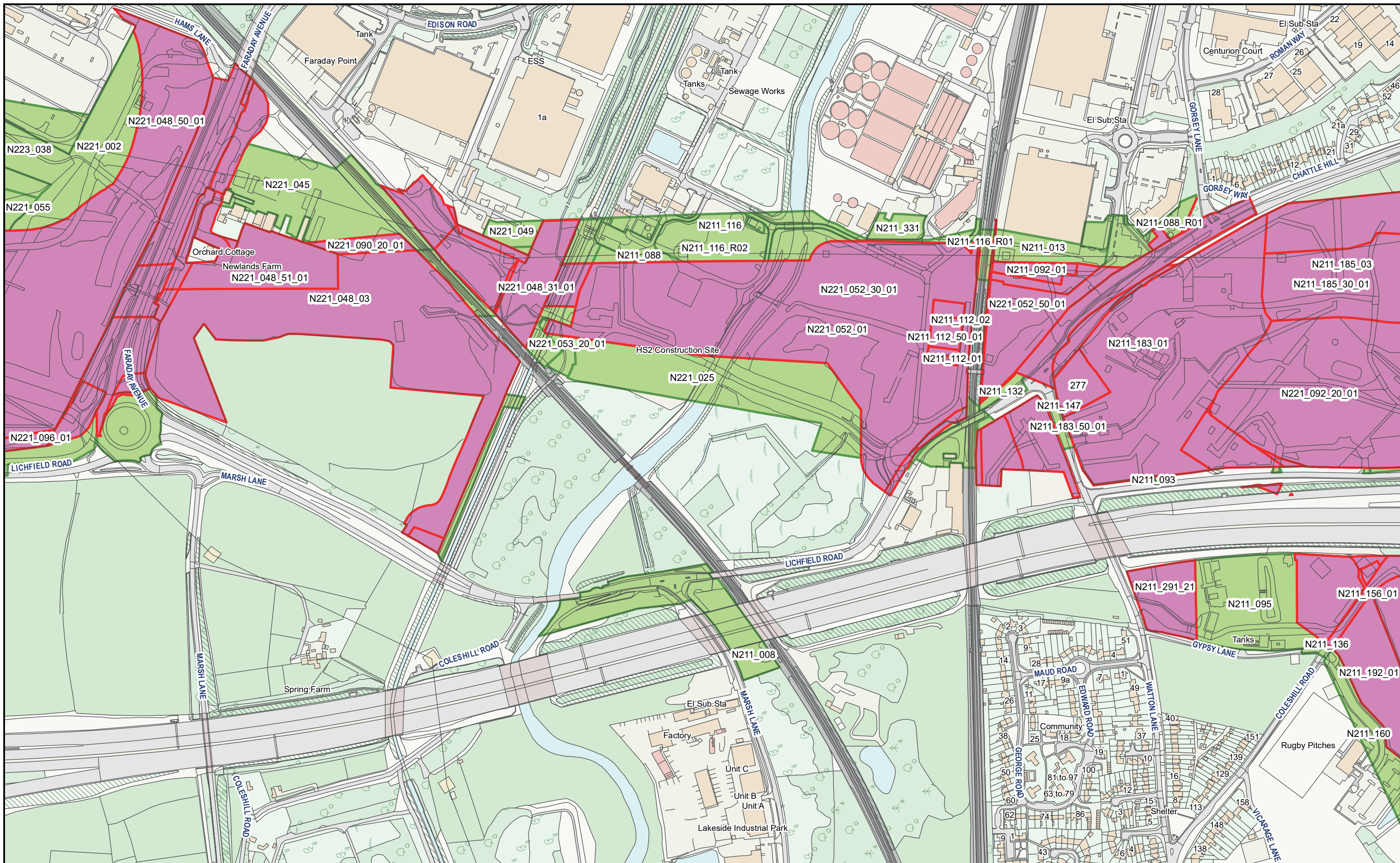
Page 184 of 283  
*Internal*

**HS2**

Registered in England. Registration number 06791686.  
Registered office: 2 Snowhill, Queensway, Birmingham B4 6GA.

Scale at A3: 1:2,500

**Doc Number:** PH1-HS2-LP-MAP-000-000085-P03 **Date:** 15/12/23



HS2 Ltd accept no responsibility for any circumstances, which arise from the reproduction of this map after alteration, amendment or abbreviation or if it issued in part or issued incomplete in any way.


© Crown copyright and database rights 2023  
OS 100049190

Information produced by HM Land Registry. Crown copyright and database rights 2023

The polygons (including the associated geometry, namely x, y co-ordinates) and UPRNs are subject to Crown and GeoPlace LLP copyright and database rights 2023  
Ordnance Survey 100026316.

**Legend**

- Acquired Land (Freehold and leasehold)
- Temporary Possession Land S15/S16



High Speed Two  
Phase One/ Phase 2A  
Injunction Mapping

Map Number:  
123

Page 185 of 283  
*Internal*

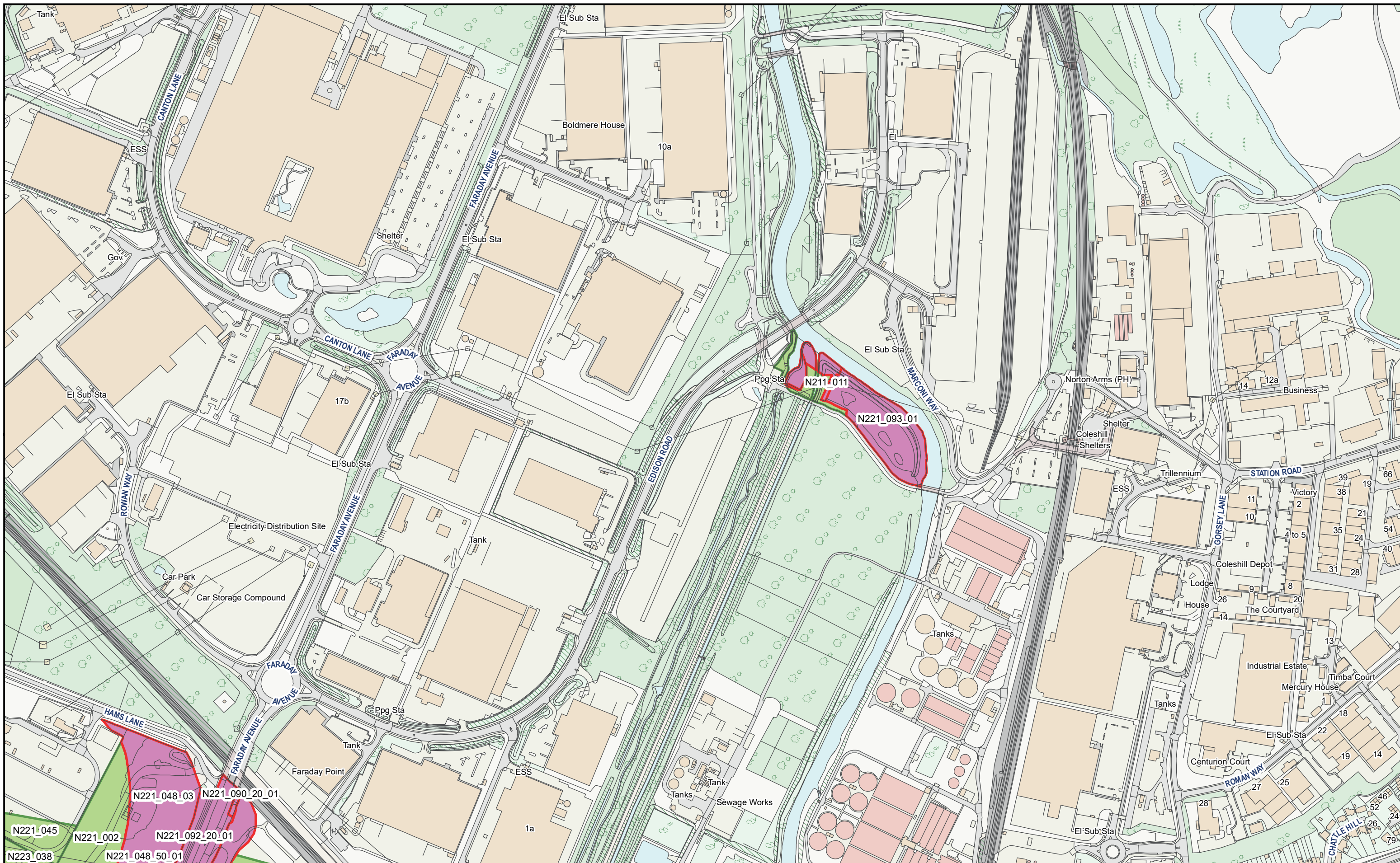
Scale at A3: 1:5,000

Registered in England. Registration number 06791686.  
Registered office: 2 Snowhill, Queensway, Birmingham B4 6GA.

Doc Number: PH1-HS2-LP-MAP-000-000085-P03

Date: 15/12/23

0 50 100 150  
Metres



HS2 Ltd accept no responsibility for any circumstances, which arise from the reproduction of this map after alteration, amendment or abbreviation or if it issued in part or issued incomplete in any way.


© Crown copyright and database rights 2023  
OS 100049190

Information produced by HM Land Registry. Crown copyright and database rights 2023

The polygons (including the associated geometry, namely x, y co-ordinates) and UPRNs are subject to Crown and GeoPlace LLP copyright and database rights 2023  
Ordnance Survey 100026316.

**Legend**

- Acquired Land (Freehold and leasehold)
- Temporary Possession Land S15/S16



High Speed Two  
Phase One/ Phase 2A  
Injunction Mapping

Map Number:  
123-R1

Page 186 of 283  
*Internal*

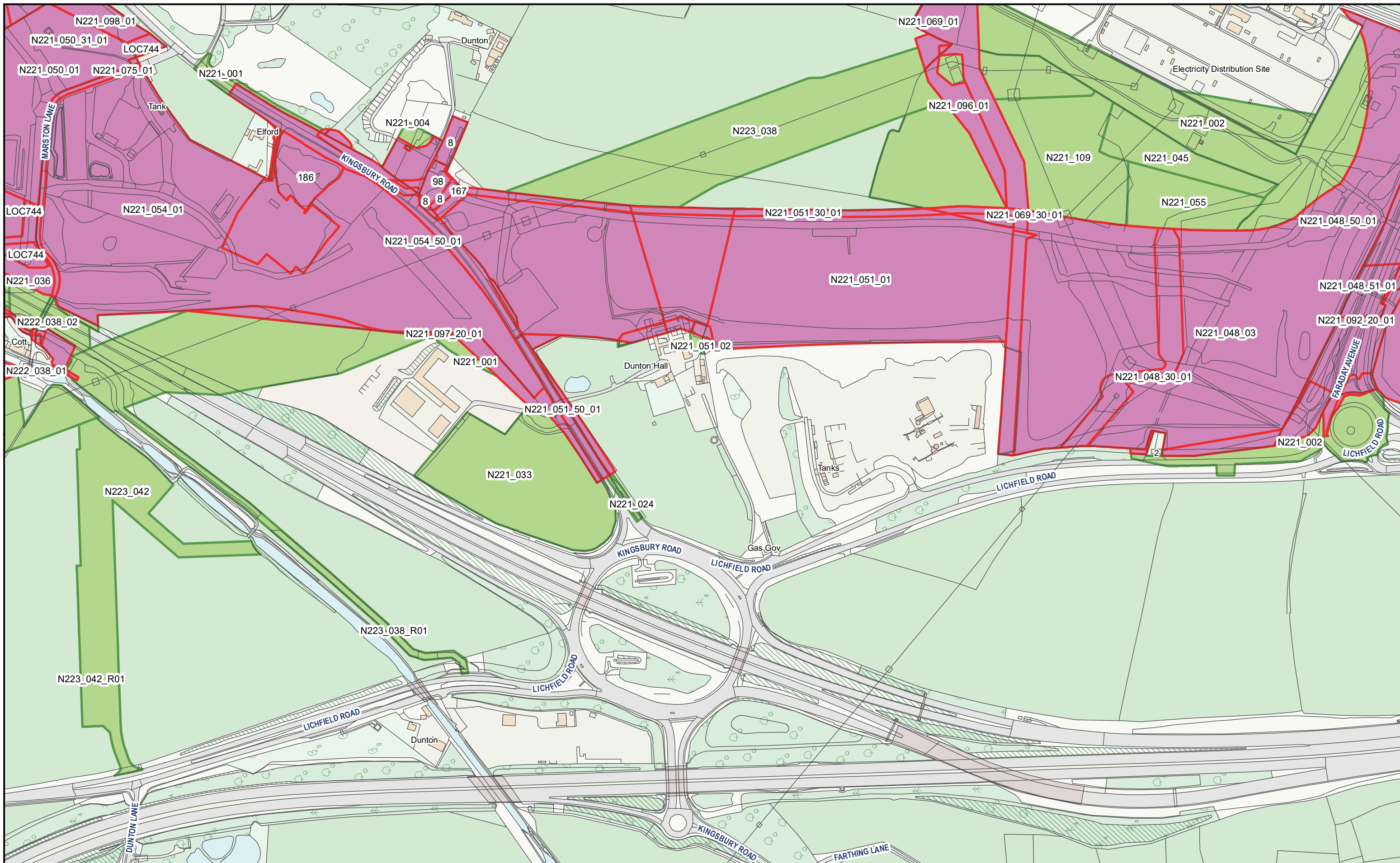
**HS2**

Registered in England. Registration number 06791686.  
Registered office: 2 Snowhill, Queenway, Birmingham B4 6GA.

Scale at A3: 1:5,000

Doc Number: PH1-HS2-LP-MAP-000-000085-P03

Date: 15/12/23



HS2 Ltd accept no responsibility for any circumstances, which arise from the reproduction of this map after alteration, amendment or abbreviation or if it issued in part or issued incomplete in any way.


© Crown copyright and database rights 2023  
OS 100049190

Information produced by HM Land Registry. Crown copyright and database rights 2023

The polygons (including the associated geometry, namely x, y co-ordinates) and UPRNs are subject to Crown and GeoPlace LLP copyright and database rights 2023  
Ordnance Survey 100026316.

**Legend**

- Acquired Land (Freehold and leasehold)
- Temporary Possession Land S15/S16



High Speed Two  
Phase One/ Phase 2A  
Injunction Mapping

Map Number:  
124

Page 187 of 283  
*Internal*

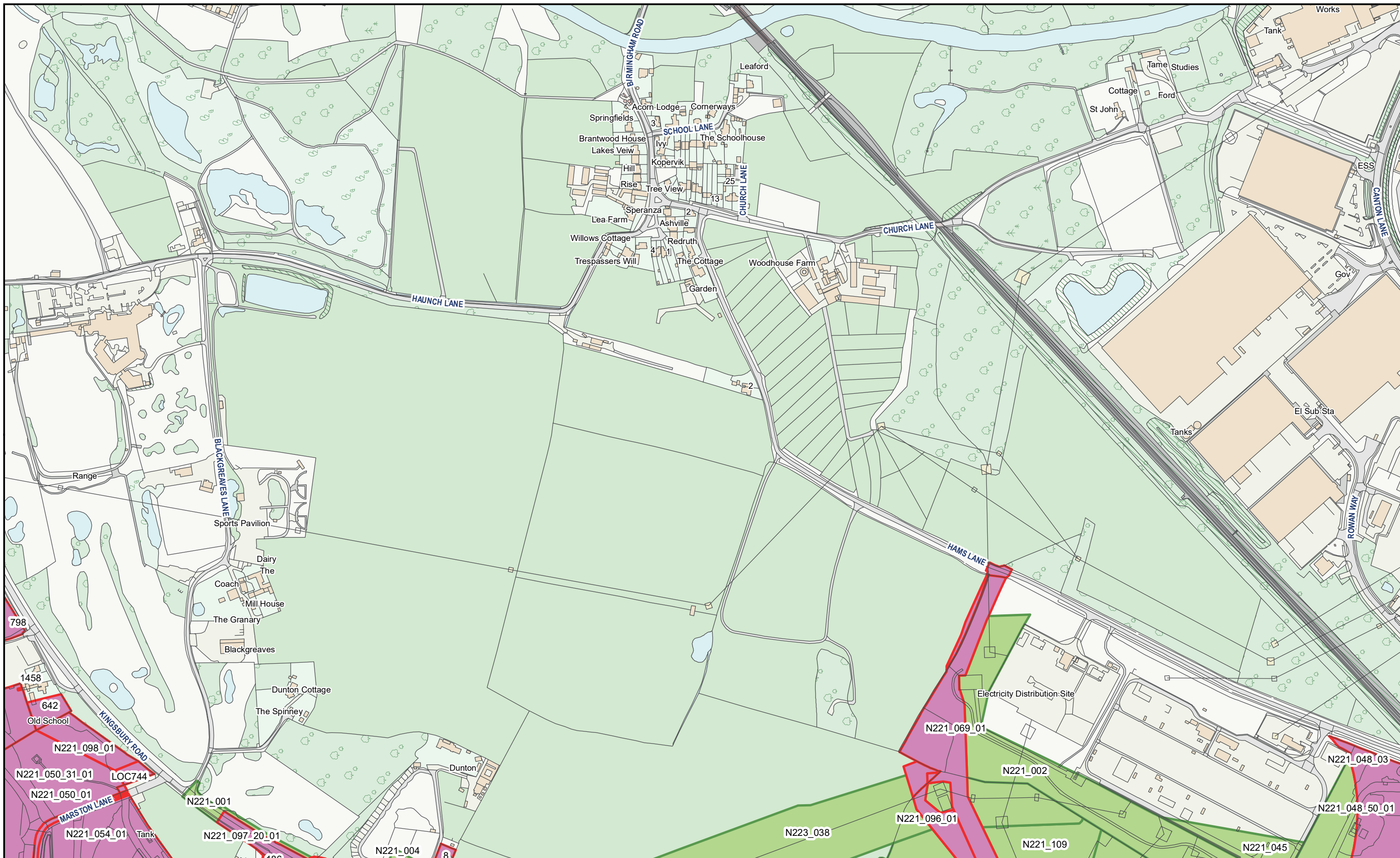
**HS2**

Registered in England. Registration number 06791686.  
Registered office: 2 Snowhill, Queensway, Birmingham B4 6GA.

Scale at A3: 1:5,000

**Doc Number:** PH1-HS2-LP-MAP-000-000085-P03 **Date:** 15/12/23





HS2 Ltd accept no responsibility for any circumstances, which arise from the reproduction of this map after alteration, amendment or abbreviation or if it issued in part or issued incomplete in any way.

© Crown copyright and database rights 2023  
OS 100049190

Information produced by HM Land Registry. Crown copyright and database rights 2023

The polygons (including the associated geometry, namely x, y co-ordinates) and UPRNs are subject to Crown and GeoPlace LLP copyright and database rights 2023  
Ordnance Survey 100026316.

**Legend**

- Acquired Land (Freehold and leasehold)
- Temporary Possession Land S15/S16



High Speed Two  
Phase One/ Phase 2A  
Injunction Mapping

Map Number:  
124-R1

Page 188 of 283  
Internal

**HS2**

Scale at A3: 1:5,000

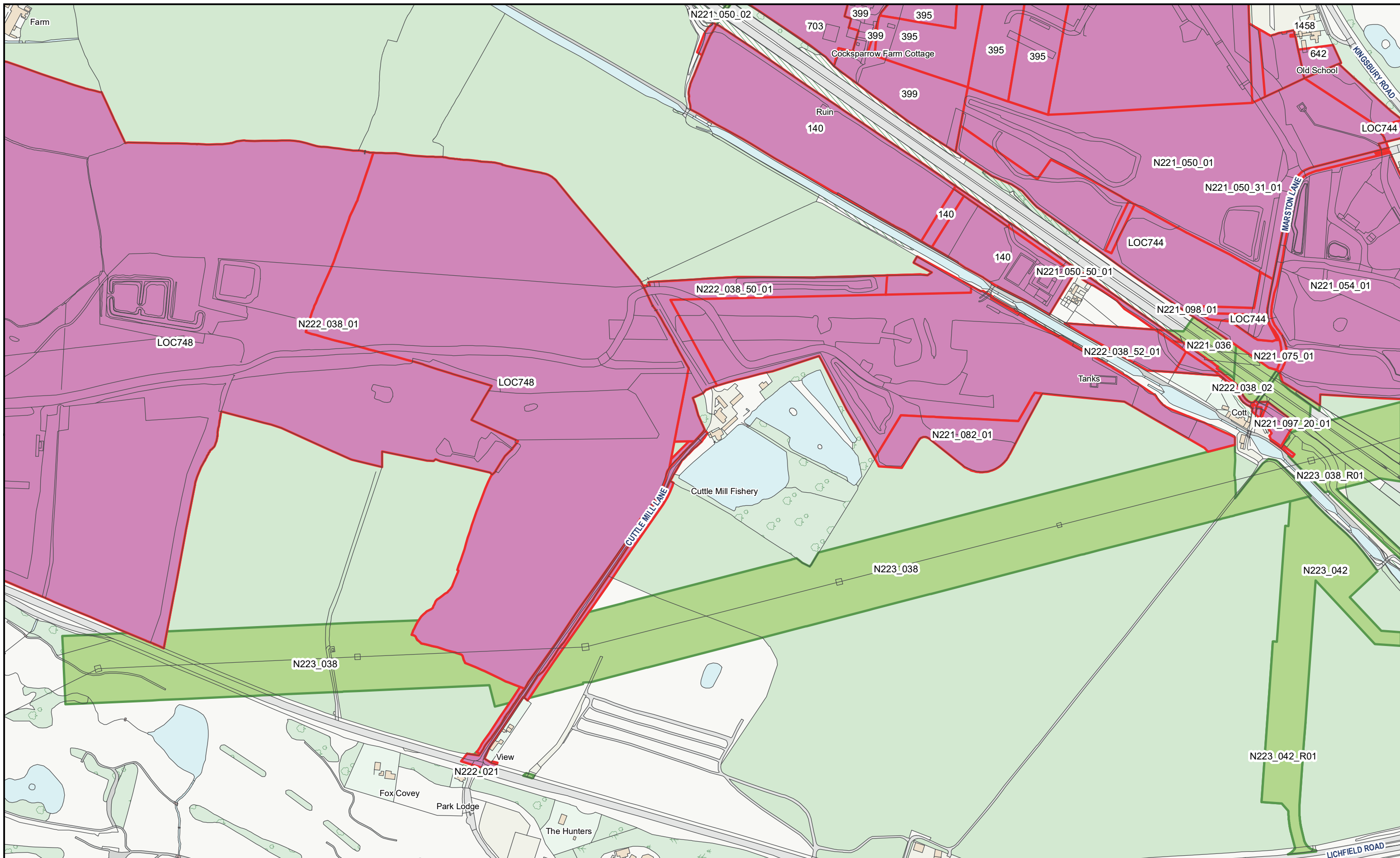
Registered in England. Registration number 06791686.  
Registered office: 2 Snowhill, Queensway, Birmingham B4 6GA.

0 50 100 150  
Metres

**Doc Number:** PH1-HS2-LP-MAP-000-000085-P03

**Date:** 15/12/23

Manchester  
Leeds  
Birmingham  
London



HS2 Ltd accept no responsibility for any circumstances, which arise from the reproduction of this map after alteration, amendment or abbreviation or if it issued in part or issued incomplete in any way.

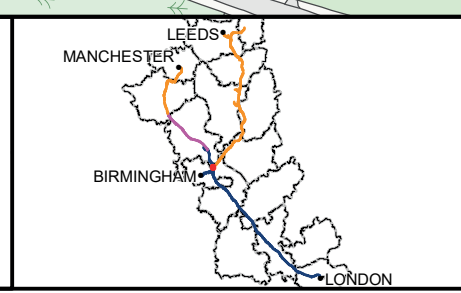
© Crown copyright and database rights 2023  
OS 100049190

Information produced by HM Land Registry. Crown copyright and database rights 2023

The polygons (including the associated geometry, namely x, y co-ordinates) and UPRNs are subject to Crown and GeoPlace LLP copyright and database rights 2023  
Ordnance Survey 100026316.

**Legend**

- Acquired Land (Freehold and leasehold)
- Temporary Possession Land S15/S16



High Speed Two  
Phase One/ Phase 2A  
Injunction Mapping

Map Number:  
125

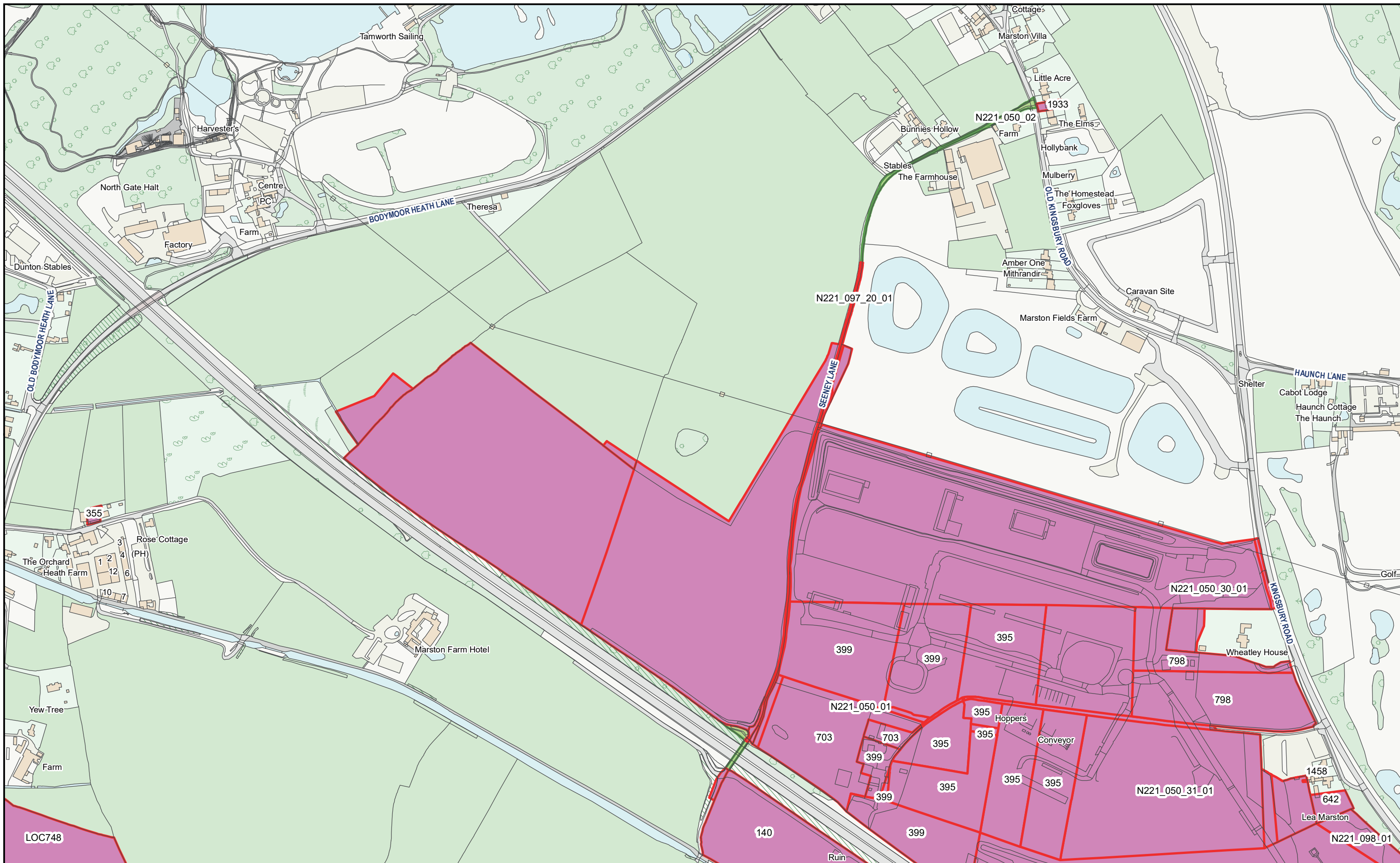
Page 189 of 283  
*Internal*

**HS2**

Scale at A3: 1:5,000

Registered in England. Registration number 06791686.  
Registered office: 2 Snowhill, Queensway, Birmingham B4 6GA.

**Doc Number:** PH1-HS2-LP-MAP-000-000085-P03 **Date:** 15/12/23



HS2 Ltd accept no responsibility for any circumstances, which arise from the reproduction of this map after alteration, amendment or abbreviation or if it issued in part or issued incomplete in any way.

© Crown copyright and database rights 2023  
OS 100049190

Information produced by HM Land Registry. Crown copyright and database rights 2023

The polygons (including the associated geometry, namely x, y co-ordinates) and UPRNs are subject to Crown and GeoPlace LLP copyright and database rights 2023  
Ordnance Survey 100026316.

**Legend**

- Acquired Land (Freehold and leasehold)
- Temporary Possession Land S15/S16



High Speed Two  
Phase One/ Phase 2A  
Injunction Mapping

Map Number:  
125-R1

Page 190 of 283  
*Internal*

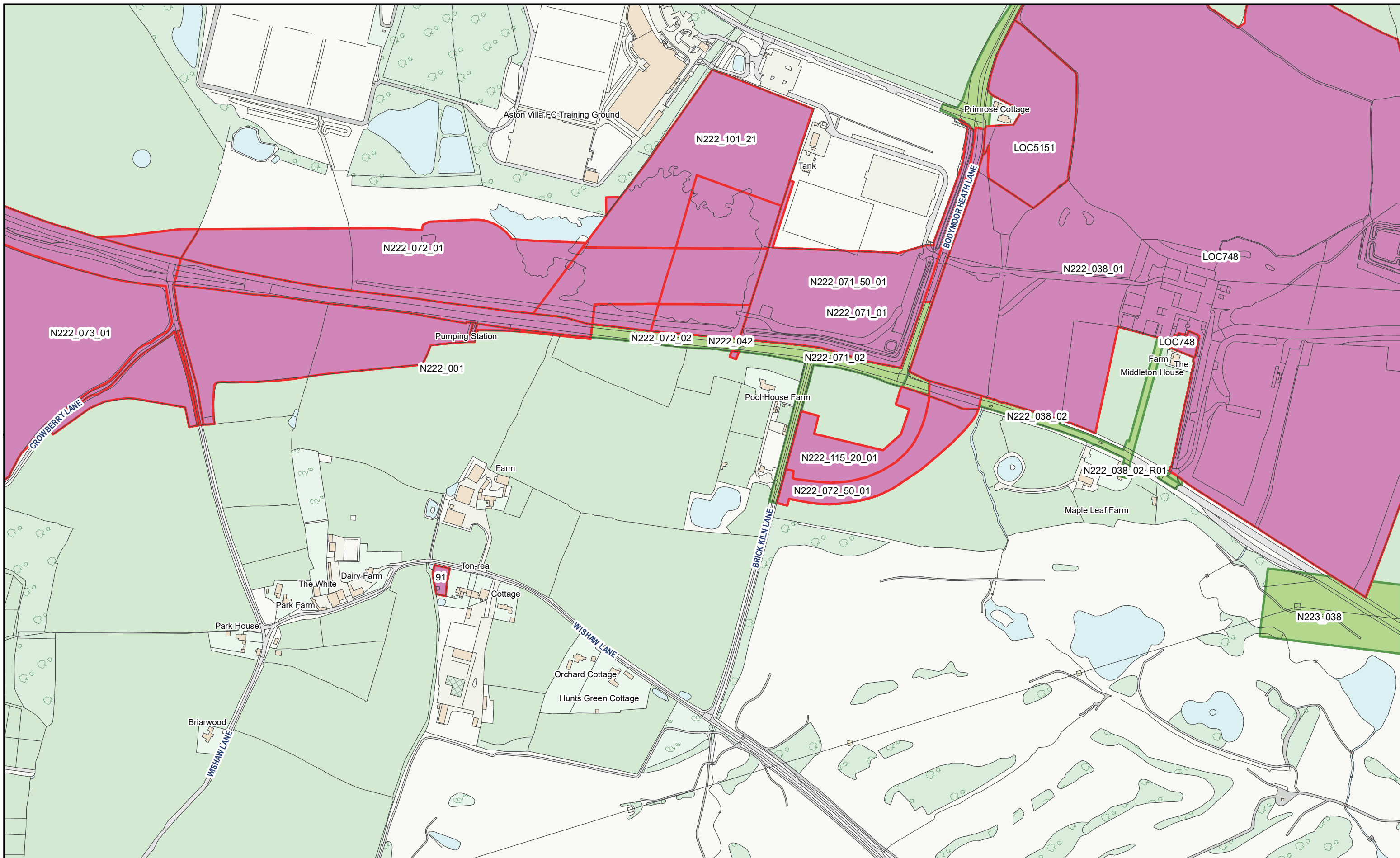
**HS2**

Registered in England. Registration number 06791686.  
Registered office: 2 Snowhill, Queensway, Birmingham B4 6GA.

Scale at A3: 1:5,000

Doc Number: PH1-HS2-LP-MAP-000-000085-P03

Date: 15/12/23



HS2 Ltd accept no responsibility for any circumstances, which arise from the reproduction of this map after alteration, amendment or abbreviation or if it issued in part or issued incomplete in any way.

© Crown copyright and database rights 2023  
OS 100049190

Information produced by HM Land Registry. Crown copyright and database rights 2023

The polygons (including the associated geometry, namely x, y co-ordinates) and UPRNs are subject to Crown and GeoPlace LLP copyright and database rights 2023  
Ordnance Survey 100026316.

**Legend**

- Acquired Land (Freehold and leasehold)
- Temporary Possession Land S15/S16



High Speed Two  
Phase One/ Phase 2A  
Injunction Mapping

Map Number:  
126

Page 191 of 283  
*Internal*

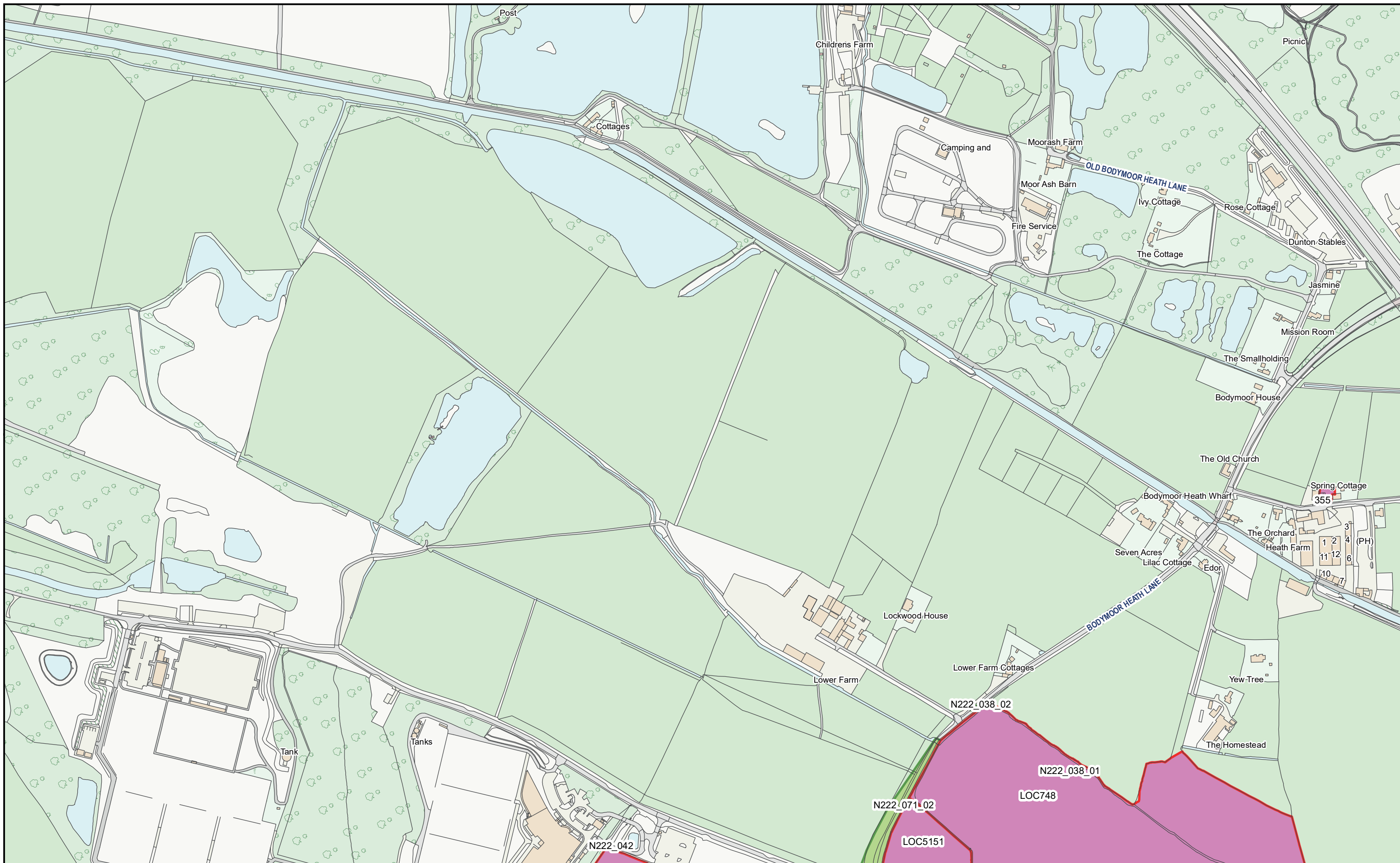
**HS2**

Registered in England. Registration number 06791686.  
Registered office: 2 Snowhill, Queensway, Birmingham B4 6GA.

Scale at A3: 1:5,000

**Doc Number:** PH1-HS2-LP-MAP-000-000085-P03

**Date:** 15/12/23



HS2 Ltd accept no responsibility for any circumstances, which arise from the reproduction of this map after alteration, amendment or abbreviation or if it issued in part or issued incomplete in any way.

© Crown copyright and database rights 2023  
OS 100049190

Information produced by HM Land Registry. Crown copyright and database rights 2023

The polygons (including the associated geometry, namely x, y co-ordinates) and UPRNs are subject to Crown and GeoPlace LLP copyright and database rights 2023  
Ordnance Survey 100026316.

**Legend**

- Acquired Land (Freehold and leasehold)
- Temporary Possession Land S15/S16



High Speed Two  
Phase One/ Phase 2A  
Injunction Mapping

Map Number:  
126-R1

Page 192 of 283  
*Internal*

**HS2**

Registered in England. Registration number 06791686.  
Registered office: 2 Snowhill, Queensway, Birmingham B4 6GA.

Scale at A3: 1:5,000

Doc Number: PH1-HS2-LP-MAP-000-000085-P03

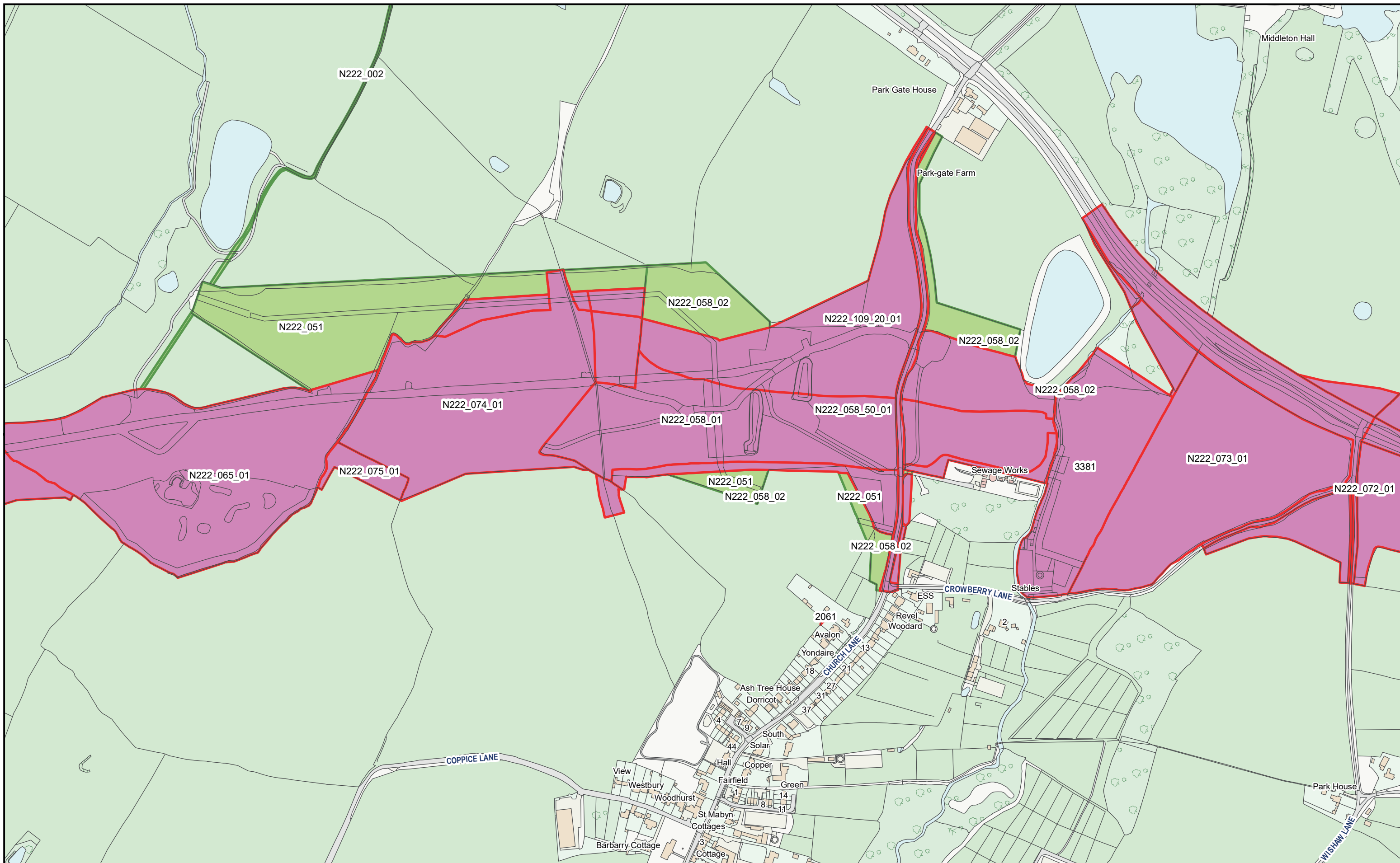
Date: 15/12/23

MANCHESTER

LEEDS

BIRMINGHAM

LONDON



HS2 Ltd accept no responsibility for any circumstances, which arise from the reproduction of this map after alteration, amendment or abbreviation or if it issued in part or issued incomplete in any way.

© Crown copyright and database rights 2023  
OS 100049190

Information produced by HM Land Registry. Crown copyright and database rights 2023

The polygons (including the associated geometry, namely x, y co-ordinates) and UPRNs are subject to Crown and GeoPlace LLP copyright and database rights 2023  
Ordnance Survey 100026316.

**Legend**

- Acquired Land (Freehold and leasehold)
- Temporary Possession Land S15/S16



High Speed Two  
Phase One/ Phase 2A  
Injunction Mapping

Map Number:  
127

Page 193 of 283  
*Internal*

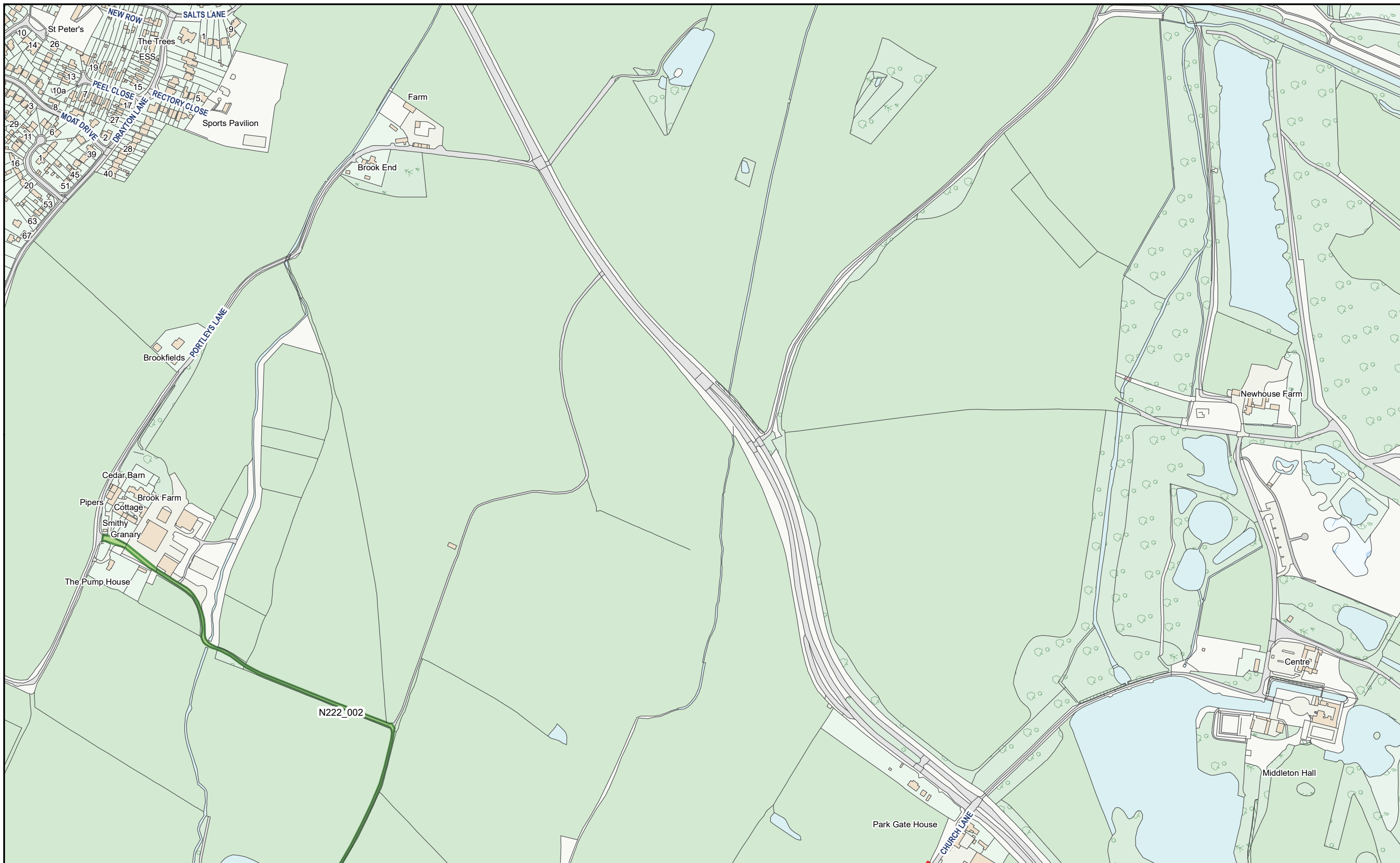
**HS2**

Registered in England. Registration number 06791686.  
Registered office: 2 Snowhill, Queensway, Birmingham B4 6QA.

Scale at A3: 1:5,000

**Doc Number:** PH1-HS2-LP-MAP-000-000085-P03

**Date:** 15/12/23



HS2 Ltd accept no responsibility for any circumstances, which arise from the reproduction of this map after alteration, amendment or abbreviation or if it issued in part or issued incomplete in any way.


© Crown copyright and database rights 2023  
OS 100049190

Information produced by HM Land Registry. Crown copyright and database rights 2023

The polygons (including the associated geometry, namely x, y co-ordinates) and UPRNs are subject to Crown and GeoPlace LLP copyright and database rights 2023  
Ordnance Survey 100026316.

**Legend**

- Acquired Land (Freehold and leasehold)
- Temporary Possession Land S15/S16



High Speed Two  
Phase One/ Phase 2A  
Injunction Mapping

Map Number:  
127-R1

Page 194 of 283  
*Internal*

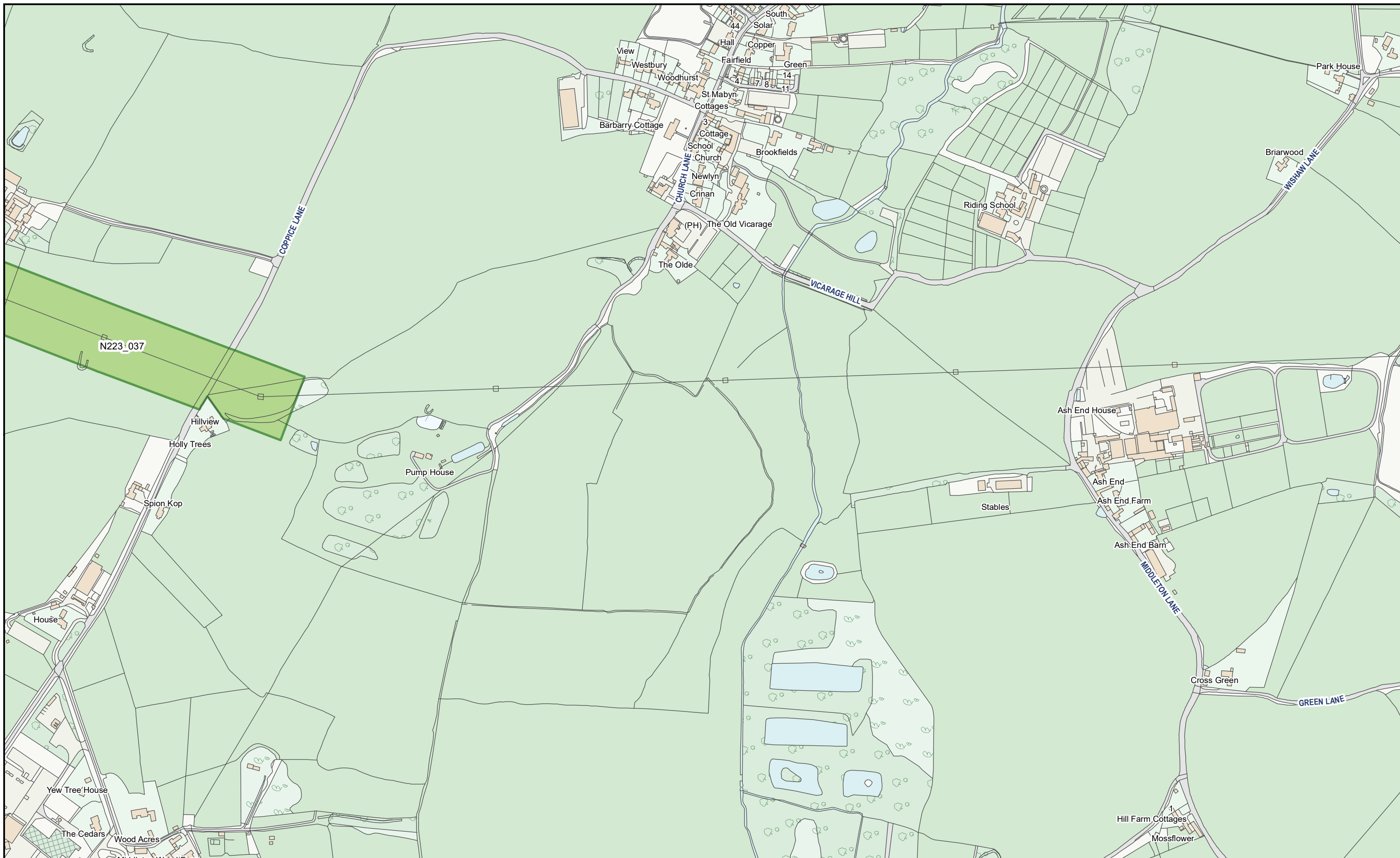
**HS2**

Registered in England. Registration number 06791686.  
Registered office: 2 Snowhill, Queensway, Birmingham B4 6GA.

Scale at A3: 1:5,000

Doc Number: PH1-HS2-LP-MAP-000-000085-P03

Date: 15/12/23



HS2 Ltd accept no responsibility for any circumstances, which arise from the reproduction of this map after alteration, amendment or abbreviation or if it issued in part or issued incomplete in any way.

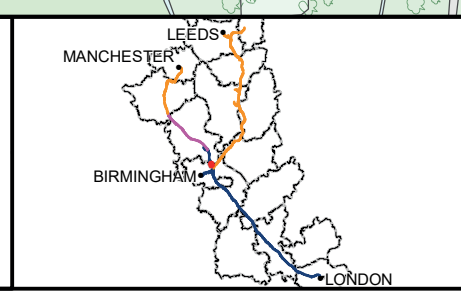
© Crown copyright and database rights 2023  
OS 100049190

Information produced by HM Land Registry. Crown copyright and database rights 2023

The polygons (including the associated geometry, namely x, y co-ordinates) and UPRNs are subject to Crown and GeoPlace LLP copyright and database rights 2023  
Ordnance Survey 100026316.

**Legend**

- Acquired Land (Freehold and leasehold)
- Temporary Possession Land S15/S16



High Speed Two  
Phase One/ Phase 2A  
Injunction Mapping

Map Number:  
127-L1

Page 195 of 283  
*Internal*

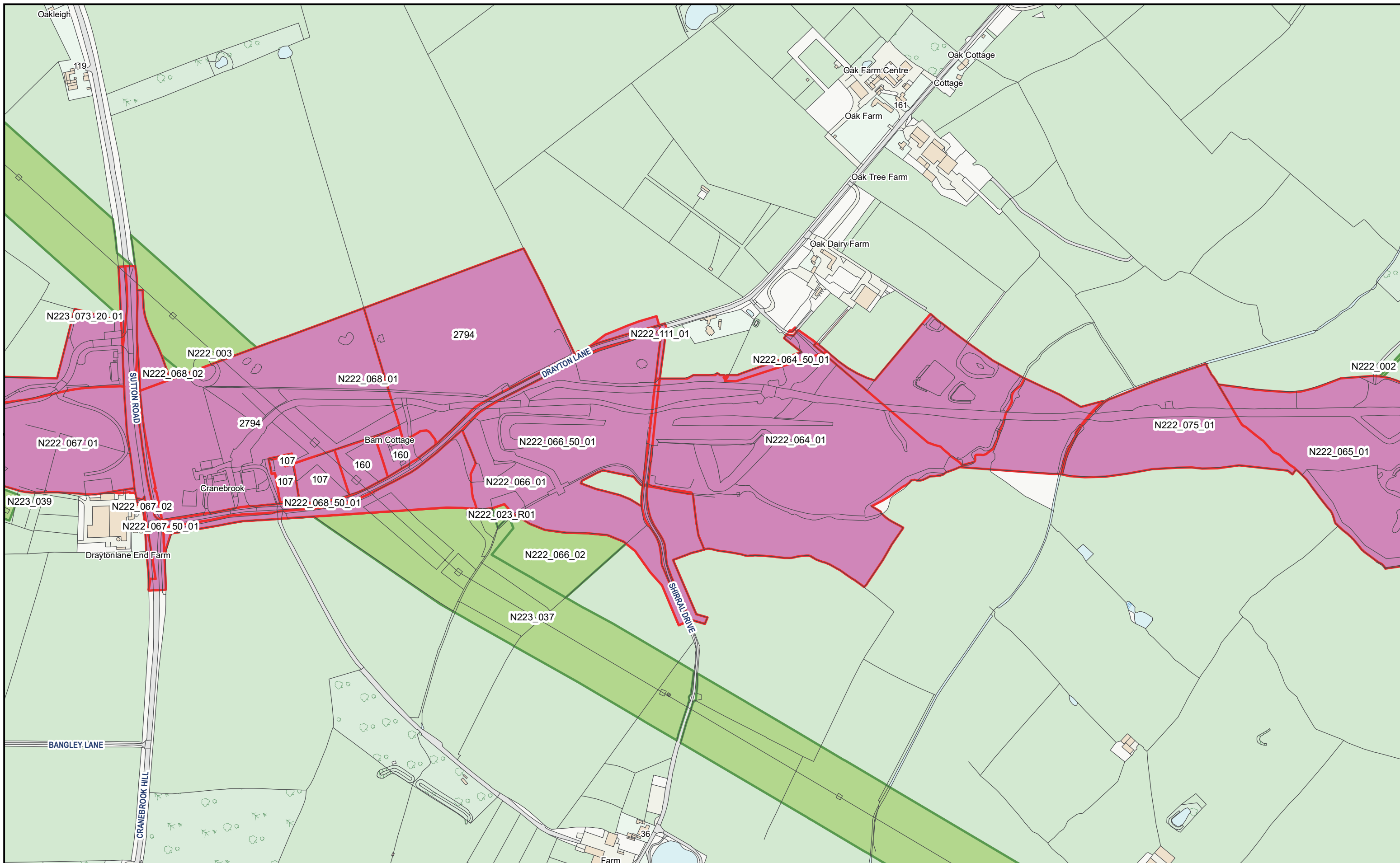
**HS2**

Registered in England. Registration number 06791686.  
Registered office: 2 Snowhill, Queensway, Birmingham B4 6GA.

Scale at A3: 1:5,000

**Doc Number:** PH1-HS2-LP-MAP-000-000085-P03 **Date:** 15/12/23





HS2 Ltd accept no responsibility for any circumstances, which arise from the reproduction of this map after alteration, amendment or abbreviation or if it issued in part or issued incomplete in any way.

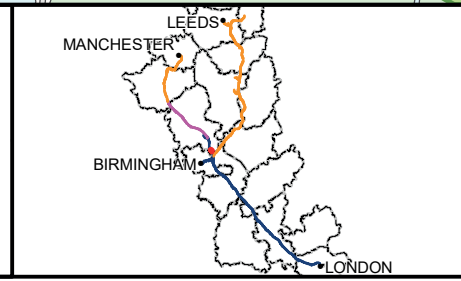
© Crown copyright and database rights 2023  
OS 100049190

Information produced by HM Land Registry. Crown copyright and database rights 2023

The polygons (including the associated geometry, namely x, y co-ordinates) and UPRNs are subject to Crown and GeoPlace LLP copyright and database rights 2023  
Ordnance Survey 100026316.

**Legend**

- Acquired Land (Freehold and leasehold)
- Temporary Possession Land S15/S16



High Speed Two  
Phase One/ Phase 2A  
Injunction Mapping

Map Number:  
128

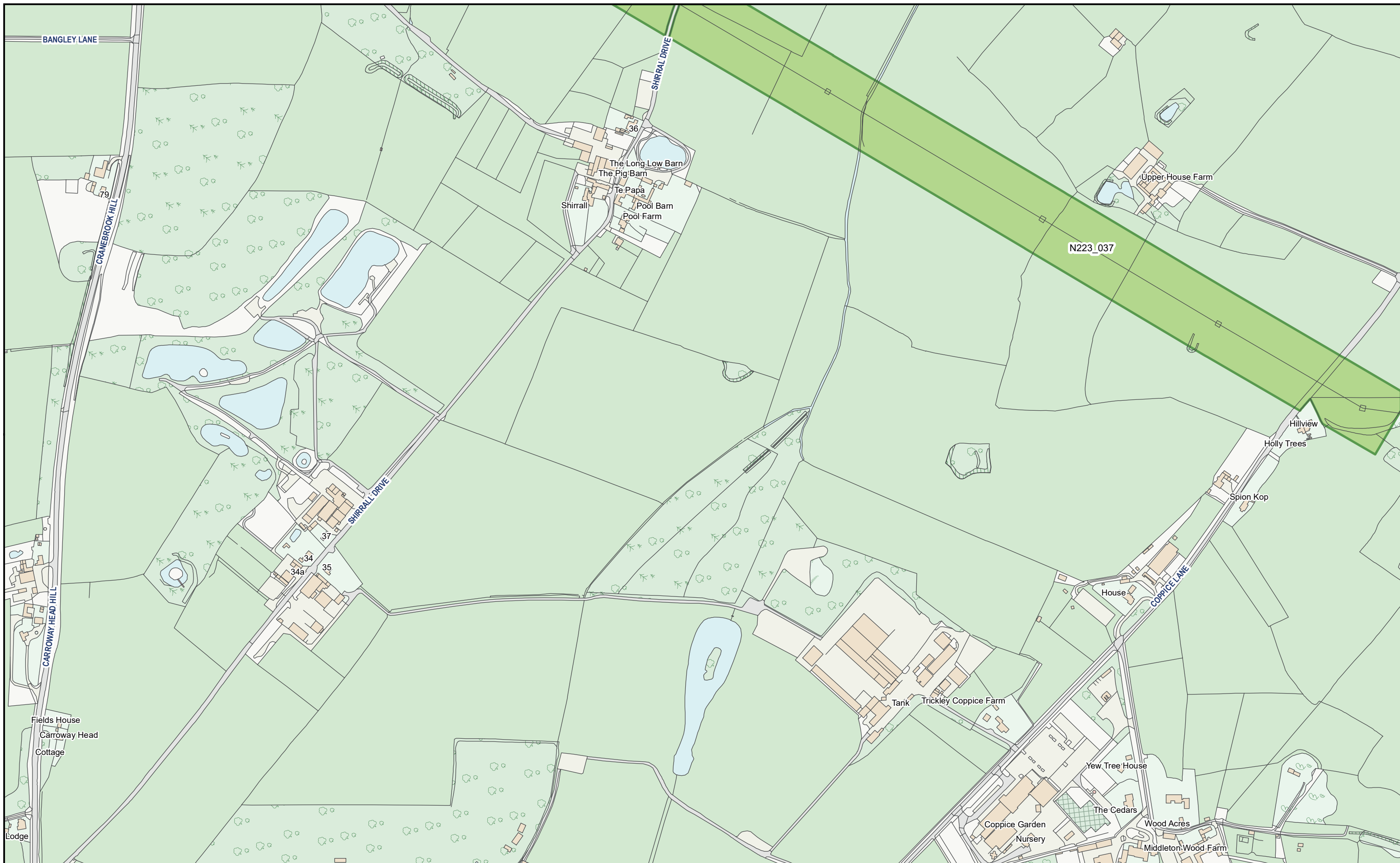
Page 196 of 283  
*Internal*

**HS2**

Registered in England. Registration number 06791686.  
Registered office: 2 Snowhill, Queenway, Birmingham B4 6GA.

Scale at A3: 1:5,000

**Doc Number:** PH1-HS2-LP-MAP-000-000085-P03 **Date:** 15/12/23



HS2 Ltd accept no responsibility for any circumstances, which arise from the reproduction of this map after alteration, amendment or abbreviation or if it issued in part or issued incomplete in any way.


© Crown copyright and database rights 2023  
OS 100049190

Information produced by HM Land Registry. Crown copyright and database rights 2023

The polygons (including the associated geometry, namely x, y co-ordinates) and UPRNs are subject to Crown and GeoPlace LLP copyright and database rights 2023  
Ordnance Survey 100026316.

**Legend**

- Acquired Land (Freehold and leasehold)
- Temporary Possession Land S15/S16



High Speed Two  
Phase One/ Phase 2A  
Injunction Mapping

Map Number:  
128-L1

Page 197 of 283  
*Internal*

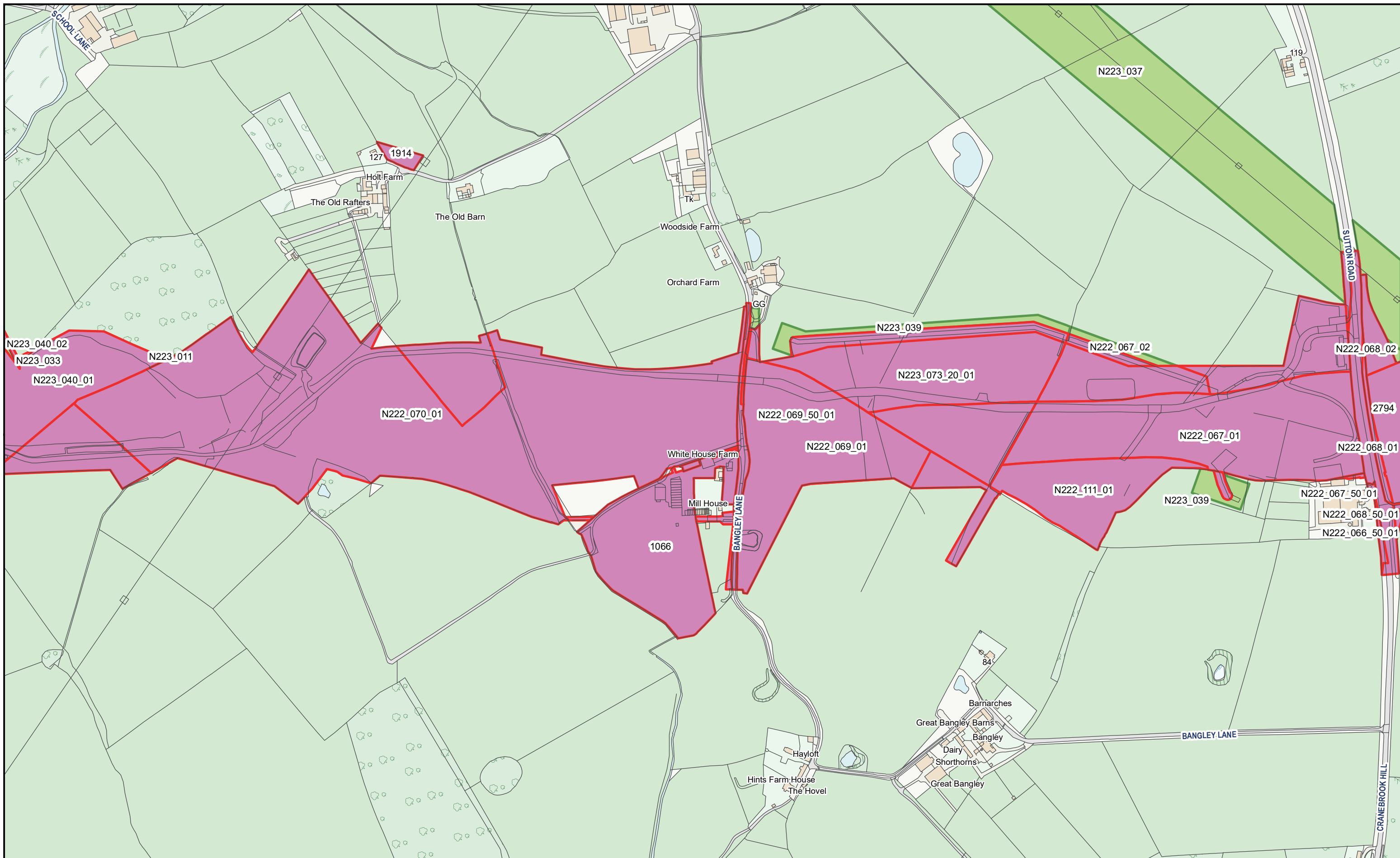
**HS2**

Registered in England. Registration number 06791686.  
Registered office: 2 Snowhill, Queensway, Birmingham B4 6GA.

Scale at A3: 1:5,000

Doc Number: PH1-HS2-LP-MAP-000-000085-P03

Date: 15/12/23



HS2 Ltd accept no responsibility for any circumstances, which arise from the reproduction of this map after alteration, amendment or abbreviation or if it issued in part or issued incomplete in any way.

© Crown copyright and database rights 2023  
OS 100049190

Information produced by HM Land Registry. Crown copyright and database rights 2023

The polygons (including the associated geometry, namely x, y co-ordinates) and UPRNs are subject to Crown and GeoPlace LLP copyright and database rights 2023  
Ordnance Survey 100026316.

**Legend**

- Acquired Land (Freehold and leasehold)
- Temporary Possession Land S15/S16



High Speed Two  
Phase One/ Phase 2A  
Injunction Mapping

Map Number:  
129

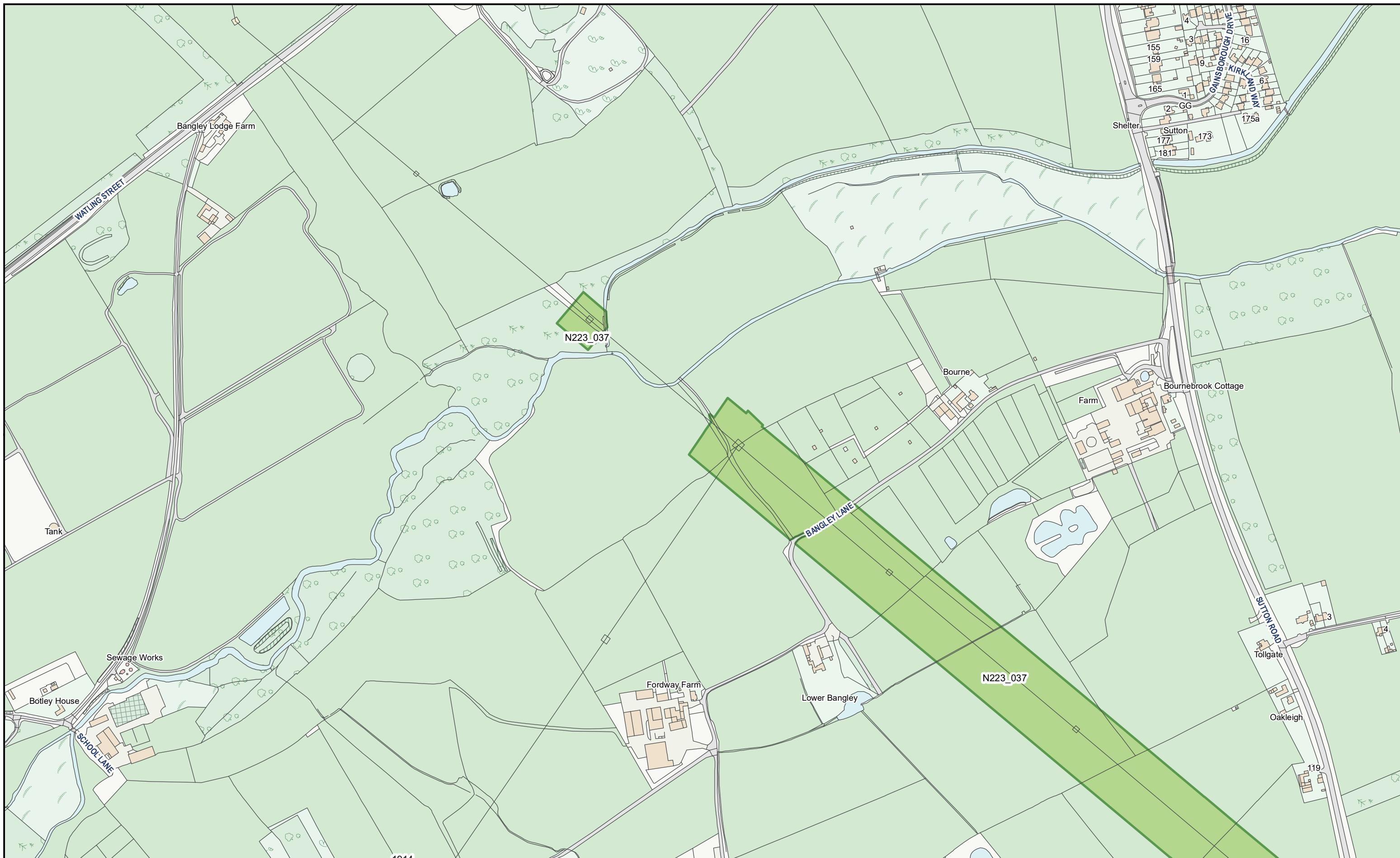
Page 198 of 283  
*Internal*

**HS2**

Registered in England. Registration number 06791686.  
Registered office: 2 Snowhill, Queensway, Birmingham B4 6GA.

Scale at A3: 1:5,000

**Doc Number:** PH1-HS2-LP-MAP-000-000085-P03 **Date:** 15/12/23



HS2 Ltd accept no responsibility for any circumstances, which arise from the reproduction of this map after alteration, amendment or abbreviation or if it issued in part or issued incomplete in any way.

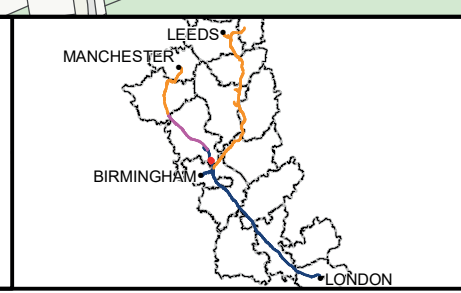
© Crown copyright and database rights 2023  
OS 100049190

Information produced by HM Land Registry. Crown copyright and database rights 2023

The polygons (including the associated geometry, namely x, y co-ordinates) and UPRNs are subject to Crown and GeoPlace LLP copyright and database rights 2023  
Ordnance Survey 100026316.

**Legend**

- Acquired Land (Freehold and leasehold)
- Temporary Possession Land S15/S16



High Speed Two  
Phase One/ Phase 2A  
Injunction Mapping

Map Number:  
129-R1

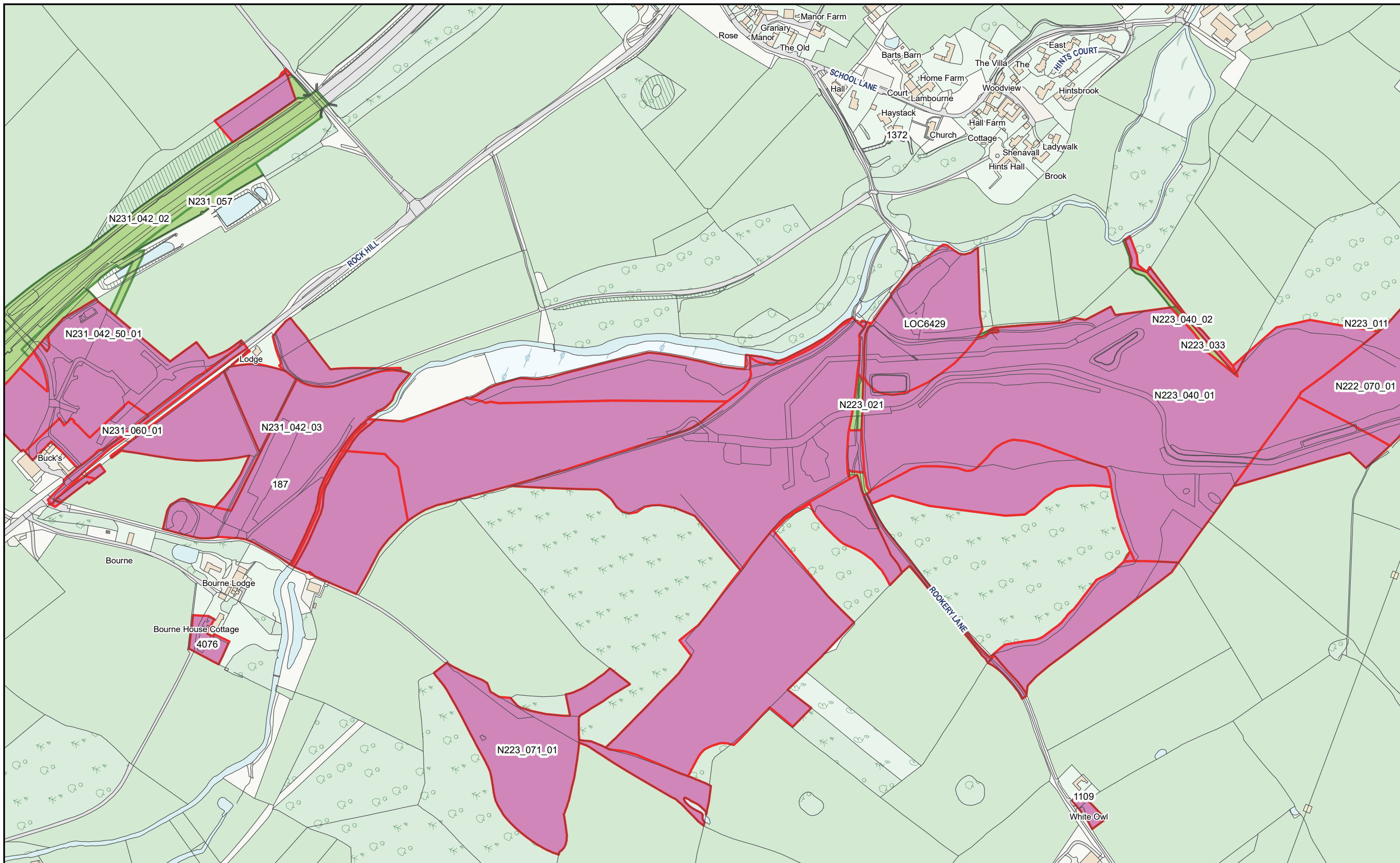
Page 199 of 283  
*Internal*

**HS2**

Registered in England. Registration number 06791686.  
Registered office: 2 Snowhill, Queensway, Birmingham B4 6GA.

Scale at A3: 1:5,000


**Doc Number:** PH1-HS2-LP-MAP-000-000085-P03 **Date:** 15/12/23



HS2 Ltd accept no responsibility for any circumstances, which arise from the reproduction of this map after alteration, amendment or abbreviation or if it issued in part or issued incomplete in any way.  
 © Crown copyright and database rights 2023  
 OS 100049190  
 Information produced by HM Land Registry. Crown copyright and database rights 2023  
 The polygons (including the associated geometry, namely x, y co-ordinates) and UPRNs are subject to Crown and GeoPlace LLP copyright and database rights 2023  
 Ordnance Survey 100026316.

**Legend**

- █ Acquired Land (Freehold and leasehold)
- █ Temporary Possession Land S15/S16



High Speed Two  
 Phase One/ Phase 2A  
 Injunction Mapping

Map Number:  
 130

Page 200 of 283  
*Internal*

**HS2**

Scale at A3: 1:5,000

Registered in England. Registration number 06791686.  
 Registered office: 2 Snowhill, Queensway, Birmingham B4 6GA.

0 50 100 150  
 Metres

**Doc Number:** PH1-HS2-LP-MAP-000-000085-P03 **Date:** 15/12/23

MANCHESTER LEEDS  
 BIRMINGHAM LONDON

High Speed Two  
 Phase One/ Phase 2A  
 Injunction Mapping

Map Number:  
 130

Page 200 of 283  
*Internal*

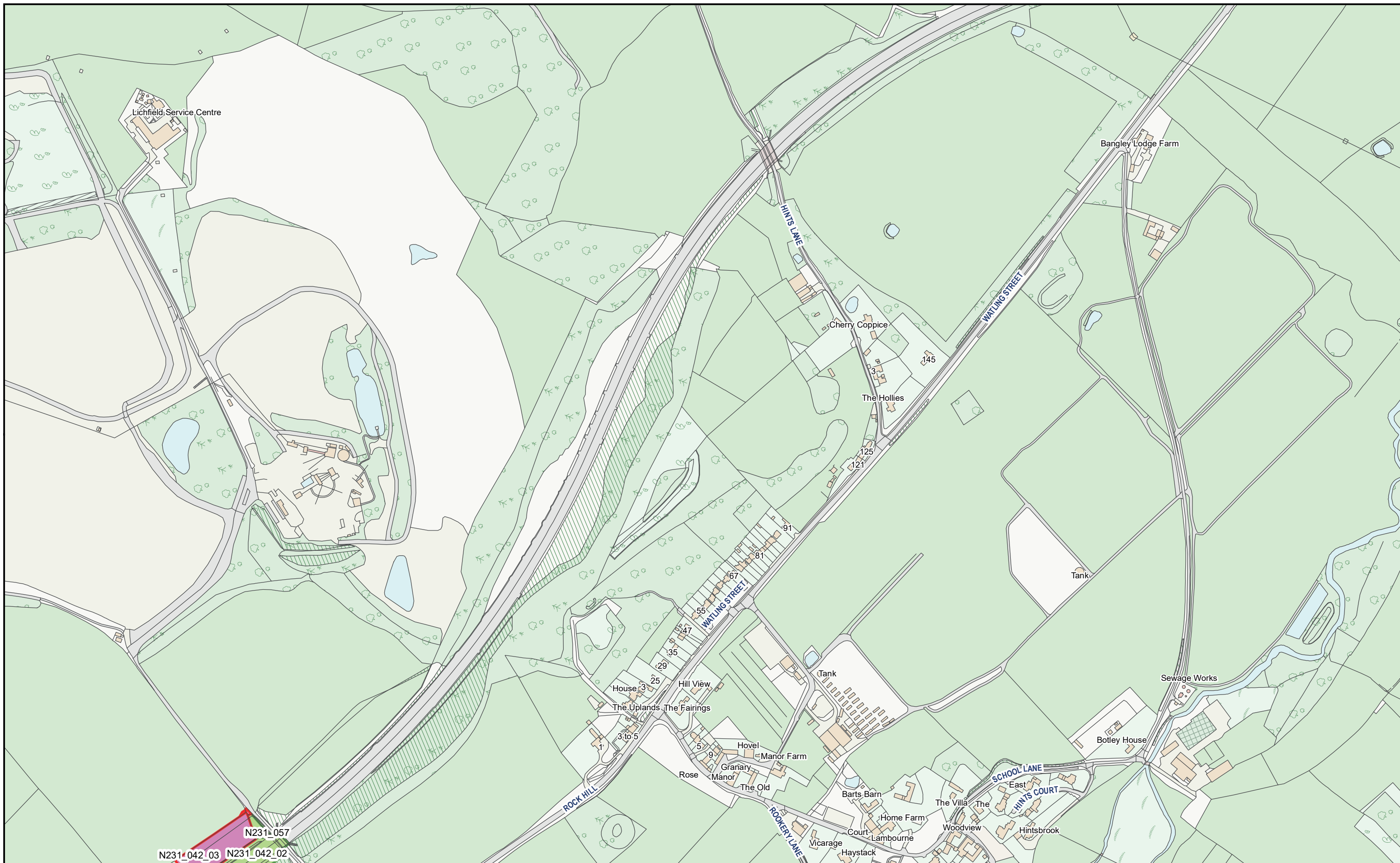
**HS2**

Scale at A3: 1:5,000

Registered in England. Registration number 06791686.  
 Registered office: 2 Snowhill, Queensway, Birmingham B4 6GA.

0 50 100 150  
 Metres

**Doc Number:** PH1-HS2-LP-MAP-000-000085-P03 **Date:** 15/12/23



HS2 Ltd accept no responsibility for any circumstances, which arise from the reproduction of this map after alteration, amendment or abbreviation or if it issued in part or issued incomplete in any way.


© Crown copyright and database rights 2023  
OS 100049190

Information produced by HM Land Registry. Crown copyright and database rights 2023

The polygons (including the associated geometry, namely x, y co-ordinates) and UPRNs are subject to Crown and GeoPlace LLP copyright and database rights 2023  
Ordnance Survey 100026316.

**Legend**

- Acquired Land (Freehold and leasehold)
- Temporary Possession Land S15/S16



High Speed Two  
Phase One/ Phase 2A  
Injunction Mapping


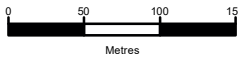
Map Number:  
130-R1

Page 201 of 283  
*Internal*

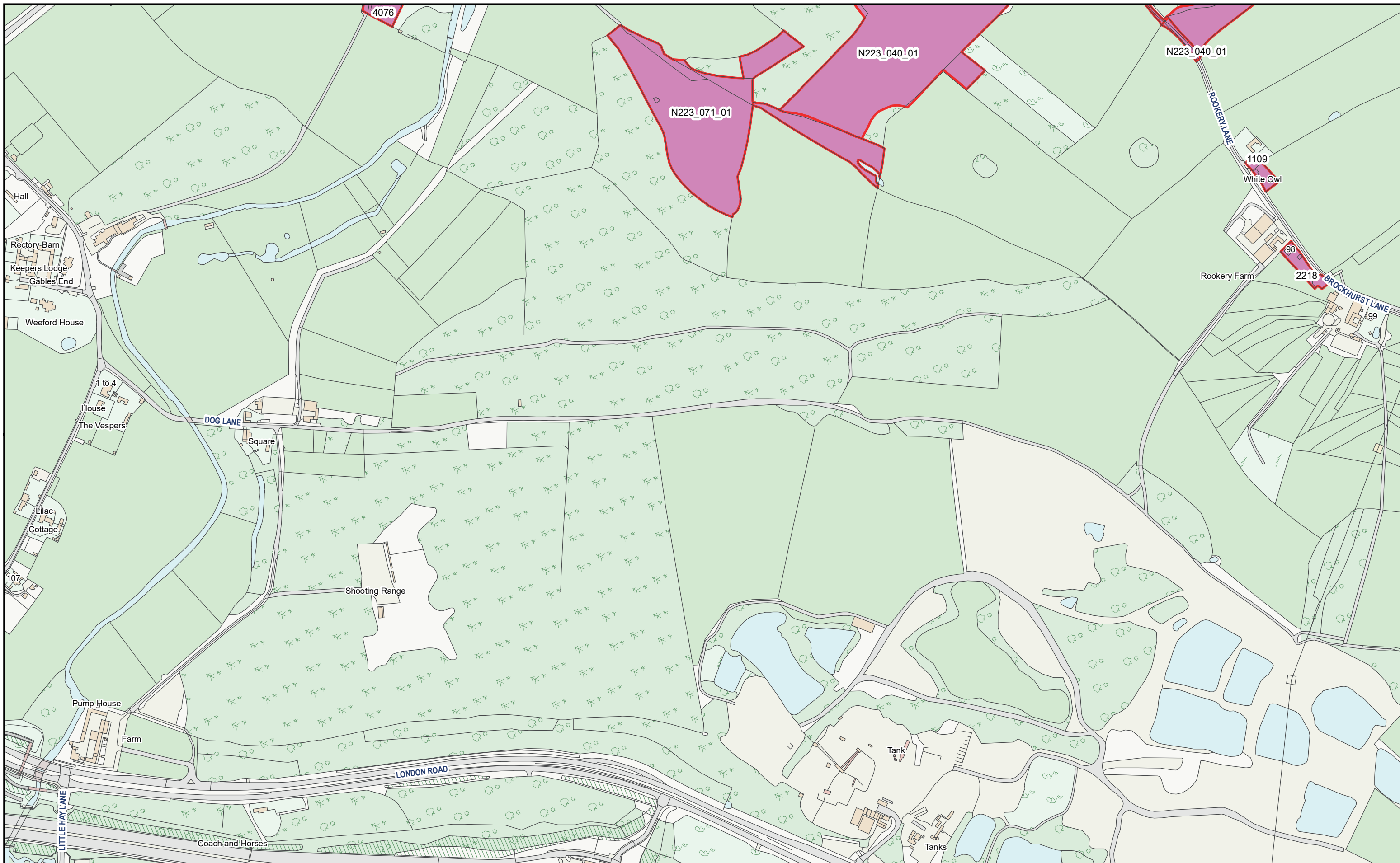
**HS2**

Registered in England. Registration number 06791686.  
Registered office: 2 Snowhill, Queenway, Birmingham B4 6GA.

Scale at A3: 1:5,000

**Doc Number:** PH1-HS2-LP-MAP-000-000085-P03 **Date:** 15/12/23



HS2 Ltd accept no responsibility for any circumstances, which arise from the reproduction of this map after alteration, amendment or abbreviation or if it issued in part or issued incomplete in any way.

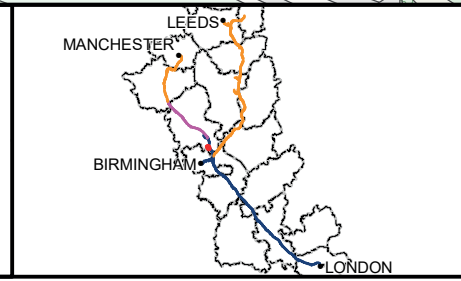
© Crown copyright and database rights 2023  
OS 100049190

Information produced by HM Land Registry. Crown copyright and database rights 2023

The polygons (including the associated geometry, namely x, y co-ordinates) and UPRNs are subject to Crown and GeoPlace LLP copyright and database rights 2023  
Ordnance Survey 100026316.

**Legend**

- Acquired Land (Freehold and leasehold)
- Temporary Possession Land S15/S16



High Speed Two  
Phase One/ Phase 2A  
Injunction Mapping

Map Number:  
130-L1

Page 202 of 283  
*Internal*

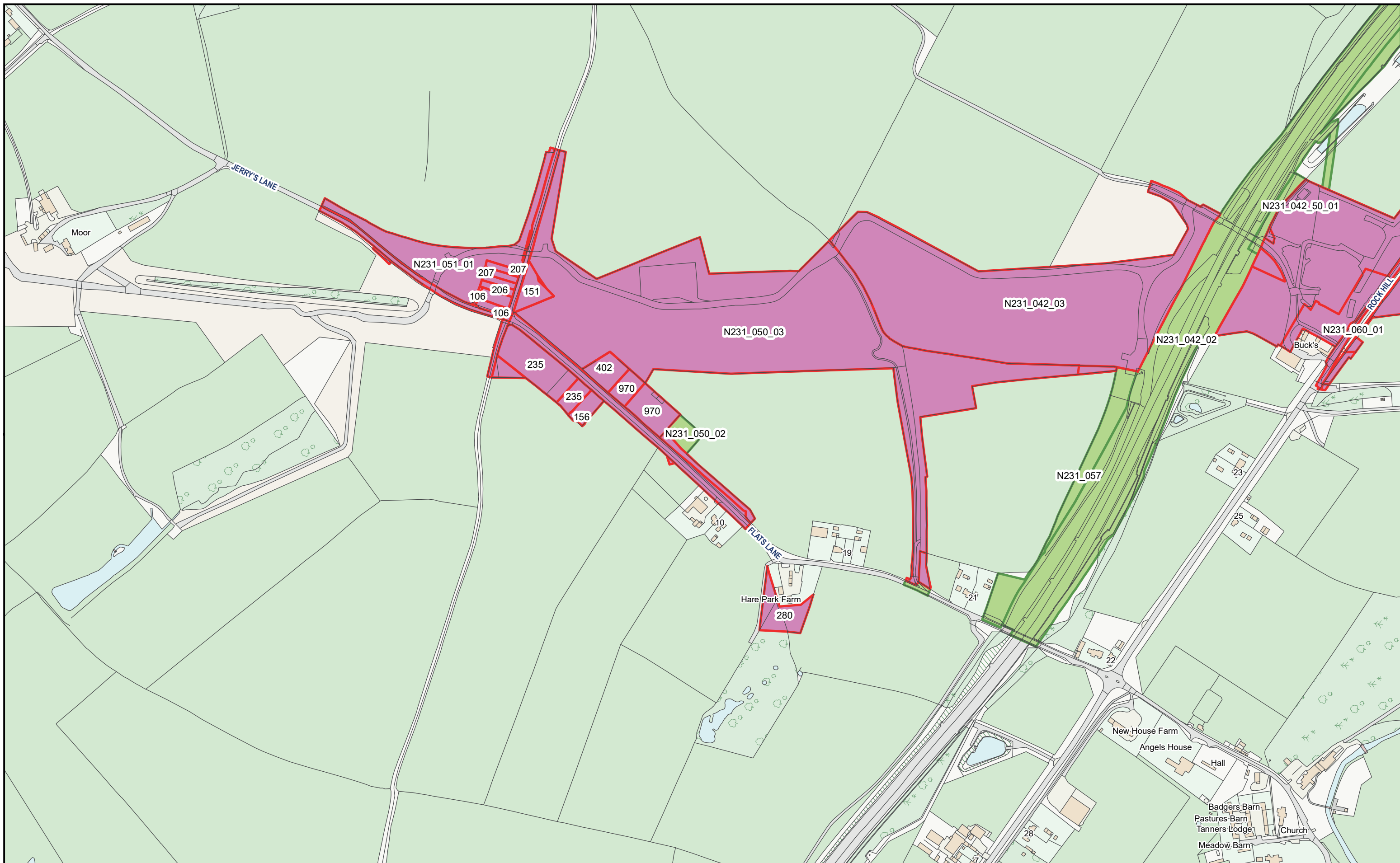
**HS2**

Scale at A3: 1:5,000

Registered in England. Registration number 06791686.  
Registered office: 2 Snowhill, Queensway, Birmingham B4 6GA.

Doc Number: PH1-HS2-LP-MAP-000-000085-P03

Date: 15/12/23



HS2 Ltd accept no responsibility for any circumstances, which arise from the reproduction of this map after alteration, amendment or abbreviation or if it issued in part or issued incomplete in any way.


© Crown copyright and database rights 2023  
OS 100049190

Information produced by HM Land Registry. Crown copyright and database rights 2023

The polygons (including the associated geometry, namely x, y co-ordinates) and UPRNs are subject to Crown and GeoPlace LLP copyright and database rights 2023  
Ordnance Survey 100026316.

**Legend**

- Acquired Land (Freehold and leasehold)
- Temporary Possession Land S15/S16



High Speed Two  
Phase One/ Phase 2A  
Injunction Mapping

Map Number:  
131

Page 203 of 283  
*Internal*

**HS2**

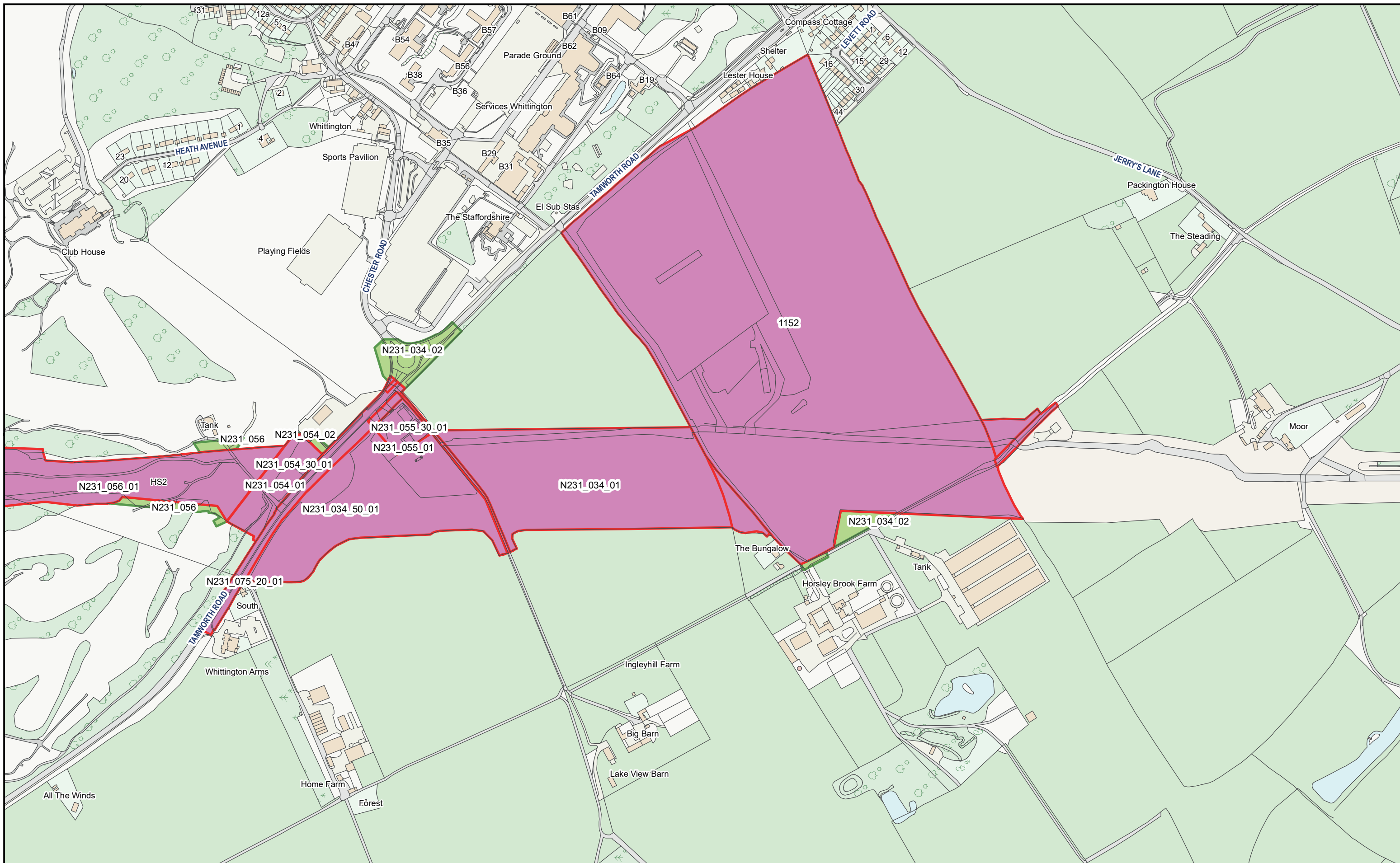
Registered in England. Registration number 06791686.  
Registered office: 2 Snowhill, Queensway, Birmingham B4 6GA.

Scale at A3: 1:5,000

**Doc Number:** PH1-HS2-LP-MAP-000-000085-P03

**Date:** 15/12/23





HS2 Ltd accept no responsibility for any circumstances, which arise from the reproduction of this map after alteration, amendment or abbreviation or if it issued in part or issued incomplete in any way.


© Crown copyright and database rights 2023  
OS 100049190

Information produced by HM Land Registry. Crown copyright and database rights 2023

The polygons (including the associated geometry, namely x, y co-ordinates) and UPRNs are subject to Crown and GeoPlace LLP copyright and database rights 2023  
Ordnance Survey 100026316.

**Legend**

- Acquired Land (Freehold and leasehold)
- Temporary Possession Land S15/S16



High Speed Two  
Phase One/ Phase 2A  
Injunction Mapping

Map Number:  
132

Page 204 of 283  
*Internal*

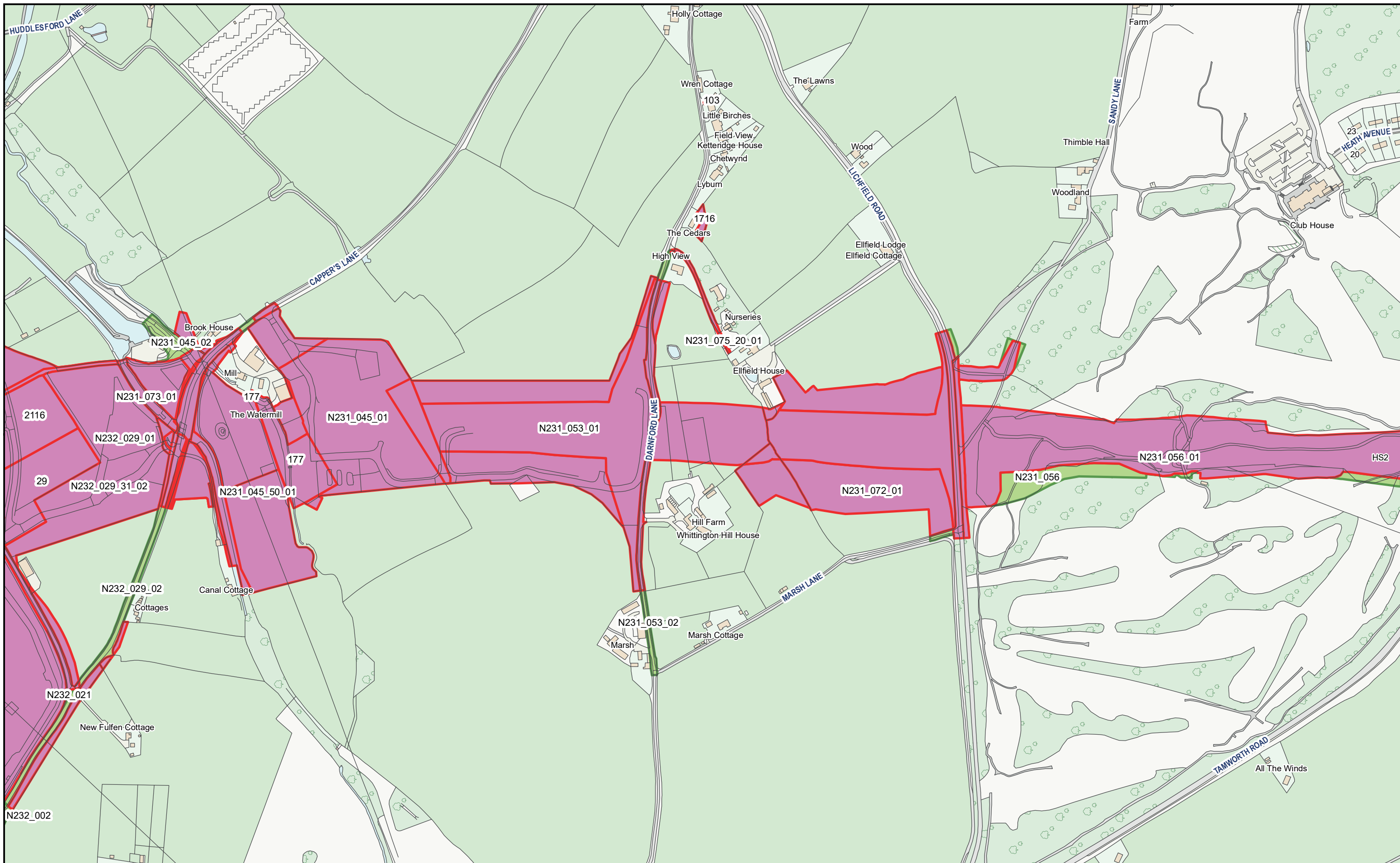
**HS2**

Registered in England. Registration number 06791686.  
Registered office: 2 Snowhill, Queensway, Birmingham B4 6GA.

Scale at A3: 1:5,000

**Doc Number:** PH1-HS2-LP-MAP-000-000085-P03

**Date:** 15/12/23



HS2 Ltd accept no responsibility for any circumstances, which arise from the reproduction of this map after alteration, amendment or abbreviation or if it issued in part or issued incomplete in any way.


© Crown copyright and database rights 2023  
OS 100049190

Information produced by HM Land Registry. Crown copyright and database rights 2023

The polygons (including the associated geometry, namely x, y co-ordinates) and UPRNs are subject to Crown and GeoPlace LLP copyright and database rights 2023  
Ordnance Survey 100026316.

**Legend**

- Acquired Land (Freehold and leasehold)
- Temporary Possession Land S15/S16



High Speed Two  
Phase One/ Phase 2A  
Injunction Mapping

Map Number:  
133

Page 205 of 283  
*Internal*

**HS2**

Registered in England. Registration number 06791686.  
Registered office: 2 Snowhill, Queensway, Birmingham B4 6GA.

Scale at A3: 1:5,000

**Doc Number:** PH1-HS2-LP-MAP-000-000085-P03 **Date:** 15/12/23