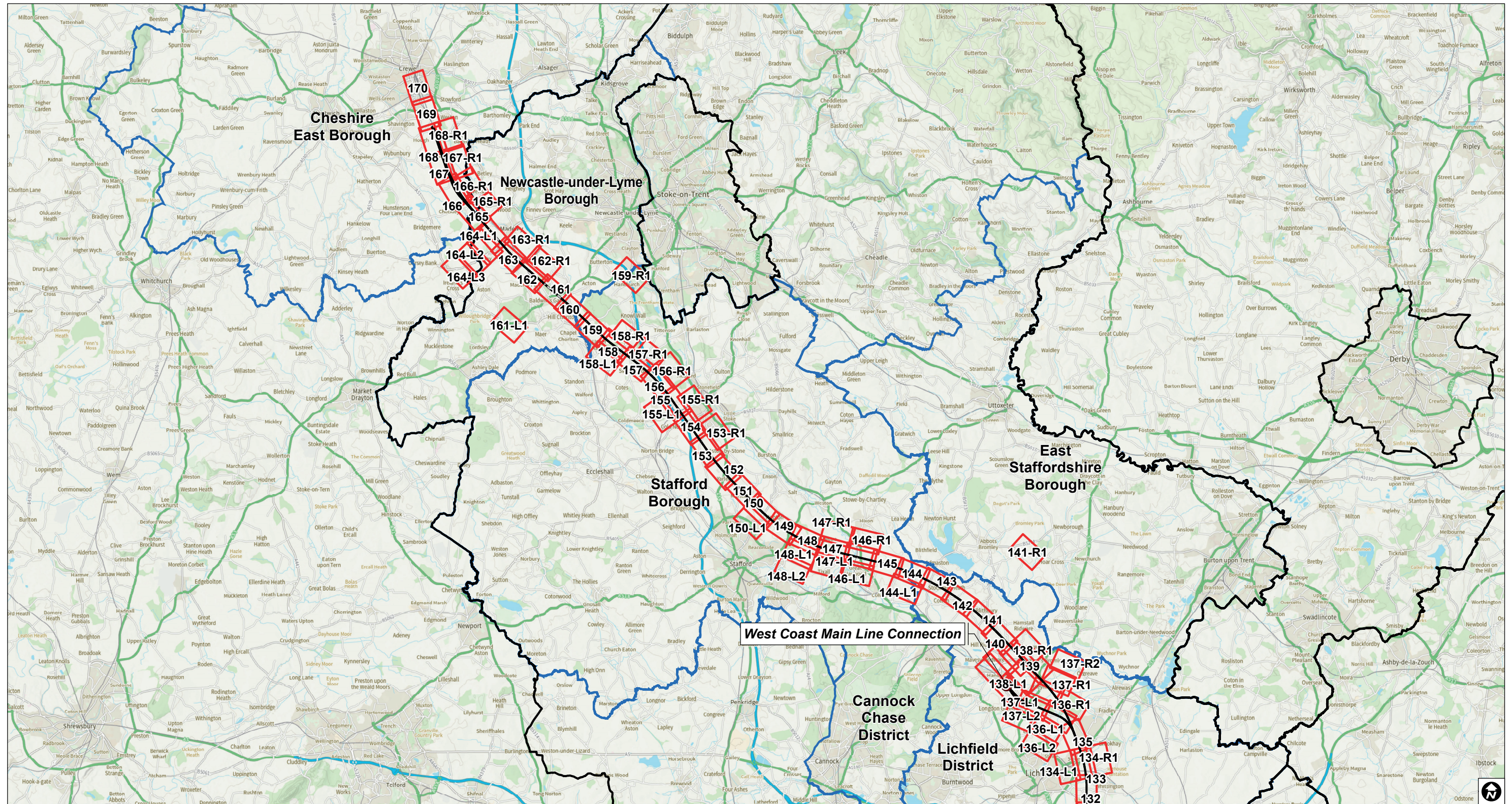
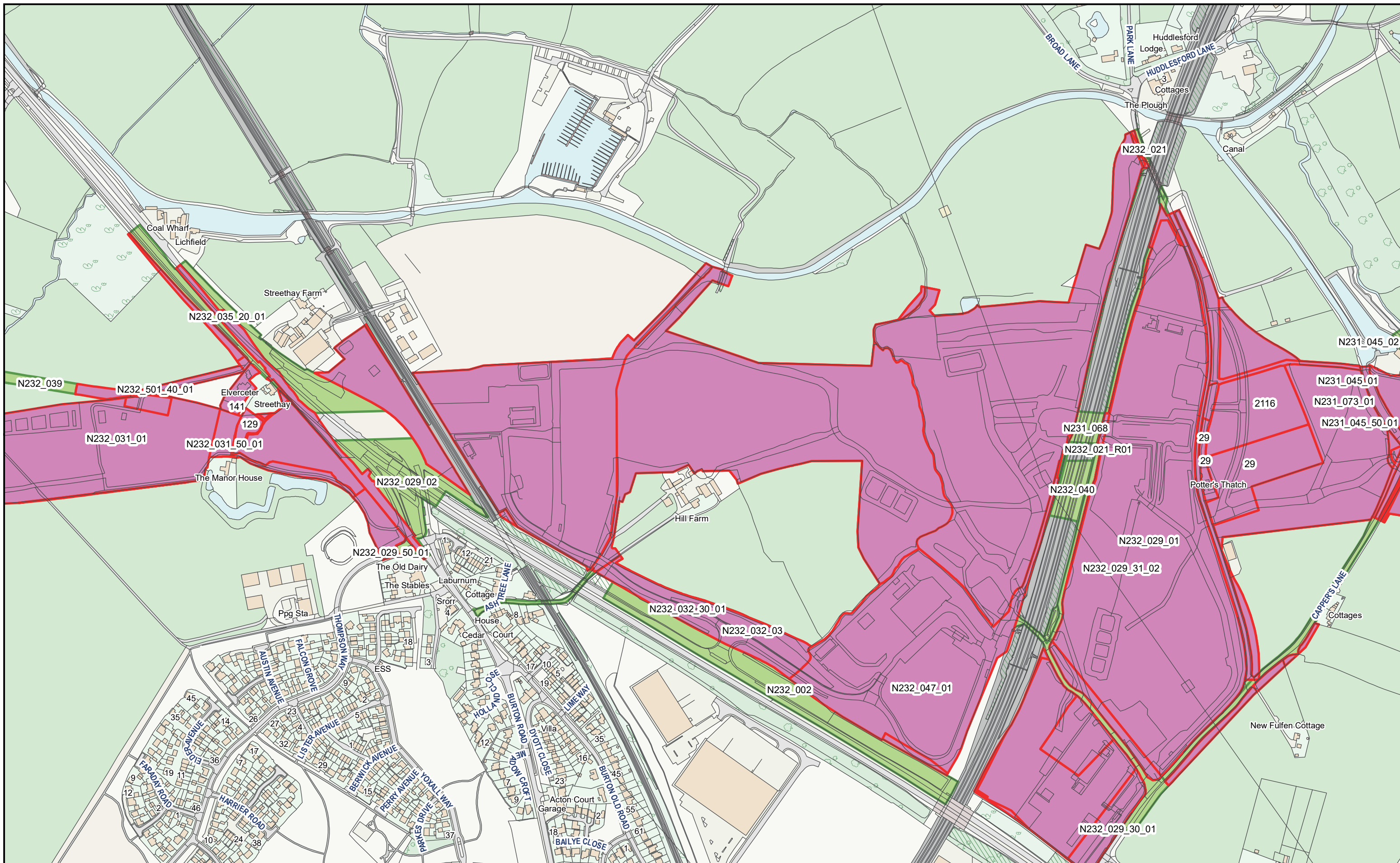


PHASE 2A KEY PLAN



- Individual Key Plan Splits
- Connection
- HS2 Depot
- HS2 Station
- Route on surface
- Route in tunnel
- County boundary
- Local Authority boundary

PH1-HS2-LP-MAP-000-000085-P03



HS2 Ltd accept no responsibility for any circumstances, which arise from the reproduction of this map after alteration, amendment or abbreviation or if it issued in part or issued incomplete in any way.


© Crown copyright and database rights 2023
OS 100049190

Information produced by HM Land Registry. Crown copyright and database rights 2023

The polygons (including the associated geometry, namely x, y co-ordinates) and UPRNs are subject to Crown and GeoPlace LLP copyright and database rights 2023
Ordnance Survey 100026316.

Legend

- Acquired Land (Freehold and leasehold)
- Temporary Possession Land S15/S16



High Speed Two
Phase One/ Phase 2A
Injunction Mapping

Map Number:
134

Page 206 of 283
Internal

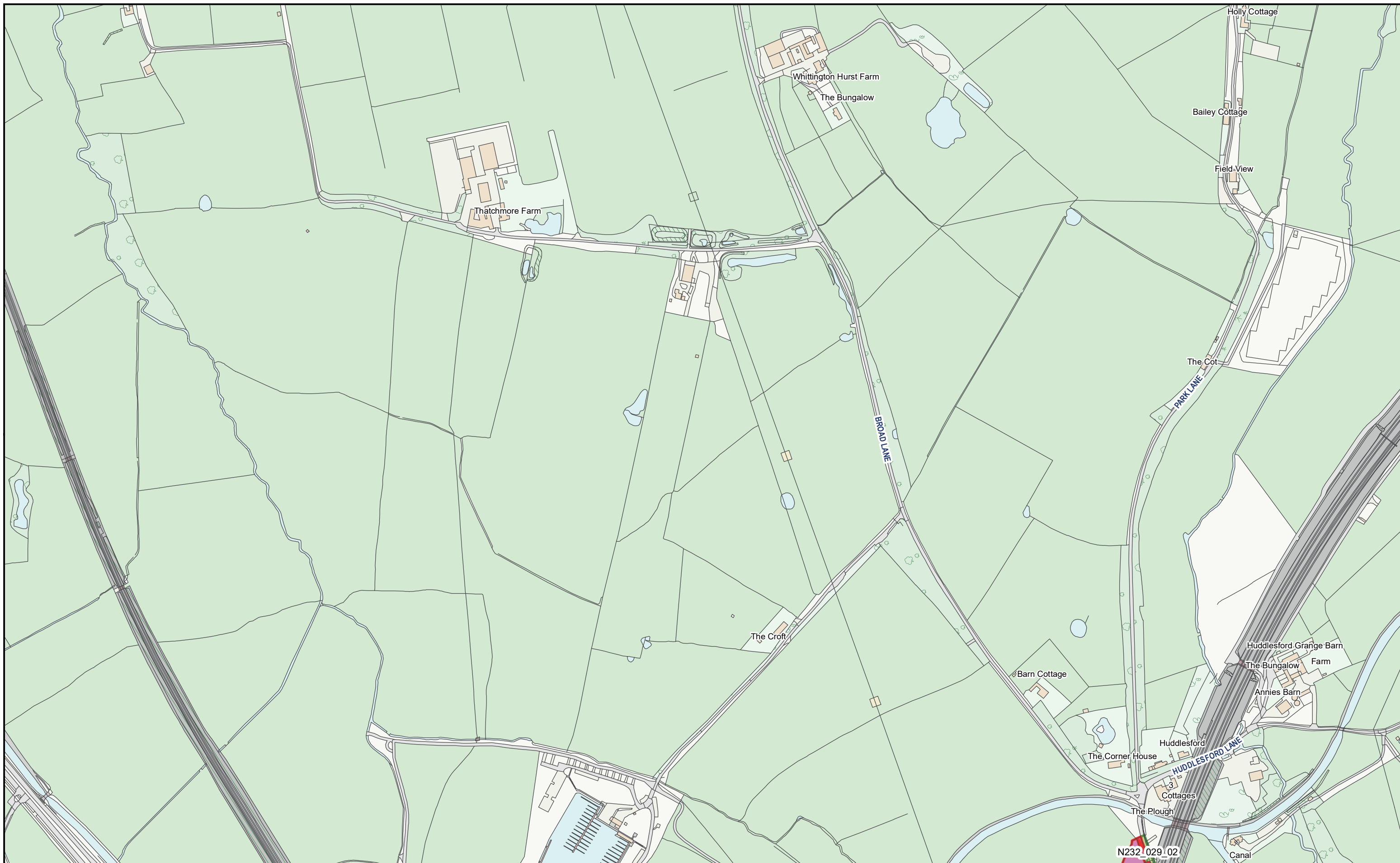
HS2

Registered in England. Registration number 06791686.
Registered office: 2 Snowhill, Queensway, Birmingham B4 6GA.

Scale at A3: 1:5,000

Doc Number: PH1-HS2-LP-MAP-000-000085-P03

Date: 15/12/23



HS2 Ltd accept no responsibility for any circumstances, which arise from the reproduction of this map after alteration, amendment or abbreviation or if it issued in part or issued incomplete in any way.


© Crown copyright and database rights 2023
OS 100049190

Information produced by HM Land Registry. Crown copyright and database rights 2023

The polygons (including the associated geometry, namely x, y co-ordinates) and UPRNs are subject to Crown and GeoPlace LLP copyright and database rights 2023
Ordnance Survey 100026316.

Legend

- Acquired Land (Freehold and leasehold)
- Temporary Possession Land S15/S16



High Speed Two
Phase One/ Phase 2A
Injunction Mapping

Map Number:
134-R1

Page 207 of 283
Internal

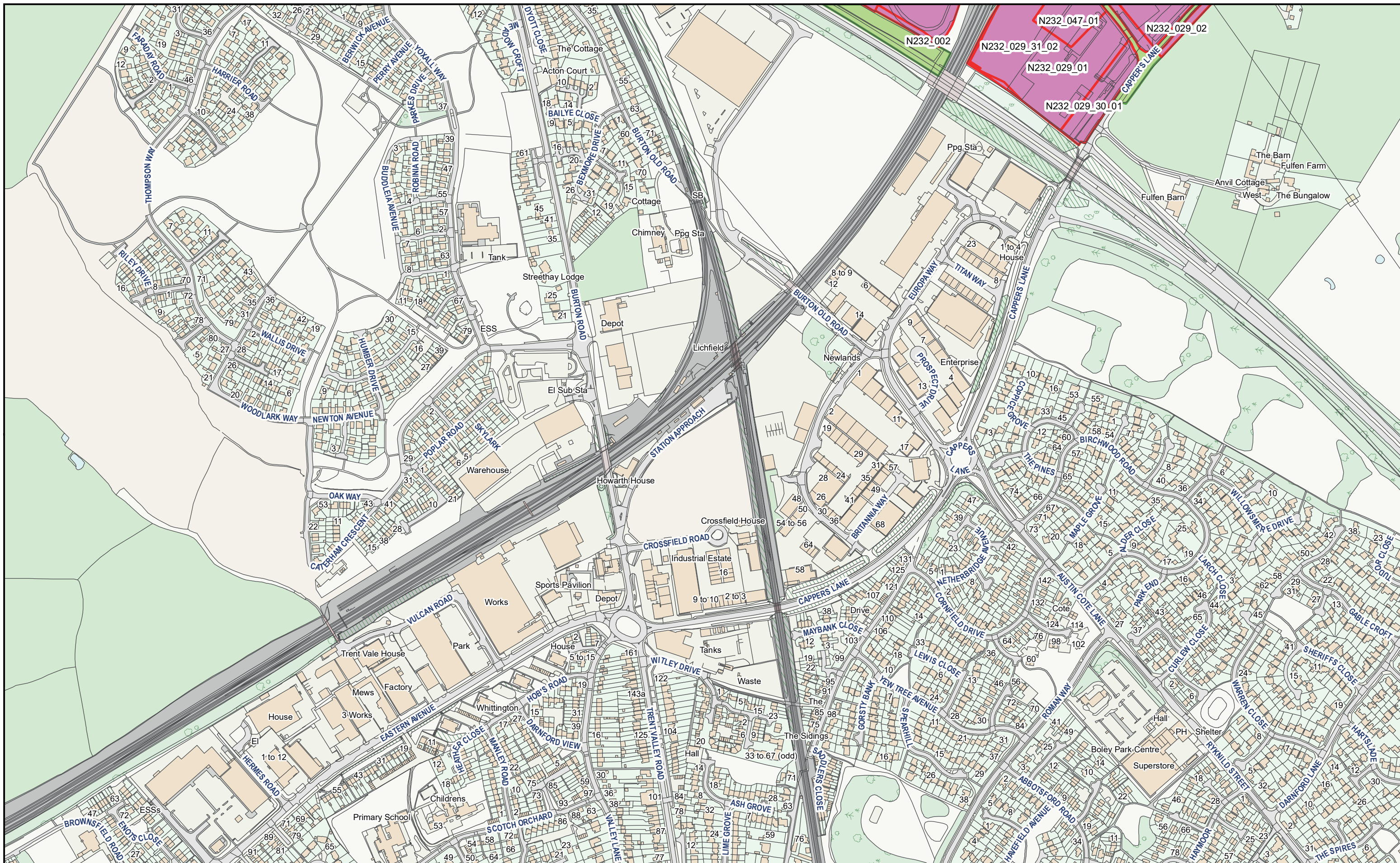
HS2

Registered in England. Registration number 06791686.
Registered office: 2 Snowhill, Queensway, Birmingham B4 6GA.

Scale at A3: 1:5,000

Doc Number: PH1-HS2-LP-MAP-000-000085-P03

Date: 15/12/23



HS2 Ltd accept no responsibility for any circumstances, which arise from the reproduction of this map after alteration, amendment or abbreviation or if it issued in part or issued incomplete in any way.


© Crown copyright and database rights 2023
OS 100049190

Information produced by HM Land Registry. Crown copyright and database rights 2023

The polygons (including the associated geometry, namely x, y co-ordinates) and UPRNs are subject to Crown and GeoPlace LLP copyright and database rights 2023
Ordnance Survey 100026316.

Legend

- Acquired Land (Freehold and leasehold)
- Temporary Possession Land S15/S16



High Speed Two
Phase One/ Phase 2A
Injunction Mapping

Map Number:
134-L1

Page 208 of 283
Internal

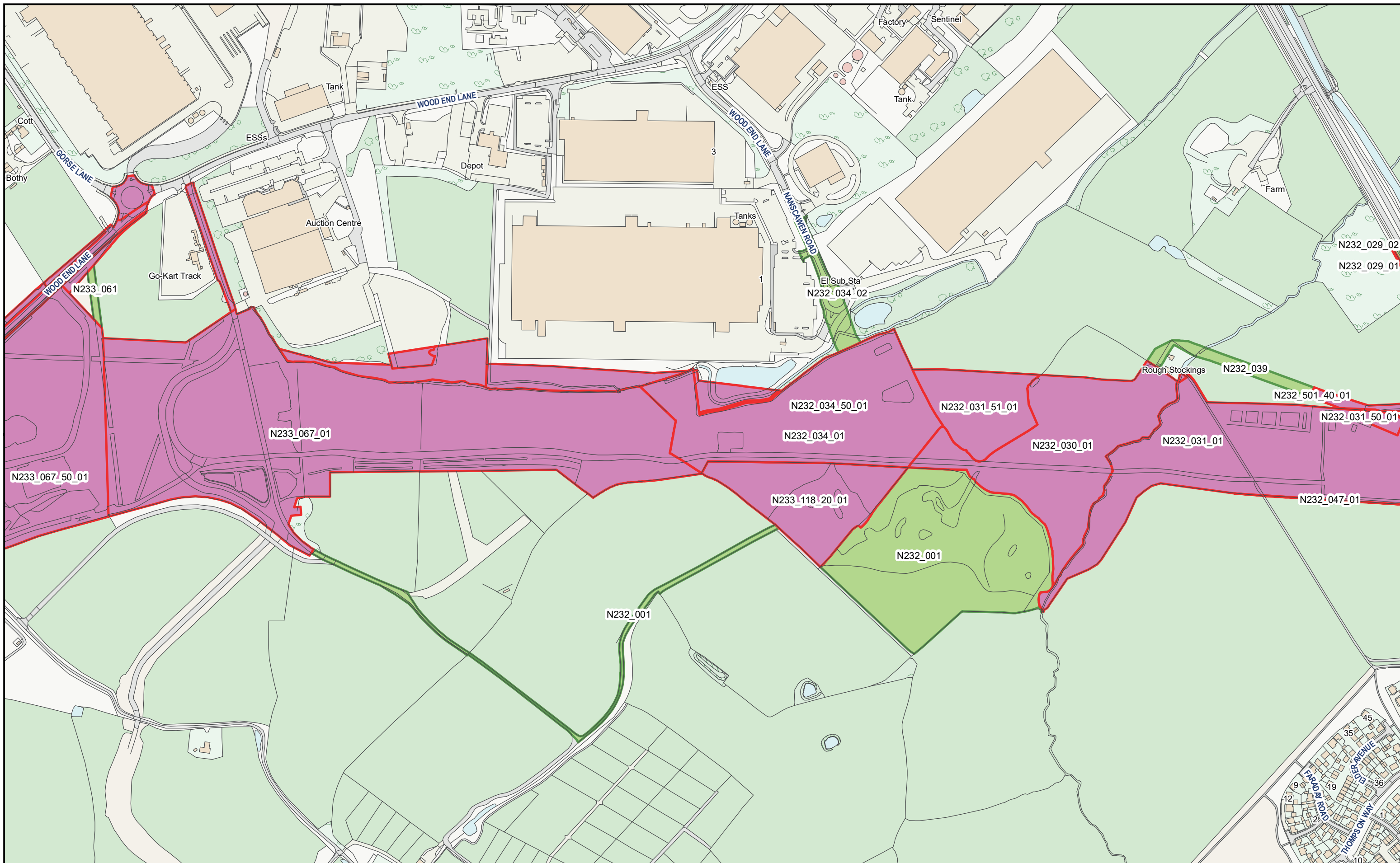
HS2

Registered in England. Registration number 06791686.
Registered office: 2 Snowhill, Queensway, Birmingham B4 6GA.

Scale at A3: 1:5,000

Doc Number: PH1-HS2-LP-MAP-000-000085-P03

Date: 15/12/23



HS2 Ltd accept no responsibility for any circumstances, which arise from the reproduction of this map after alteration, amendment or abbreviation or if it issued in part or issued incomplete in any way.

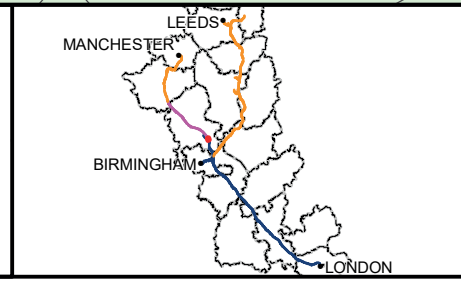
© Crown copyright and database rights 2023
OS 100049190

Information produced by HM Land Registry. Crown copyright and database rights 2023

The polygons (including the associated geometry, namely x, y co-ordinates) and UPRNs are subject to Crown and GeoPlace LLP copyright and database rights 2023
Ordnance Survey 100026316.

Legend

- Acquired Land (Freehold and leasehold)
- Temporary Possession Land S15/S16



High Speed Two
Phase One/ Phase 2A
Injunction Mapping

Map Number:
135

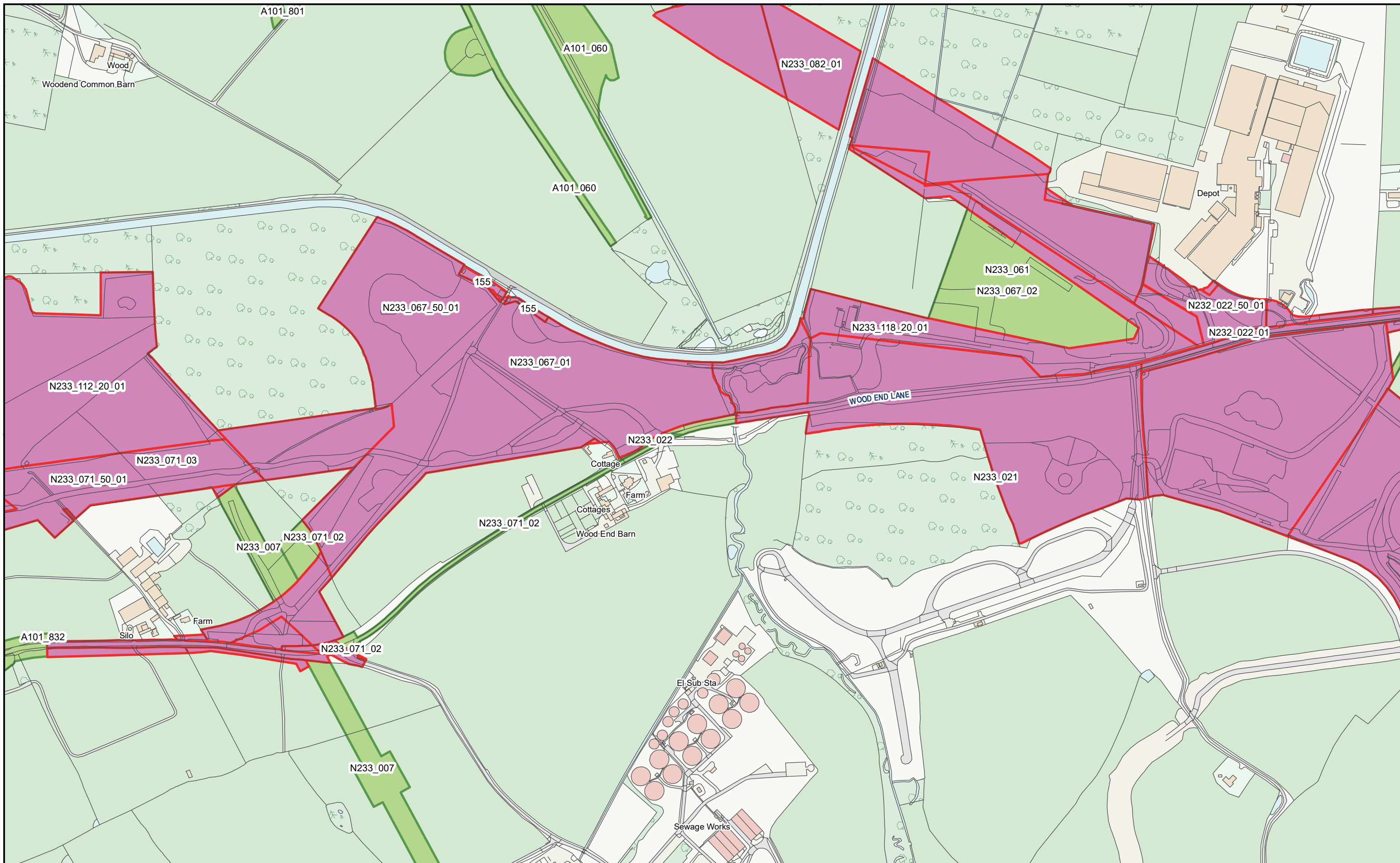
Page 209 of 283
Internal

HS2

Registered in England. Registration number 06791686.
Registered office: 2 Snowhill, Queenway, Birmingham B4 6GA.

Scale at A3: 1:5,000

Doc Number: PH1-HS2-LP-MAP-000-000085-P03 **Date:** 15/12/23



HS2 Ltd accept no responsibility for any circumstances, which arise from the reproduction of this map after alteration, amendment or abbreviation or if it issued in part or issued incomplete in any way.


© Crown copyright and database rights 2023
OS 100049190

Information produced by HM Land Registry. Crown copyright and database rights 2023

The polygons (including the associated geometry, namely x, y co-ordinates) and UPRNs are subject to Crown and GeoPlace LLP copyright and database rights 2023
Ordnance Survey 100026316.

Legend

- Acquired Land (Freehold and leasehold)
- Temporary Possession Land S15/S16



High Speed Two
Phase One/ Phase 2A
Injunction Mapping

Map Number:
136

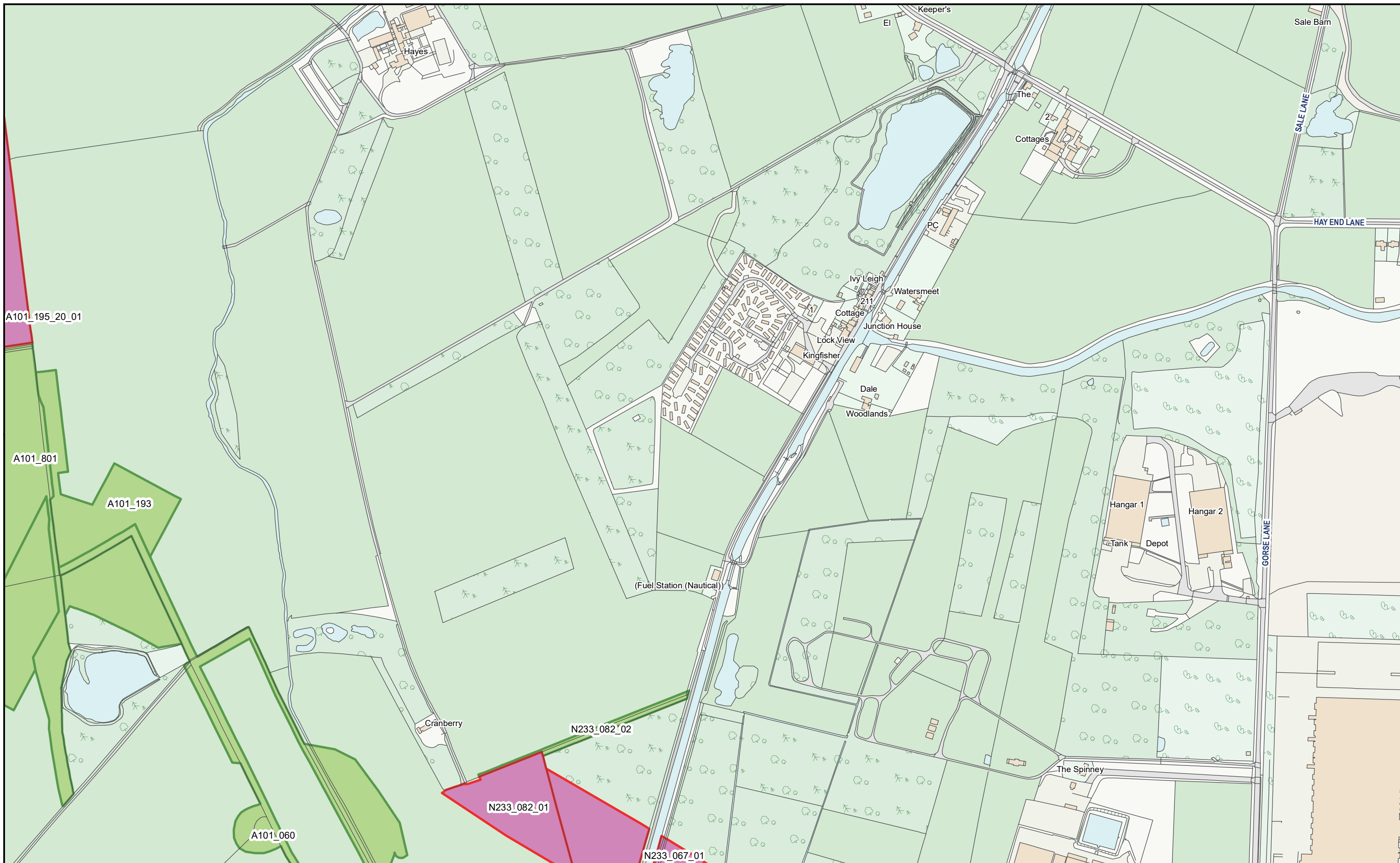
Page 210 of 283
Internal

HS2

Scale at A3: 1:5,000

Registered in England. Registration number 06791686.
Registered office: 2 Snowhill, Queensway, Birmingham B4 6GA.

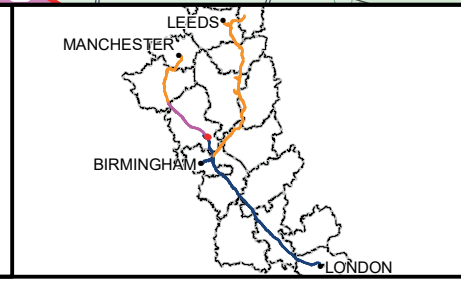
Doc Number: PH1-HS2-LP-MAP-000-000085-P03 **Date:** 15/12/23



HS2 Ltd accept no responsibility for any circumstances, which arise from the reproduction of this map after alteration, amendment or abbreviation or if it issued in part or issued incomplete in any way.
 © Crown copyright and database rights 2023
 OS 100049190
 Information produced by HM Land Registry. Crown copyright and database rights 2023
 The polygons (including the associated geometry, namely x, y co-ordinates) and UPRNs are subject to Crown and GeoPlace LLP copyright and database rights 2023
 Ordnance Survey 100026316.

Legend

- Acquired Land (Freehold and leasehold)
- Temporary Possession Land S15/S16



High Speed Two
Phase One/ Phase 2A
Injunction Mapping

Map Number:
136-R1

Page 211 of 283
Internal

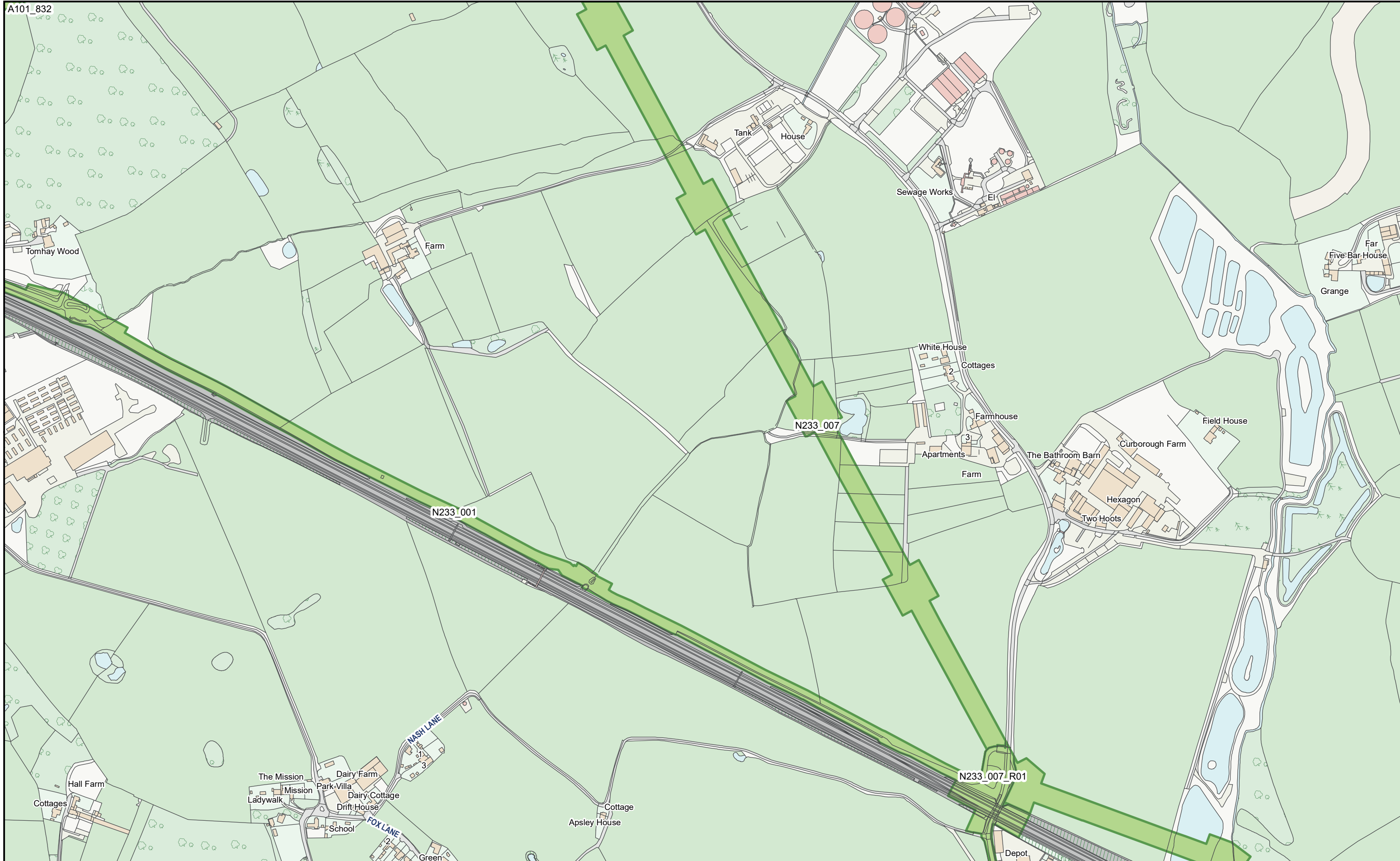
HS2

Registered in England. Registration number 06791686.
Registered office: 2 Snowhill, Queensway, Birmingham B4 6GA.

Scale at A3: 1:5,000

0 50 100 150
Metres

Doc Number: PH1-HS2-LP-MAP-000-000085-P03 **Date:** 15/12/23



HS2 Ltd accept no responsibility for any circumstances, which arise from the reproduction of this map after alteration, amendment or abbreviation or if it issued in part or issued incomplete in any way.


© Crown copyright and database rights 2023
OS 100049190

Information produced by HM Land Registry. Crown copyright and database rights 2023

The polygons (including the associated geometry, namely x, y co-ordinates) and UPRNs are subject to Crown and GeoPlace LLP copyright and database rights 2023
Ordnance Survey 100026316.

Legend

- Acquired Land (Freehold and leasehold)
- Temporary Possession Land S15/S16



High Speed Two
Phase One/ Phase 2A
Injunction Mapping

Map Number:
136-L1

Page 212 of 283
Internal

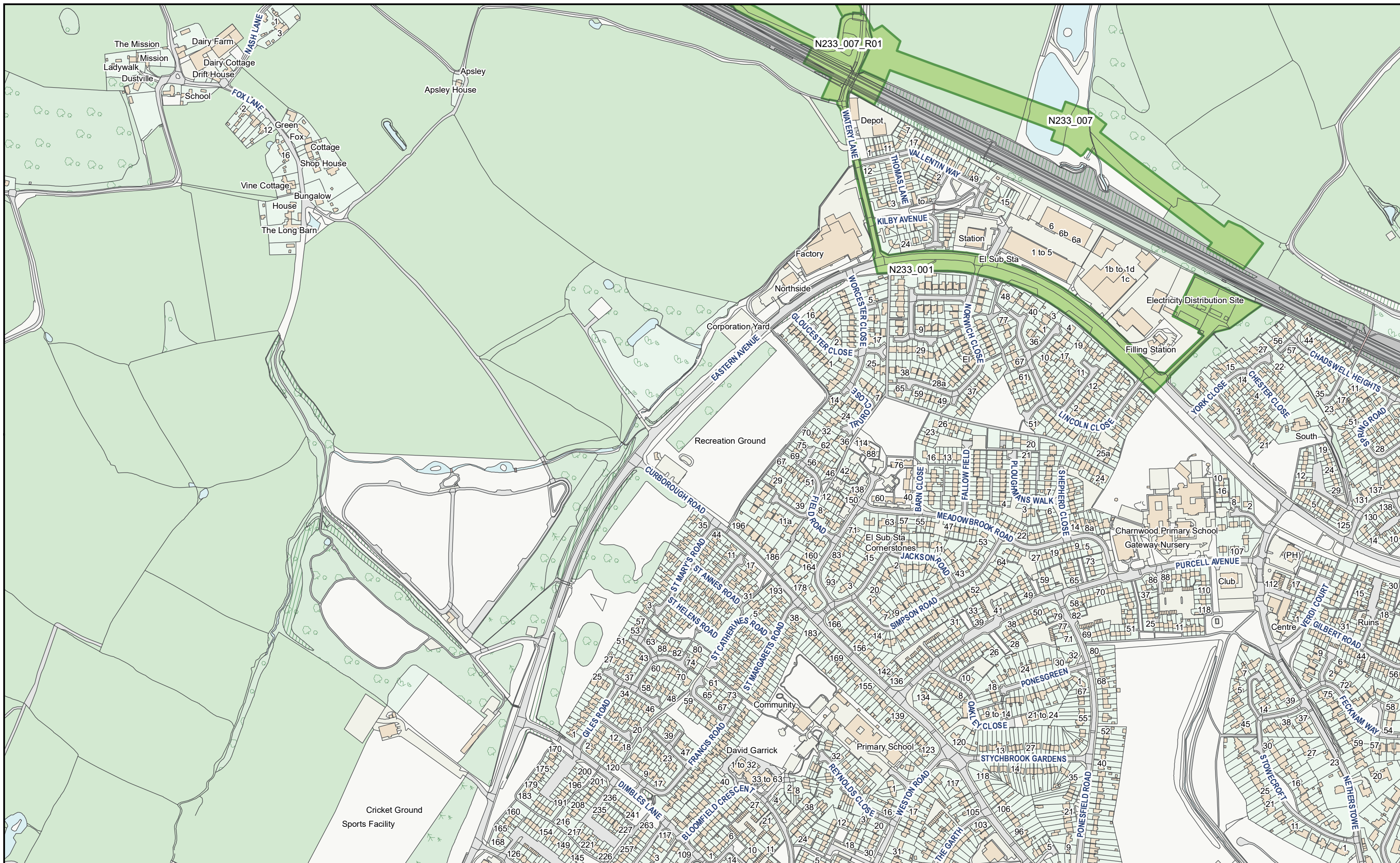
HS2

Registered in England. Registration number 06791686.
Registered office: 2 Snowhill, Queensway, Birmingham B4 6GA.

Scale at A3: 1:5,000

Doc Number: PH1-HS2-LP-MAP-000-000085-P03

Date: 15/12/23



HS2 Ltd accept no responsibility for any circumstances, which arise from the reproduction of this map after alteration, amendment or abbreviation or if it issued in part or issued incomplete in any way.


© Crown copyright and database rights 2023
OS 100049190

Information produced by HM Land Registry. Crown copyright and database rights 2023

The polygons (including the associated geometry, namely x, y co-ordinates) and UPRNs are subject to Crown and GeoPlace LLP copyright and database rights 2023
Ordnance Survey 100026316.

Legend

- Acquired Land (Freehold and leasehold)
- Temporary Possession Land S15/S16



High Speed Two
Phase One/ Phase 2A
Injunction Mapping

Map Number:
136-L2

Page 213 of 283
Internal

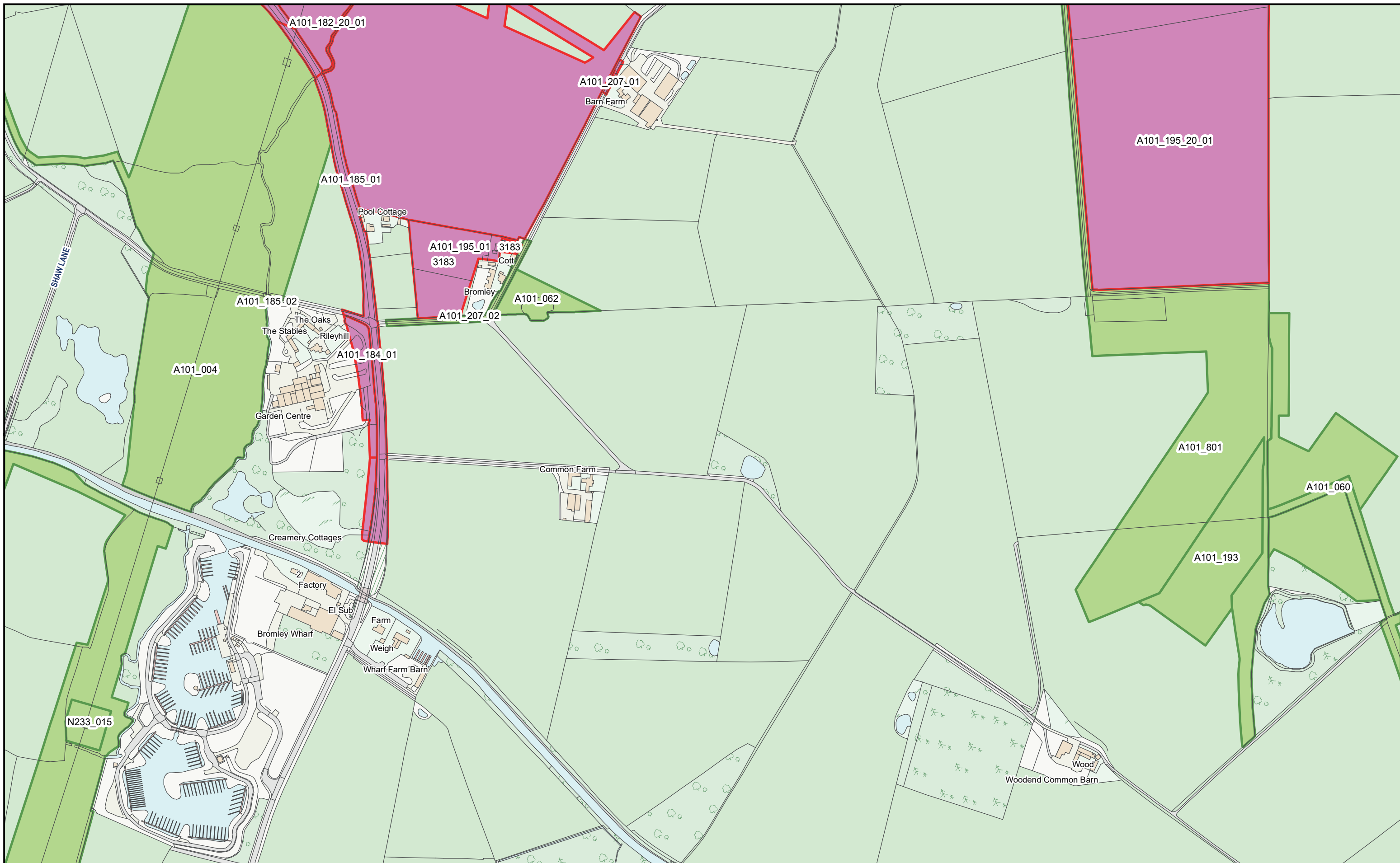
HS2

Registered in England. Registration number 06791686.
Registered office: 2 Snowhill, Queensway, Birmingham B4 6GA.

Scale at A3: 1:5,000

Doc Number: PH1-HS2-LP-MAP-000-000085-P03

Date: 15/12/23



HS2 Ltd accept no responsibility for any circumstances, which arise from the reproduction of this map after alteration, amendment or abbreviation or if it issued in part or issued incomplete in any way.

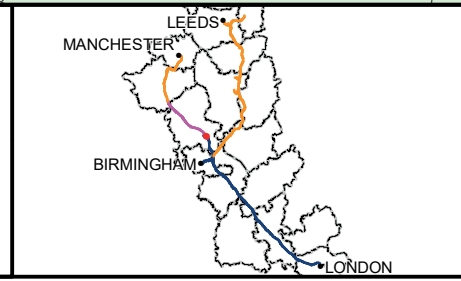
© Crown copyright and database rights 2023
OS 100049190

Information produced by HM Land Registry. Crown copyright and database rights 2023

The polygons (including the associated geometry, namely x, y co-ordinates) and UPRNs are subject to Crown and GeoPlace LLP copyright and database rights 2023
Ordnance Survey 100026316.

Legend

- Acquired Land (Freehold and leasehold)
- Temporary Possession Land S15/S16



High Speed Two
Phase One/ Phase 2A
Injunction Mapping

Map Number:
137

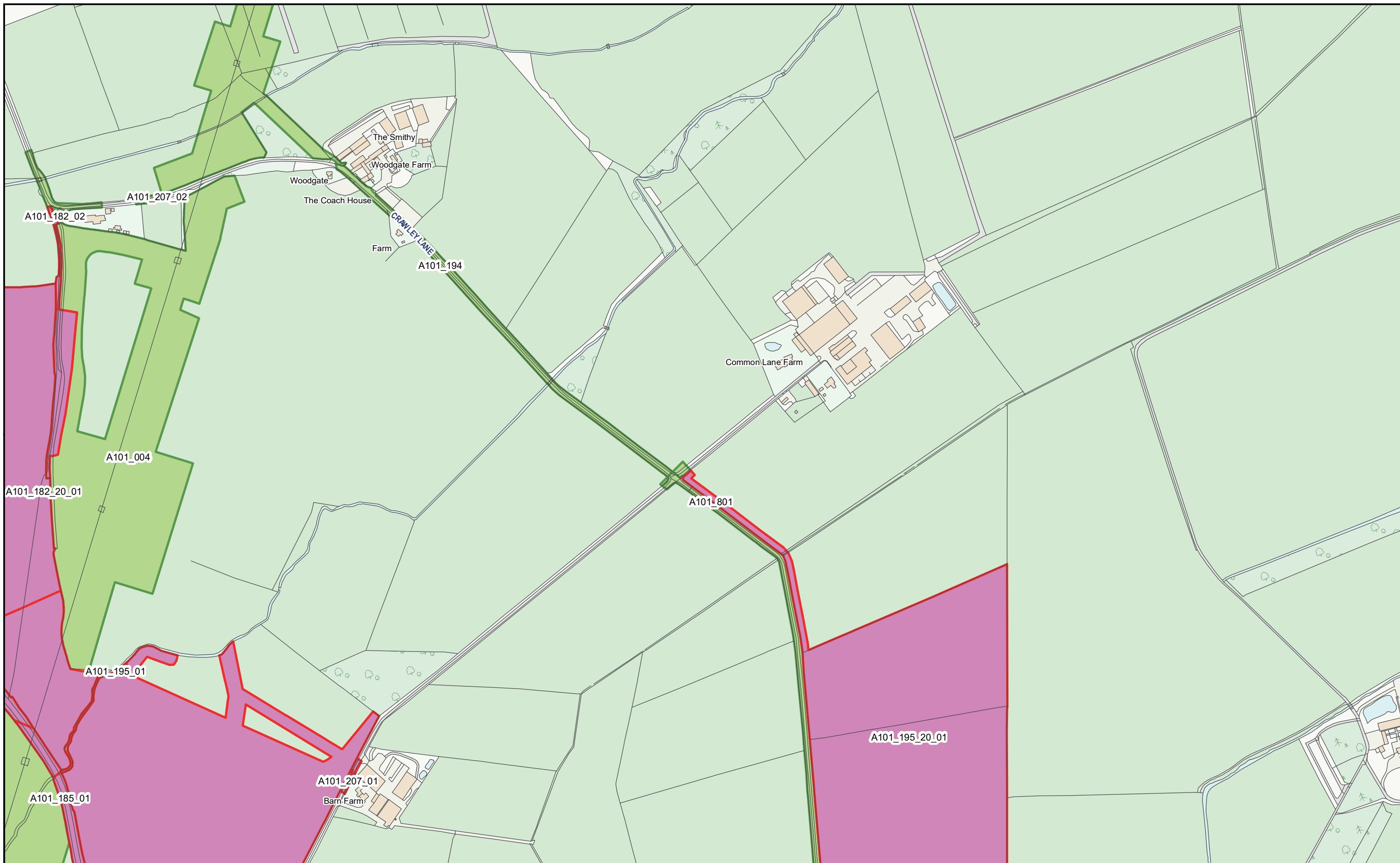
Page 214 of 283
Internal

HS2

Scale at A3: 1:5,000

Registered in England. Registration number 06791686.
Registered office: 2 Snowhill, Queensway, Birmingham B4 6GA.

Doc Number: PH1-HS2-LP-MAP-000-000085-P03 **Date:** 15/12/23



HS2 Ltd accept no responsibility for any circumstances, which arise from the reproduction of this map after alteration, amendment or abbreviation or if it issued in part or issued incomplete in any way.


© Crown copyright and database rights 2023
OS 100049190

Information produced by HM Land Registry. Crown copyright and database rights 2023

The polygons (including the associated geometry, namely x, y co-ordinates) and UPRNs are subject to Crown and GeoPlace LLP copyright and database rights 2023
Ordnance Survey 100026316.

Legend

- Acquired Land (Freehold and leasehold)
- Temporary Possession Land S15/S16



High Speed Two
Phase One/ Phase 2A
Injunction Mapping

Map Number:
137-R1

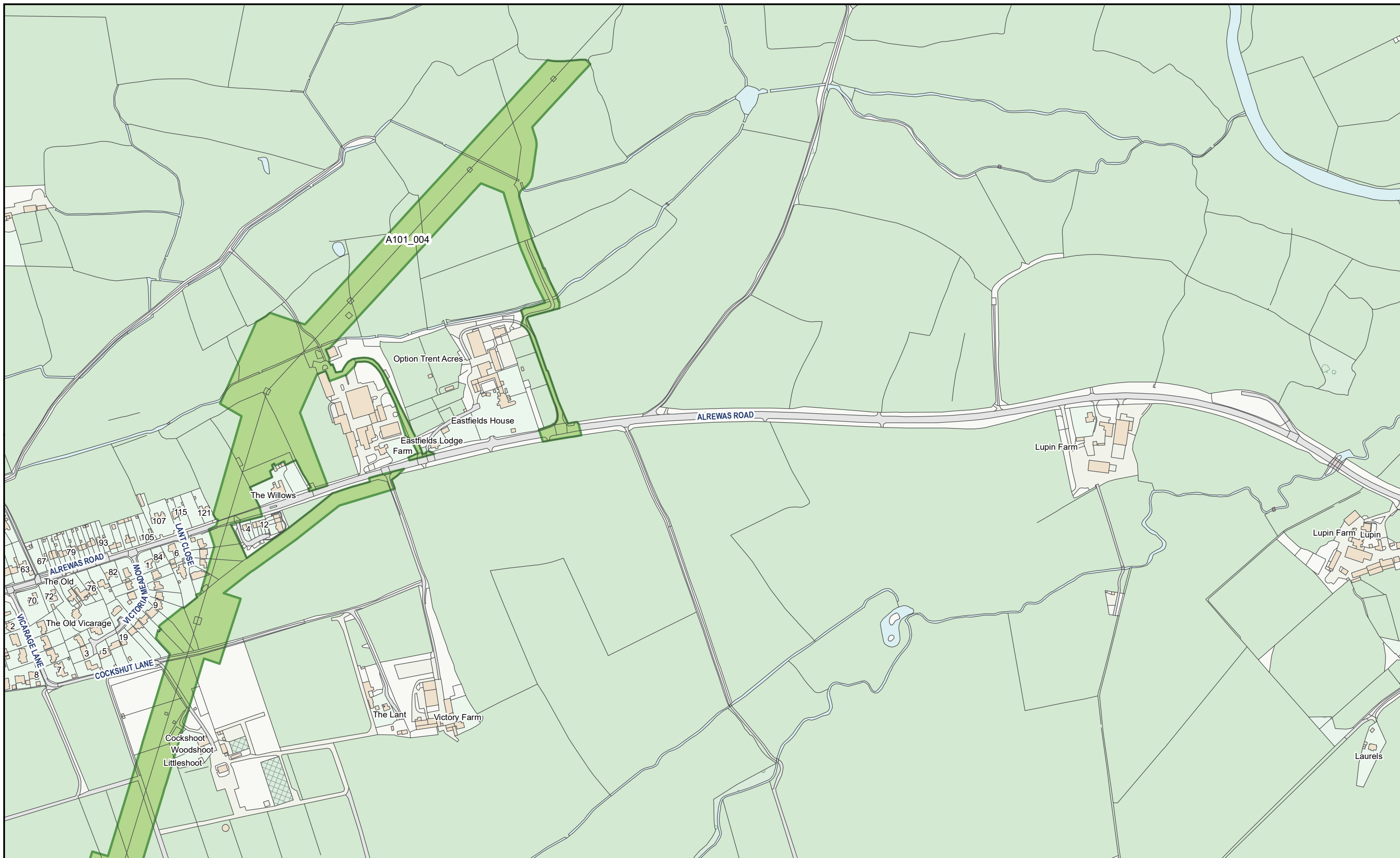
Page 215 of 283
Internal

HS2

Registered in England. Registration number 06791686.
Registered office: 2 Snowhill, Queensway, Birmingham B4 6GA.

Scale at A3: 1:5,000

Doc Number: PH1-HS2-LP-MAP-000-000085-P03 **Date:** 15/12/23



HS2 Ltd accept no responsibility for any circumstances, which arise from the reproduction of this map after alteration, amendment or abbreviation or if it issued in part or issued incomplete in any way.

© Crown copyright and database rights 2023
OS 100049190

Information produced by HM Land Registry. Crown copyright and database rights 2023

The polygons (including the associated geometry, namely x, y co-ordinates) and UPRNs are subject to Crown and GeoPlace LLP copyright and database rights 2023
Ordnance Survey 100026316.

Legend

- Acquired Land (Freehold and leasehold)
- Temporary Possession Land S15/S16



High Speed Two
Phase One/ Phase 2A
Injunction Mapping

Map Number:
137-R2

Page 216 of 283
Internal

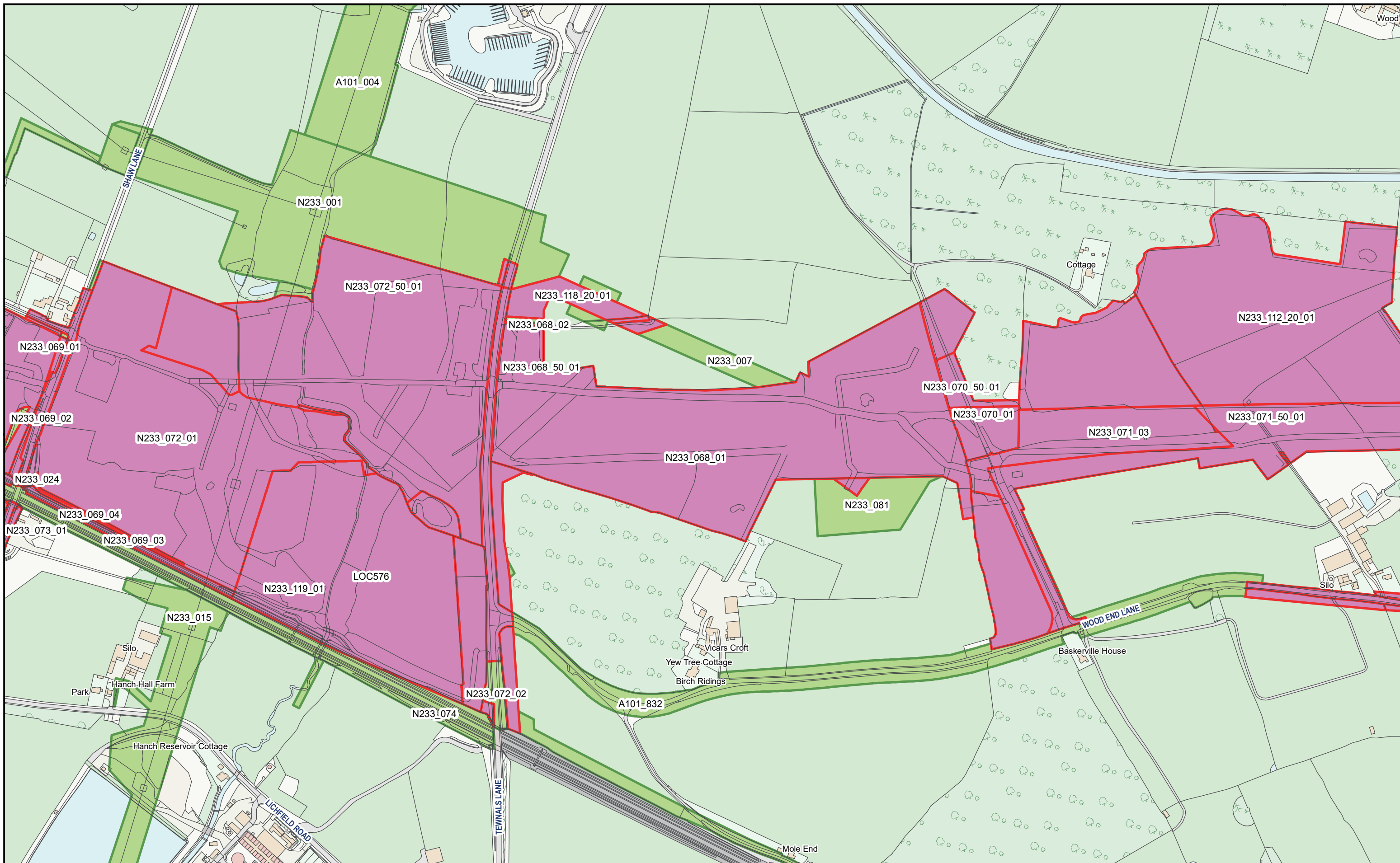
HS2

Registered in England. Registration number 06791686.
Registered office: 2 Snowhill, Queenway, Birmingham B4 6GA.

Scale at A3: 1:5,000

Doc Number: PH1-HS2-LP-MAP-000-000085-P03

Date: 15/12/23



HS2 Ltd accept no responsibility for any circumstances, which arise from the reproduction of this map after alteration, amendment or abbreviation or if it issued in part or issued incomplete in any way.


© Crown copyright and database rights 2023
OS 100049190

Information produced by HM Land Registry. Crown copyright and database rights 2023

The polygons (including the associated geometry, namely x, y co-ordinates) and UPRNs are subject to Crown and GeoPlace LLP copyright and database rights 2023
Ordnance Survey 100026316.

Legend

- Acquired Land (Freehold and leasehold)
- Temporary Possession Land S15/S16



High Speed Two
Phase One/ Phase 2A
Injunction Mapping

Map Number:
137-L1

Page 217 of 283
Internal

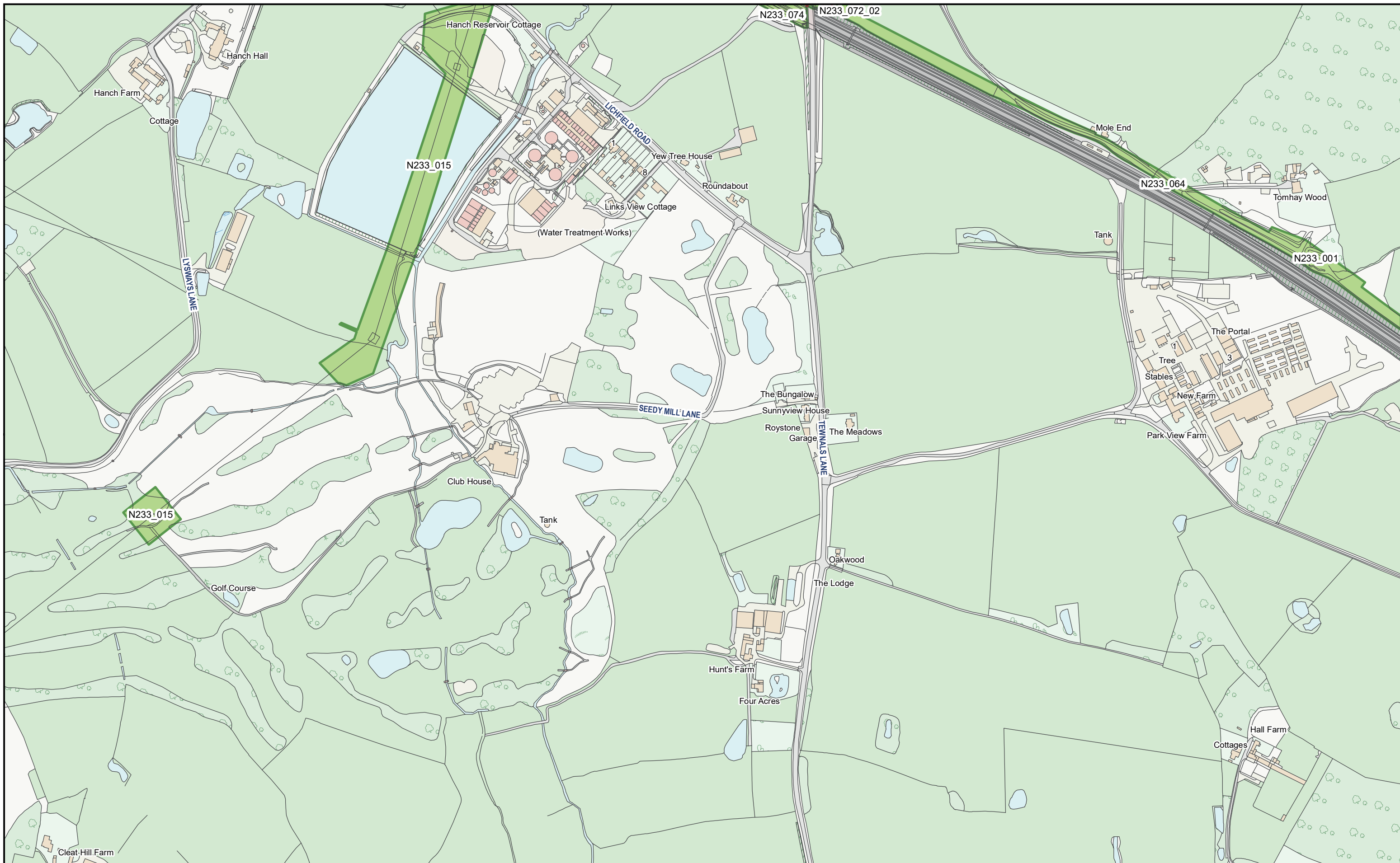
HS2

Registered in England. Registration number 06791686.
Registered office: 2 Snowhill, Queensway, Birmingham B4 6GA.

Scale at A3: 1:5,000

Doc Number: PH1-HS2-LP-MAP-000-000085-P03

Date: 15/12/23



HS2 Ltd accept no responsibility for any circumstances, which arise from the reproduction of this map after alteration, amendment or abbreviation or if it issued in part or issued incomplete in any way.


© Crown copyright and database rights 2023
OS 100049190

Information produced by HM Land Registry. Crown copyright and database rights 2023

The polygons (including the associated geometry, namely x, y co-ordinates) and UPRNs are subject to Crown and GeoPlace LLP copyright and database rights 2023
Ordnance Survey 100026316.

Legend

- Acquired Land (Freehold and leasehold)
- Temporary Possession Land S15/S16



High Speed Two
Phase One/ Phase 2A
Injunction Mapping

Map Number:
137-L2

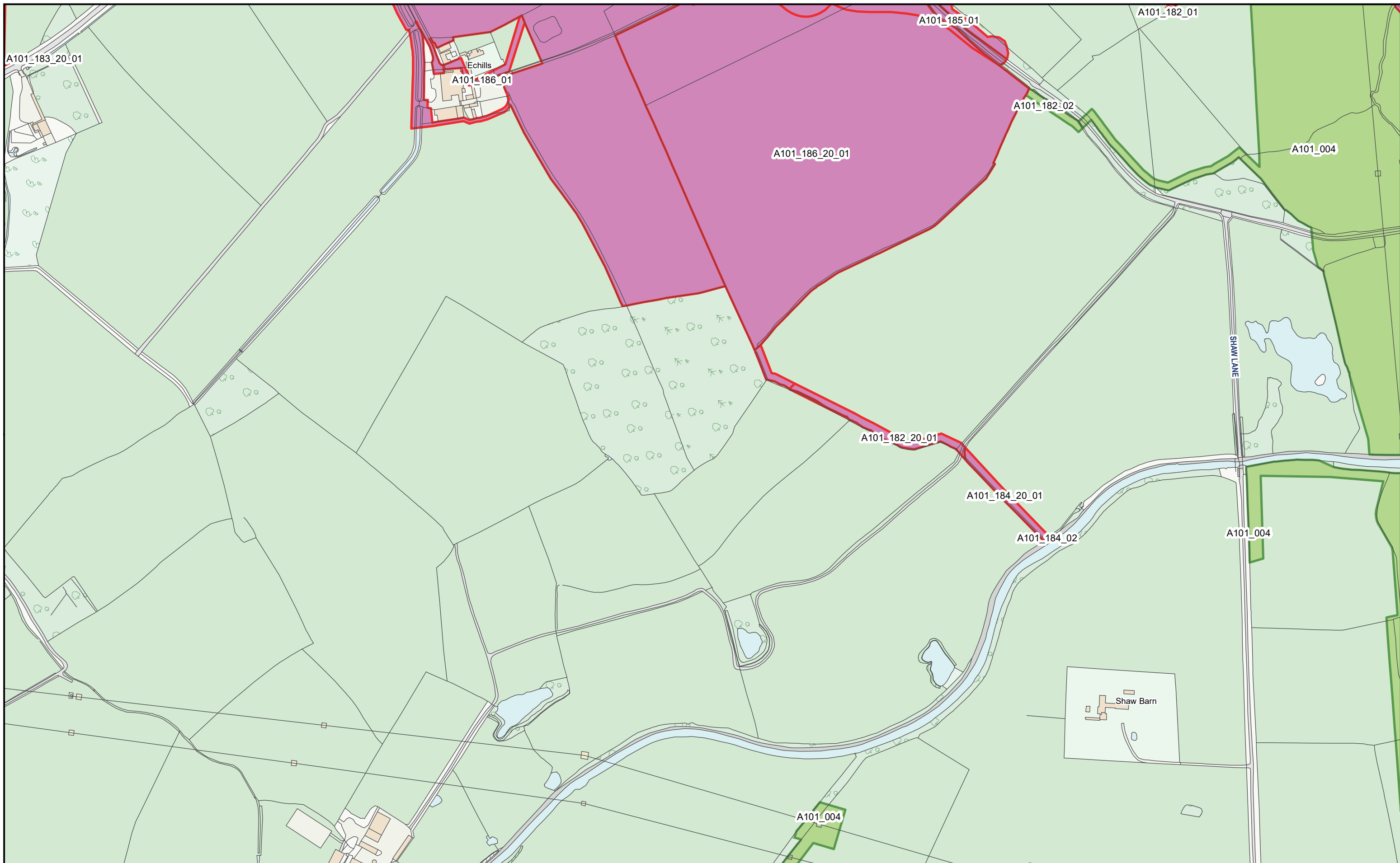
Page 218 of 283
Internal

HS2

Registered in England. Registration number 06791686.
Registered office: 2 Snowhill, Queensway, Birmingham B4 6GA.

Scale at A3: 1:5,000

Doc Number: PH1-HS2-LP-MAP-000-000085-P03 **Date:** 15/12/23



HS2 Ltd accept no responsibility for any circumstances, which arise from the reproduction of this map after alteration, amendment or abbreviation or if it issued in part or issued incomplete in any way.


© Crown copyright and database rights 2023
OS 100049190

Information produced by HM Land Registry. Crown copyright and database rights 2023

The polygons (including the associated geometry, namely x, y co-ordinates) and UPRNs are subject to Crown and GeoPlace LLP copyright and database rights 2023
Ordnance Survey 100026316.

Legend

- Acquired Land (Freehold and leasehold)
- Temporary Possession Land S15/S16



High Speed Two
Phase One/ Phase 2A
Injunction Mapping

Map Number:
138

Page 219 of 283
Internal

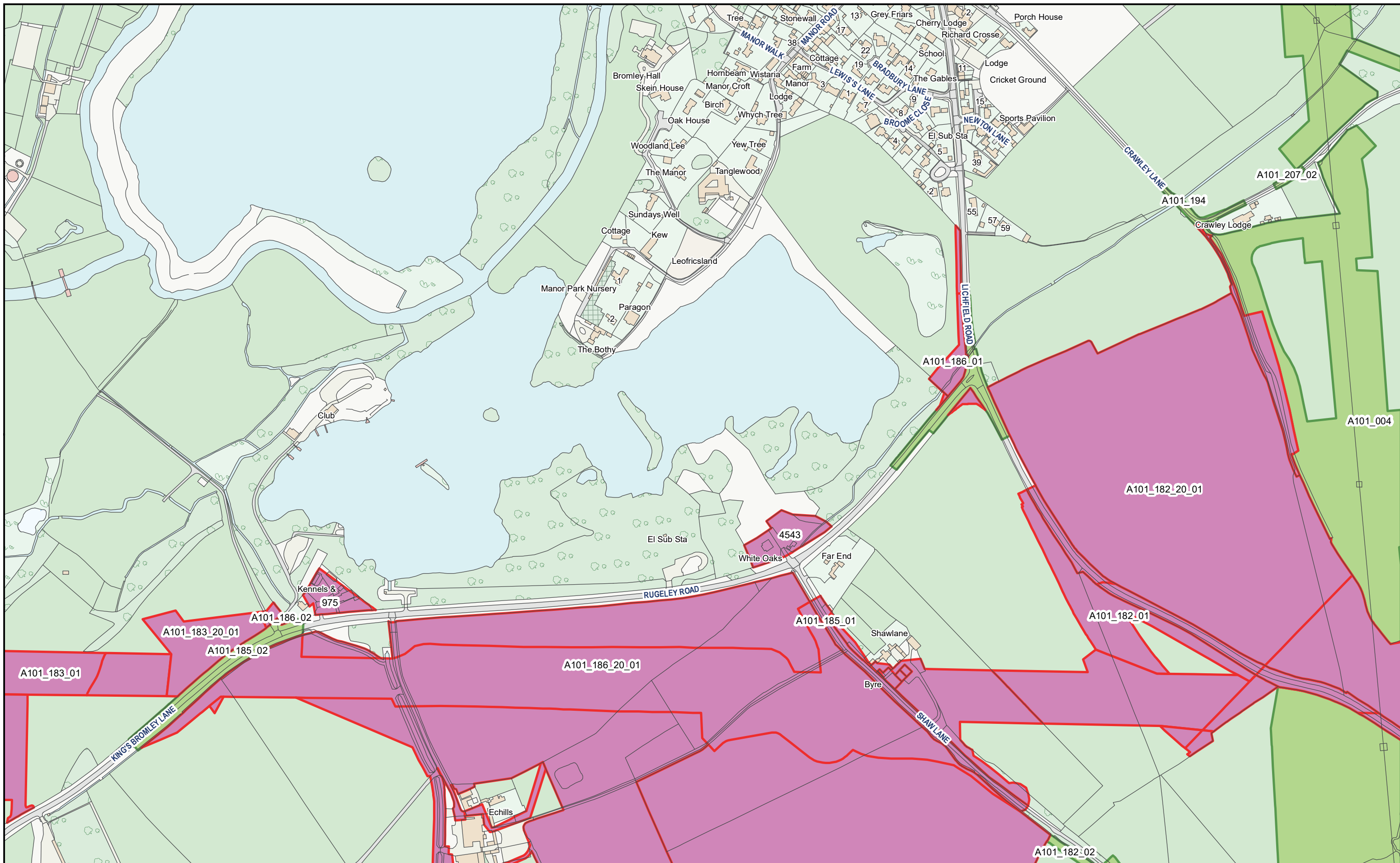
HS2

Registered in England. Registration number 06791686.
Registered office: 2 Snowhill, Queensway, Birmingham B4 6GA.

Scale at A3: 1:5,000

Doc Number: PH1-HS2-LP-MAP-000-000085-P03 **Date:** 15/12/23

MANCHESTER
LEEDS
BIRMINGHAM
LONDON



HS2 Ltd accept no responsibility for any circumstances, which arise from the reproduction of this map after alteration, amendment or abbreviation or if it issued in part or issued incomplete in any way.

© Crown copyright and database rights 2023
OS 100049190

Information produced by HM Land Registry. Crown copyright and database rights 2023

The polygons (including the associated geometry, namely x, y co-ordinates) and UPRNs are subject to Crown and GeoPlace LLP copyright and database rights 2023
Ordnance Survey 100026316.

Legend

- Acquired Land (Freehold and leasehold)
- Temporary Possession Land S15/S16



High Speed Two
Phase One/ Phase 2A
Injunction Mapping

Map Number:
138-R1

Page 220 of 283
Internal

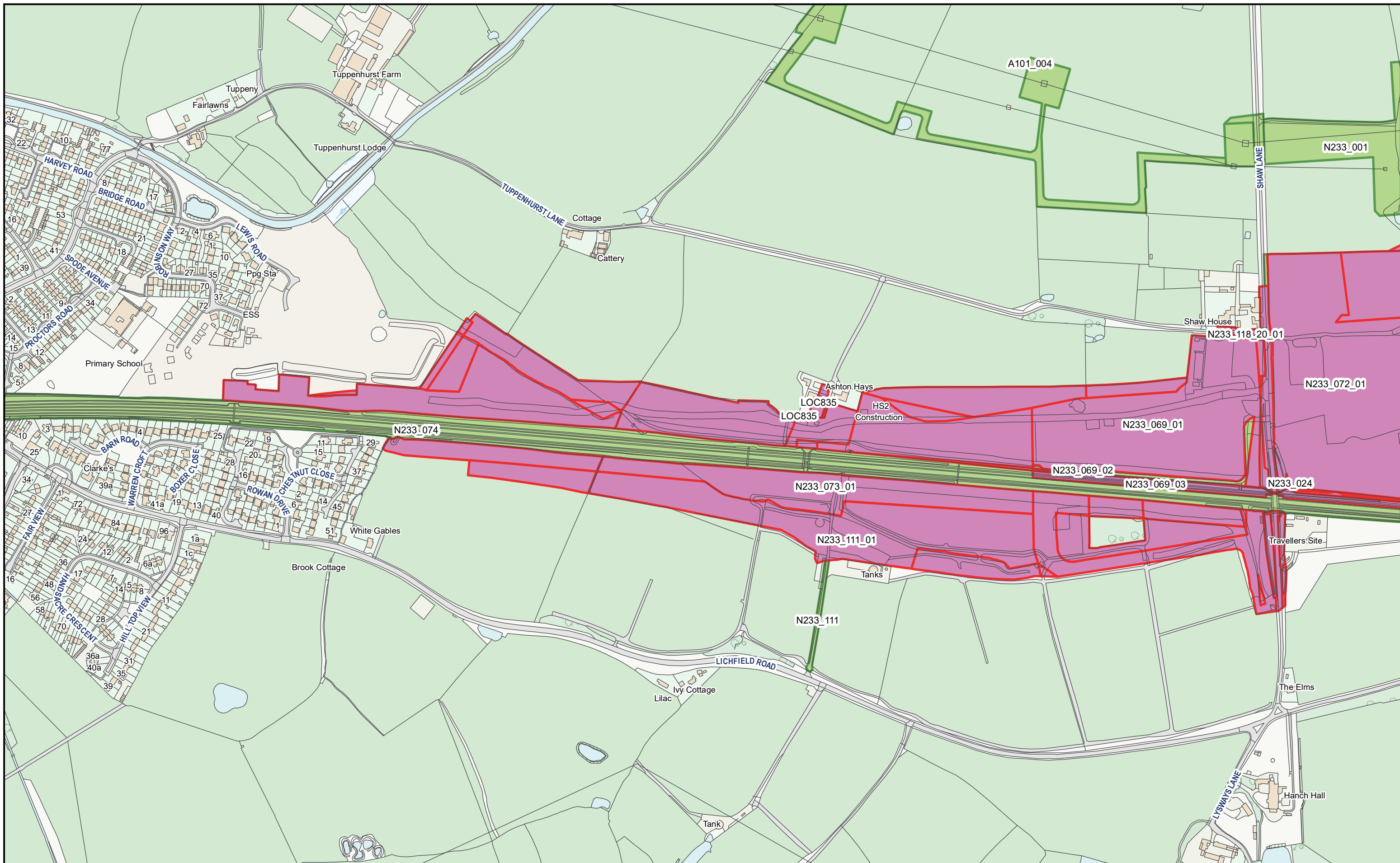
HS2

Registered in England. Registration number 06791686.
Registered office: 2 Snowhill, Queenway, Birmingham B4 6GA.

Scale at A3: 1:5,000

Doc Number: PH1-HS2-LP-MAP-000-000085-P03

Date: 15/12/23



HS2 Ltd accept no responsibility for any circumstances, which arise from the reproduction of this map after alteration, amendment or abbreviation or if it issued in part or issued incomplete in any way.


© Crown copyright and database rights 2023
OS 100049190

Information produced by HM Land Registry. Crown copyright and database rights 2023

The polygons (including the associated geometry, namely x, y co-ordinates) and UPRNs are subject to Crown and GeoPlace LLP copyright and database rights 2023
Ordnance Survey 100026316.

Legend

- Acquired Land (Freehold and leasehold)
- Temporary Possession Land S15/S16



High Speed Two
Phase One/ Phase 2A
Injunction Mapping

Map Number:
138-L1

Page 221 of 283
Internal

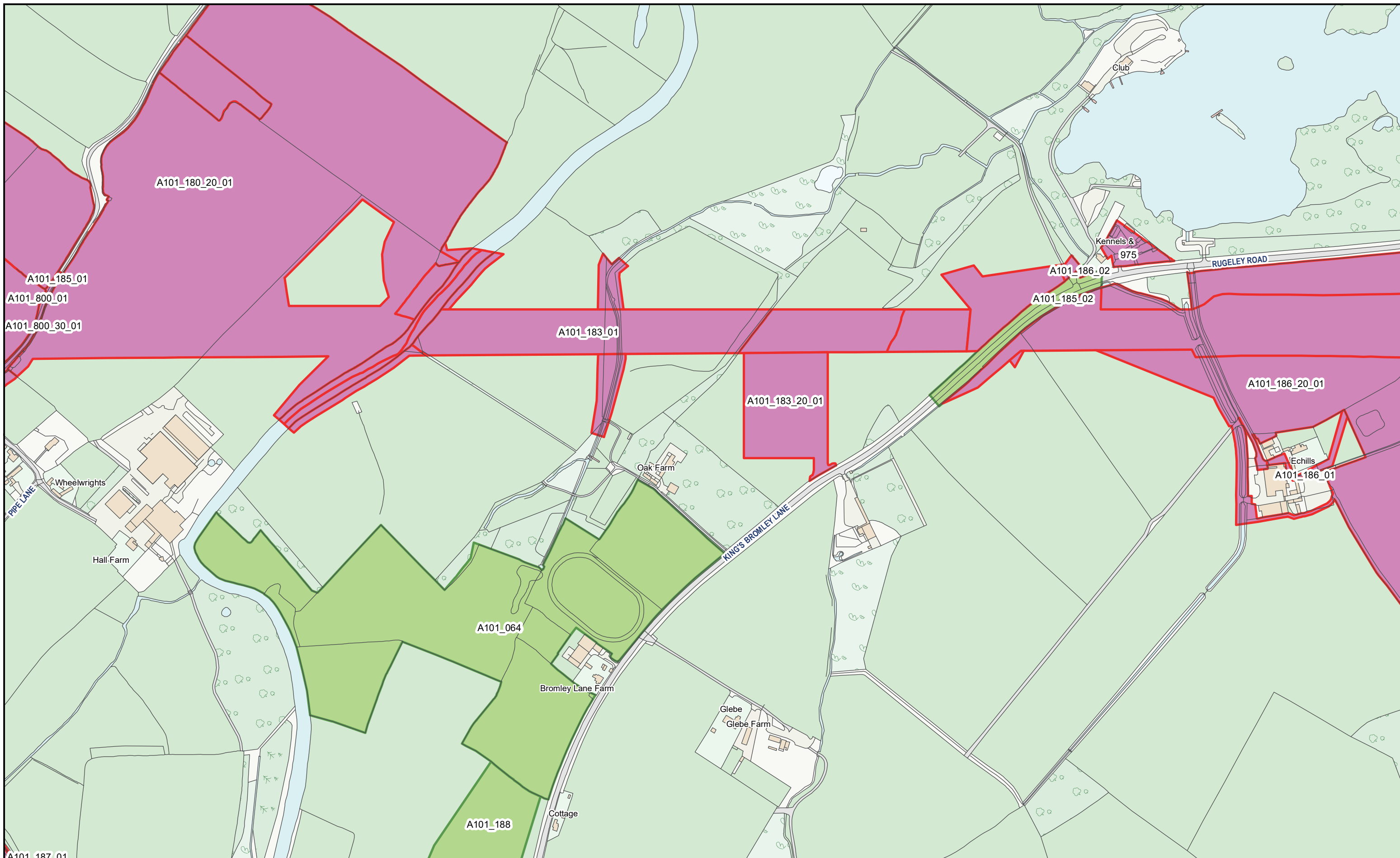
HS2

Scale at A3: 1:5,000

Registered in England. Registration number 06791686.
Registered office: 2 Snowhill, Queenway, Birmingham B4 6GA.

0 50 100 150
Metres

Doc Number: PH1-HS2-LP-MAP-000-000085-P03 **Date:** 15/12/23



HS2 Ltd accept no responsibility for any circumstances, which arise from the reproduction of this map after alteration, amendment or abbreviation or if it issued in part or issued incomplete in any way.

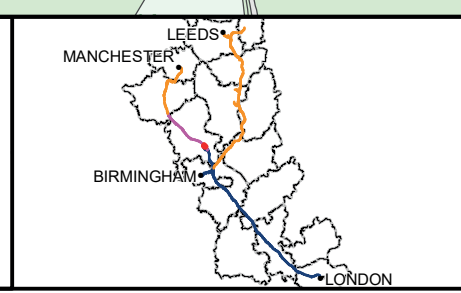
© Crown copyright and database rights 2023
OS 100049190

Information produced by HM Land Registry. Crown copyright and database rights 2023

The polygons (including the associated geometry, namely x, y co-ordinates) and UPRNs are subject to Crown and GeoPlace LLP copyright and database rights 2023
Ordnance Survey 100026316.

Legend

- Acquired Land (Freehold and leasehold)
- Temporary Possession Land S15/S16



High Speed Two
Phase One/ Phase 2A
Injunction Mapping

Map Number:
139

Page 222 of 283
Internal

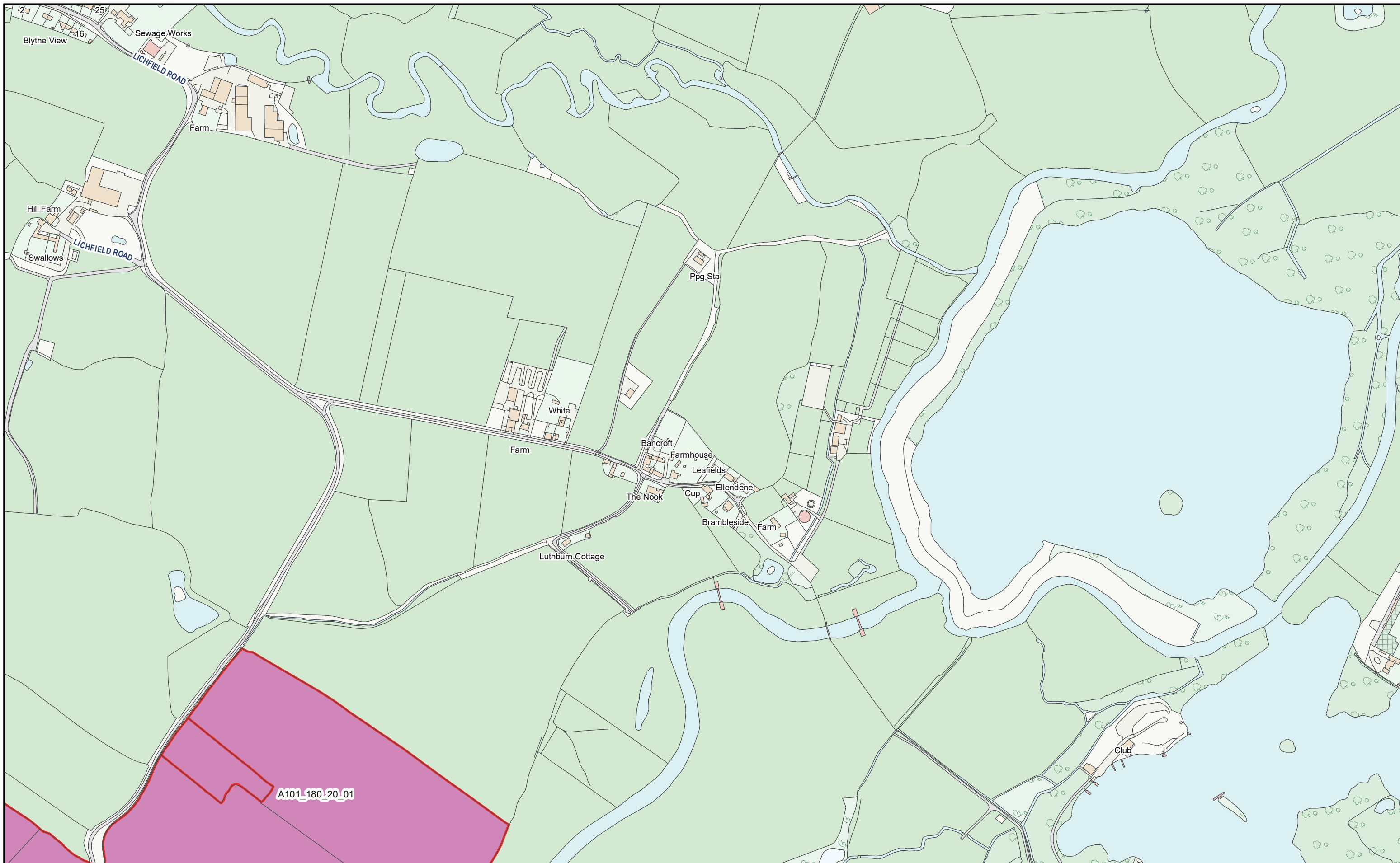
HS2

Scale at A3: 1:5,000

Registered in England. Registration number 06791686.
Registered office: 2 Snowhill, Queensway, Birmingham B4 6GA.

0 50 100 150
Metres

Doc Number: PH1-HS2-LP-MAP-000-000085-P03 **Date:** 15/12/23



HS2 Ltd accept no responsibility for any circumstances, which arise from the reproduction of this map after alteration, amendment or abbreviation or if it issued in part or issued incomplete in any way.


© Crown copyright and database rights 2023
OS 100049190

Information produced by HM Land Registry. Crown copyright and database rights 2023

The polygons (including the associated geometry, namely x, y co-ordinates) and UPRNs are subject to Crown and GeoPlace LLP copyright and database rights 2023
Ordnance Survey 100026316.

Legend

- Acquired Land (Freehold and leasehold)
- Temporary Possession Land S15/S16



High Speed Two
Phase One/ Phase 2A
Injunction Mapping

Map Number:
139-R1

Page 223 of 283
Internal

HS2

Registered in England. Registration number 06791686.
Registered office: 2 Snowhill, Queensway, Birmingham B4 6GA.

Scale at A3: 1:5,000

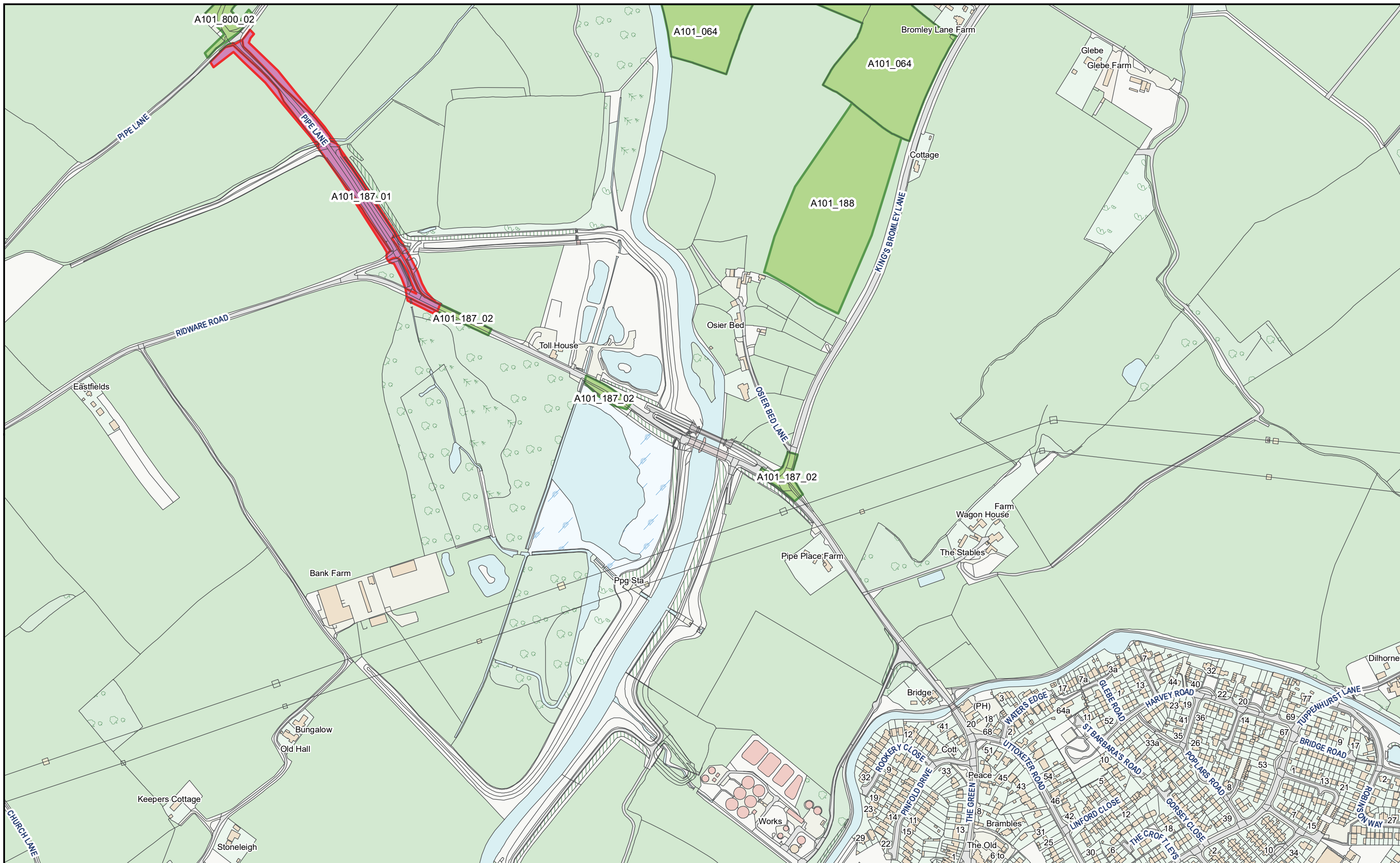
Doc Number: PH1-HS2-LP-MAP-000-000085-P03 **Date:** 15/12/23

MANCHESTER

LEEDS

BIRMINGHAM

LONDON



HS2 Ltd accept no responsibility for any circumstances, which arise from the reproduction of this map after alteration, amendment or abbreviation or if it issued in part or issued incomplete in any way.

© Crown copyright and database rights 2023
OS 100049190

Information produced by HM Land Registry. Crown copyright and database rights 2023

The polygons (including the associated geometry, namely x, y co-ordinates) and UPRNs are subject to Crown and GeoPlace LLP copyright and database rights 2023
Ordnance Survey 100026316.

Legend

- Acquired Land (Freehold and leasehold)
- Temporary Possession Land S15/S16



High Speed Two
Phase One/ Phase 2A
Injunction Mapping

Map Number:
139-L1

Page 224 of 283
Internal

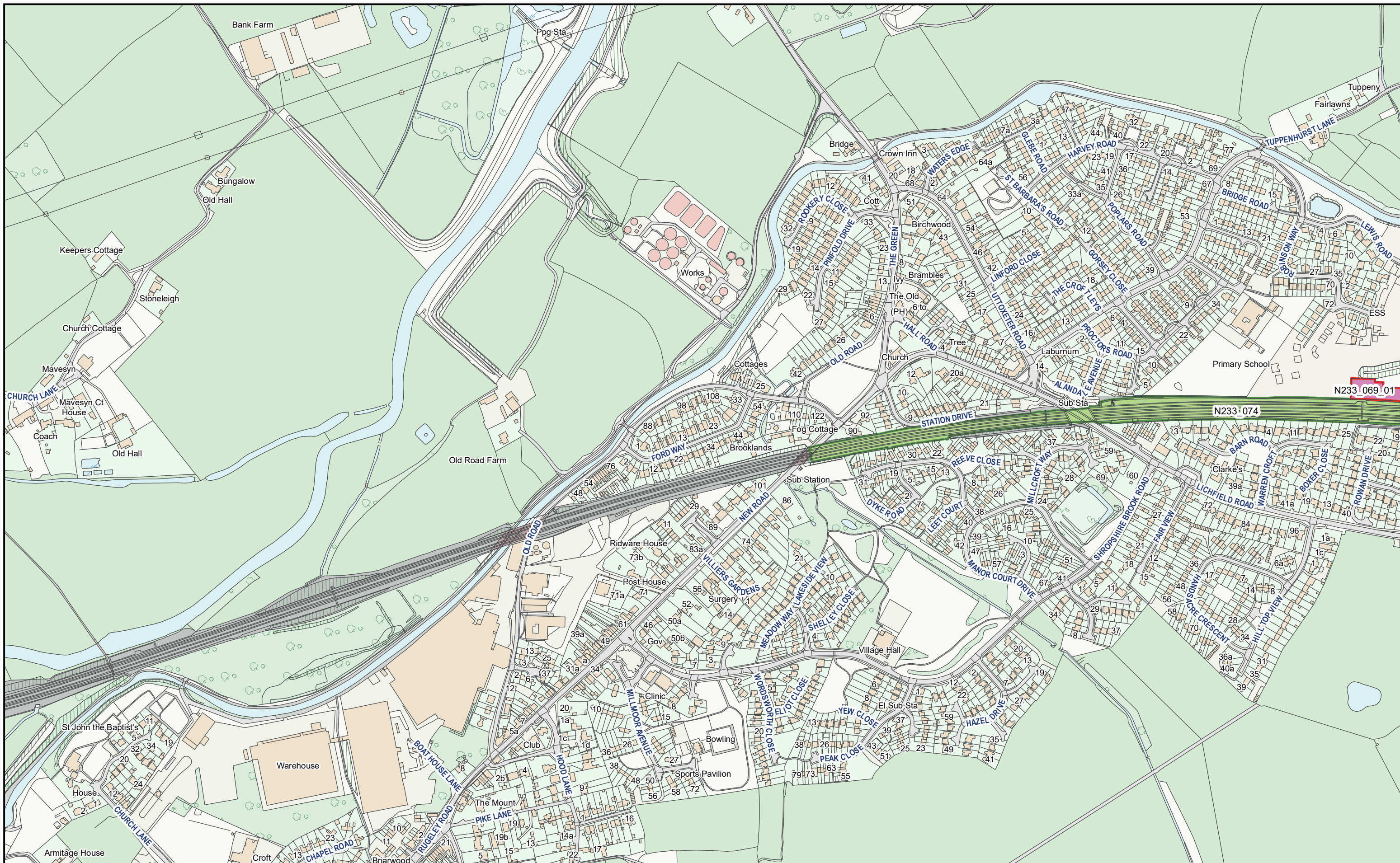
HS2

Registered in England. Registration number 06791686.
Registered office: 2 Snowhill, Queensway, Birmingham B4 6GA.

Scale at A3: 1:5,000

Doc Number: PH1-HS2-LP-MAP-000-000085-P03

Date: 15/12/23



HS2 Ltd accept no responsibility for any circumstances, which arise from the reproduction of this map after alteration, amendment or abbreviation or if it issued in part or issued incomplete in any way.


© Crown copyright and database rights 2023
OS 100049190

Information produced by HM Land Registry. Crown copyright and database rights 2023

The polygons (including the associated geometry, namely x, y co-ordinates) and UPRNs are subject to Crown and GeoPlace LLP copyright and database rights 2023
Ordnance Survey 100026316.

Legend

- Acquired Land (Freehold and leasehold)
- Temporary Possession Land S15/S16



High Speed Two
Phase One/ Phase 2A
Injunction Mapping


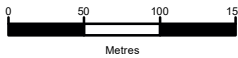
Map Number:
139-L2

Page 225 of 283
Internal

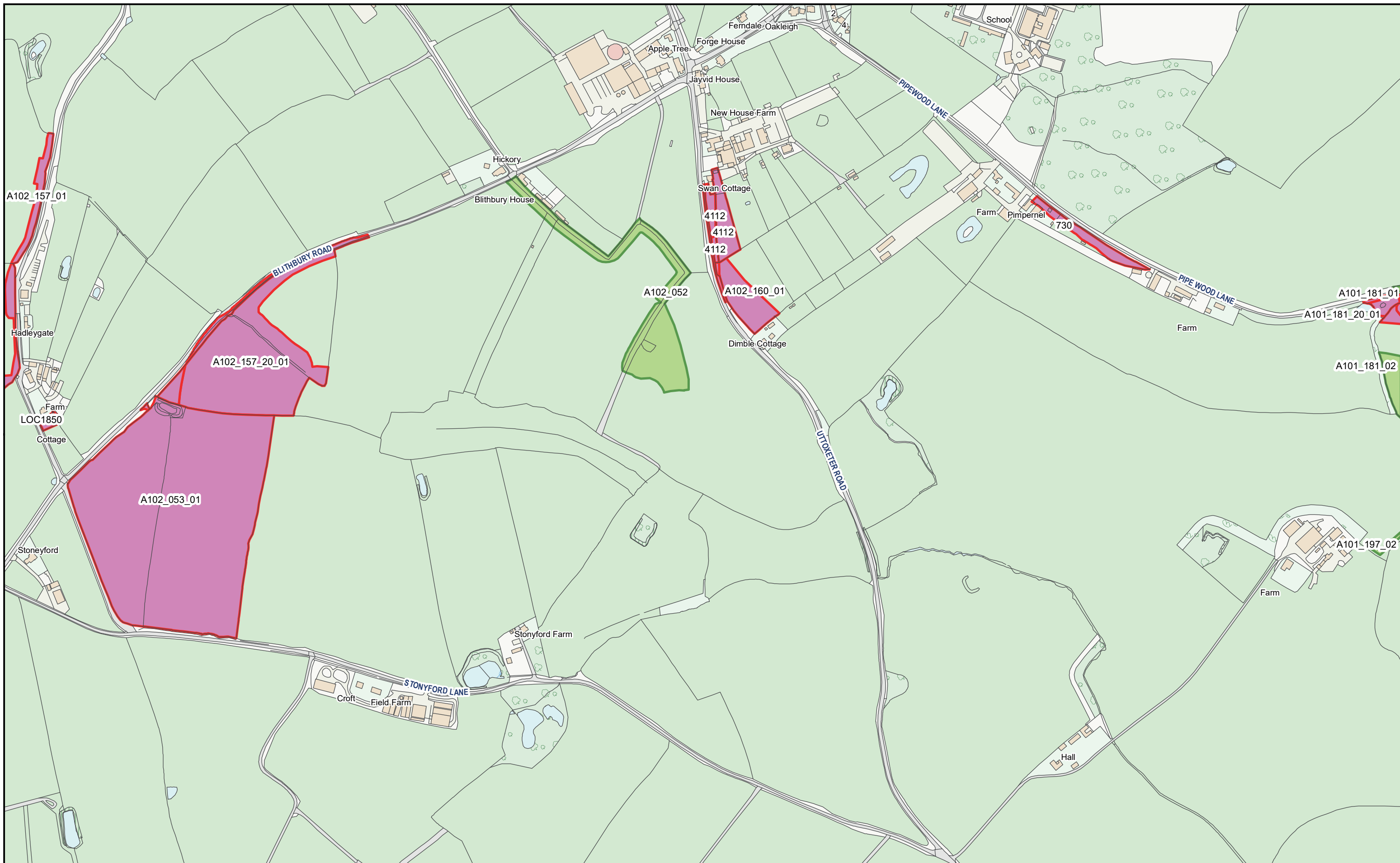
HS2

Registered in England. Registration number 06791686.
Registered office: 2 Snowhill, Queensway, Birmingham B4 6GA.

Scale at A3: 1:5,000

Doc Number: PH1-HS2-LP-MAP-000-000085-P03 **Date:** 15/12/23



HS2 Ltd accept no responsibility for any circumstances, which arise from the reproduction of this map after alteration, amendment or abbreviation or if it issued in part or issued incomplete in any way.


© Crown copyright and database rights 2023
OS 100049190

Information produced by HM Land Registry. Crown copyright and database rights 2023

The polygons (including the associated geometry, namely x, y co-ordinates) and UPRNs are subject to Crown and GeoPlace LLP copyright and database rights 2023
Ordnance Survey 100026316.

Legend

- Acquired Land (Freehold and leasehold)
- Temporary Possession Land S15/S16



High Speed Two
Phase One/ Phase 2A
Injunction Mapping

Map Number:
141

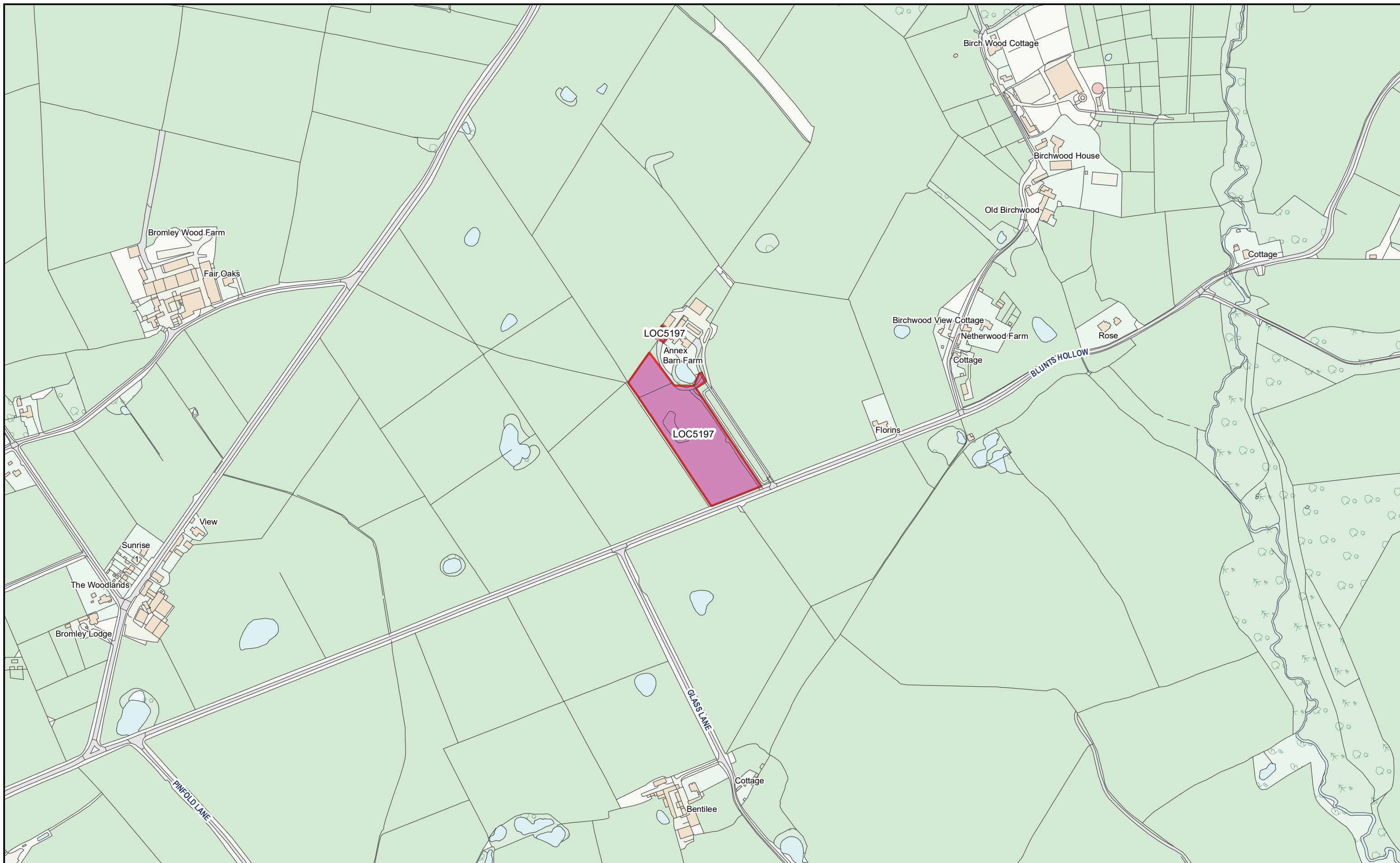
Page 227 of 283
Internal

HS2

Registered in England. Registration number 06791686.
Registered office: 2 Snowhill, Queensway, Birmingham B4 6GA.

Scale at A3: 1:5,000

Doc Number: PH1-HS2-LP-MAP-000-000085-P03 **Date:** 15/12/23



HS2 Ltd accept no responsibility for any circumstances, which arise from the reproduction of this map after alteration, amendment or abbreviation or if it issued in part or issued incomplete in any way.

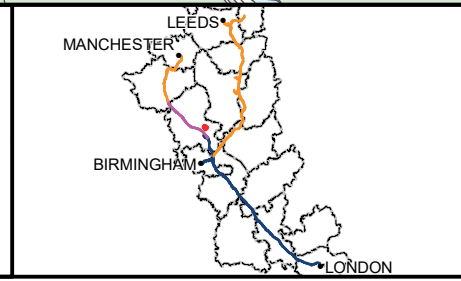
© Crown copyright and database rights 2023
OS 100049190

Information produced by HM Land Registry. Crown copyright and database rights 2023

The polygons (including the associated geometry, namely x, y co-ordinates) and UPRNs are subject to Crown and GeoPlace LLP copyright and database rights 2023
Ordnance Survey 100026316.

Legend

- Acquired Land (Freehold and leasehold)
- Temporary Possession Land S15/S16



High Speed Two
Phase One/ Phase 2A
Injunction Mapping

Map Number:
141-R1

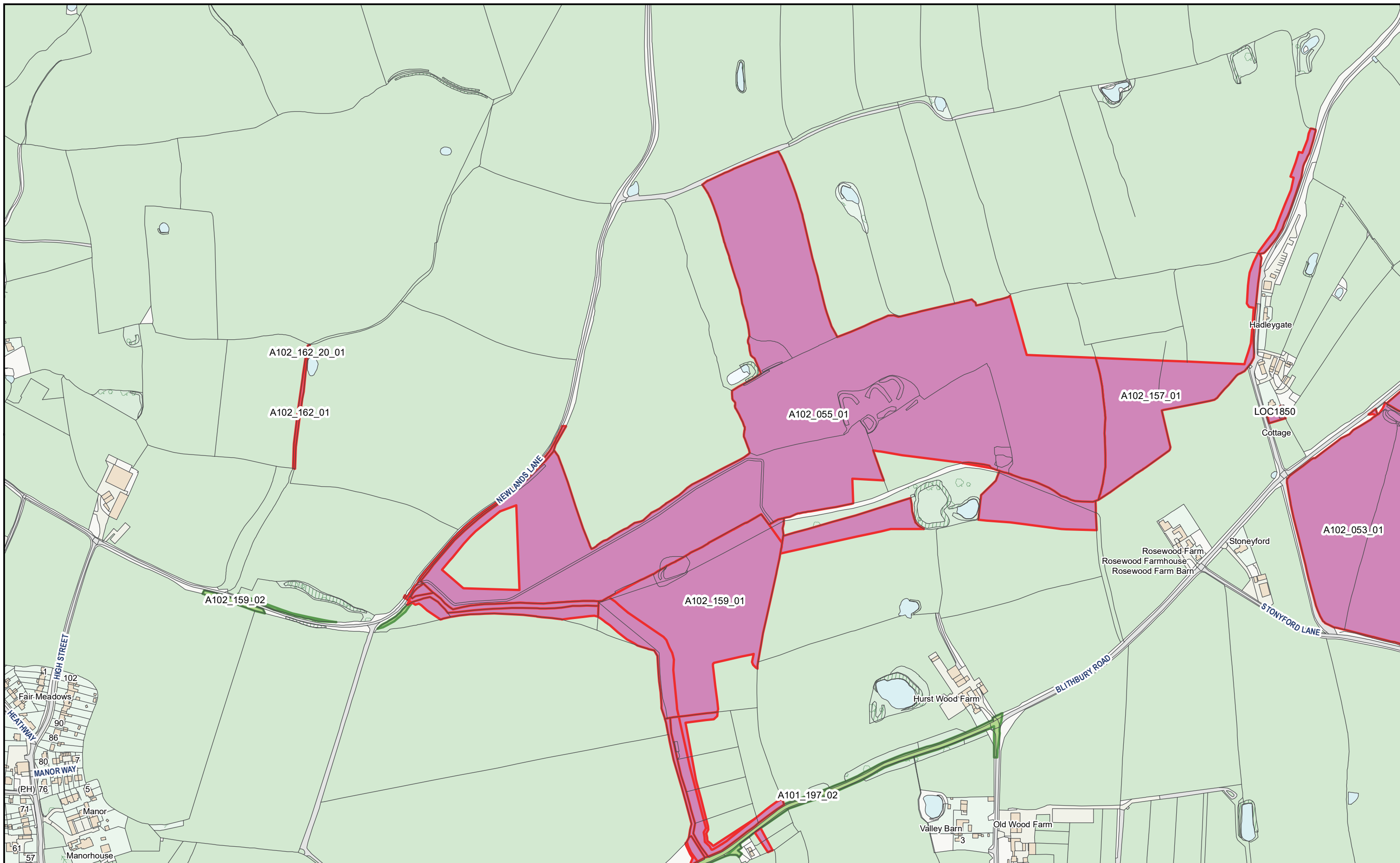
Page 228 of 283
Internal

HS2

Registered in England. Registration number 06791686.
Registered office: 2 Snowhill, Queensway, Birmingham B4 6GA.

Scale at A3: 1:5,000

Doc Number: PH1-HS2-LP-MAP-000-000085-P03 **Date:** 15/12/23



HS2 Ltd accept no responsibility for any circumstances, which arise from the reproduction of this map after alteration, amendment or abbreviation or if it issued in part or issued incomplete in any way.

© Crown copyright and database rights 2023
OS 100049190

Information produced by HM Land Registry. Crown copyright and database rights 2023

The polygons (including the associated geometry, namely x, y co-ordinates) and UPRNs are subject to Crown and GeoPlace LLP copyright and database rights 2023
Ordnance Survey 100026316.

Legend

- Acquired Land (Freehold and leasehold)
- Temporary Possession Land S15/S16



High Speed Two
Phase One/ Phase 2A
Injunction Mapping

Map Number:
142

Page 229 of 283
Internal

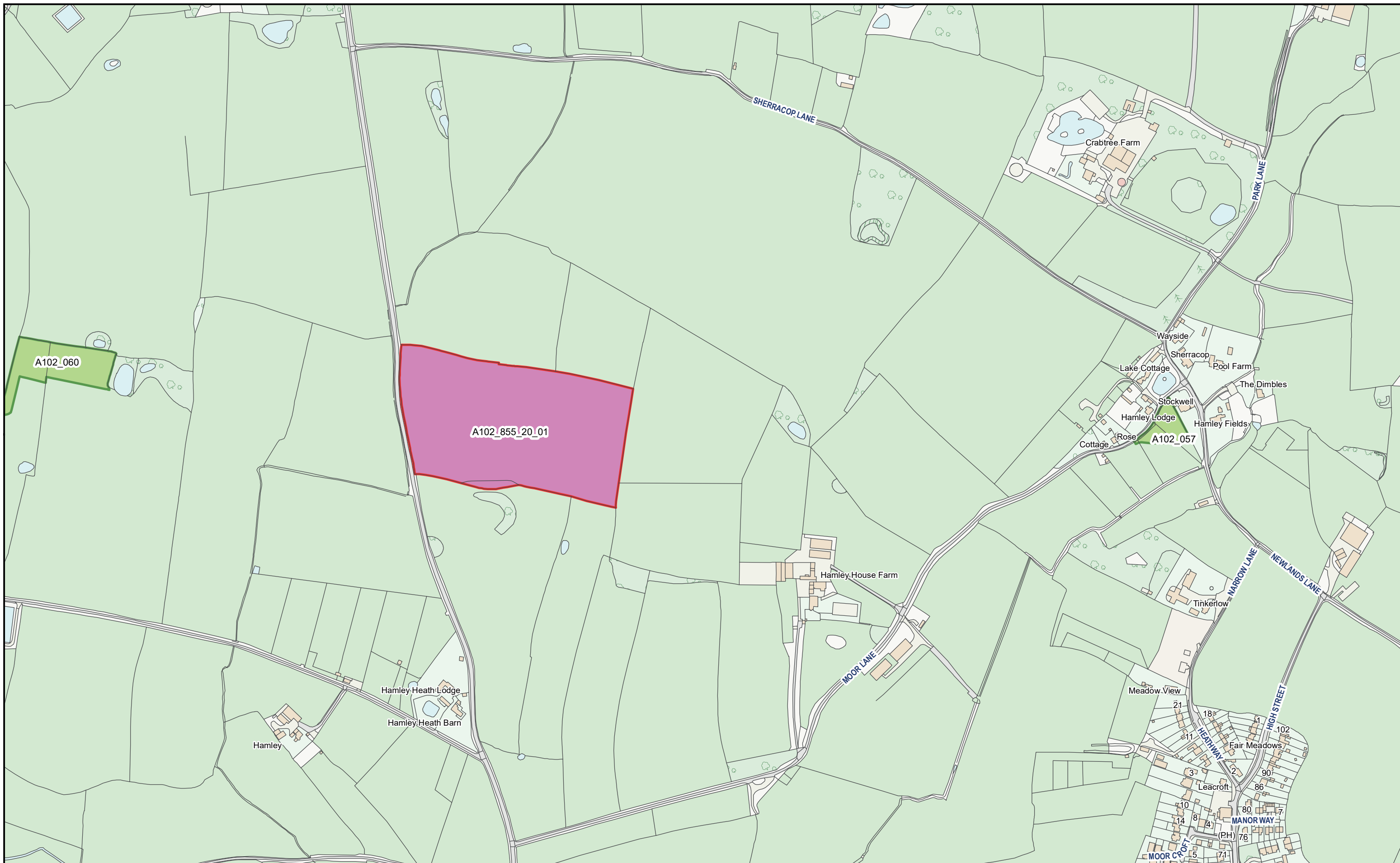
HS2

Registered in England. Registration number 06791686.
Registered office: 2 Snowhill, Queensway, Birmingham B4 6GA.

Scale at A3: 1:5,000

Doc Number: PH1-HS2-LP-MAP-000-000085-P03

Date: 15/12/23



HS2 Ltd accept no responsibility for any circumstances, which arise from the reproduction of this map after alteration, amendment or abbreviation or if it issued in part or issued incomplete in any way.


© Crown copyright and database rights 2023
OS 100049190

Information produced by HM Land Registry. Crown copyright and database rights 2023

The polygons (including the associated geometry, namely x, y co-ordinates) and UPRNs are subject to Crown and GeoPlace LLP copyright and database rights 2023
Ordnance Survey 100026316.

Legend

- Acquired Land (Freehold and leasehold)
- Temporary Possession Land S15/S16



High Speed Two
Phase One/ Phase 2A
Injunction Mapping

Map Number:
143

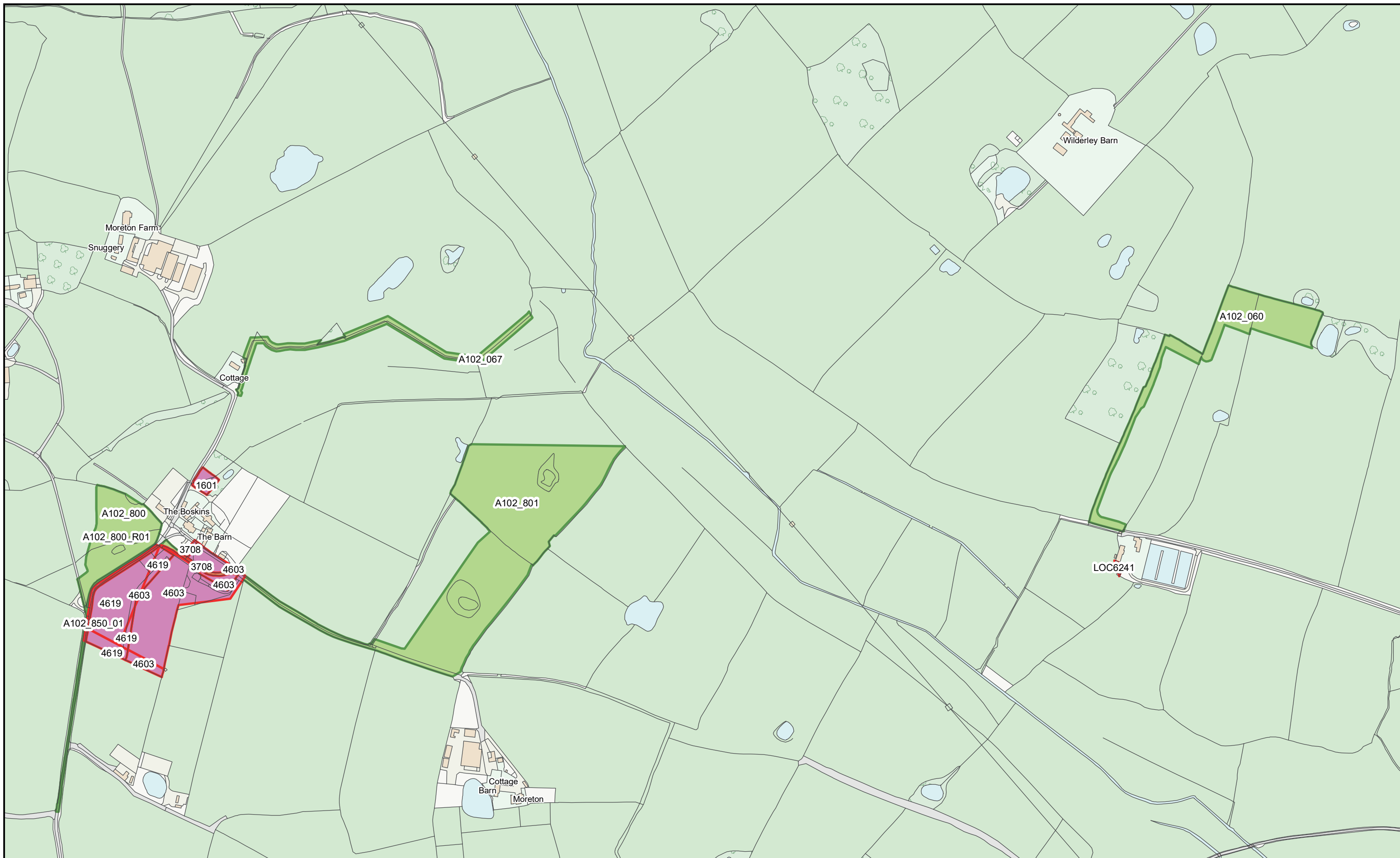
Page 230 of 283
Internal

HS2

Registered in England. Registration number 06791686.
Registered office: 2 Snowhill, Queensway, Birmingham B4 6GA.

Scale at A3: 1:5,000

Doc Number: PH1-HS2-LP-MAP-000-000085-P03 **Date:** 15/12/23



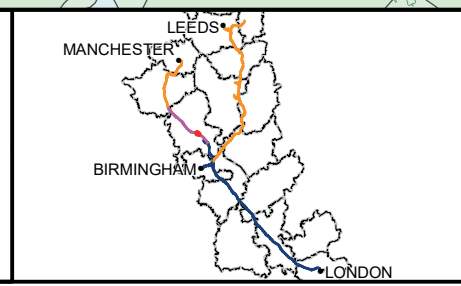
HS2 Ltd accept no responsibility for any circumstances, which arise from the reproduction of this map after alteration, amendment or abbreviation or if it issued in part or issued incomplete in any way.

© Crown copyright and database rights 2023
OS 100049190

Information produced by HM Land Registry. Crown copyright and database rights 2023

The polygons (including the associated geometry, namely x, y co-ordinates) and UPRNs are subject to Crown and GeoPlace LLP copyright and database rights 2023
Ordnance Survey 100026316.

- Legend**
- Acquired Land (Freehold and leasehold)
 - Temporary Possession Land S15/S16



High Speed Two
Phase One/ Phase 2A
Injunction Mapping

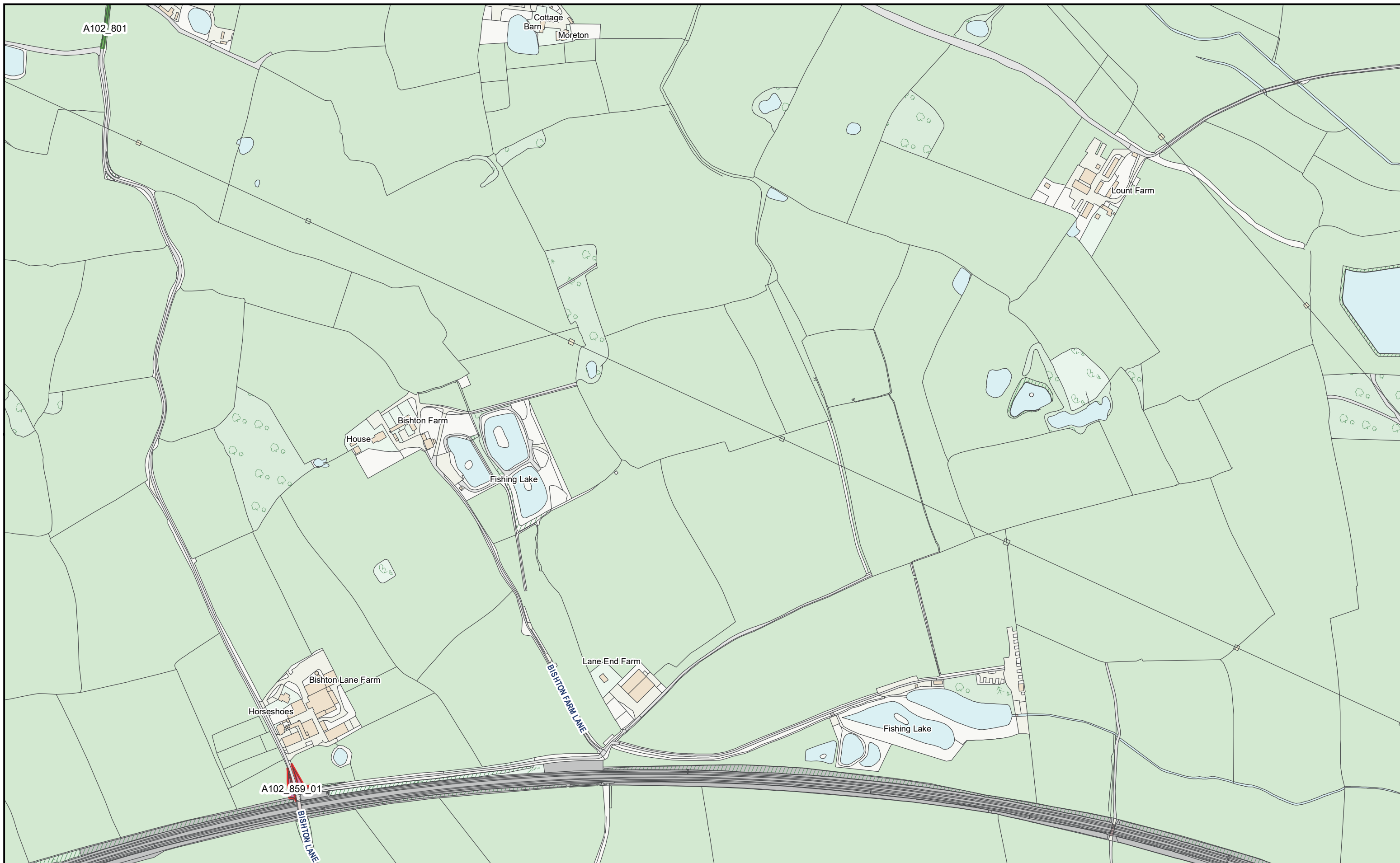
Map Number:
144

Page 231 of 283
Internal

HS2 Scale at A3: 1:5,000

Registered in England. Registration number 06791686.
Registered office: 2 Snowhill, Queensway, Birmingham B4 6GA.

Doc Number: PH1-HS2-LP-MAP-000-000085-P03 **Date:** 15/12/23



HS2 Ltd accept no responsibility for any circumstances, which arise from the reproduction of this map after alteration, amendment or abbreviation or if it issued in part or issued incomplete in any way.


© Crown copyright and database rights 2023
OS 100049190

Information produced by HM Land Registry. Crown copyright and database rights 2023

The polygons (including the associated geometry, namely x, y co-ordinates) and UPRNs are subject to Crown and GeoPlace LLP copyright and database rights 2023
Ordnance Survey 100026316.

Legend

- Acquired Land (Freehold and leasehold)
- Temporary Possession Land S15/S16



High Speed Two
Phase One/ Phase 2A
Injunction Mapping

Map Number:
144-L1

Page 232 of 283
Internal

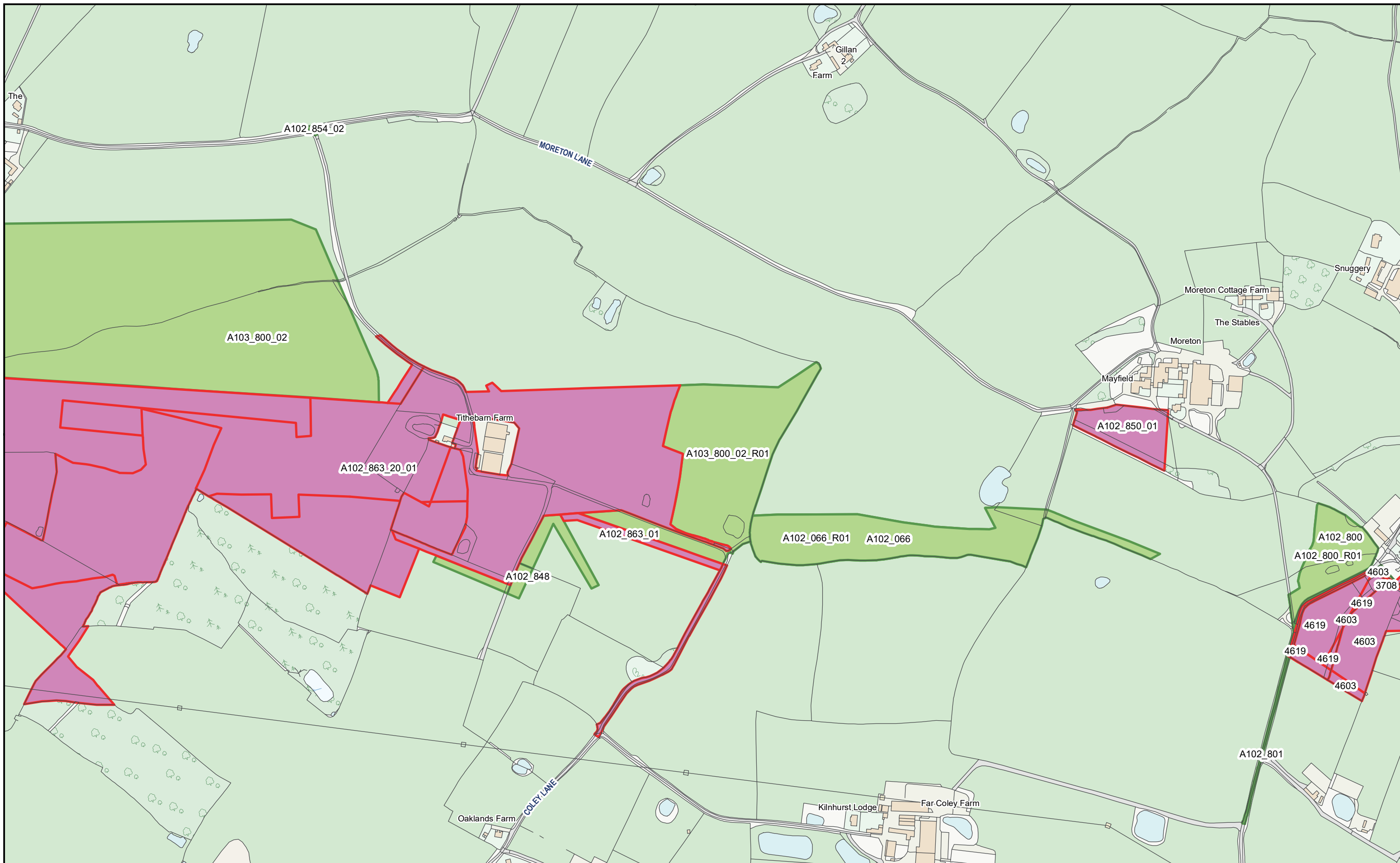
HS2

Registered in England. Registration number 06791686.
Registered office: 2 Snowhill, Queensway, Birmingham B4 6GA.

Scale at A3: 1:5,000

Doc Number: PH1-HS2-LP-MAP-000-000085-P03

Date: 15/12/23



HS2 Ltd accept no responsibility for any circumstances, which arise from the reproduction of this map after alteration, amendment or abbreviation or if it issued in part or issued incomplete in any way.

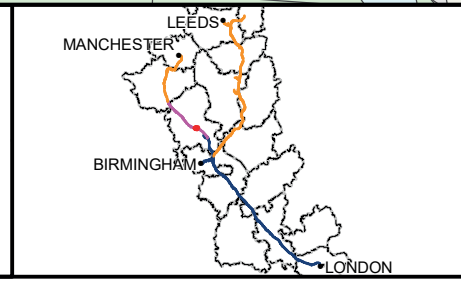
© Crown copyright and database rights 2023
OS 100049190

Information produced by HM Land Registry. Crown copyright and database rights 2023

The polygons (including the associated geometry, namely x, y co-ordinates) and UPRNs are subject to Crown and GeoPlace LLP copyright and database rights 2023
Ordnance Survey 100026316.

Legend

- Acquired Land (Freehold and leasehold)
- Temporary Possession Land S15/S16



High Speed Two
Phase One/ Phase 2A
Injunction Mapping

Map Number:
145

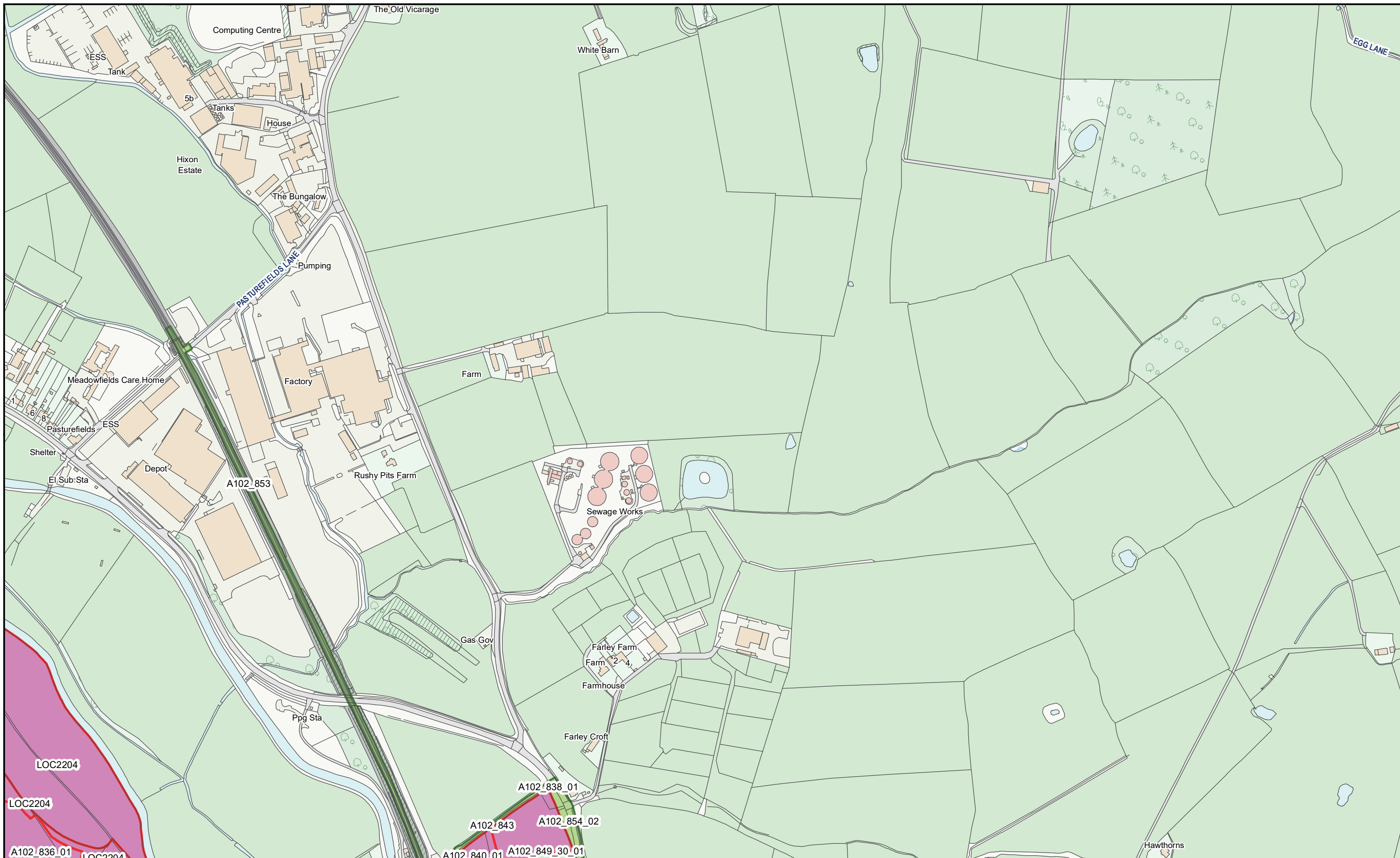
Page 233 of 283
Internal

HS2

Scale at A3: 1:5,000

Registered in England. Registration number 06791686.
Registered office: 2 Snowhill, Queensway, Birmingham B4 6GA.

Doc Number: PH1-HS2-LP-MAP-000-000085-P03 **Date:** 15/12/23



HS2 Ltd accept no responsibility for any circumstances, which arise from the reproduction of this map after alteration, amendment or abbreviation or if it issued in part or issued incomplete in any way.


© Crown copyright and database rights 2023
OS 100049190

Information produced by HM Land Registry. Crown copyright and database rights 2023

The polygons (including the associated geometry, namely x, y co-ordinates) and UPRNs are subject to Crown and GeoPlace LLP copyright and database rights 2023
Ordnance Survey 100026316.

Legend

- Acquired Land (Freehold and leasehold)
- Temporary Possession Land S15/S16



High Speed Two
Phase One/ Phase 2A
Injunction Mapping

Map Number:
146-R1

Page 235 of 283
Internal

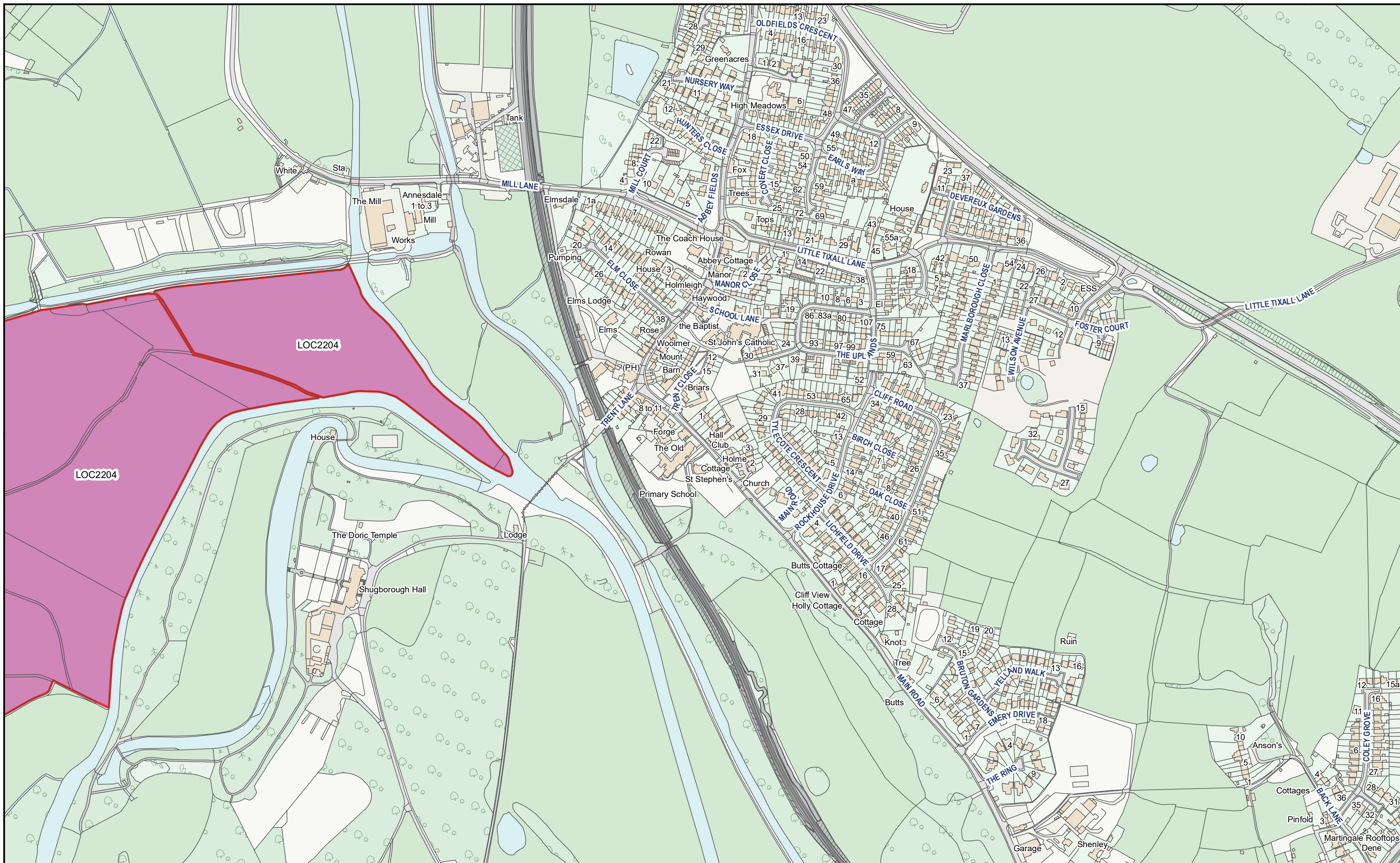
HS2

Registered in England. Registration number 06791686.
Registered office: 2 Snowhill, Queensway, Birmingham B4 6GA.

Scale at A3: 1:5,000

Doc Number: PH1-HS2-LP-MAP-000-000085-P03

Date: 15/12/23



HS2 Ltd accept no responsibility for any circumstances, which arise from the reproduction of this map after alteration, amendment or abbreviation or if it issued in part or issued incomplete in any way.


© Crown copyright and database rights 2023
OS 100049190

Information produced by HM Land Registry. Crown copyright and database rights 2023

The polygons (including the associated geometry, namely x, y co-ordinates) and UPRNs are subject to Crown and GeoPlace LLP copyright and database rights 2023
Ordnance Survey 100026316.

Legend

- Acquired Land (Freehold and leasehold)
- Temporary Possession Land S15/S16



High Speed Two
Phase One/ Phase 2A
Injunction Mapping

Map Number:
146-L1

Page 236 of 283
Internal

HS2

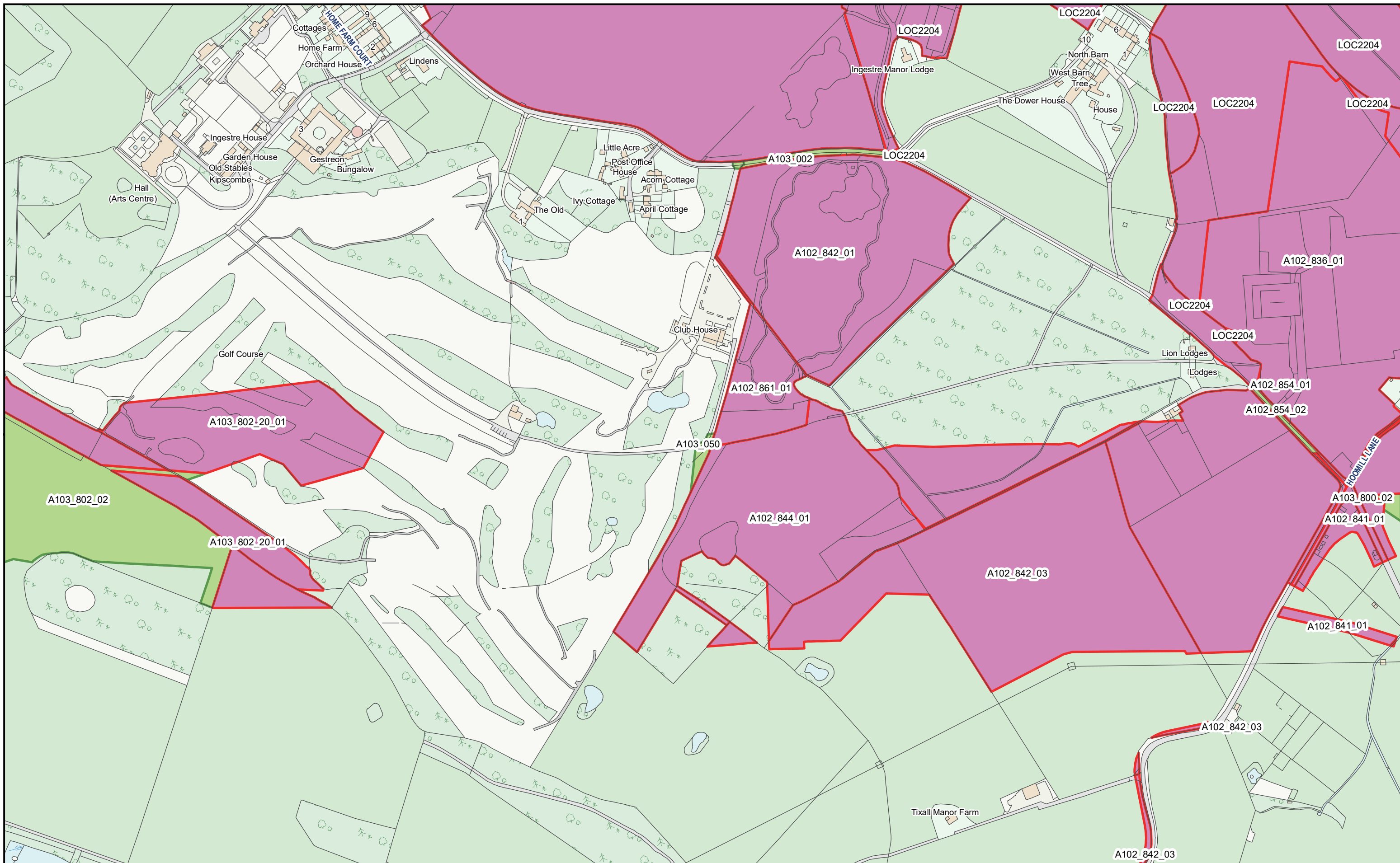
Scale at A3: 1:5,000

Registered in England. Registration number 06791686.
Registered office: 2 Snowhill, Queensway, Birmingham B4 6QA.

0 50 100 150
Metres

Doc Number: PH1-HS2-LP-MAP-000-000085-P03

Date: 15/12/23



HS2 Ltd accept no responsibility for any circumstances, which arise from the reproduction of this map after alteration, amendment or abbreviation or if it issued in part or issued incomplete in any way.


© Crown copyright and database rights 2023
OS 100049190

Information produced by HM Land Registry. Crown copyright and database rights 2023

The polygons (including the associated geometry, namely x, y co-ordinates) and UPRNs are subject to Crown and GeoPlace LLP copyright and database rights 2023
Ordnance Survey 100026316.

Legend

- Acquired Land (Freehold and leasehold)
- Temporary Possession Land S15/S16



High Speed Two
Phase One/ Phase 2A
Injunction Mapping

Map Number:
147

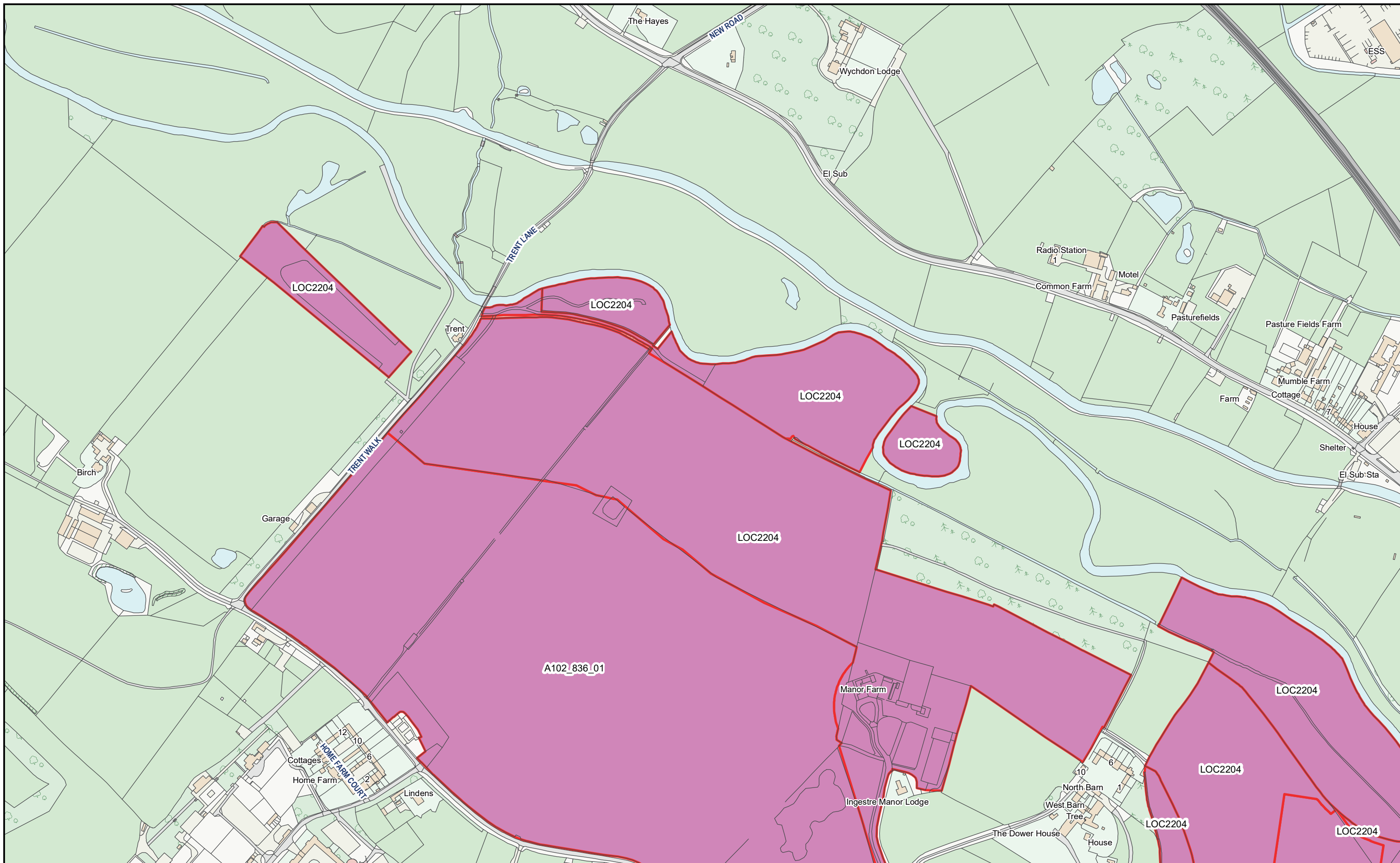
Page 237 of 283
Internal

HS2

Registered in England. Registration number 06791686.
Registered office: 2 Snowhill, Queensway, Birmingham B4 6GA.

Scale at A3: 1:5,000

Doc Number: PH1-HS2-LP-MAP-000-000085-P03 **Date:** 15/12/23



HS2 Ltd accept no responsibility for any circumstances, which arise from the reproduction of this map after alteration, amendment or abbreviation or if it issued in part or issued incomplete in any way.


© Crown copyright and database rights 2023
OS 100049190

Information produced by HM Land Registry. Crown copyright and database rights 2023

The polygons (including the associated geometry, namely x, y co-ordinates) and UPRNs are subject to Crown and GeoPlace LLP copyright and database rights 2023
Ordnance Survey 100026316.

Legend

- Acquired Land (Freehold and leasehold)
- Temporary Possession Land S15/S16



High Speed Two
Phase One/ Phase 2A
Injunction Mapping

Map Number:
147-R1

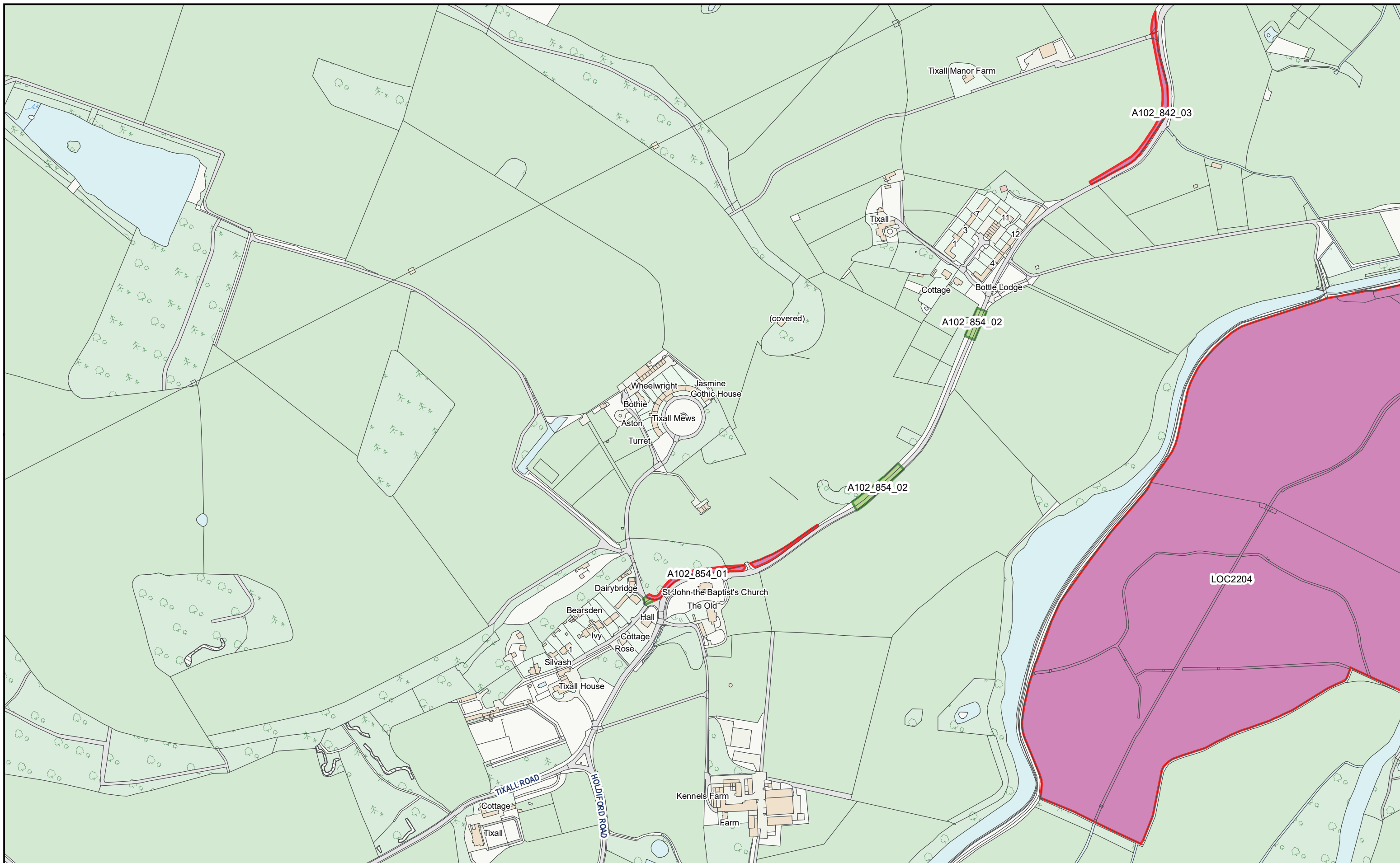
Page 238 of 283
Internal

HS2

Registered in England. Registration number 06791686.
Registered office: 2 Snowhill, Queensway, Birmingham B4 6GA.

Scale at A3: 1:5,000

Doc Number: PH1-HS2-LP-MAP-000-000085-P03 **Date:** 15/12/23



HS2 Ltd accept no responsibility for any circumstances, which arise from the reproduction of this map after alteration, amendment or abbreviation or if it issued in part or issued incomplete in any way.

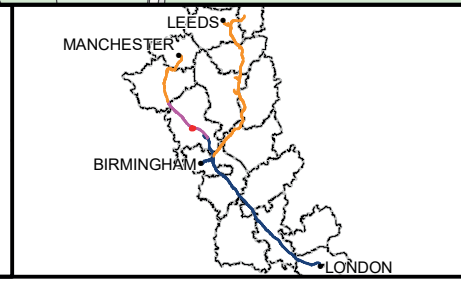
© Crown copyright and database rights 2023
OS 100049190

Information produced by HM Land Registry. Crown copyright and database rights 2023

The polygons (including the associated geometry, namely x, y co-ordinates) and UPRNs are subject to Crown and GeoPlace LLP copyright and database rights 2023
Ordnance Survey 100026316.

Legend

- Acquired Land (Freehold and leasehold)
- Temporary Possession Land S15/S16



High Speed Two
Phase One/ Phase 2A
Injunction Mapping

Map Number:
147-L1

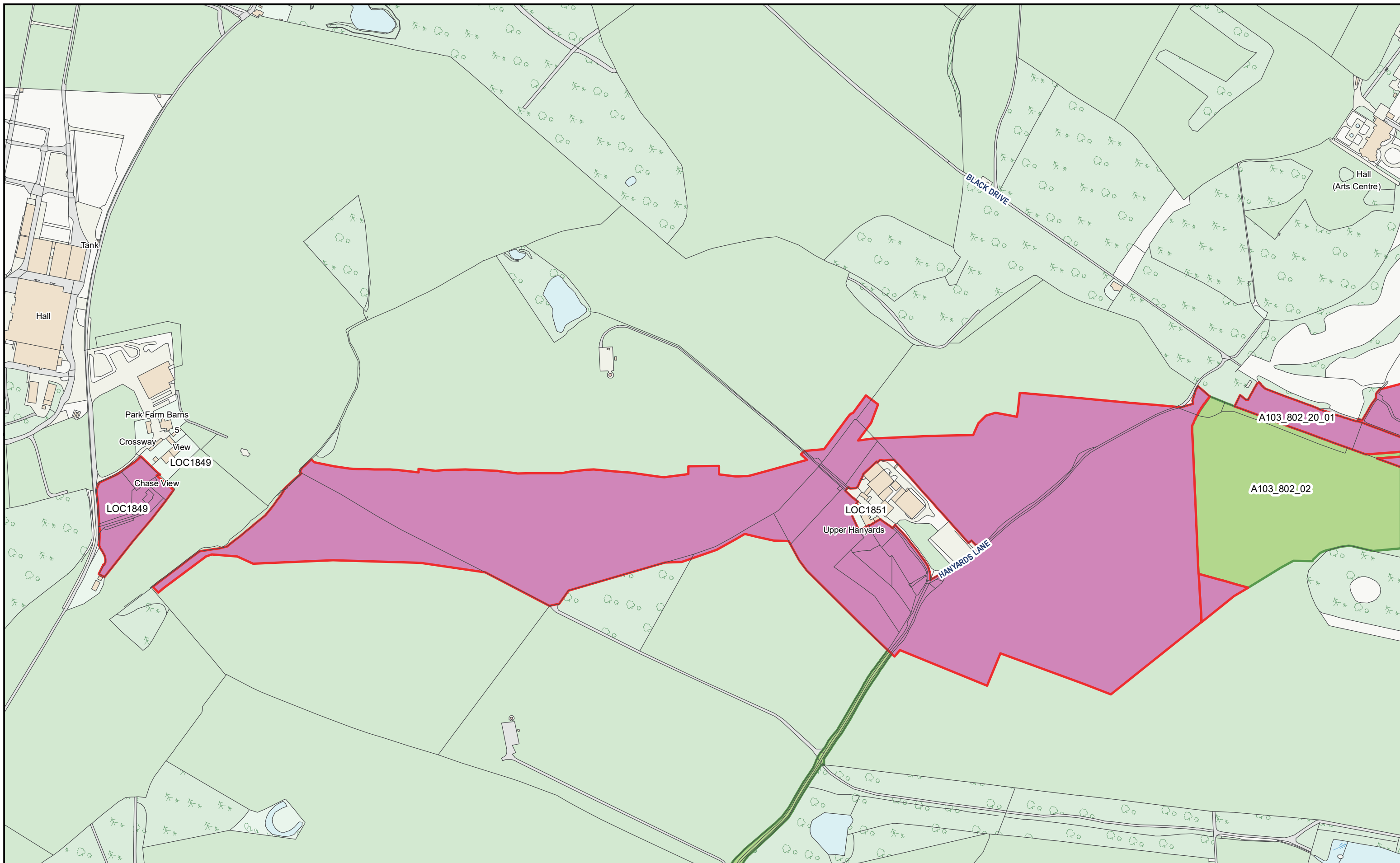
Page 239 of 283
Internal

HS2

Registered in England. Registration number 06791686.
Registered office: 2 Snowhill, Queensway, Birmingham B4 6GA.

Scale at A3: 1:5,000

Doc Number: PH1-HS2-LP-MAP-000-000085-P03 **Date:** 15/12/23



HS2 Ltd accept no responsibility for any circumstances, which arise from the reproduction of this map after alteration, amendment or abbreviation or if it issued in part or issued incomplete in any way.

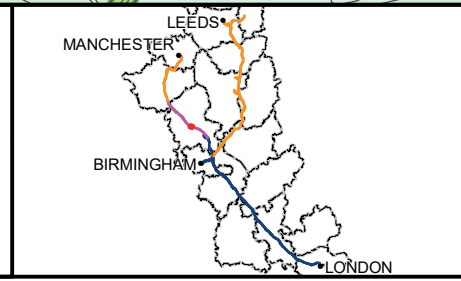
© Crown copyright and database rights 2023
OS 100049190

Information produced by HM Land Registry. Crown copyright and database rights 2023

The polygons (including the associated geometry, namely x, y co-ordinates) and UPRNs are subject to Crown and GeoPlace LLP copyright and database rights 2023
Ordnance Survey 100026316.

Legend

- Acquired Land (Freehold and leasehold)
- Temporary Possession Land S15/S16



High Speed Two
Phase One/ Phase 2A
Injunction Mapping

Map Number:
148

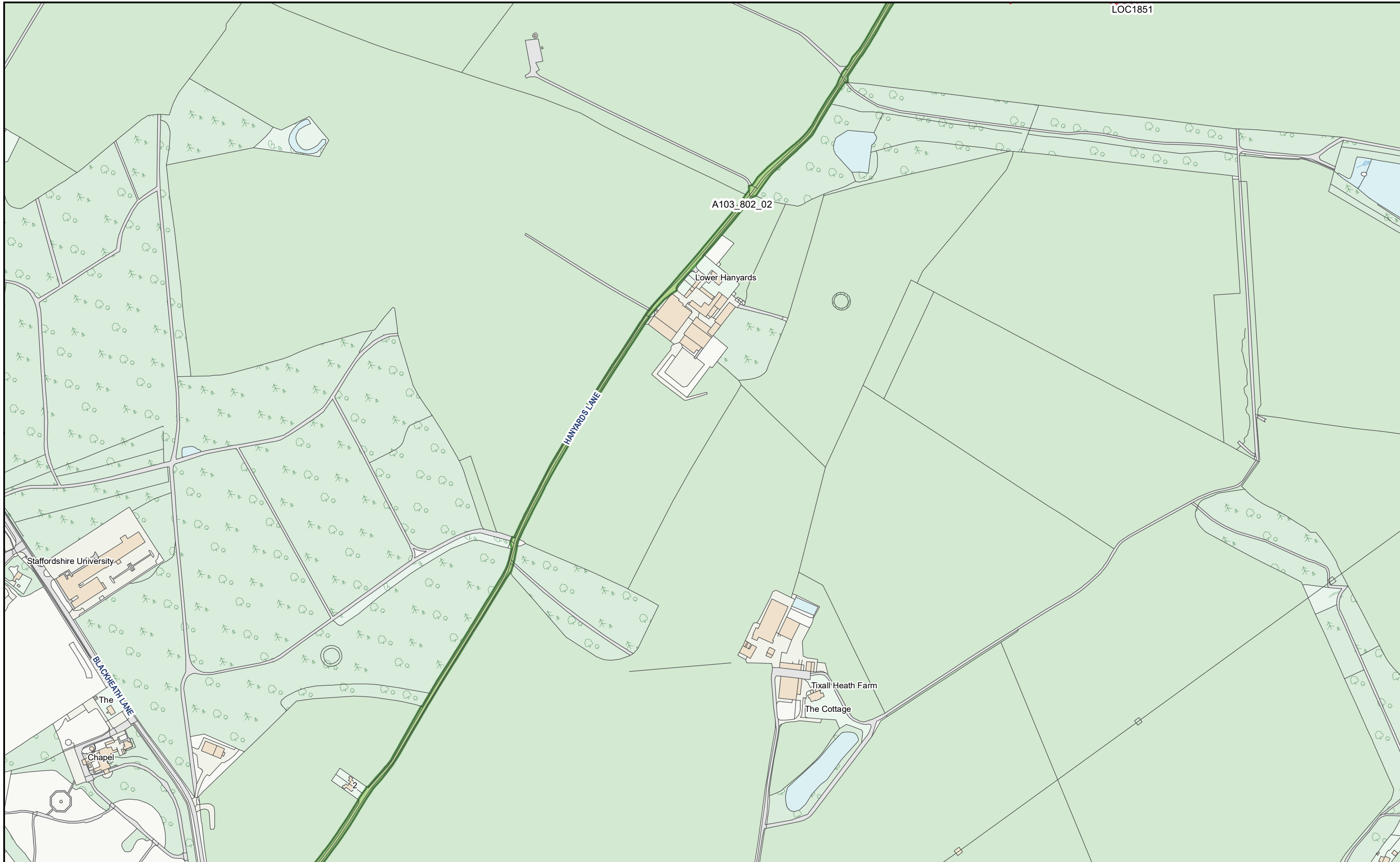
Page 240 of 283
Internal

HS2

Registered in England. Registration number 06791686.
Registered office: 2 Snowhill, Queensway, Birmingham B4 6GA.

Scale at A3: 1:5,000

Doc Number: PH1-HS2-LP-MAP-000-000085-P03 **Date:** 15/12/23



HS2 Ltd accept no responsibility for any circumstances, which arise from the reproduction of this map after alteration, amendment or abbreviation or if it issued in part or issued incomplete in any way.

© Crown copyright and database rights 2023
OS 100049190

Information produced by HM Land Registry. Crown copyright and database rights 2023

The polygons (including the associated geometry, namely x, y co-ordinates) and UPRNs are subject to Crown and GeoPlace LLP copyright and database rights 2023
Ordnance Survey 100026316.

Legend

- Acquired Land (Freehold and leasehold)
- Temporary Possession Land S15/S16



High Speed Two
Phase One/ Phase 2A
Injunction Mapping

Map Number:
148-L1

Page 241 of 283
Internal

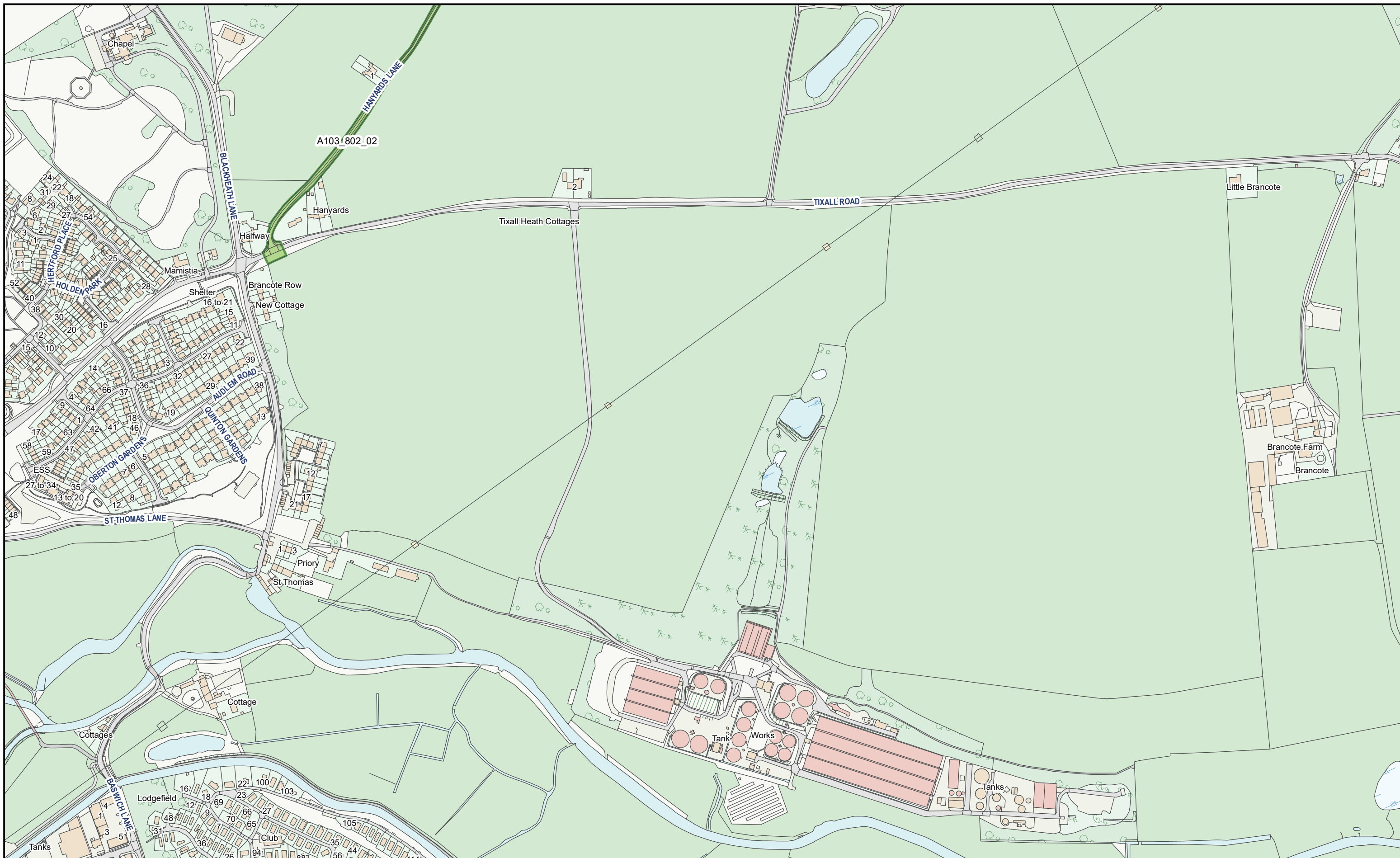
HS2

Registered in England. Registration number 06791686.
Registered office: 2 Snowhill, Queensway, Birmingham B4 6GA.

Scale at A3: 1:5,000

Doc Number: PH1-HS2-LP-MAP-000-000085-P03

Date: 15/12/23



HS2 Ltd accept no responsibility for any circumstances, which arise from the reproduction of this map after alteration, amendment or abbreviation or if it issued in part or issued incomplete in any way.

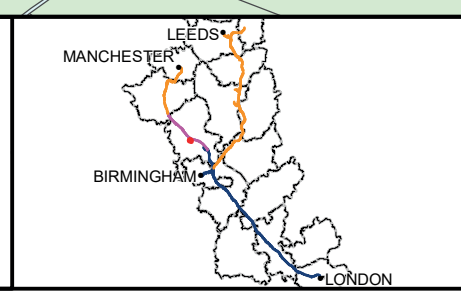
© Crown copyright and database rights 2023
OS 100049190

Information produced by HM Land Registry. Crown copyright and database rights 2023

The polygons (including the associated geometry, namely x, y co-ordinates) and UPRNs are subject to Crown and GeoPlace LLP copyright and database rights 2023
Ordnance Survey 100026316.

Legend

- Acquired Land (Freehold and leasehold)
- Temporary Possession Land S15/S16



High Speed Two
Phase One/ Phase 2A
Injunction Mapping

Map Number:
148-L2

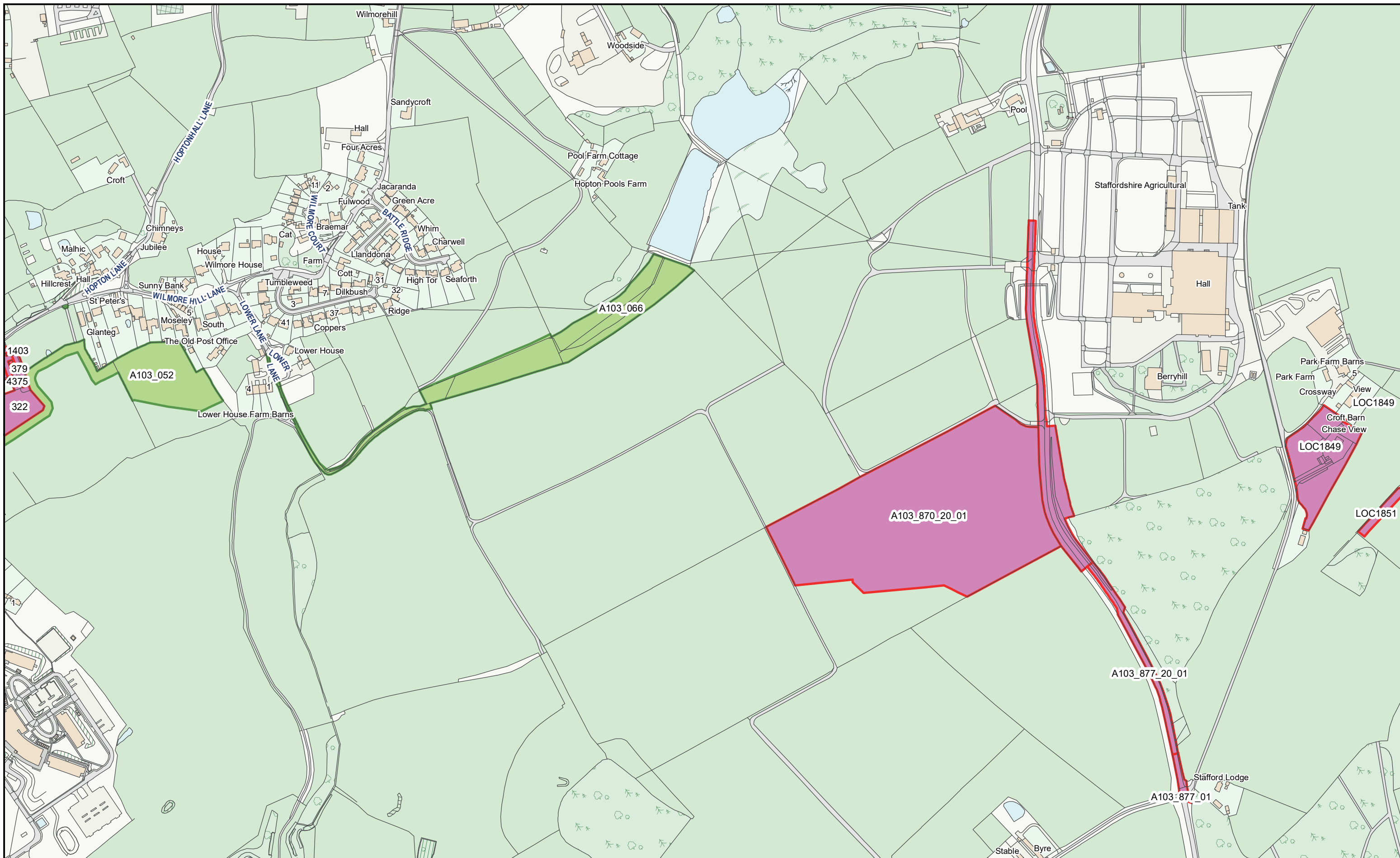
Page 242 of 283
Internal

HS2

Registered in England. Registration number 06791686.
Registered office: 2 Snowhill, Queensway, Birmingham B4 6GA.

Scale at A3: 1:5,000

Doc Number: PH1-HS2-LP-MAP-000-000085-P03 **Date:** 15/12/23



HS2 Ltd accept no responsibility for any circumstances, which arise from the reproduction of this map after alteration, amendment or abbreviation or if it issued in part or issued incomplete in any way.

© Crown copyright and database rights 2023
OS 100049190

Information produced by HM Land Registry. Crown copyright and database rights 2023

The polygons (including the associated geometry, namely x, y co-ordinates) and UPRNs are subject to Crown and GeoPlace LLP copyright and database rights 2023
Ordnance Survey 100026316.

Legend

- Acquired Land (Freehold and leasehold)
- Temporary Possession Land S15/S16



High Speed Two
Phase One/ Phase 2A
Injunction Mapping

Map Number:
149

Page 243 of 283
Internal

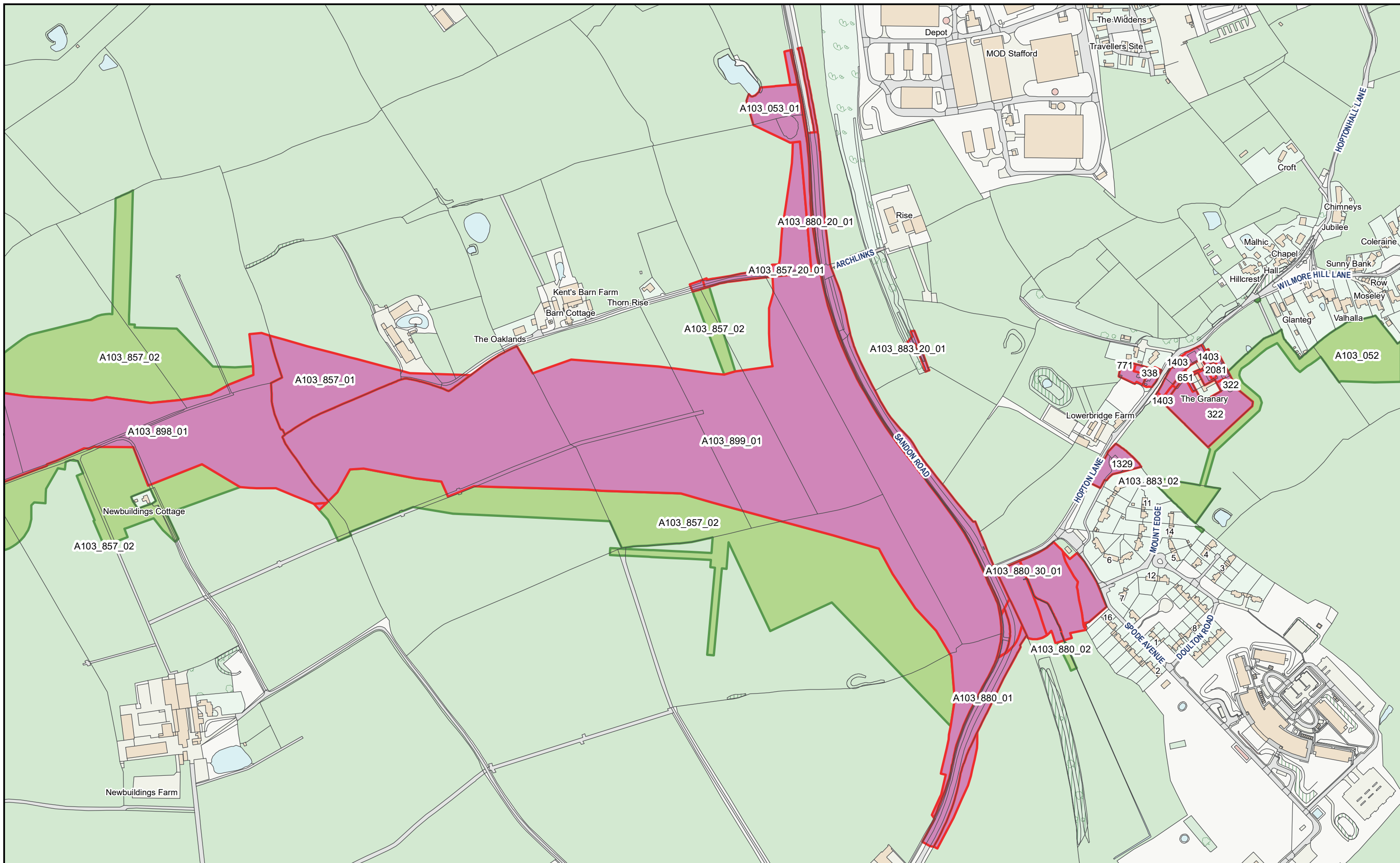
HS2

Registered in England. Registration number 06791686.
Registered office: 2 Snowhill, Queensway, Birmingham B4 6GA.

Scale at A3: 1:5,000

Doc Number: PH1-HS2-LP-MAP-000-000085-P03

Date: 15/12/23



HS2 Ltd accept no responsibility for any circumstances, which arise from the reproduction of this map after alteration, amendment or abbreviation or if it issued in part or issued incomplete in any way.

© Crown copyright and database rights 2023
OS 100049190

Information produced by HM Land Registry. Crown copyright and database rights 2023

The polygons (including the associated geometry, namely x, y co-ordinates) and UPRNs are subject to Crown and GeoPlace LLP copyright and database rights 2023
Ordnance Survey 100026316.

Legend

- Acquired Land (Freehold and leasehold)
- Temporary Possession Land S15/S16



High Speed Two
Phase One/ Phase 2A
Injunction Mapping

Map Number:
150

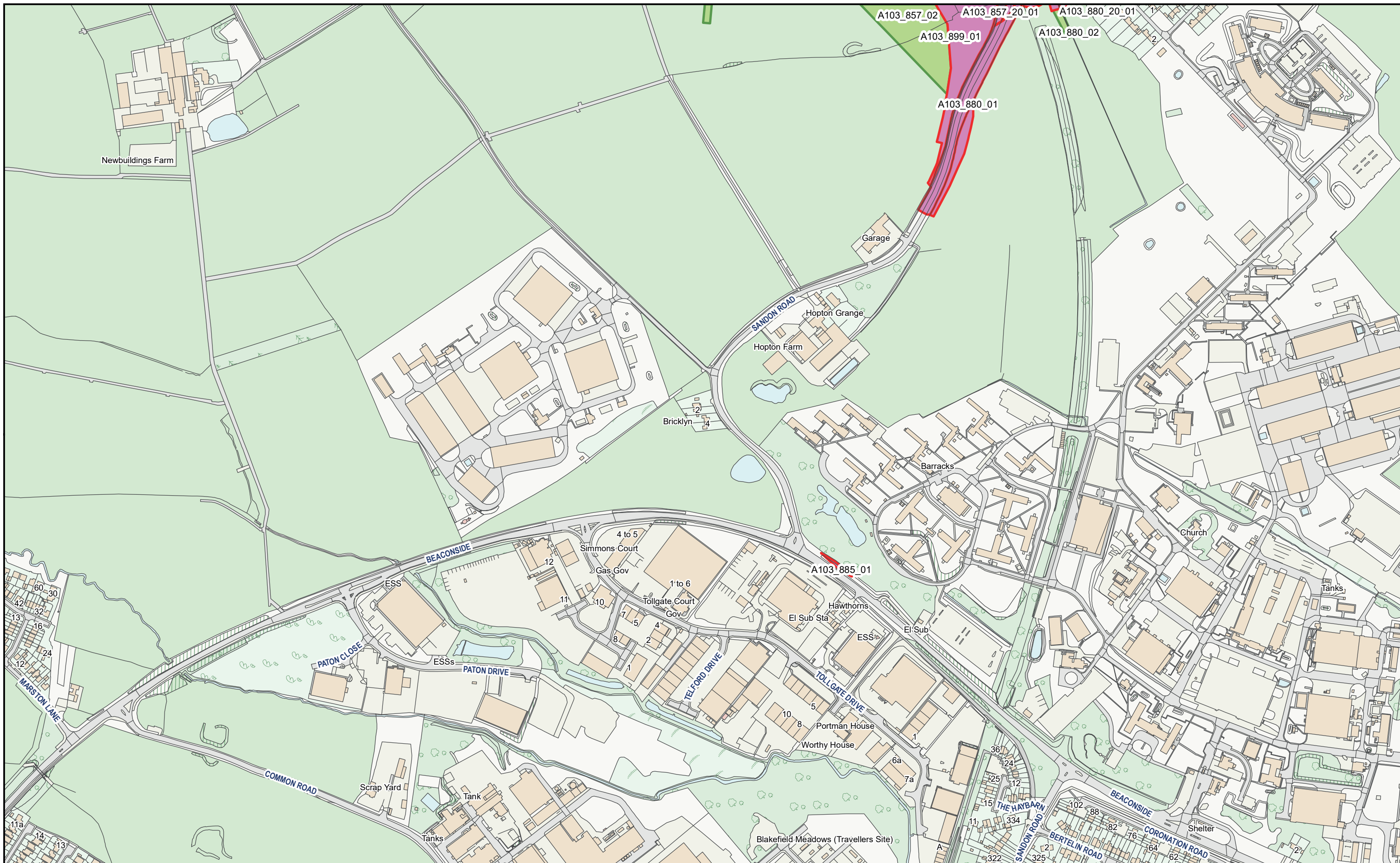
Page 244 of 283
Internal

HS2

Registered in England. Registration number 06791686.
Registered office: 2 Snowhill, Queensway, Birmingham B4 6GA.

Scale at A3: 1:5,000

Doc Number: PH1-HS2-LP-MAP-000-000085-P03 **Date:** 15/12/23



HS2 Ltd accept no responsibility for any circumstances, which arise from the reproduction of this map after alteration, amendment or abbreviation or if it issued in part or issued incomplete in any way.


© Crown copyright and database rights 2023
OS 100049190

Information produced by HM Land Registry. Crown copyright and database rights 2023

The polygons (including the associated geometry, namely x, y co-ordinates) and UPRNs are subject to Crown and GeoPlace LLP copyright and database rights 2023
Ordnance Survey 100026316.

Legend

- Acquired Land (Freehold and leasehold)
- Temporary Possession Land S15/S16



High Speed Two
Phase One/ Phase 2A
Injunction Mapping

Map Number:
150-L1

Page 245 of 283
Internal

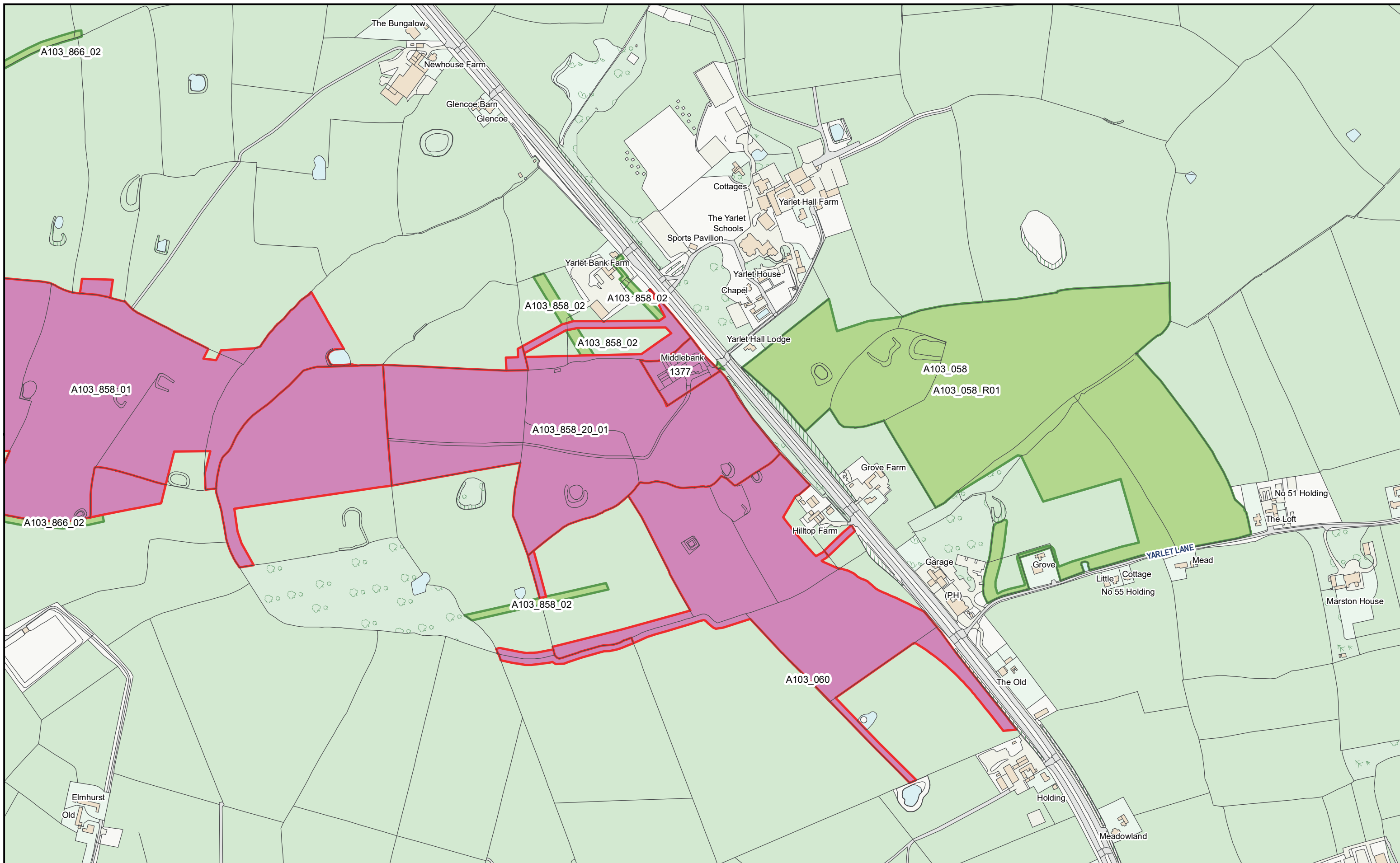
HS2

Registered in England. Registration number 06791686.
Registered office: 2 Snowhill, Queensway, Birmingham B4 6QA.

Scale at A3: 1:5,000

Doc Number: PH1-HS2-LP-MAP-000-000085-P03

Date: 15/12/23



HS2 Ltd accept no responsibility for any circumstances, which arise from the reproduction of this map after alteration, amendment or abbreviation or if it issued in part or issued incomplete in any way.


© Crown copyright and database rights 2023
OS 100049190

Information produced by HM Land Registry. Crown copyright and database rights 2023

The polygons (including the associated geometry, namely x, y co-ordinates) and UPRNs are subject to Crown and GeoPlace LLP copyright and database rights 2023
Ordnance Survey 100026316.

Legend

- Acquired Land (Freehold and leasehold)
- Temporary Possession Land S15/S16



High Speed Two
Phase One/ Phase 2A
Injunction Mapping

Map Number:
152

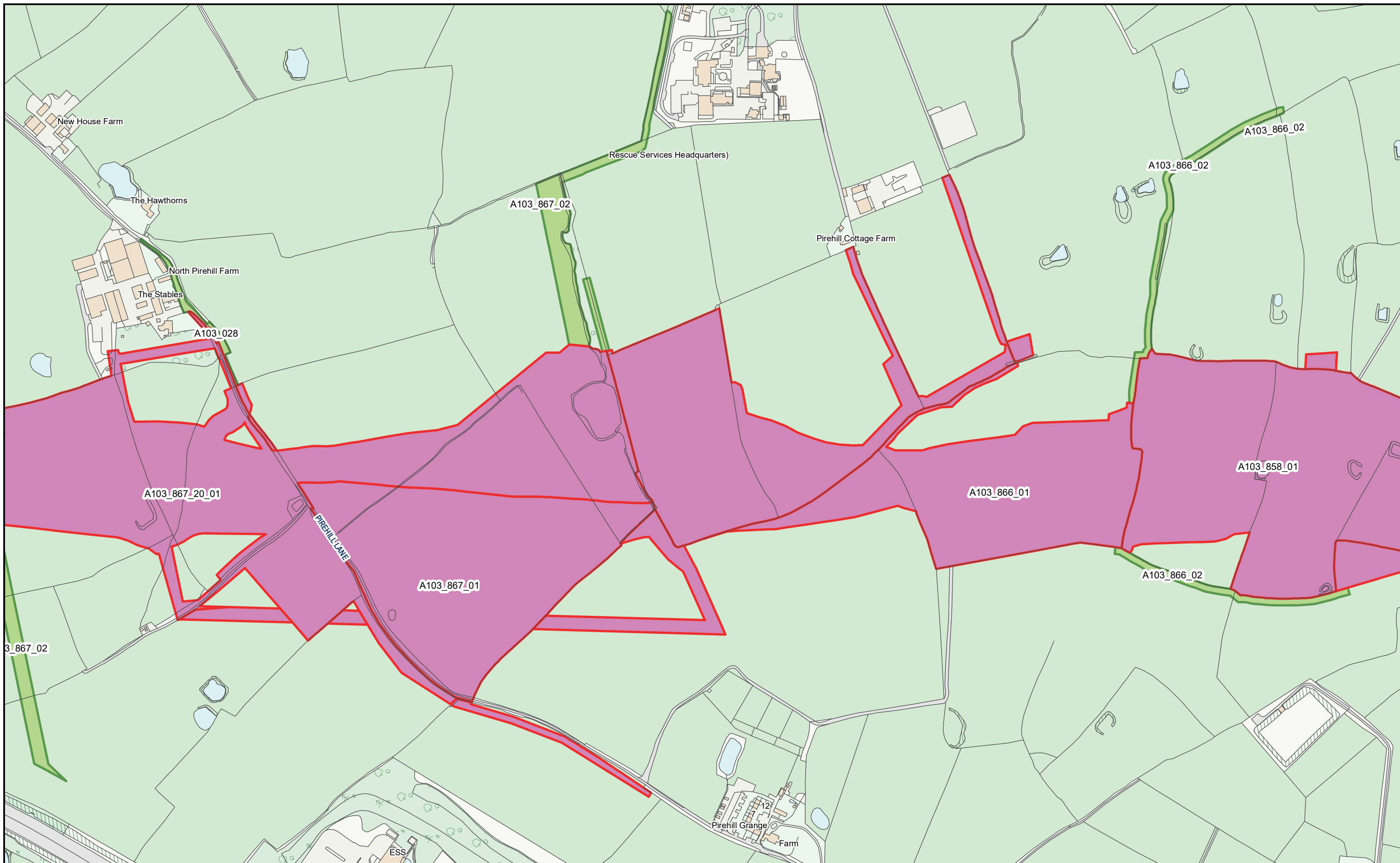
Page 247 of 283
Internal

HS2

Registered in England. Registration number 06791686.
Registered office: 2 Snowhill, Queensway, Birmingham B4 6GA.

Scale at A3: 1:5,000

Doc Number: PH1-HS2-LP-MAP-000-000085-P03 **Date:** 15/12/23



HS2 Ltd accept no responsibility for any circumstances, which arise from the reproduction of this map after alteration, amendment or abbreviation or if it issued in part or issued incomplete in any way.

© Crown copyright and database rights 2023
OS 100049190

Information produced by HM Land Registry. Crown copyright and database rights 2023

The polygons (including the associated geometry, namely x, y co-ordinates) and UPRNs are subject to Crown and GeoPlace LLP copyright and database rights 2023 Ordnance Survey 100026316.

Legend

- Acquired Land (Freehold and leasehold)
- Temporary Possession Land S15/S16



High Speed Two
Phase One/ Phase 2A
Injunction Mapping

Map Number:
153

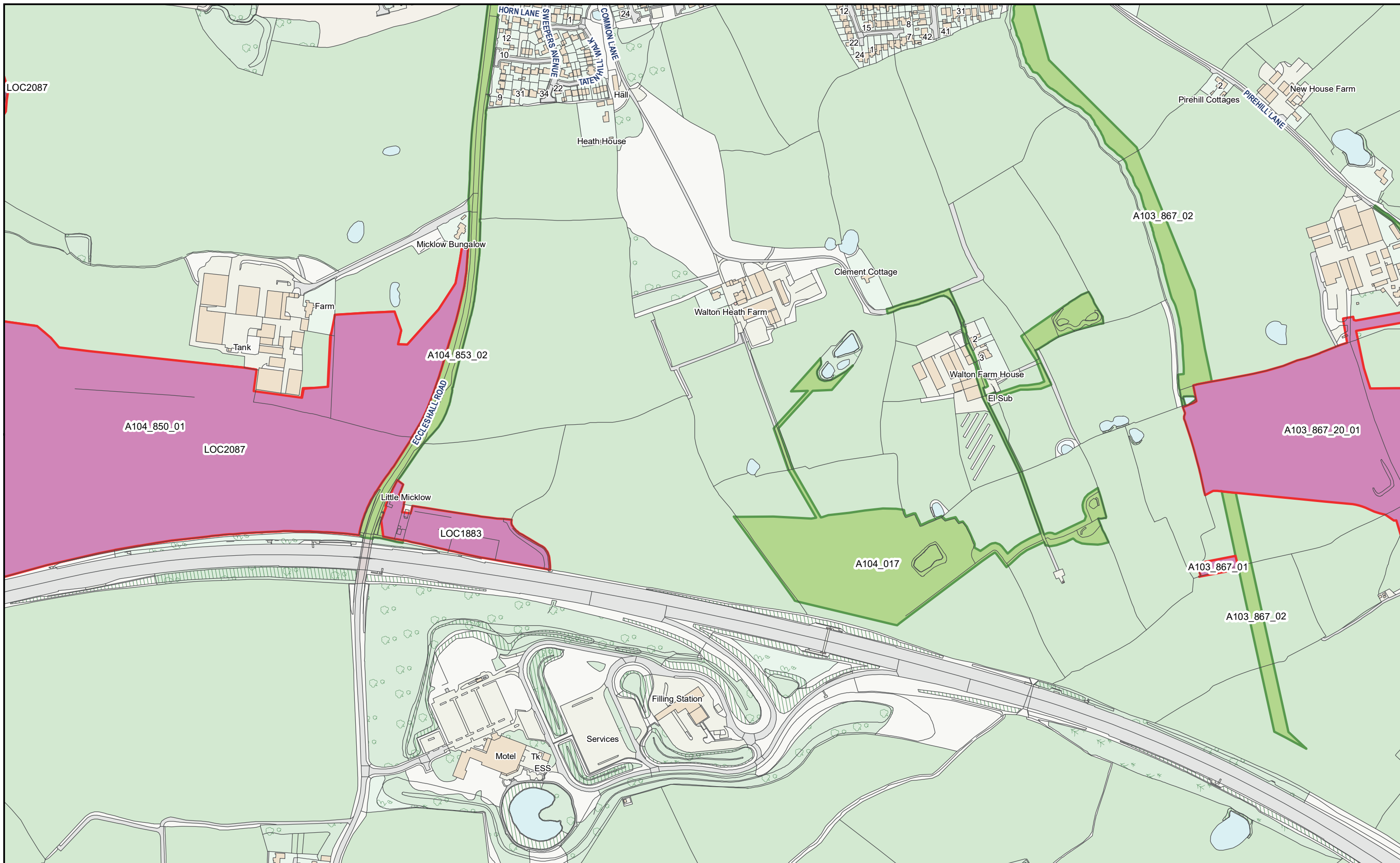
Page 248 of 283
Internal

HS2

Registered in England. Registration number 06791686.
Registered office: 2 Snowhill, Queensway, Birmingham B4 6GA.

Scale at A3: 1:5,000

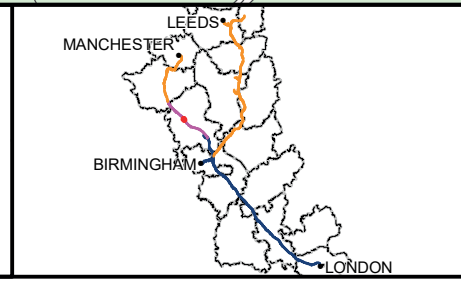
Doc Number: PH1-HS2-LP-MAP-000-000085-P03 **Date:** 15/12/23



HS2 Ltd accept no responsibility for any circumstances, which arise from the reproduction of this map after alteration, amendment or abbreviation or if it issued in part or issued incomplete in any way.
 © Crown copyright and database rights 2023
 OS 100049190
 Information produced by HM Land Registry. Crown copyright and database rights 2023
 The polygons (including the associated geometry, namely x, y co-ordinates) and UPRNs are subject to Crown and GeoPlace LLP copyright and database rights 2023
 Ordnance Survey 100026316.

Legend

- Acquired Land (Freehold and leasehold)
- Temporary Possession Land S15/S16



High Speed Two
 Phase One/ Phase 2A
 Injunction Mapping

Map Number:
 154

Page 250 of 283
 Internal

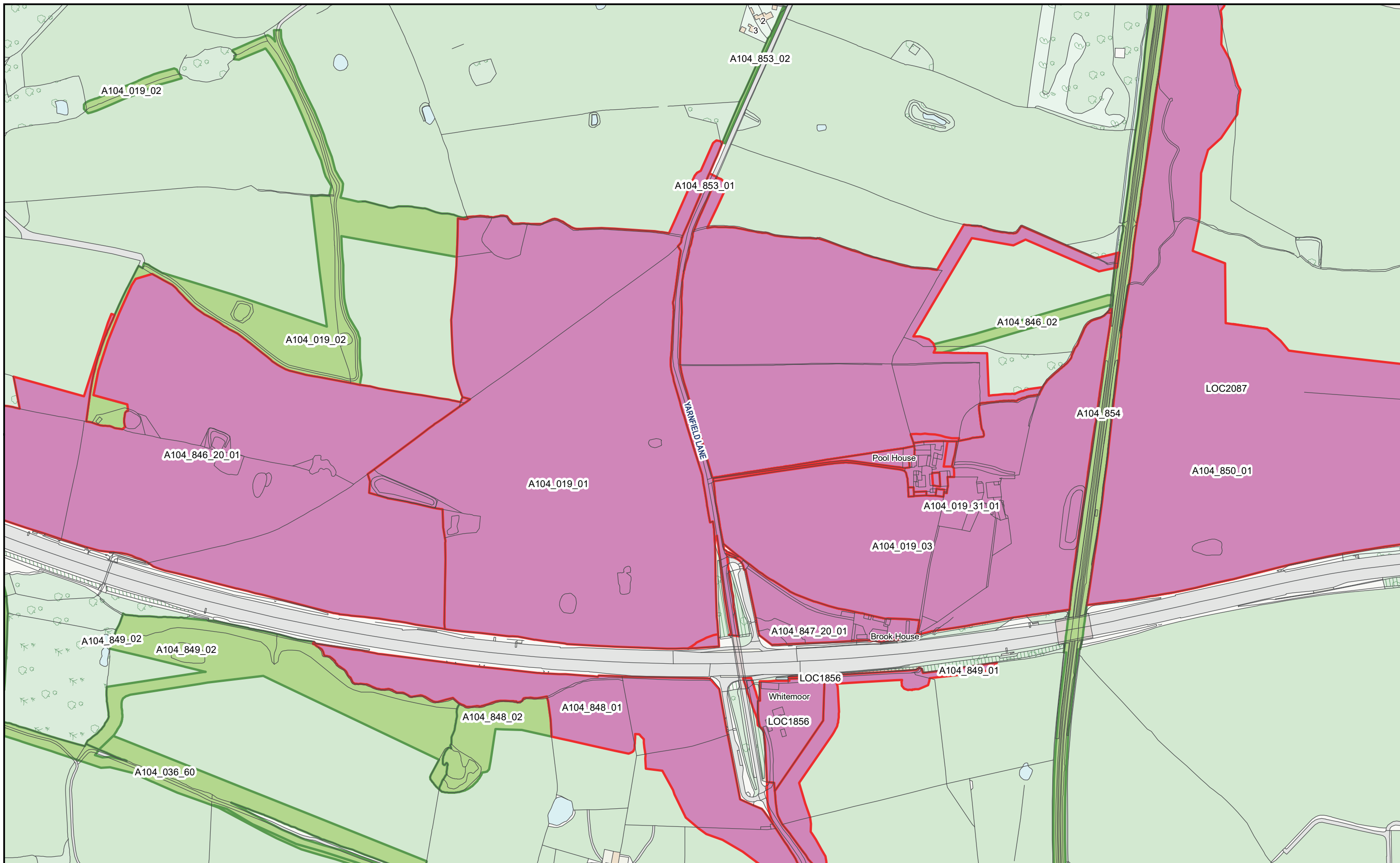
HS2

Scale at A3: 1:5,000

Registered in England. Registration number 06791686.
 Registered office: 2 Snowhill, Queensway, Birmingham B4 6GA.

Doc Number: PH1-HS2-LP-MAP-000-000085-P03

Date: 15/12/23



HS2 Ltd accept no responsibility for any circumstances, which arise from the reproduction of this map after alteration, amendment or abbreviation or if it issued in part or issued incomplete in any way.


© Crown copyright and database rights 2023
OS 100049190

Information produced by HM Land Registry. Crown copyright and database rights 2023

The polygons (including the associated geometry, namely x, y co-ordinates) and UPRNs are subject to Crown and GeoPlace LLP copyright and database rights 2023
Ordnance Survey 100026316.

Legend

- Acquired Land (Freehold and leasehold)
- Temporary Possession Land S15/S16



High Speed Two
Phase One/ Phase 2A
Injunction Mapping

Map Number:
155

Page 251 of 283
Internal

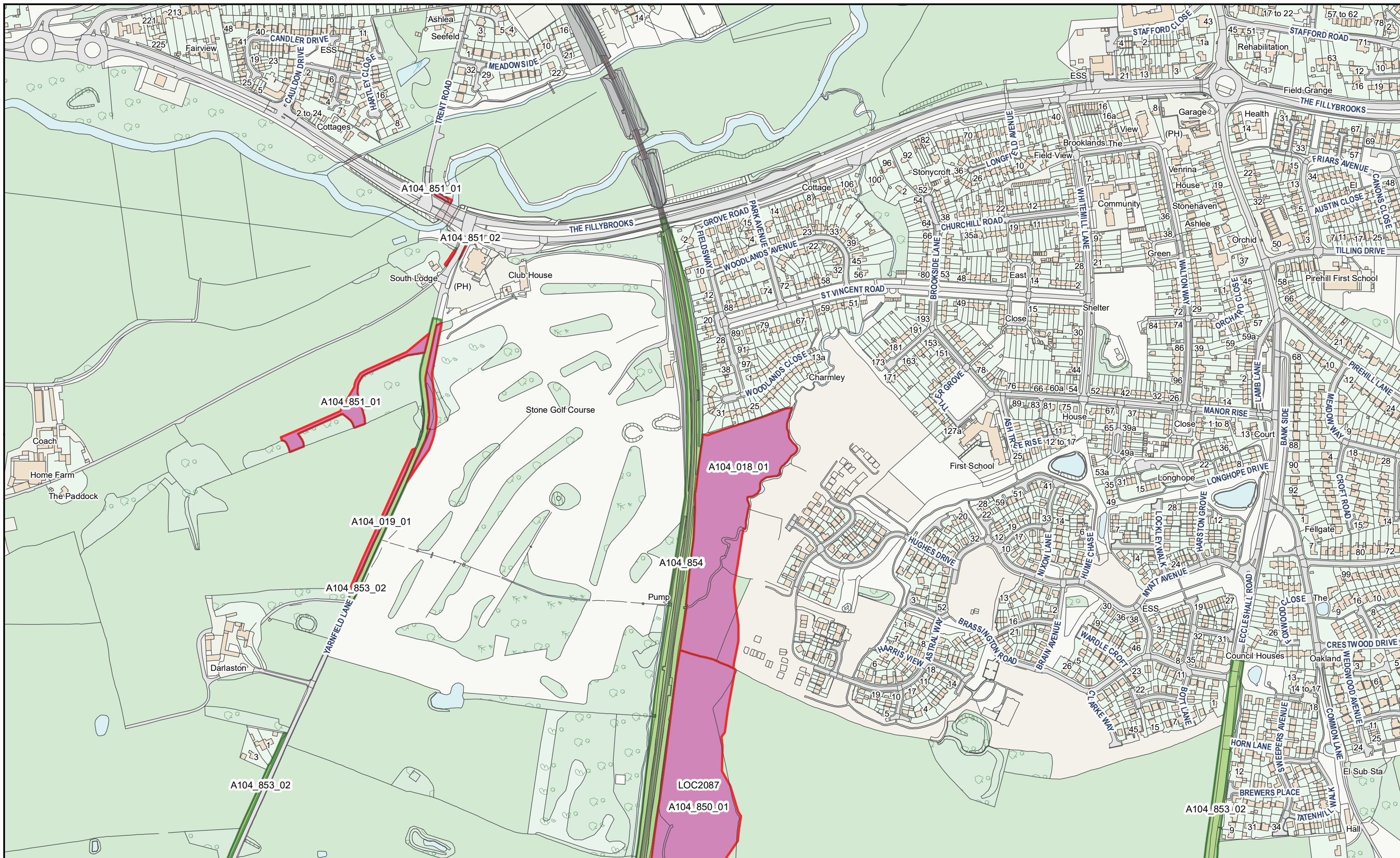
HS2

Registered in England. Registration number 06791686.
Registered office: 2 Snowhill, Queensway, Birmingham B4 6GA.

Scale at A3: 1:5,000

Doc Number: PH1-HS2-LP-MAP-000-000085-P03

Date: 15/12/23



HS2 Ltd accept no responsibility for any circumstances, which arise from the reproduction of this map after alteration, amendment or abbreviation or if it issued in part or issued incomplete in any way.

© Crown copyright and database rights 2023
OS 100049190

Information produced by HM Land Registry. Crown copyright and database rights 2023

The polygons (including the associated geometry, namely x, y co-ordinates) and UPRNs are subject to Crown and GeoPlace LLP copyright and database rights 2023
Ordnance Survey 100026316.

Legend

- Acquired Land (Freehold and leasehold)
- Temporary Possession Land S15/S16



High Speed Two
Phase One/ Phase 2A
Injunction Mapping

Map Number:
155-R1

Page 252 of 283
Internal

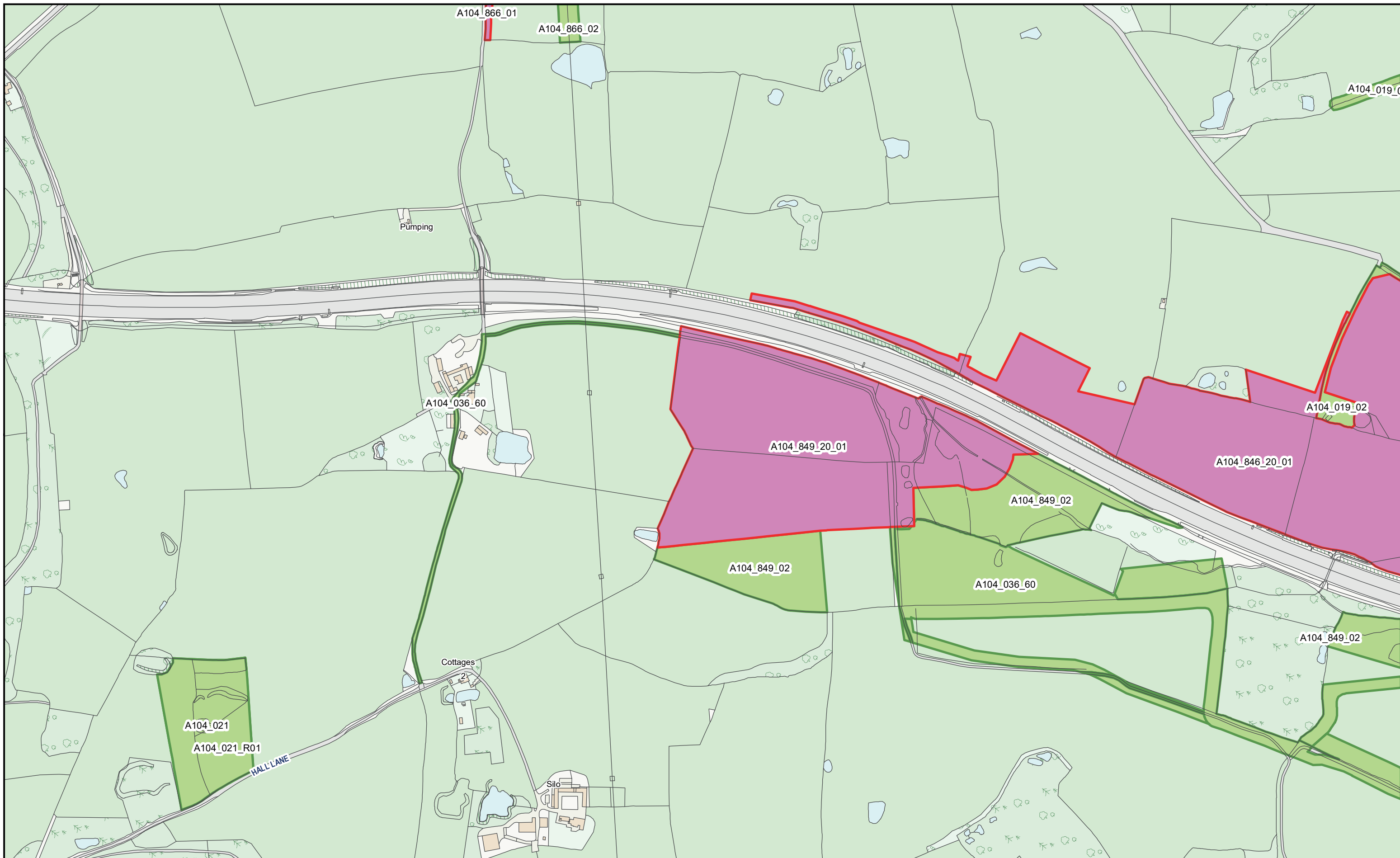
HS2

Registered in England. Registration number 06791686.
Registered office: 2 Snowhill, Queensway, Birmingham B4 6GA.

Scale at A3: 1:5,000

Doc Number: PH1-HS2-LP-MAP-000-000085-P03

Date: 15/12/23



HS2 Ltd accept no responsibility for any circumstances, which arise from the reproduction of this map after alteration, amendment or abbreviation or if it issued in part or issued incomplete in any way.

© Crown copyright and database rights 2023
OS 100049190

Information produced by HM Land Registry. Crown copyright and database rights 2023

The polygons (including the associated geometry, namely x, y co-ordinates) and UPRNs are subject to Crown and GeoPlace LLP copyright and database rights 2023
Ordnance Survey 100026316.

Legend

- Acquired Land (Freehold and leasehold)
- Temporary Possession Land S15/S16



High Speed Two
Phase One/ Phase 2A
Injunction Mapping

Map Number:
156

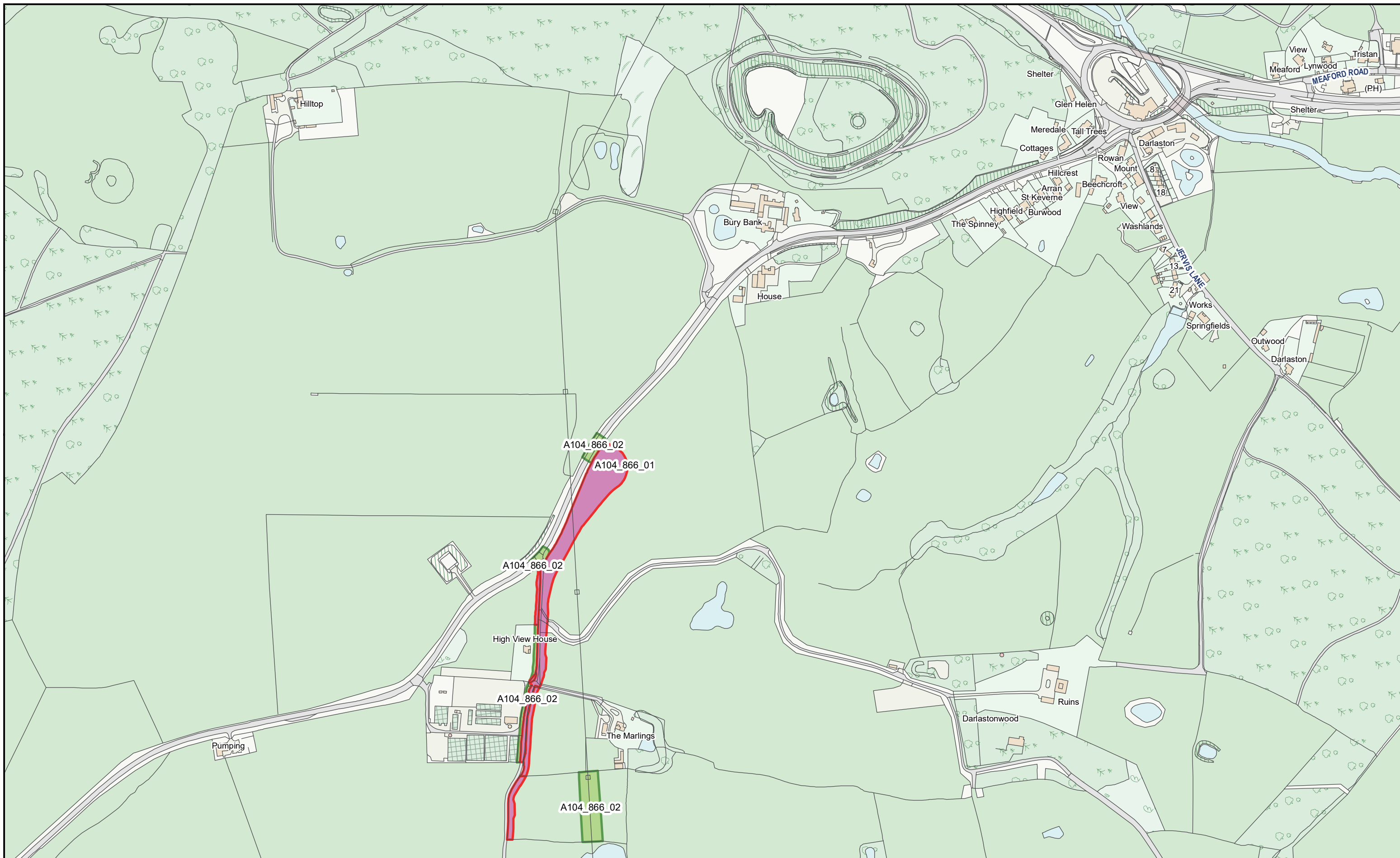
Page 254 of 283
Internal

HS2

Registered in England. Registration number 06791686.
Registered office: 2 Snowhill, Queensway, Birmingham B4 6GA.

Scale at A3: 1:5,000

Doc Number: PH1-HS2-LP-MAP-000-000085-P03 **Date:** 15/12/23



HS2 Ltd accept no responsibility for any circumstances, which arise from the reproduction of this map after alteration, amendment or abbreviation or if it issued in part or issued incomplete in any way.

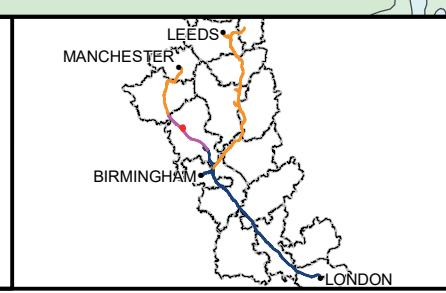
© Crown copyright and database rights 2023
OS 100049190

Information produced by HM Land Registry. Crown copyright and database rights 2023

The polygons (including the associated geometry, namely x, y co-ordinates) and UPRNs are subject to Crown and GeoPlace LLP copyright and database rights 2023
Ordnance Survey 100026316.

Legend

- Acquired Land (Freehold and leasehold)
- Temporary Possession Land S15/S16



High Speed Two
Phase One/ Phase 2A
Injunction Mapping

Map Number:
156-R1

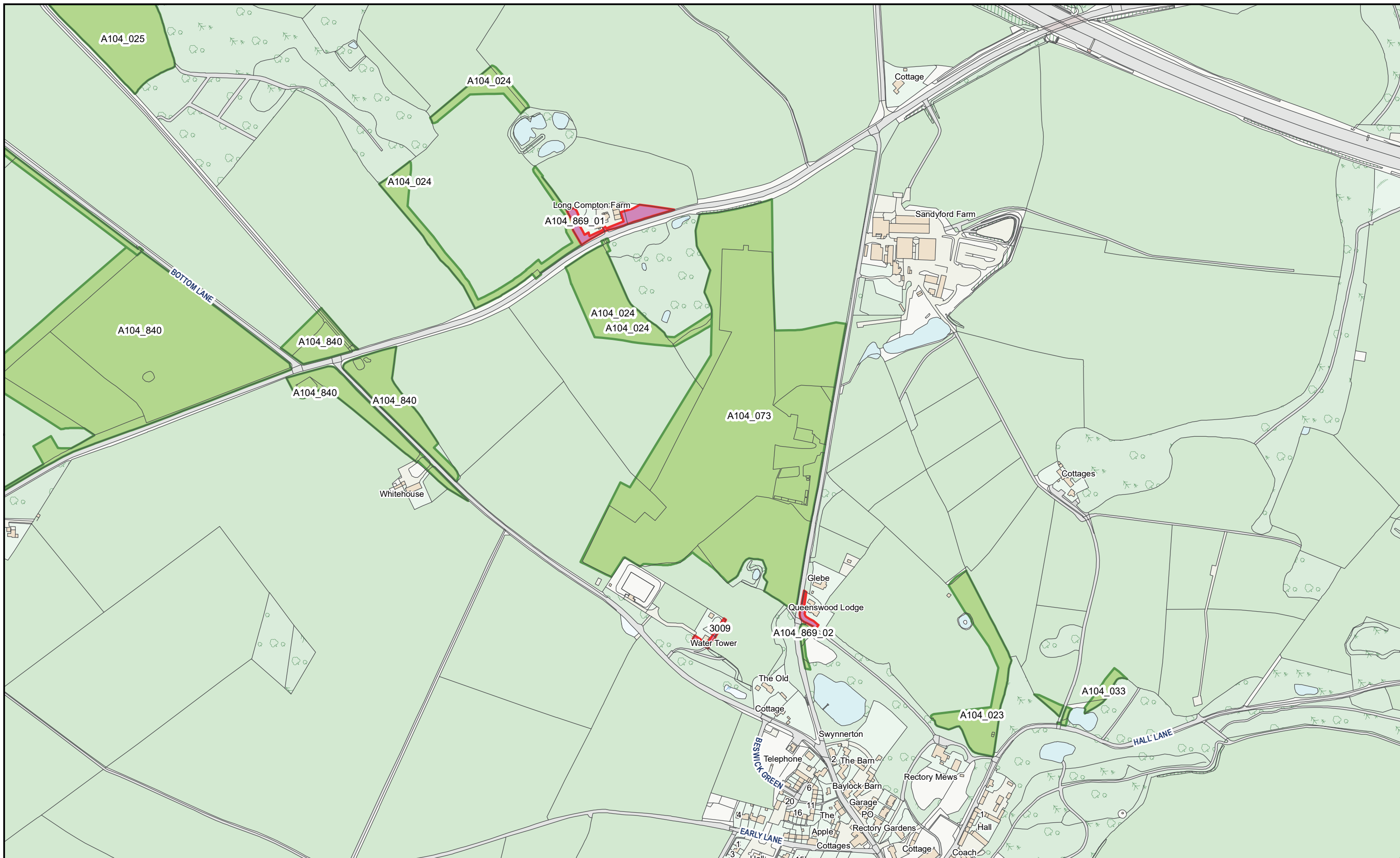
Page 255 of 283
Internal

HS2

Registered in England. Registration number 06791686.
Registered office: 2 Snowhill, Queensway, Birmingham B4 6GA.

Scale at A3: 1:5,000

Doc Number: PH1-HS2-LP-MAP-000-000085-P03 **Date:** 15/12/23



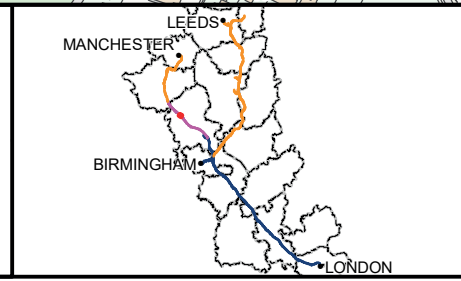
HS2 Ltd accept no responsibility for any circumstances, which arise from the reproduction of this map after alteration, amendment or abbreviation or if it issued in part or issued incomplete in any way.

© Crown copyright and database rights 2023
OS 100049190

Information produced by HM Land Registry. Crown copyright and database rights 2023

The polygons (including the associated geometry, namely x, y co-ordinates) and UPRNs are subject to Crown and GeoPlace LLP copyright and database rights 2023
Ordnance Survey 100026316.

- Legend**
- Acquired Land (Freehold and leasehold)
 - Temporary Possession Land S15/S16



High Speed Two
Phase One/ Phase 2A
Injunction Mapping

Map Number:
157

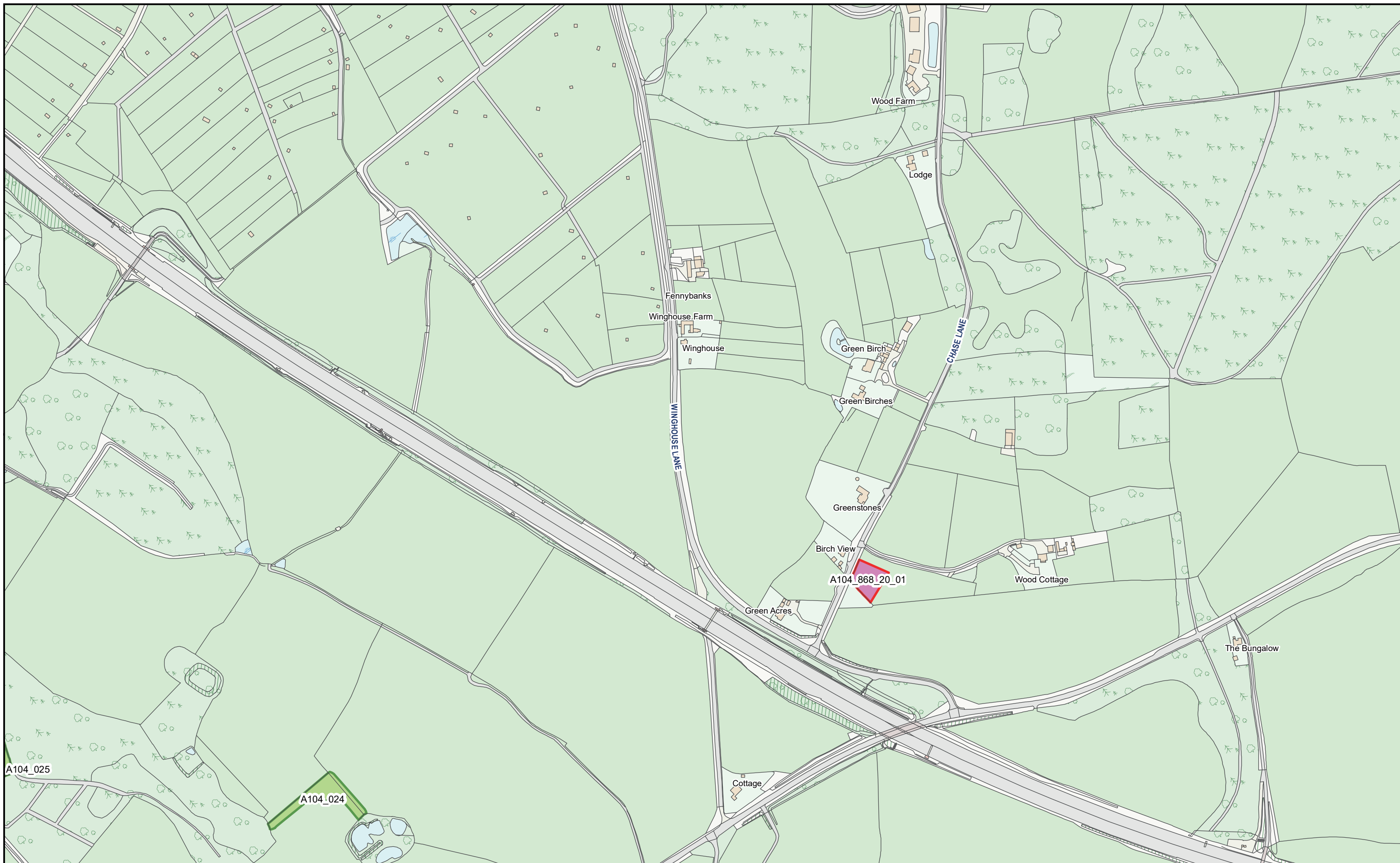
Page 256 of 283
Internal

Registered in England. Registration number 06791686.
Registered office: 2 Snowhill, Queensway, Birmingham B4 6GA.

Scale at A3: 1:5,000

0 50 100 150
Metres

Doc Number: PH1-HS2-LP-MAP-000-000085-P03 **Date:** 15/12/23



HS2 Ltd accept no responsibility for any circumstances, which arise from the reproduction of this map after alteration, amendment or abbreviation or if it issued in part or issued incomplete in any way.


© Crown copyright and database rights 2023
OS 100049190

Information produced by HM Land Registry. Crown copyright and database rights 2023

The polygons (including the associated geometry, namely x, y co-ordinates) and UPRNs are subject to Crown and GeoPlace LLP copyright and database rights 2023
Ordnance Survey 100026316.

Legend

- Acquired Land (Freehold and leasehold)
- Temporary Possession Land S15/S16



High Speed Two
Phase One/ Phase 2A
Injunction Mapping

Map Number:
157-R1

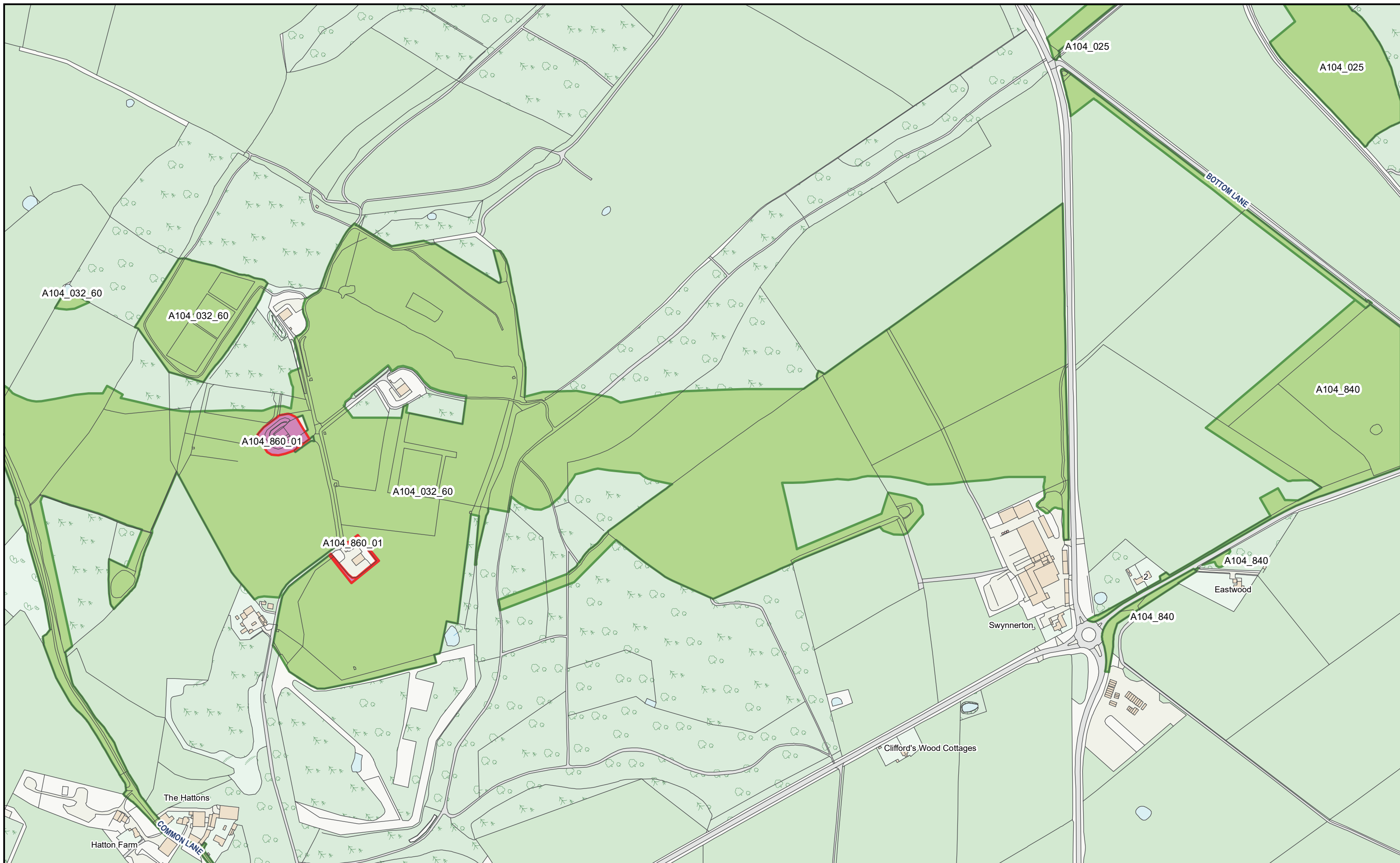
Page 257 of 283
Internal

HS2

Registered in England. Registration number 06791686.
Registered office: 2 Snowhill, Queensway, Birmingham B4 6GA.

Scale at A3: 1:5,000

Doc Number: PH1-HS2-LP-MAP-000-000085-P03 **Date:** 15/12/23



HS2 Ltd accept no responsibility for any circumstances, which arise from the reproduction of this map after alteration, amendment or abbreviation or if it issued in part or issued incomplete in any way.


© Crown copyright and database rights 2023
OS 100049190

Information produced by HM Land Registry. Crown copyright and database rights 2023

The polygons (including the associated geometry, namely x, y co-ordinates) and UPRNs are subject to Crown and GeoPlace LLP copyright and database rights 2023
Ordnance Survey 100026316.

Legend

- Acquired Land (Freehold and leasehold)
- Temporary Possession Land S15/S16



High Speed Two
Phase One/ Phase 2A
Injunction Mapping

Map Number:
158

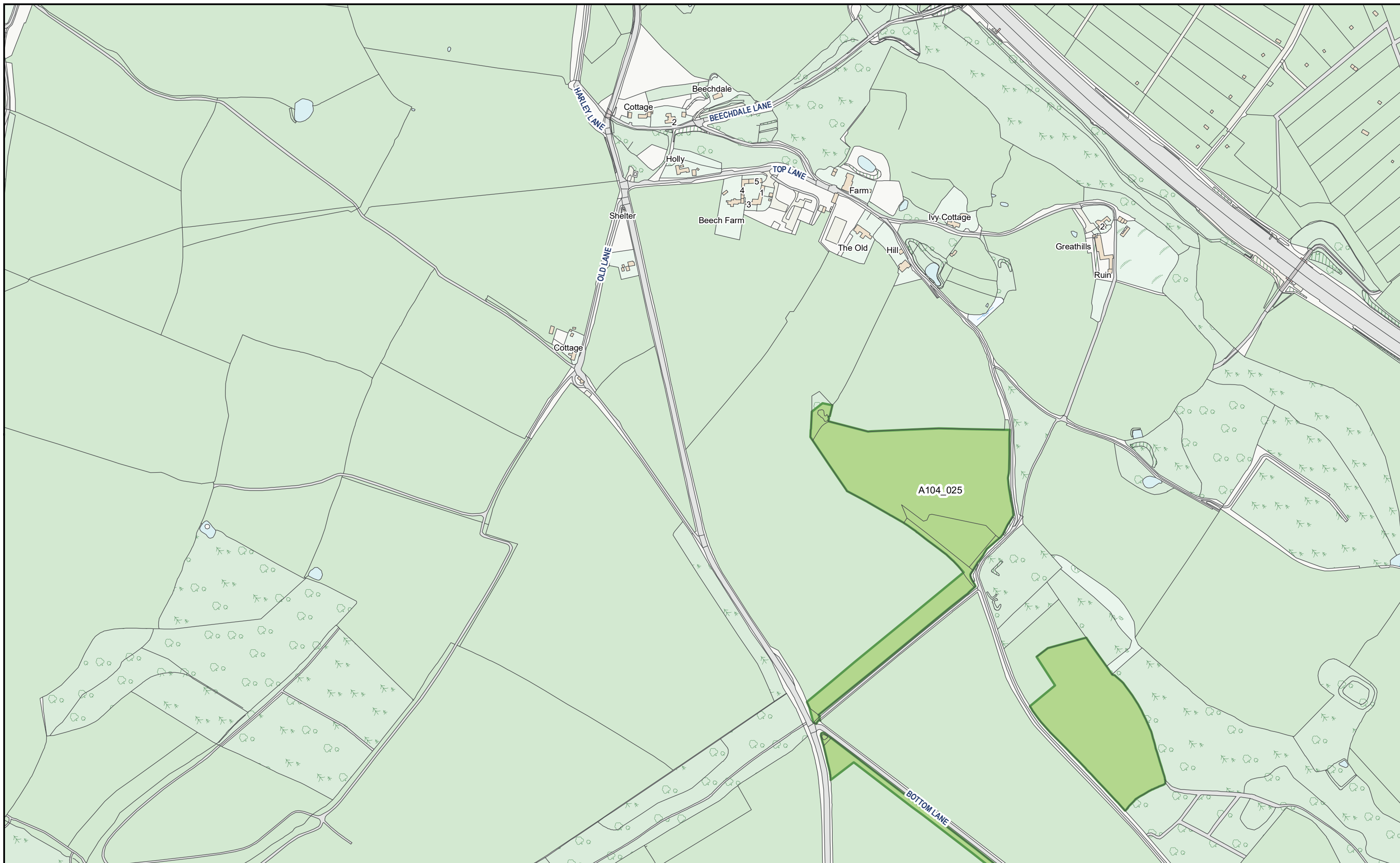
Page 258 of 283
Internal

HS2

Registered in England. Registration number 06791686.
Registered office: 2 Snowhill, Queensway, Birmingham B4 6GA.

Scale at A3: 1:5,000

Doc Number: PH1-HS2-LP-MAP-000-000085-P03 **Date:** 15/12/23



HS2 Ltd accept no responsibility for any circumstances, which arise from the reproduction of this map after alteration, amendment or abbreviation or if it issued in part or issued incomplete in any way.

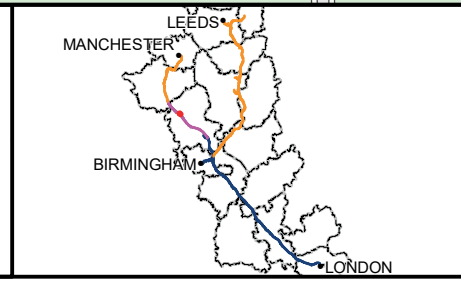
© Crown copyright and database rights 2023
OS 100049190

Information produced by HM Land Registry. Crown copyright and database rights 2023

The polygons (including the associated geometry, namely x, y co-ordinates) and UPRNs are subject to Crown and GeoPlace LLP copyright and database rights 2023
Ordnance Survey 100026316.

Legend

- Acquired Land (Freehold and leasehold)
- Temporary Possession Land S15/S16



High Speed Two
Phase One/ Phase 2A
Injunction Mapping

Map Number:
158-R1

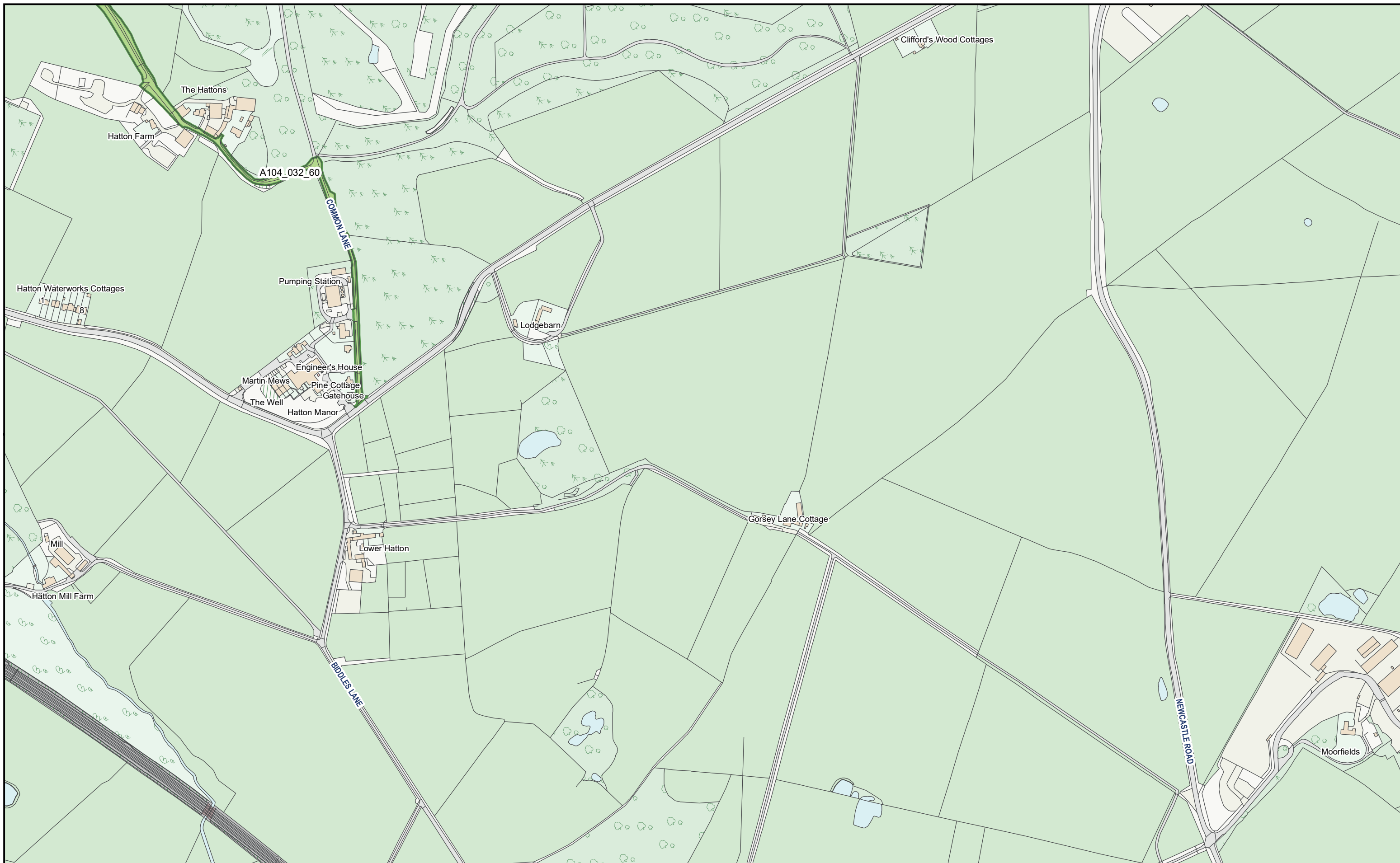
Page 259 of 283
Internal

HS2

Registered in England. Registration number 06791686.
Registered office: 2 Snowhill, Queensway, Birmingham B4 6GA.

Scale at A3: 1:5,000

Doc Number: PH1-HS2-LP-MAP-000-000085-P03 **Date:** 15/12/23



HS2 Ltd accept no responsibility for any circumstances, which arise from the reproduction of this map after alteration, amendment or abbreviation or if it issued in part or issued incomplete in any way.

© Crown copyright and database rights 2023
OS 100049190

Information produced by HM Land Registry. Crown copyright and database rights 2023

The polygons (including the associated geometry, namely x, y co-ordinates) and UPRNs are subject to Crown and GeoPlace LLP copyright and database rights 2023
Ordnance Survey 100026316.

Legend

- Acquired Land (Freehold and leasehold)
- Temporary Possession Land S15/S16



High Speed Two
Phase One/ Phase 2A
Injunction Mapping

Map Number:
158-L1

Page 260 of 283
Internal

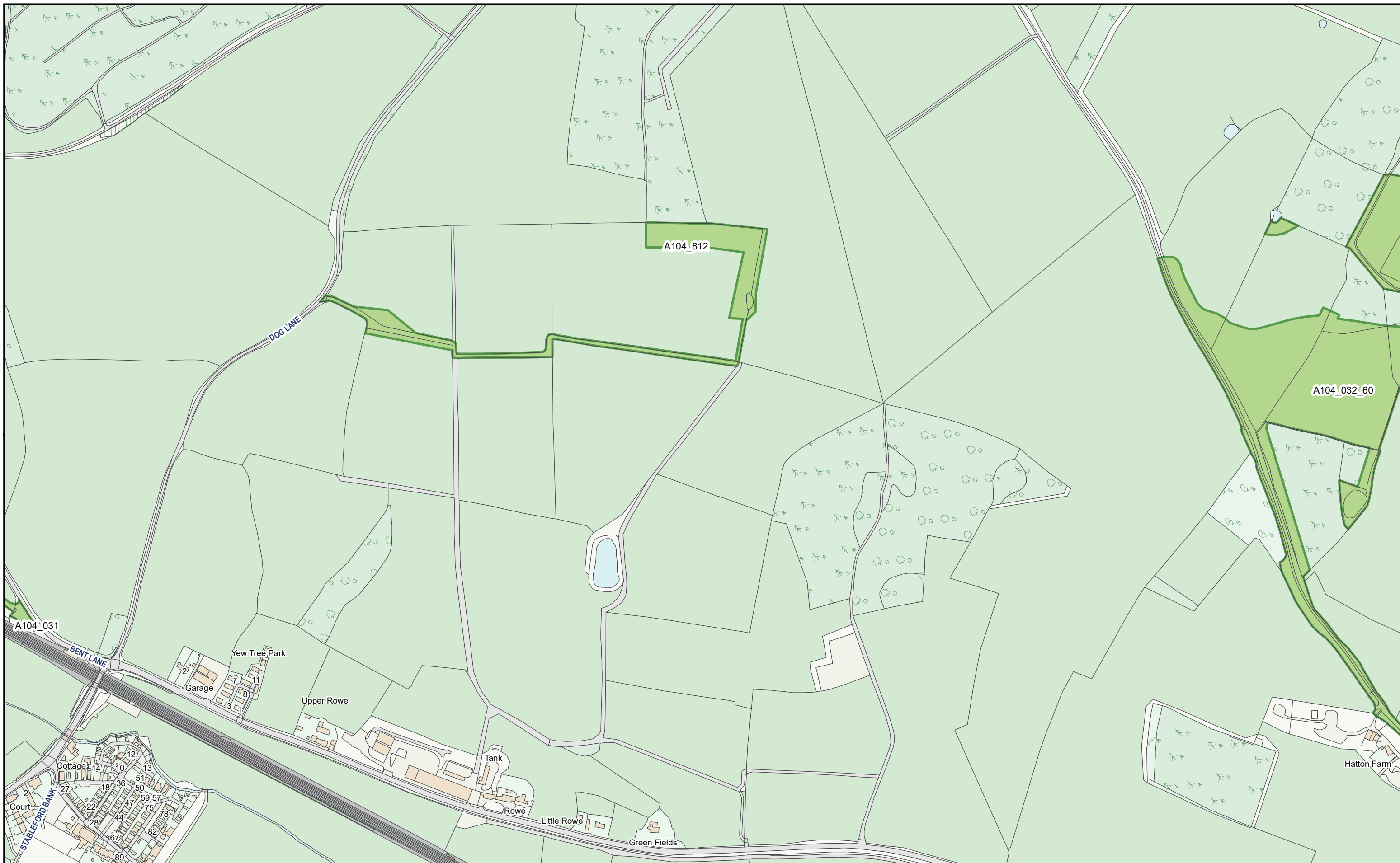
HS2

Registered in England. Registration number 06791686.
Registered office: 2 Snowhill, Queensway, Birmingham B4 6GA.

Scale at A3: 1:5,000

Doc Number: PH1-HS2-LP-MAP-000-000085-P03

Date: 15/12/23



HS2 Ltd accept no responsibility for any circumstances, which arise from the reproduction of this map after alteration, amendment or abbreviation or if it issued in part or issued incomplete in any way.

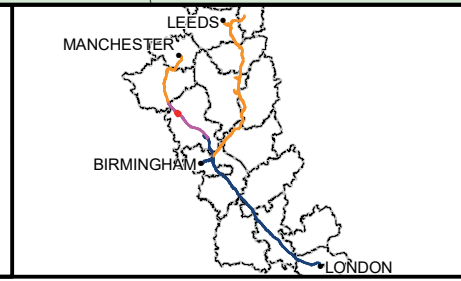
© Crown copyright and database rights 2023
OS 100049190

Information produced by HM Land Registry. Crown copyright and database rights 2023

The polygons (including the associated geometry, namely x, y co-ordinates) and UPRNs are subject to Crown and GeoPlace LLP copyright and database rights 2023
Ordnance Survey 100026316.

Legend

- Acquired Land (Freehold and leasehold)
- Temporary Possession Land S15/S16



High Speed Two
Phase One/ Phase 2A
Injunction Mapping

Map Number:
159

Page 261 of 283
Internal

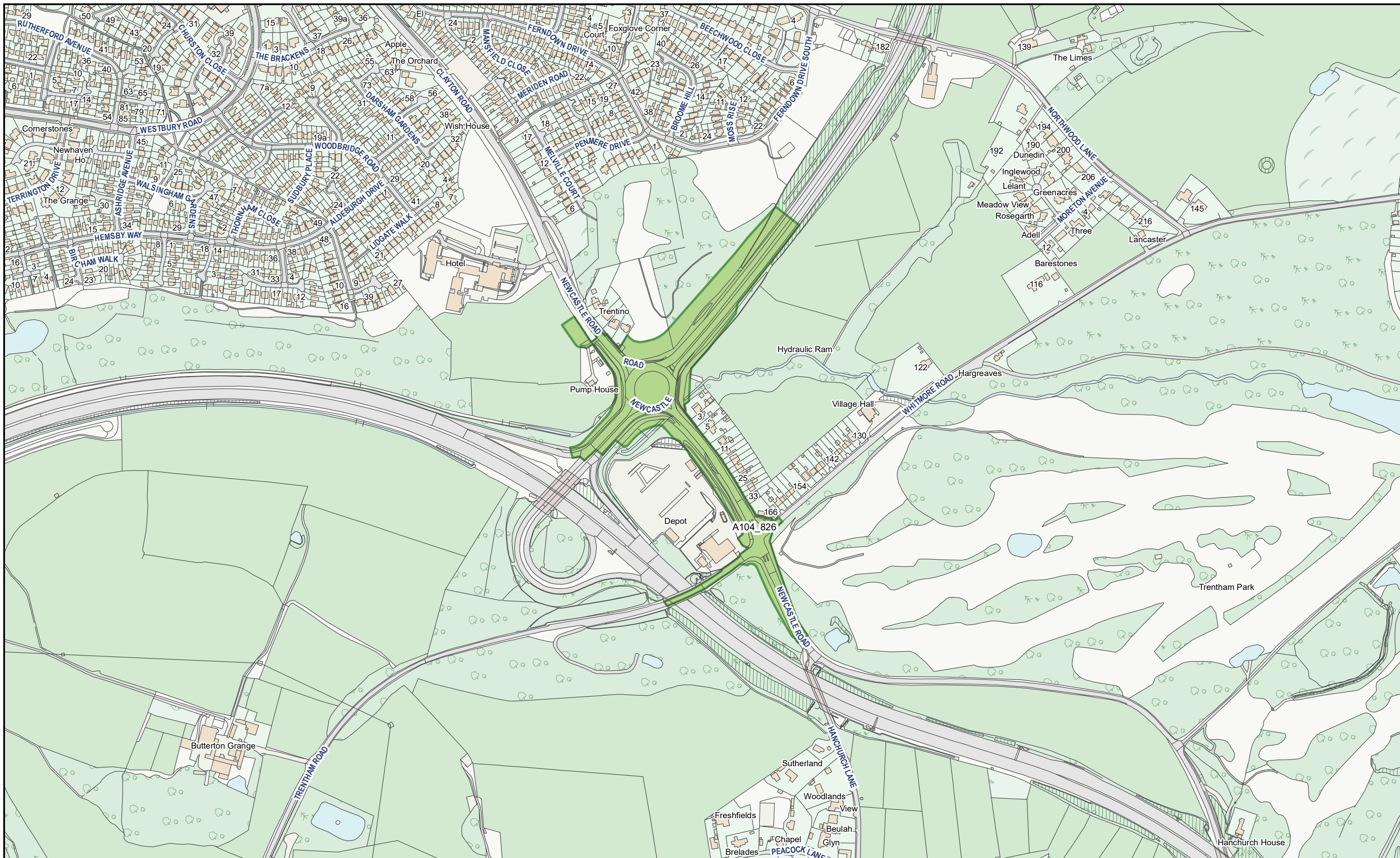
HS2

Scale at A3: 1:5,000

Registered in England. Registration number 06791686.
Registered office: 2 Snowhill, Queensway, Birmingham B4 6GA.

0 50 100 150
Metres

Doc Number: PH1-HS2-LP-MAP-000-000085-P03 **Date:** 15/12/23



HS2 Ltd accept no responsibility for any circumstances, which arise from the reproduction of this map after alteration, amendment or abbreviation or if it issued in part or issued incomplete in any way.

© Crown copyright and database rights 2023
OS 100049190

Information produced by HM Land Registry. Crown copyright and database rights 2023

The polygons (including the associated geometry, namely x, y co-ordinates) and UPRNs are subject to Crown and GeoPlace LLP copyright and database rights 2023
Ordnance Survey 100026316.

Legend

- Acquired Land (Freehold and leasehold)
- Temporary Possession Land S15/S16



High Speed Two
Phase One/ Phase 2A
Injunction Mapping

Map Number:
159-R1

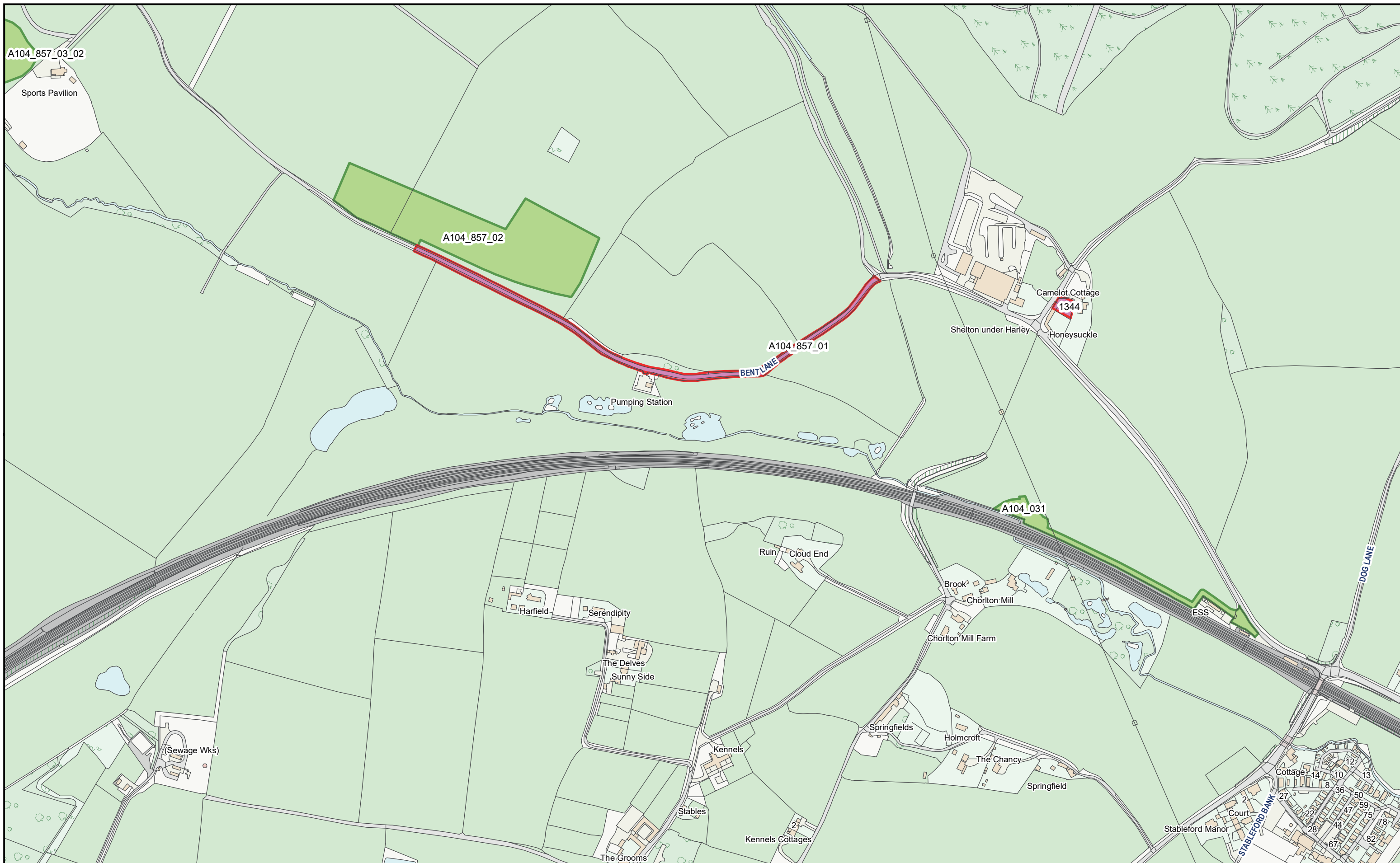
Page 262 of 283
Internal

HS2

Registered in England. Registration number 06791686.
Registered office: 2 Snowhill, Queensway, Birmingham B4 6GA.

Scale at A3: 1:5,000

Doc Number: PH1-HS2-LP-MAP-000-000085-P03 **Date:** 15/12/23



HS2 Ltd accept no responsibility for any circumstances, which arise from the reproduction of this map after alteration, amendment or abbreviation or if it issued in part or issued incomplete in any way.

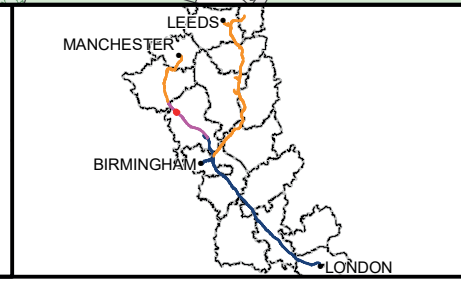
© Crown copyright and database rights 2023
OS 100049190

Information produced by HM Land Registry. Crown copyright and database rights 2023

The polygons (including the associated geometry, namely x, y co-ordinates) and UPRNs are subject to Crown and GeoPlace LLP copyright and database rights 2023
Ordnance Survey 100026316.

Legend

- Acquired Land (Freehold and leasehold)
- Temporary Possession Land S15/S16



High Speed Two
Phase One/ Phase 2A
Injunction Mapping

Map Number:
160

Page 263 of 283
Internal

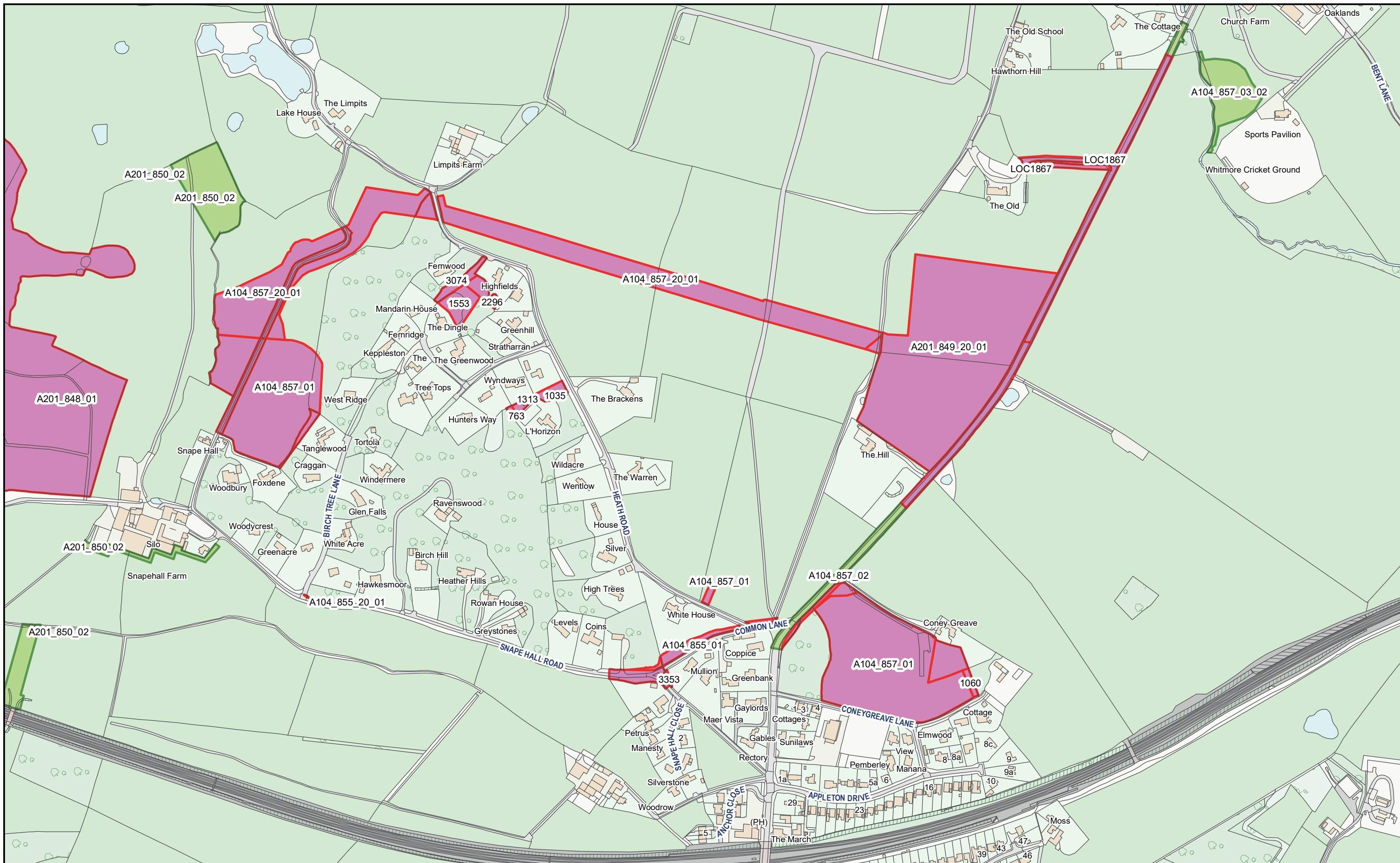
HS2

Scale at A3: 1:5,000

Registered in England. Registration number 06791686.
Registered office: 2 Snowhill, Queensway, Birmingham B4 6GA.

0 50 100 150
Metres

Doc Number: PH1-HS2-LP-MAP-000-000085-P03 **Date:** 15/12/23



HS2 Ltd accept no responsibility for any circumstances, which arise from the reproduction of this map after alteration, amendment or abbreviation or if it issued in part or issued incomplete in any way.


© Crown copyright and database rights 2023
OS 100049190

Information produced by HM Land Registry. Crown copyright and database rights 2023

The polygons (including the associated geometry, namely x, y co-ordinates) and UPRNs are subject to Crown and GeoPlace LLP copyright and database rights 2023
Ordnance Survey 100026316.

Legend

- Acquired Land (Freehold and leasehold)
- Temporary Possession Land S15/S16



High Speed Two
Phase One/ Phase 2A
Injunction Mapping

Map Number:
161

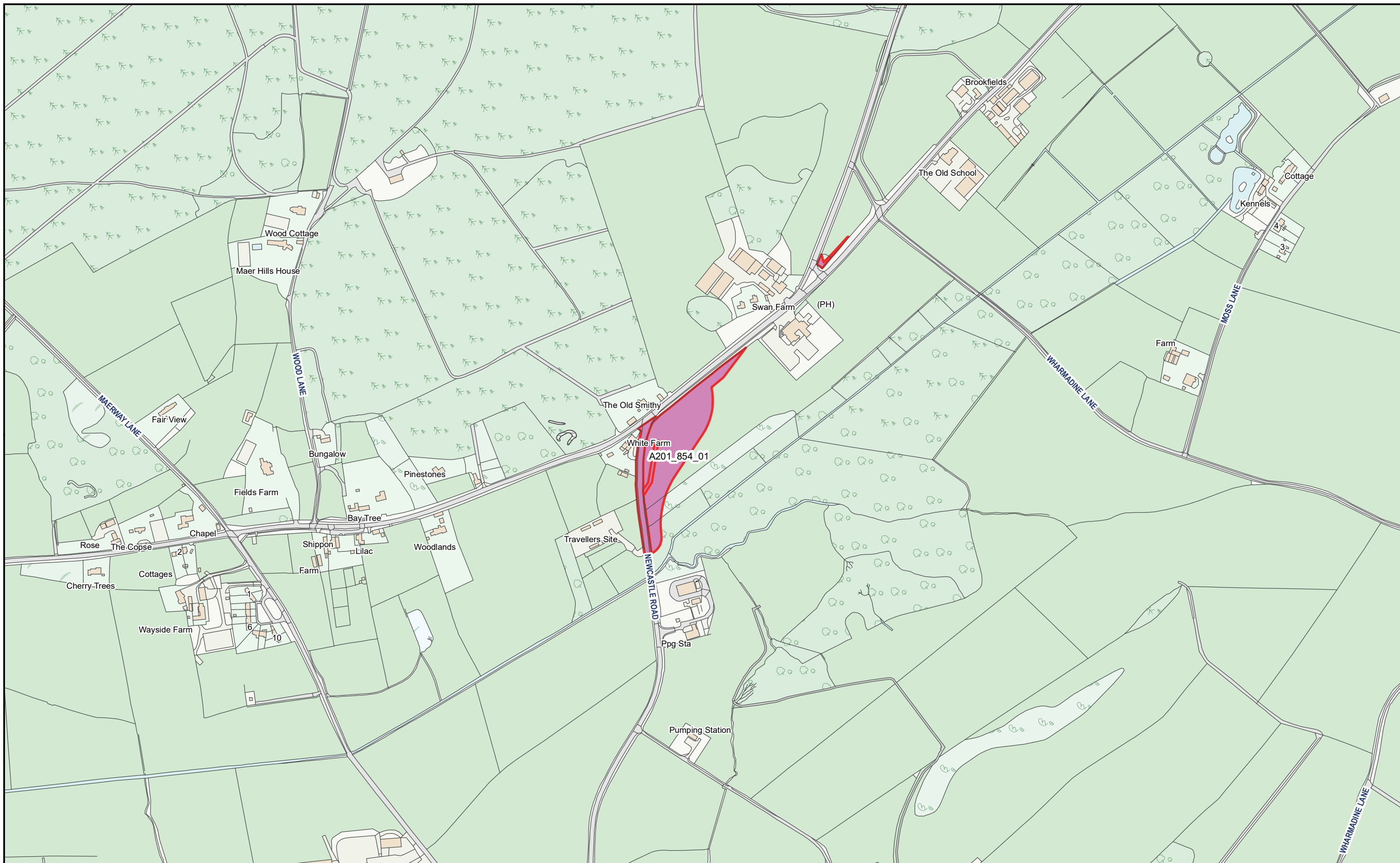
Page 264 of 283
Internal

HS2

Registered in England. Registration number 06791686.
Registered office: 2 Snowhill, Queensway, Birmingham B4 6GA.

Scale at A3: 1:5,000

Doc Number: PH1-HS2-LP-MAP-000-000085-P03 **Date:** 15/12/23



HS2 Ltd accept no responsibility for any circumstances, which arise from the reproduction of this map after alteration, amendment or abbreviation or if it issued in part or issued incomplete in any way.

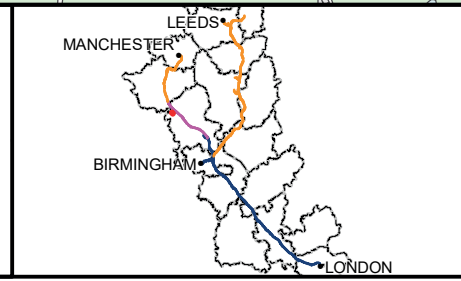
© Crown copyright and database rights 2023
OS 100049190

Information produced by HM Land Registry. Crown copyright and database rights 2023

The polygons (including the associated geometry, namely x, y co-ordinates) and UPRNs are subject to Crown and GeoPlace LLP copyright and database rights 2023
Ordnance Survey 100026316.

Legend

- Acquired Land (Freehold and leasehold)
- Temporary Possession Land S15/S16



High Speed Two
Phase One/ Phase 2A
Injunction Mapping

Map Number:
161-L1

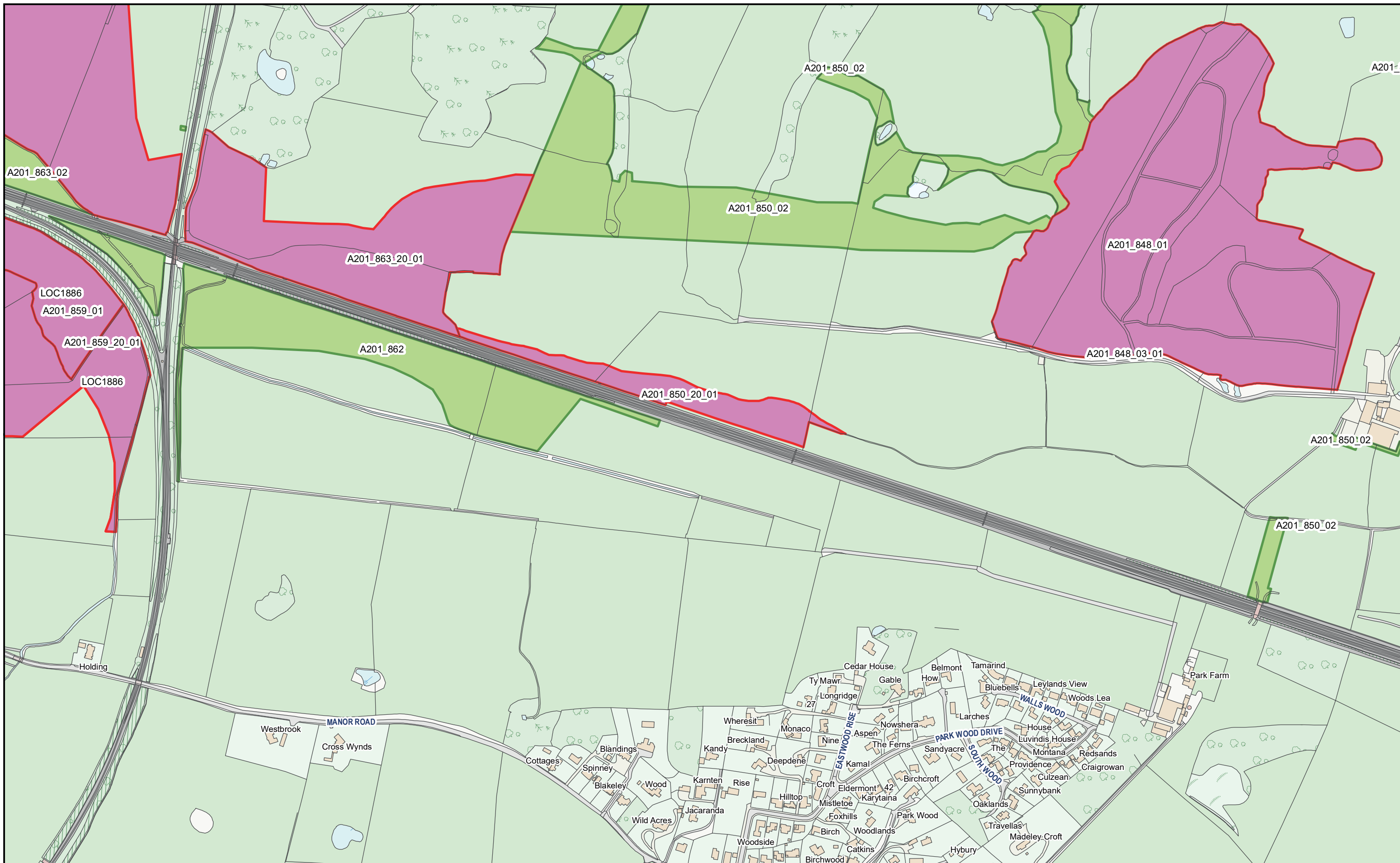
Page 265 of 283
Internal

HS2

Registered in England. Registration number 06791686.
Registered office: 2 Snowhill, Queensway, Birmingham B4 6GA.

Scale at A3: 1:5,000

Doc Number: PH1-HS2-LP-MAP-000-000085-P03 **Date:** 15/12/23



HS2 Ltd accept no responsibility for any circumstances, which arise from the reproduction of this map after alteration, amendment or abbreviation or if it issued in part or issued incomplete in any way.

© Crown copyright and database rights 2023
OS 100049190

Information produced by HM Land Registry. Crown copyright and database rights 2023

The polygons (including the associated geometry, namely x, y co-ordinates) and UPRNs are subject to Crown and GeoPlace LLP copyright and database rights 2023
Ordnance Survey 100026316.

Legend

- Acquired Land (Freehold and leasehold)
- Temporary Possession Land S15/S16



High Speed Two
Phase One/ Phase 2A
Injunction Mapping

Map Number:
162

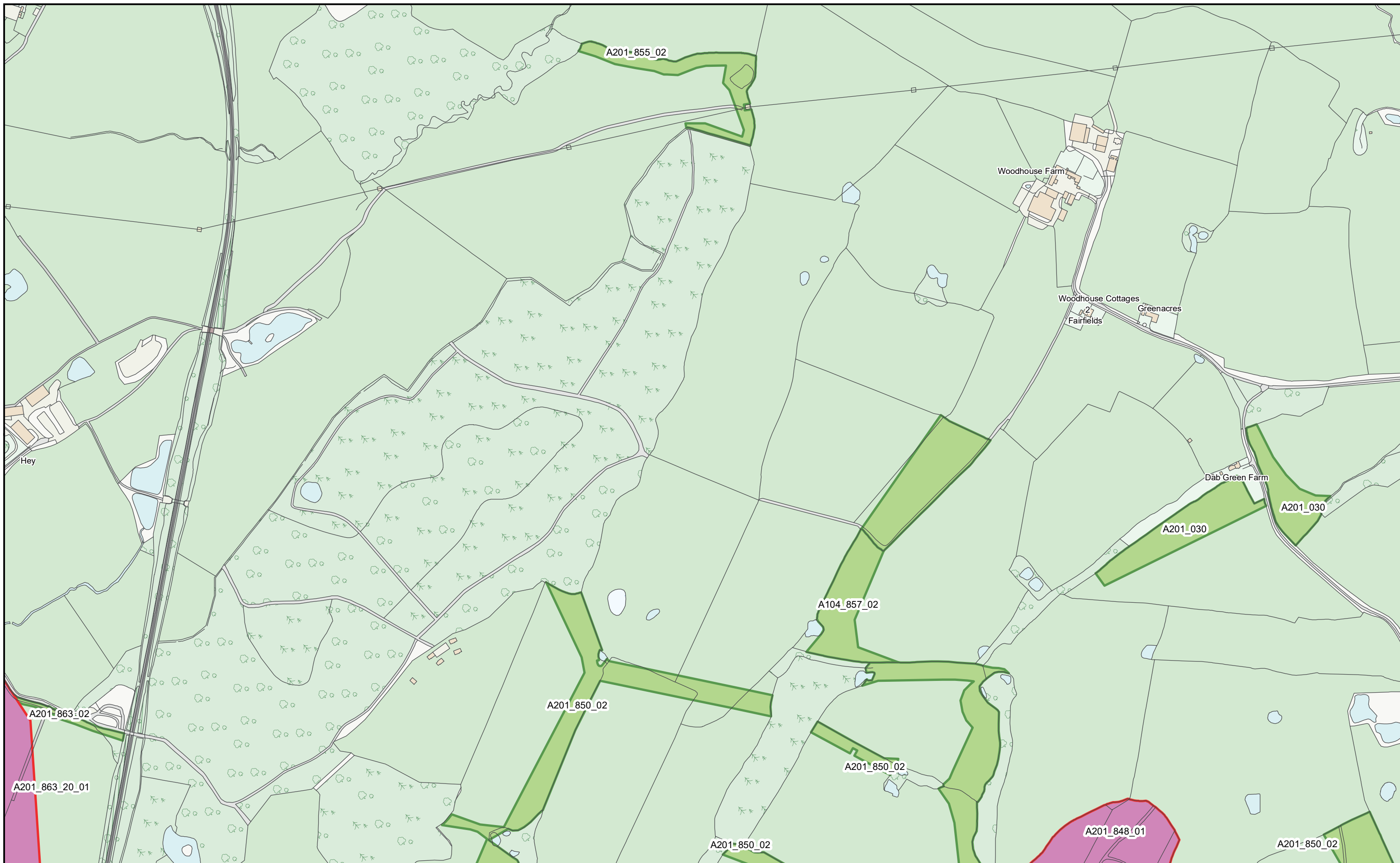
Page 266 of 283
Internal

HS2

Registered in England. Registration number 06791686.
Registered office: 2 Snowhill, Queensway, Birmingham B4 6GA.

Scale at A3: 1:5,000

Doc Number: PH1-HS2-LP-MAP-000-000085-P03 **Date:** 15/12/23



HS2 Ltd accept no responsibility for any circumstances, which arise from the reproduction of this map after alteration, amendment or abbreviation or if it issued in part or issued incomplete in any way.


© Crown copyright and database rights 2023
OS 100049190

Information produced by HM Land Registry. Crown copyright and database rights 2023

The polygons (including the associated geometry, namely x, y co-ordinates) and UPRNs are subject to Crown and GeoPlace LLP copyright and database rights 2023
Ordnance Survey 100026316.

Legend

- Acquired Land (Freehold and leasehold)
- Temporary Possession Land S15/S16



High Speed Two
Phase One/ Phase 2A
Injunction Mapping

Map Number:
162-R1

Page 267 of 283
Internal

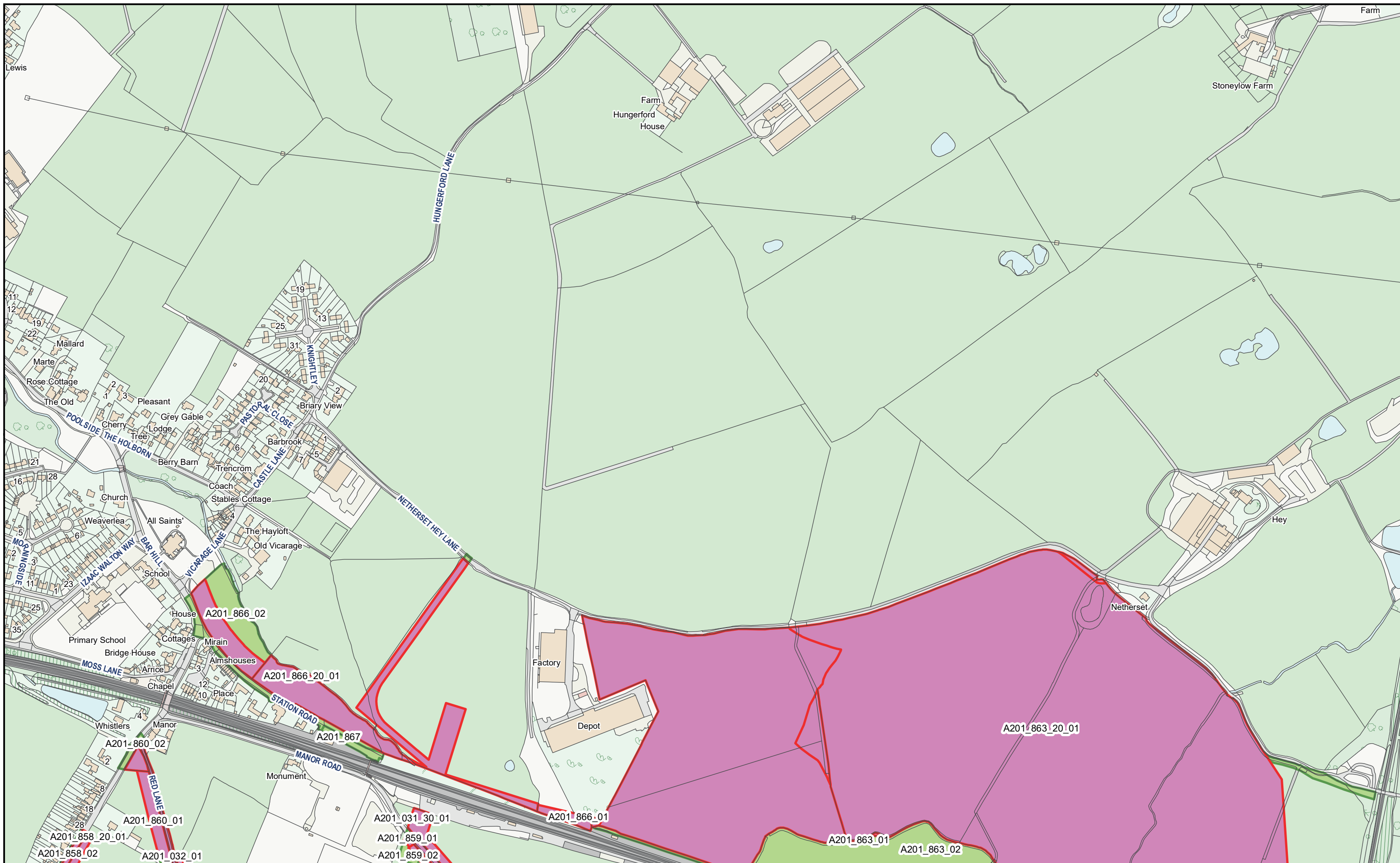
HS2

Registered in England. Registration number 06791686.
Registered office: 2 Snowhill, Queensway, Birmingham B4 6GA.

Scale at A3: 1:5,000

Doc Number: PH1-HS2-LP-MAP-000-000085-P03

Date: 15/12/23



HS2 Ltd accept no responsibility for any circumstances, which arise from the reproduction of this map after alteration, amendment or abbreviation or if it issued in part or issued incomplete in any way.

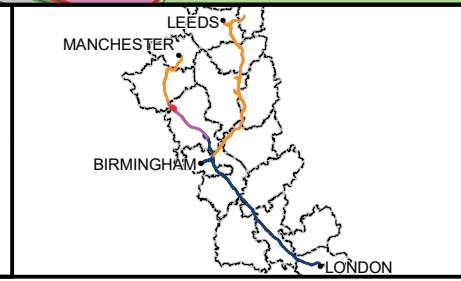
© Crown copyright and database rights 2023
OS 100049190

Information produced by HM Land Registry. Crown copyright and database rights 2023

The polygons (including the associated geometry, namely x, y co-ordinates) and UPRNs are subject to Crown and GeoPlace LLP copyright and database rights 2023
Ordnance Survey 100026316.

Legend

- Acquired Land (Freehold and leasehold)
- Temporary Possession Land S15/S16



High Speed Two
Phase One/ Phase 2A
Injunction Mapping

Map Number:
163-R1

Page 269 of 283
Internal

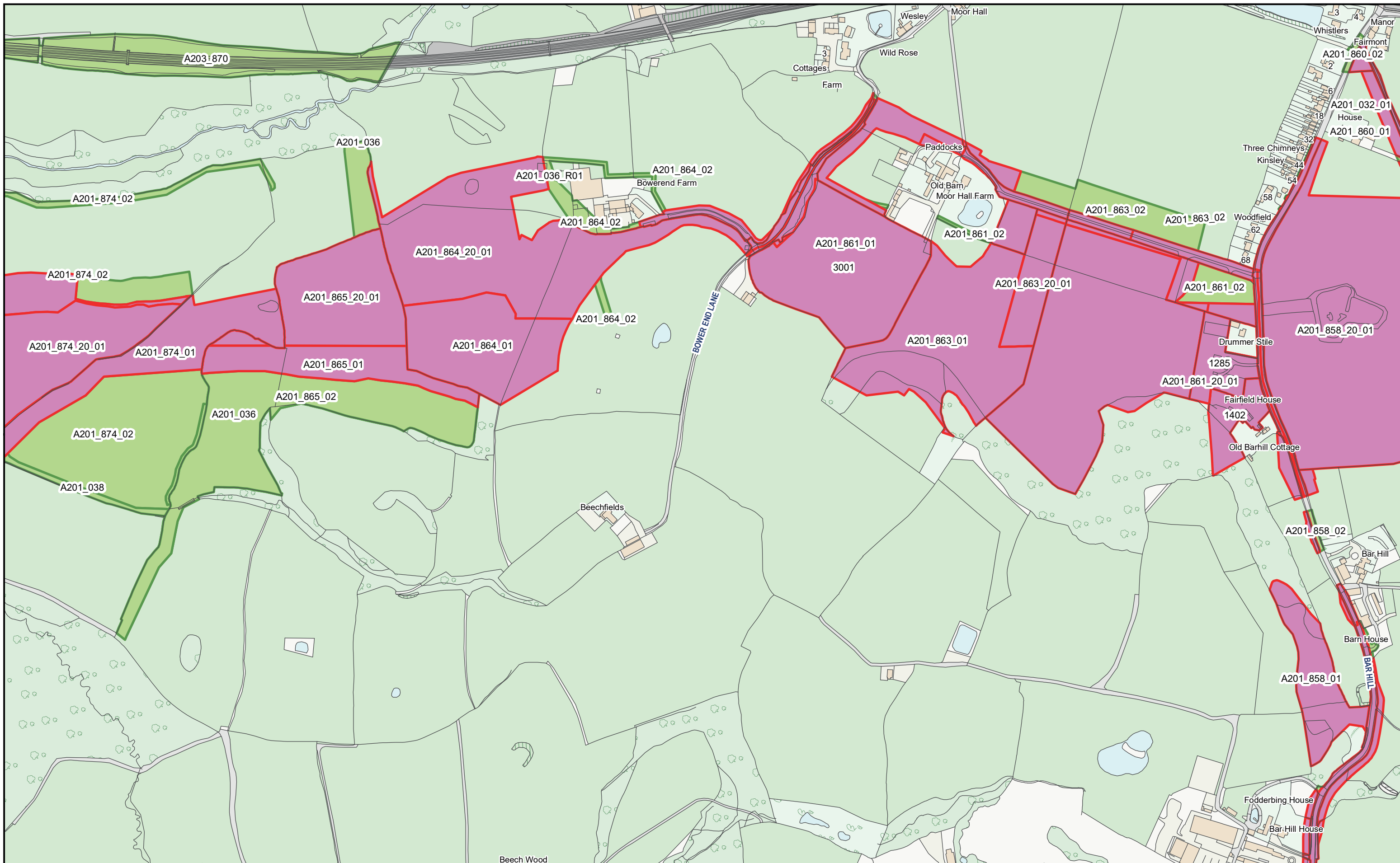
HS2

Scale at A3: 1:5,000

Registered in England. Registration number 06791686.
Registered office: 2 Snowhill, Queensway, Birmingham B4 6GA.

0 50 100 150
Metres

Doc Number: PH1-HS2-LP-MAP-000-000085-P03 **Date:** 15/12/23



HS2 Ltd accept no responsibility for any circumstances, which arise from the reproduction of this map after alteration, amendment or abbreviation or if it issued in part or issued incomplete in any way.

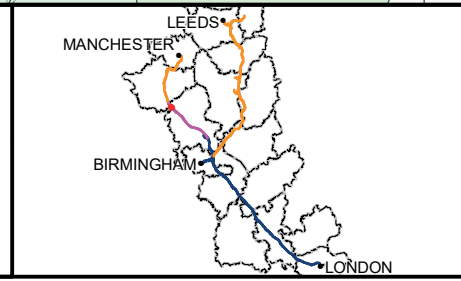
© Crown copyright and database rights 2023
OS 100049190

Information produced by HM Land Registry. Crown copyright and database rights 2023

The polygons (including the associated geometry, namely x, y co-ordinates) and UPRNs are subject to Crown and GeoPlace LLP copyright and database rights 2023
Ordnance Survey 100026316.

Legend

- Acquired Land (Freehold and leasehold)
- Temporary Possession Land S15/S16



High Speed Two
Phase One/ Phase 2A
Injunction Mapping

Map Number:
164

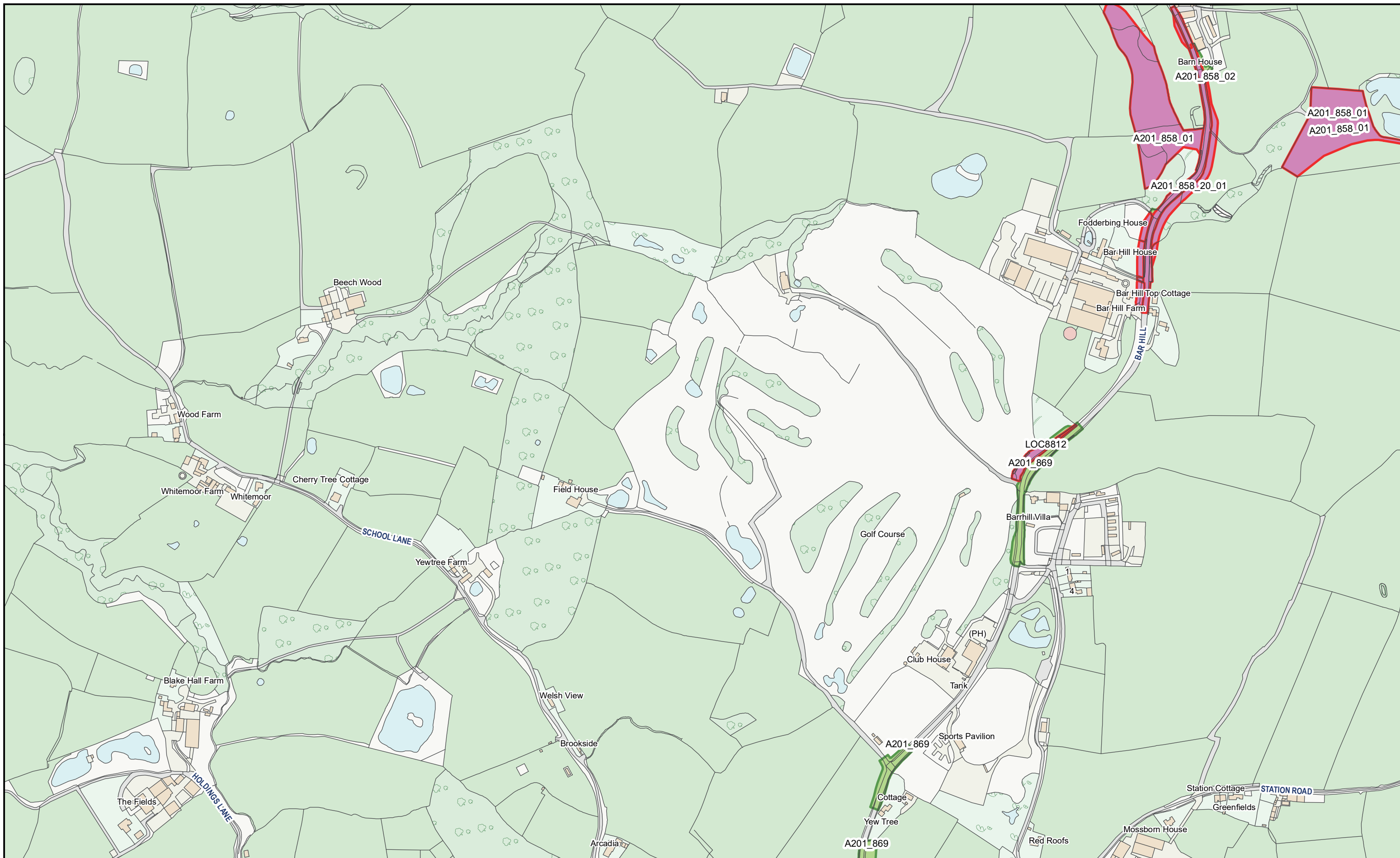
Page 270 of 283
Internal

HS2

Registered in England. Registration number 06791686.
Registered office: 2 Snowhill, Queensway, Birmingham B4 6GA.

Scale at A3: 1:5,000

Doc Number: PH1-HS2-LP-MAP-000-000085-P03 **Date:** 15/12/23



HS2 Ltd accept no responsibility for any circumstances, which arise from the reproduction of this map after alteration, amendment or abbreviation or if it issued in part or issued incomplete in any way.

© Crown copyright and database rights 2023
OS 100049190

Information produced by HM Land Registry. Crown copyright and database rights 2023

The polygons (including the associated geometry, namely x, y co-ordinates) and UPRNs are subject to Crown and GeoPlace LLP copyright and database rights 2023
Ordnance Survey 100026316.

Legend

- Acquired Land (Freehold and leasehold)
- Temporary Possession Land S15/S16



High Speed Two
Phase One/ Phase 2A
Injunction Mapping

Map Number:
164-L1

Page 271 of 283
Internal

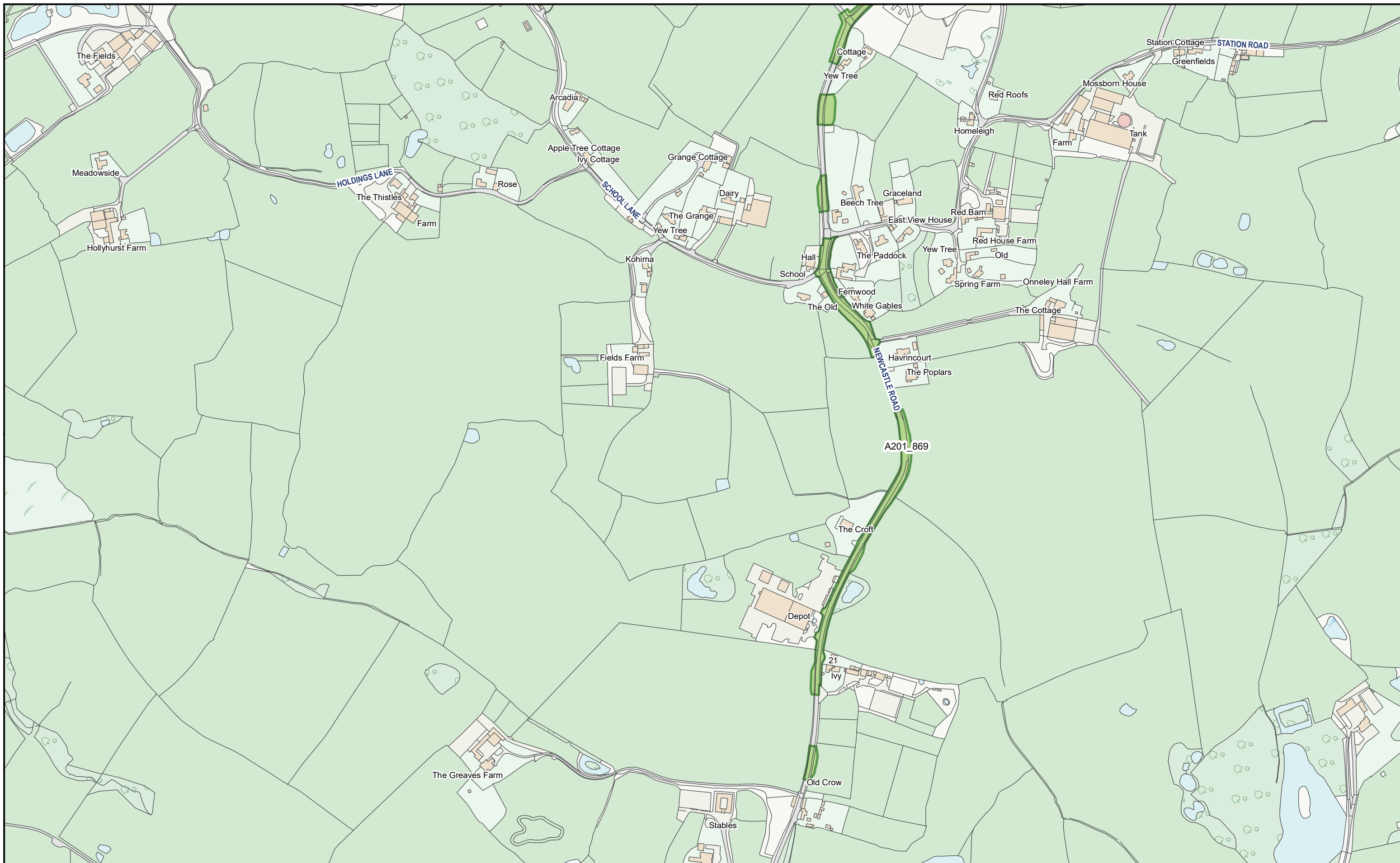
HS2

Registered in England. Registration number 06791686.
Registered office: 2 Snowhill, Queensway, Birmingham B4 6GA.

Scale at A3: 1:5,000

Doc Number: PH1-HS2-LP-MAP-000-000085-P03

Date: 15/12/23



HS2 Ltd accept no responsibility for any circumstances, which arise from the reproduction of this map after alteration, amendment or abbreviation or if it issued in part or issued incomplete in any way.


© Crown copyright and database rights 2023
OS 100049190

Information produced by HM Land Registry. Crown copyright and database rights 2023

The polygons (including the associated geometry, namely x, y co-ordinates) and UPRNs are subject to Crown and GeoPlace LLP copyright and database rights 2023
Ordnance Survey 100026316.

Legend

- Acquired Land (Freehold and leasehold)
- Temporary Possession Land S15/S16



High Speed Two
Phase One/ Phase 2A
Injunction Mapping

Map Number:
164-L2

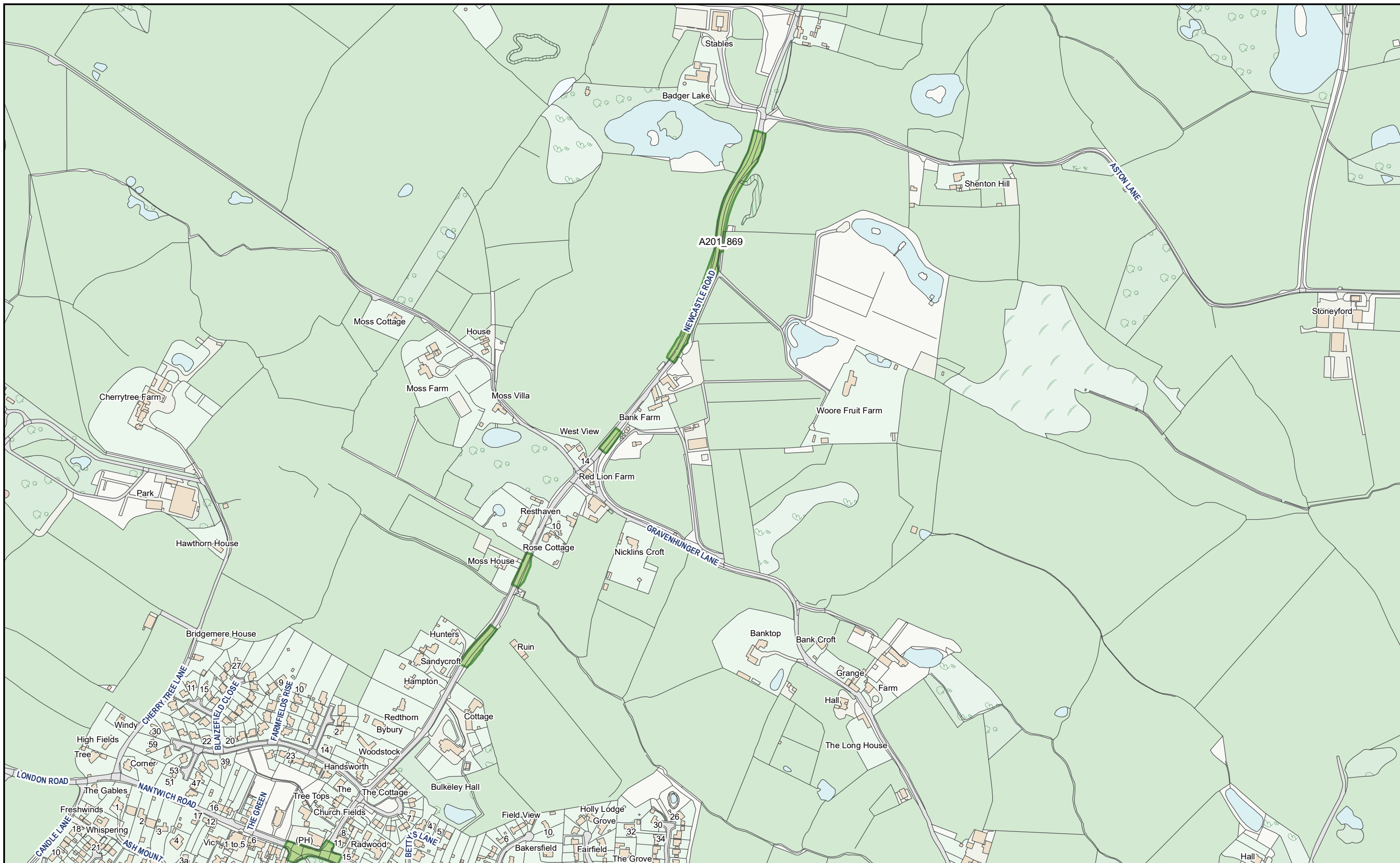
Page 272 of 283
Internal

HS2

Registered in England. Registration number 06791686.
Registered office: 2 Snowhill, Queensway, Birmingham B4 6GA.

Scale at A3: 1:5,000

Doc Number: PH1-HS2-LP-MAP-000-000085-P03 **Date:** 15/12/23



HS2 Ltd accept no responsibility for any circumstances, which arise from the reproduction of this map after alteration, amendment or abbreviation or if it issued in part or issued incomplete in any way.

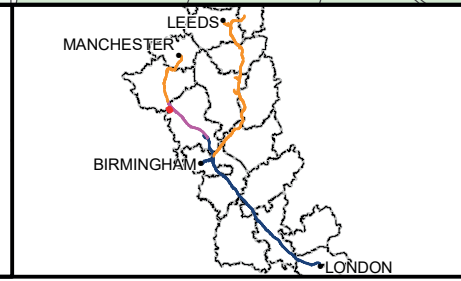
© Crown copyright and database rights 2023
OS 100049190

Information produced by HM Land Registry. Crown copyright and database rights 2023

The polygons (including the associated geometry, namely x, y co-ordinates) and UPRNs are subject to Crown and GeoPlace LLP copyright and database rights 2023
Ordnance Survey 100026316.

Legend

- Acquired Land (Freehold and leasehold)
- Temporary Possession Land S15/S16



High Speed Two
Phase One/ Phase 2A
Injunction Mapping

Map Number:
164-L3

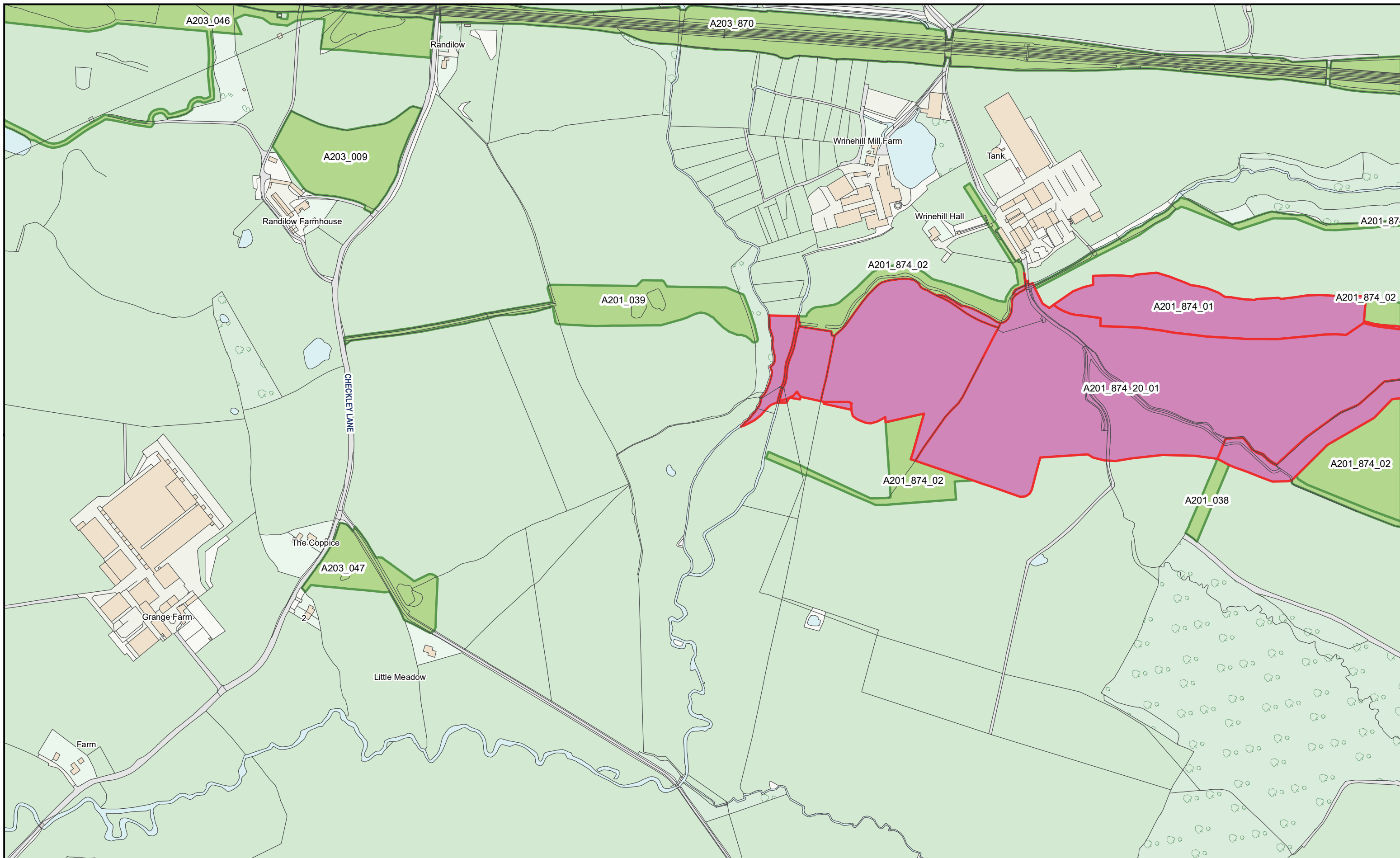
Page 273 of 283
Internal

HS2

Scale at A3: 1:5,000

Registered in England. Registration number 06791686.
Registered office: 2 Snowhill, Queensway, Birmingham B4 6GA.

Doc Number: PH1-HS2-LP-MAP-000-000085-P03 **Date:** 15/12/23



HS2 Ltd accept no responsibility for any circumstances, which arise from the reproduction of this map after alteration, amendment or abbreviation or if it issued in part or issued incomplete in any way.

© Crown copyright and database rights 2023
OS 100049190

Information produced by HM Land Registry. Crown copyright and database rights 2023

The polygons (including the associated geometry, namely x, y co-ordinates) and UPRNs are subject to Crown and GeoPlace LLP copyright and database rights 2023
Ordnance Survey 100026316.

Legend

- Acquired Land (Freehold and leasehold)
- Temporary Possession Land S15/S16



High Speed Two
Phase One/ Phase 2A
Injunction Mapping

Map Number:
165

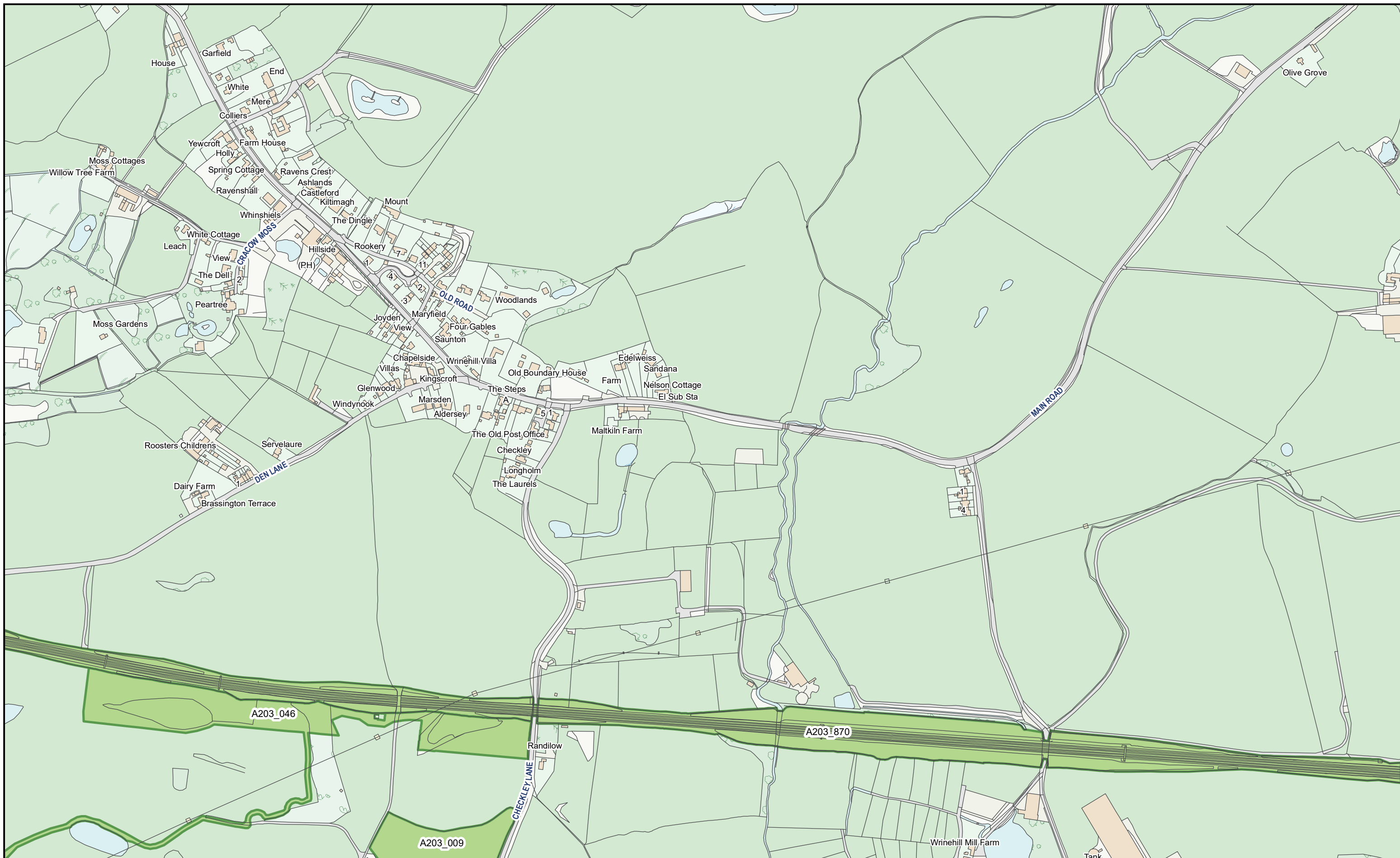
Page 274 of 283
Internal

HS2

Registered in England. Registration number 06791686.
Registered office: 2 Snowhill, Queensway, Birmingham B4 6GA.

Scale at A3: 1:5,000

Doc Number: PH1-HS2-LP-MAP-000-000085-P03 **Date:** 15/12/23



HS2 Ltd accept no responsibility for any circumstances, which arise from the reproduction of this map after alteration, amendment or abbreviation or if it issued in part or issued incomplete in any way.

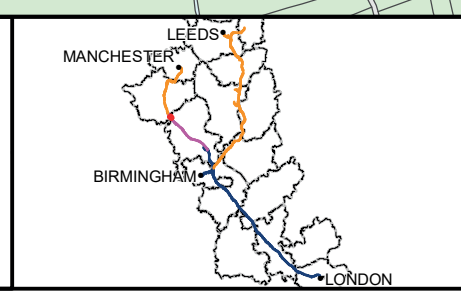
© Crown copyright and database rights 2023
OS 100049190

Information produced by HM Land Registry. Crown copyright and database rights 2023

The polygons (including the associated geometry, namely x, y co-ordinates) and UPRNs are subject to Crown and GeoPlace LLP copyright and database rights 2023
Ordnance Survey 100026316.

Legend

- Acquired Land (Freehold and leasehold)
- Temporary Possession Land S15/S16



High Speed Two
Phase One/ Phase 2A
Injunction Mapping

Map Number:
165-R1

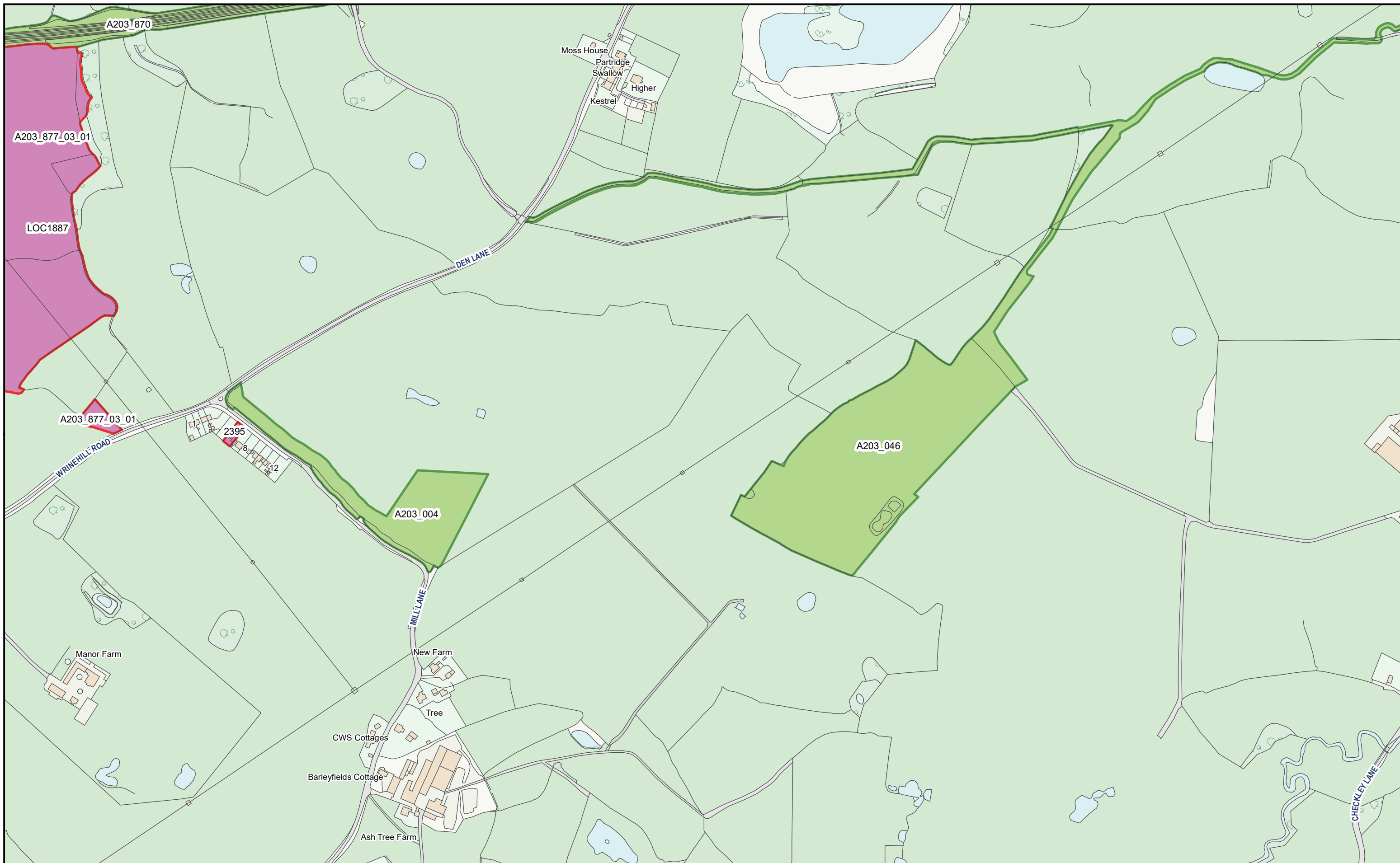
Page 275 of 283
Internal

HS2

Registered in England. Registration number 06791686.
Registered office: 2 Snowhill, Queensway, Birmingham B4 6GA.

Scale at A3: 1:5,000

Doc Number: PH1-HS2-LP-MAP-000-000085-P03 **Date:** 15/12/23



HS2 Ltd accept no responsibility for any circumstances, which arise from the reproduction of this map after alteration, amendment or abbreviation or if it issued in part or issued incomplete in any way.

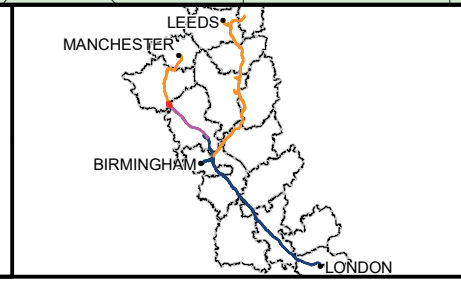
© Crown copyright and database rights 2023
OS 100049190

Information produced by HM Land Registry. Crown copyright and database rights 2023

The polygons (including the associated geometry, namely x, y co-ordinates) and UPRNs are subject to Crown and GeoPlace LLP copyright and database rights 2023
Ordnance Survey 100026316.

Legend

- Acquired Land (Freehold and leasehold)
- Temporary Possession Land S15/S16



High Speed Two
Phase One/ Phase 2A
Injunction Mapping

Map Number:
166

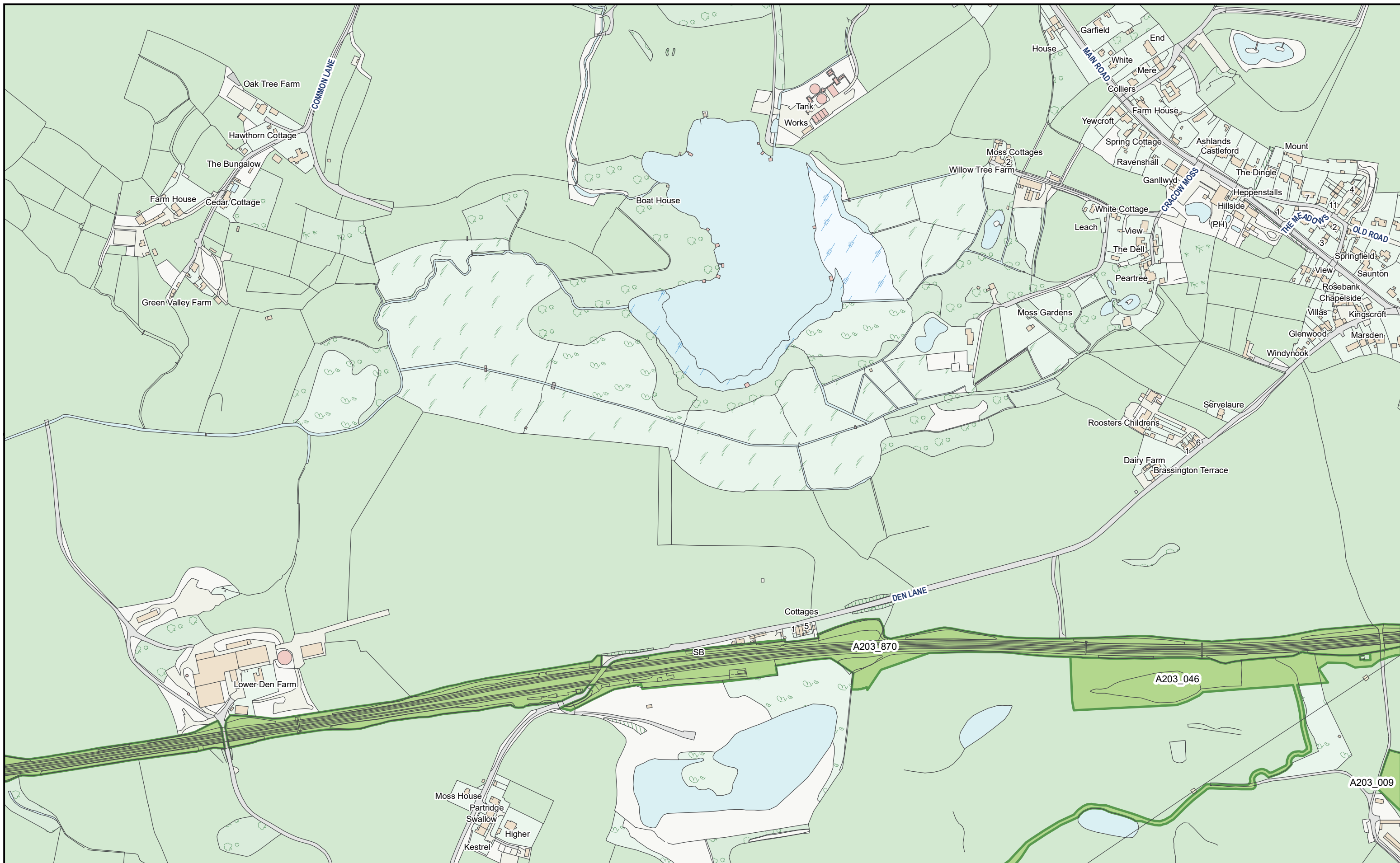
Page 276 of 283
Internal

HS2

Registered in England. Registration number 06791686.
Registered office: 2 Snowhill, Queensway, Birmingham B4 6GA.

Scale at A3: 1:5,000

Doc Number: PH1-HS2-LP-MAP-000-000085-P03 **Date:** 15/12/23



HS2 Ltd accept no responsibility for any circumstances, which arise from the reproduction of this map after alteration, amendment or abbreviation or if it issued in part or issued incomplete in any way.


© Crown copyright and database rights 2023
OS 100049190

Information produced by HM Land Registry. Crown copyright and database rights 2023

The polygons (including the associated geometry, namely x, y co-ordinates) and UPRNs are subject to Crown and GeoPlace LLP copyright and database rights 2023
Ordnance Survey 100026316.

Legend

- Acquired Land (Freehold and leasehold)
- Temporary Possession Land S15/S16



High Speed Two
Phase One/ Phase 2A
Injunction Mapping

Map Number:
166-R1

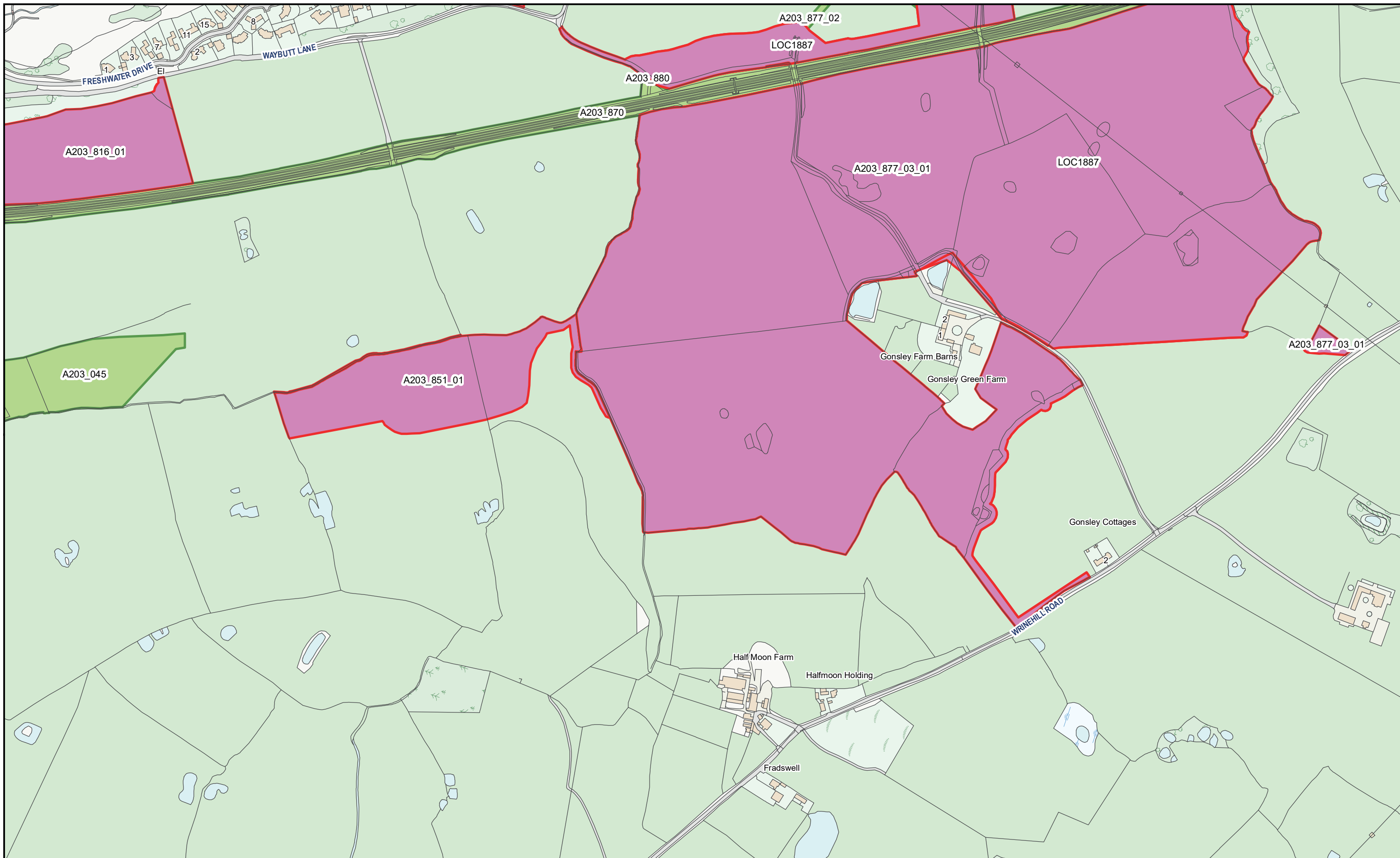
Page 277 of 283
Internal

HS2

Registered in England. Registration number 06791686.
Registered office: 2 Snowhill, Queensway, Birmingham B4 6GA.

Scale at A3: 1:5,000

Doc Number: PH1-HS2-LP-MAP-000-000085-P03 **Date:** 15/12/23



HS2 Ltd accept no responsibility for any circumstances, which arise from the reproduction of this map after alteration, amendment or abbreviation or if it issued in part or issued incomplete in any way.

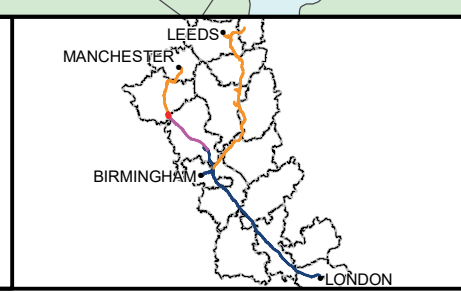
© Crown copyright and database rights 2023
OS 100049190

Information produced by HM Land Registry. Crown copyright and database rights 2023

The polygons (including the associated geometry, namely x, y co-ordinates) and UPRNs are subject to Crown and GeoPlace LLP copyright and database rights 2023
Ordnance Survey 100026316.

Legend

- Acquired Land (Freehold and leasehold)
- Temporary Possession Land S15/S16



High Speed Two
Phase One/ Phase 2A
Injunction Mapping

Map Number:
167

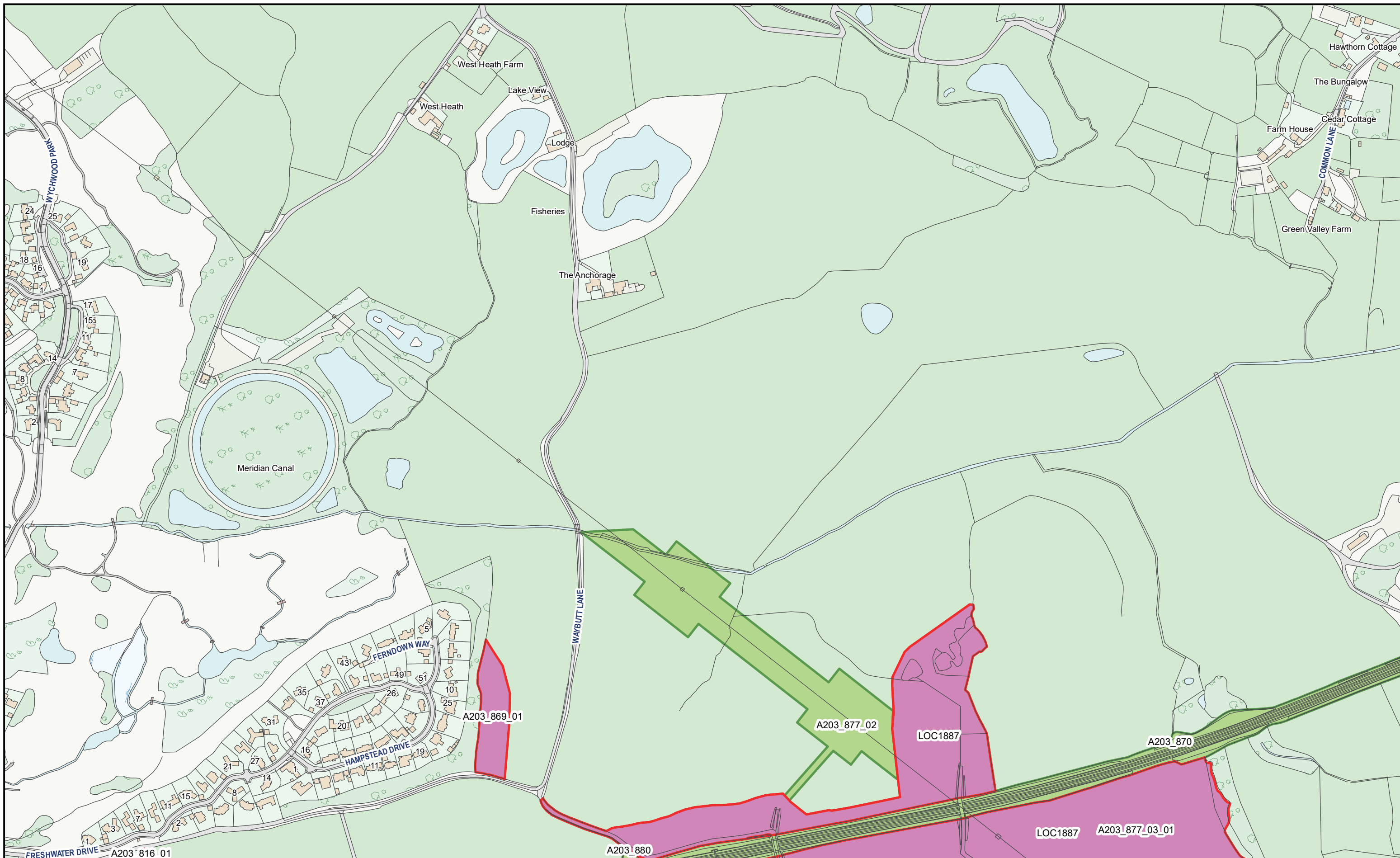
Page 278 of 283
Internal

HS2

Scale at A3: 1:5,000

Registered in England. Registration number 06791686.
Registered office: 2 Snowhill, Queensway, Birmingham B4 6GA.

Doc Number: PH1-HS2-LP-MAP-000-000085-P03 **Date:** 15/12/23



HS2 Ltd accept no responsibility for any circumstances, which arise from the reproduction of this map after alteration, amendment or abbreviation or if it issued in part or issued incomplete in any way.

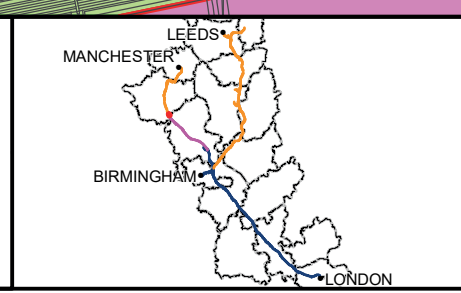
© Crown copyright and database rights 2023
OS 100049190

Information produced by HM Land Registry. Crown copyright and database rights 2023

The polygons (including the associated geometry, namely x, y co-ordinates) and UPRNs are subject to Crown and GeoPlace LLP copyright and database rights 2023
Ordnance Survey 100026316.

Legend

- Acquired Land (Freehold and leasehold)
- Temporary Possession Land S15/S16



High Speed Two
Phase One/ Phase 2A
Injunction Mapping

Map Number:
167-R1

Page 279 of 283
Internal

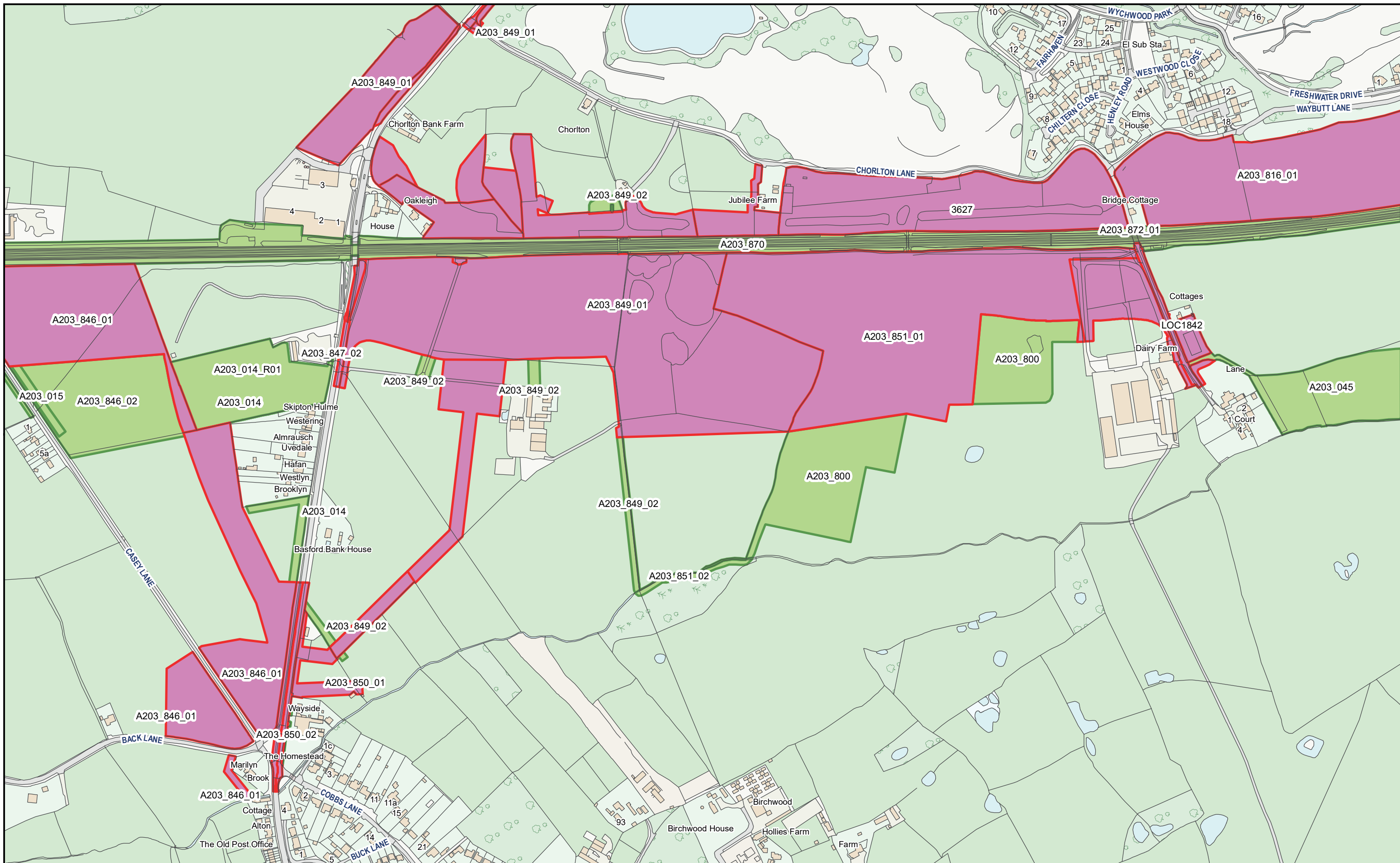
HS2

Scale at A3: 1:5,000

Registered in England. Registration number 06791686.
Registered office: 2 Snowhill, Queensway, Birmingham B4 6GA.

0 50 100 150
Metres

Doc Number: PH1-HS2-LP-MAP-000-000085-P03 **Date:** 15/12/23



HS2 Ltd accept no responsibility for any circumstances, which arise from the reproduction of this map after alteration, amendment or abbreviation or if it issued in part or issued incomplete in any way.

© Crown copyright and database rights 2023
OS 100049190

Information produced by HM Land Registry. Crown copyright and database rights 2023

The polygons (including the associated geometry, namely x, y co-ordinates) and UPRNs are subject to Crown and GeoPlace LLP copyright and database rights 2023
Ordnance Survey 100026316.

Legend

- Acquired Land (Freehold and leasehold)
- Temporary Possession Land S15/S16



High Speed Two
Phase One/ Phase 2A
Injunction Mapping

Map Number:
168

Page 280 of 283
Internal

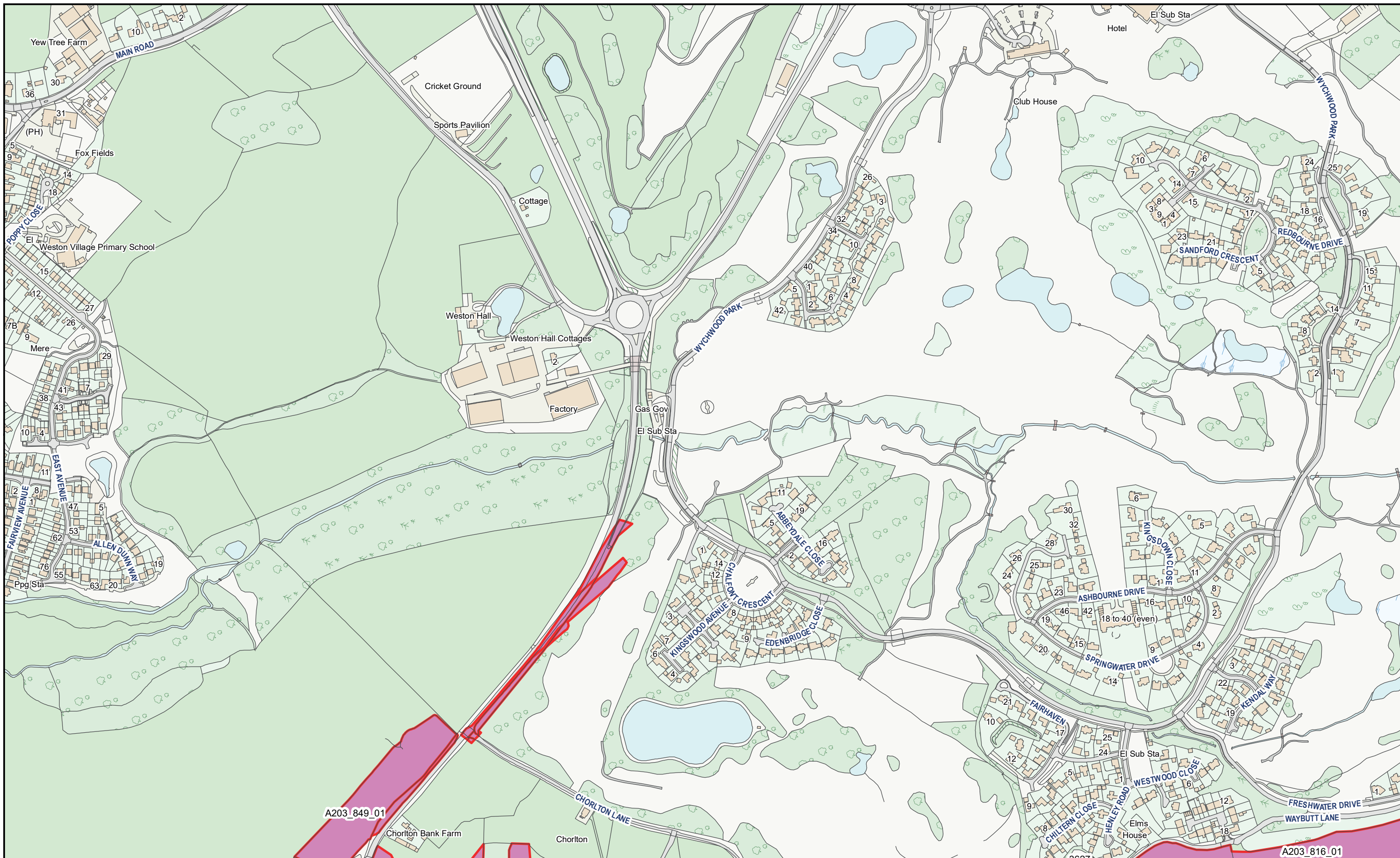
HS2

Registered in England. Registration number 06791686.
Registered office: 2 Snowhill, Queensway, Birmingham B4 6GA.

Scale at A3: 1:5,000

Doc Number: PH1-HS2-LP-MAP-000-000085-P03

Date: 15/12/23



HS2 Ltd accept no responsibility for any circumstances, which arise from the reproduction of this map after alteration, amendment or abbreviation or if it issued in part or issued incomplete in any way.

© Crown copyright and database rights 2023
OS 100049190

Information produced by HM Land Registry. Crown copyright and database rights 2023

The polygons (including the associated geometry, namely x, y co-ordinates) and UPRNs are subject to Crown and GeoPlace LLP copyright and database rights 2023
Ordnance Survey 100026316.

Legend

- Acquired Land (Freehold and leasehold)
- Temporary Possession Land S15/S16



High Speed Two
Phase One/ Phase 2A
Injunction Mapping

Map Number:
168-R1

Page 281 of 283
Internal

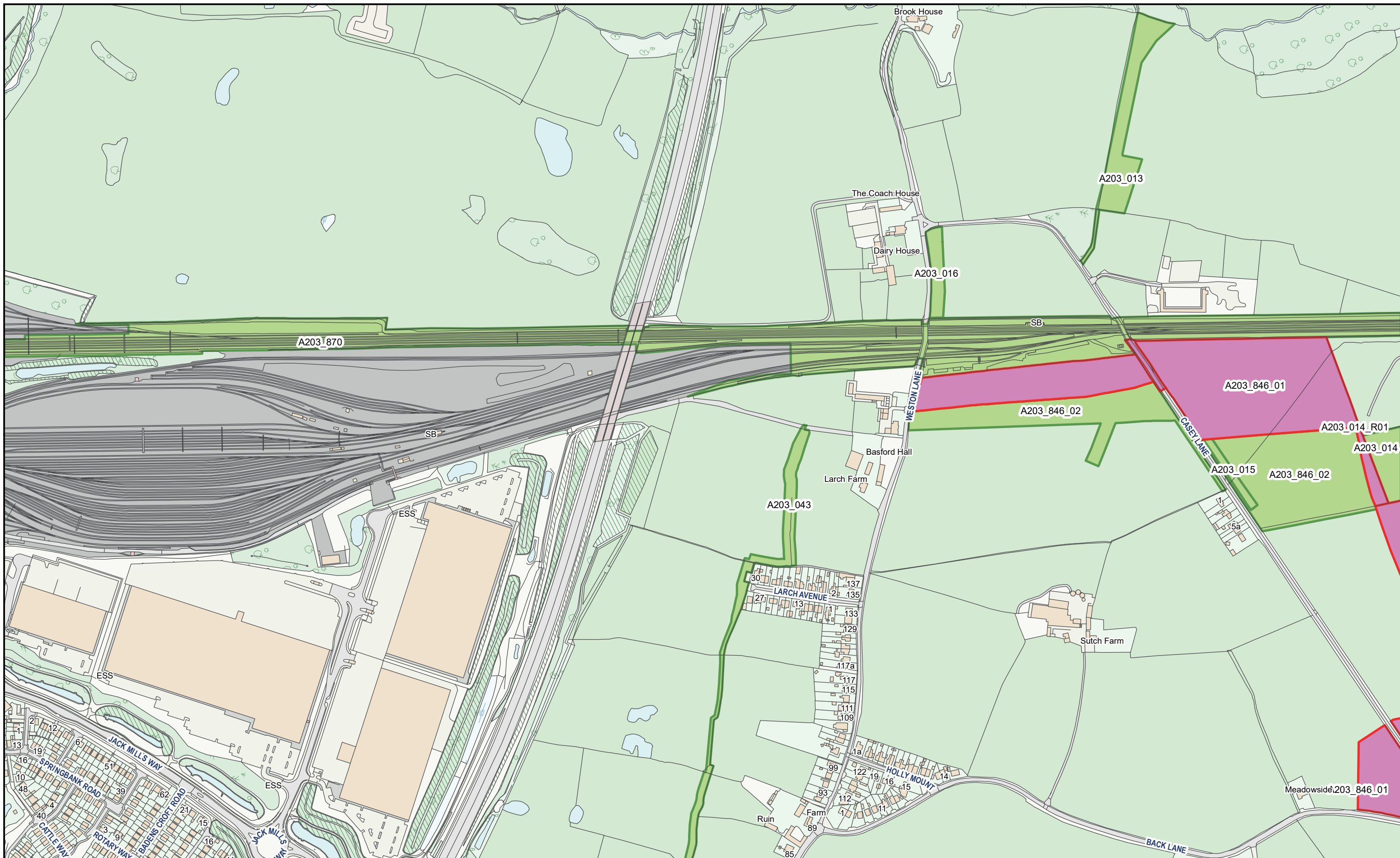
HS2

Registered in England. Registration number 06791686.
Registered office: 2 Snowhill, Queensway, Birmingham B4 6GA.

Scale at A3: 1:5,000

Doc Number: PH1-HS2-LP-MAP-000-000085-P03

Date: 15/12/23



HS2 Ltd accept no responsibility for any circumstances, which arise from the reproduction of this map after alteration, amendment or abbreviation or if it issued in part or issued incomplete in any way.

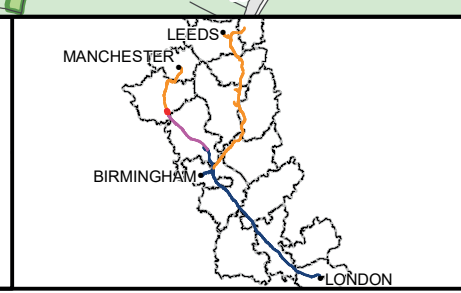
© Crown copyright and database rights 2023
OS 100049190

Information produced by HM Land Registry. Crown copyright and database rights 2023

The polygons (including the associated geometry, namely x, y co-ordinates) and UPRNs are subject to Crown and GeoPlace LLP copyright and database rights 2023
Ordnance Survey 100026316.

Legend

- Acquired Land (Freehold and leasehold)
- Temporary Possession Land S15/S16



High Speed Two
Phase One/ Phase 2A
Injunction Mapping

Map Number:
169

Page 282 of 283
Internal

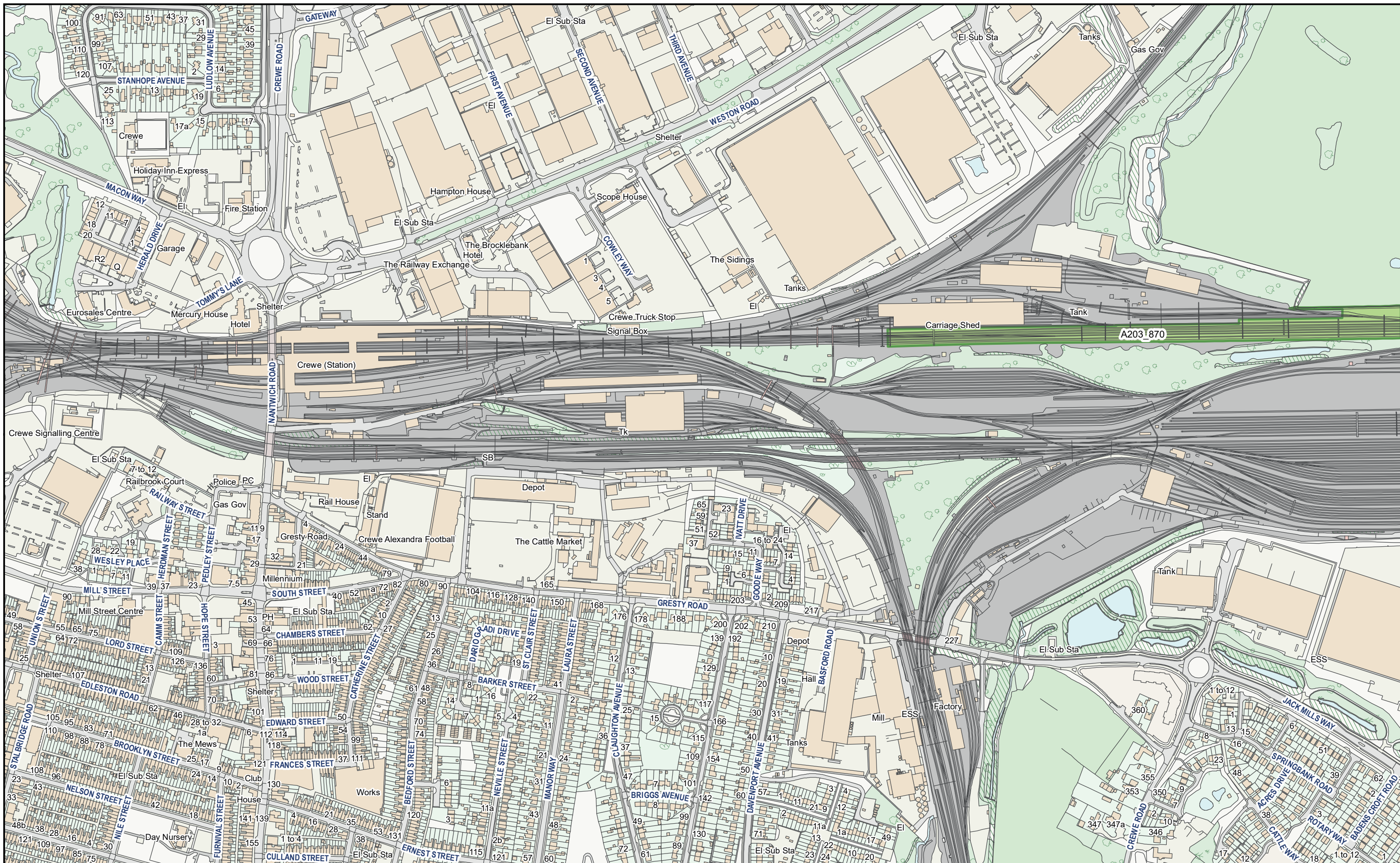
HS2

Scale at A3: 1:5,000

Registered in England. Registration number 06791686.
Registered office: 2 Snowhill, Queensway, Birmingham B4 6GA.

Doc Number: PH1-HS2-LP-MAP-000-000085-P03

Date: 15/12/23



HS2 Ltd accept no responsibility for any circumstances, which arise from the reproduction of this map after alteration, amendment or abbreviation or if it issued in part or issued incomplete in any way.


© Crown copyright and database rights 2023
OS 100049190

Information produced by HM Land Registry. Crown copyright and database rights 2023

The polygons (including the associated geometry, namely x, y co-ordinates) and UPRNs are subject to Crown and GeoPlace LLP copyright and database rights 2023
Ordnance Survey 100026316.

Legend

- Acquired Land (Freehold and leasehold)
- Temporary Possession Land S15/S16



High Speed Two
Phase One/ Phase 2A
Injunction Mapping

Map Number:
170

Page 283 of 283
Internal

HS2

Registered in England. Registration number 06791686.
Registered office: 2 Snowhill, Queensway, Birmingham B4 6GA.

Scale at A3: 1:5,000

Doc Number: PH1-HS2-LP-MAP-000-000085-P03

Date: 15/12/23

MANCHESTER

LEEDS

BIRMINGHAM

LONDON