







- LEGEND**
-  SITE BOUNDARY
 -  SITE ACCESS
 -  PEDESTRIAN ONLY FOOTPATH (3M WIDTH)
 -  CYCLE AND PEDESTRIAN SHARED FOOTPATH (3.5M WIDTH)
 -  DEMARCATION BOLLARD TO SHARED FOOTPATH
 -  PLAY SPACE

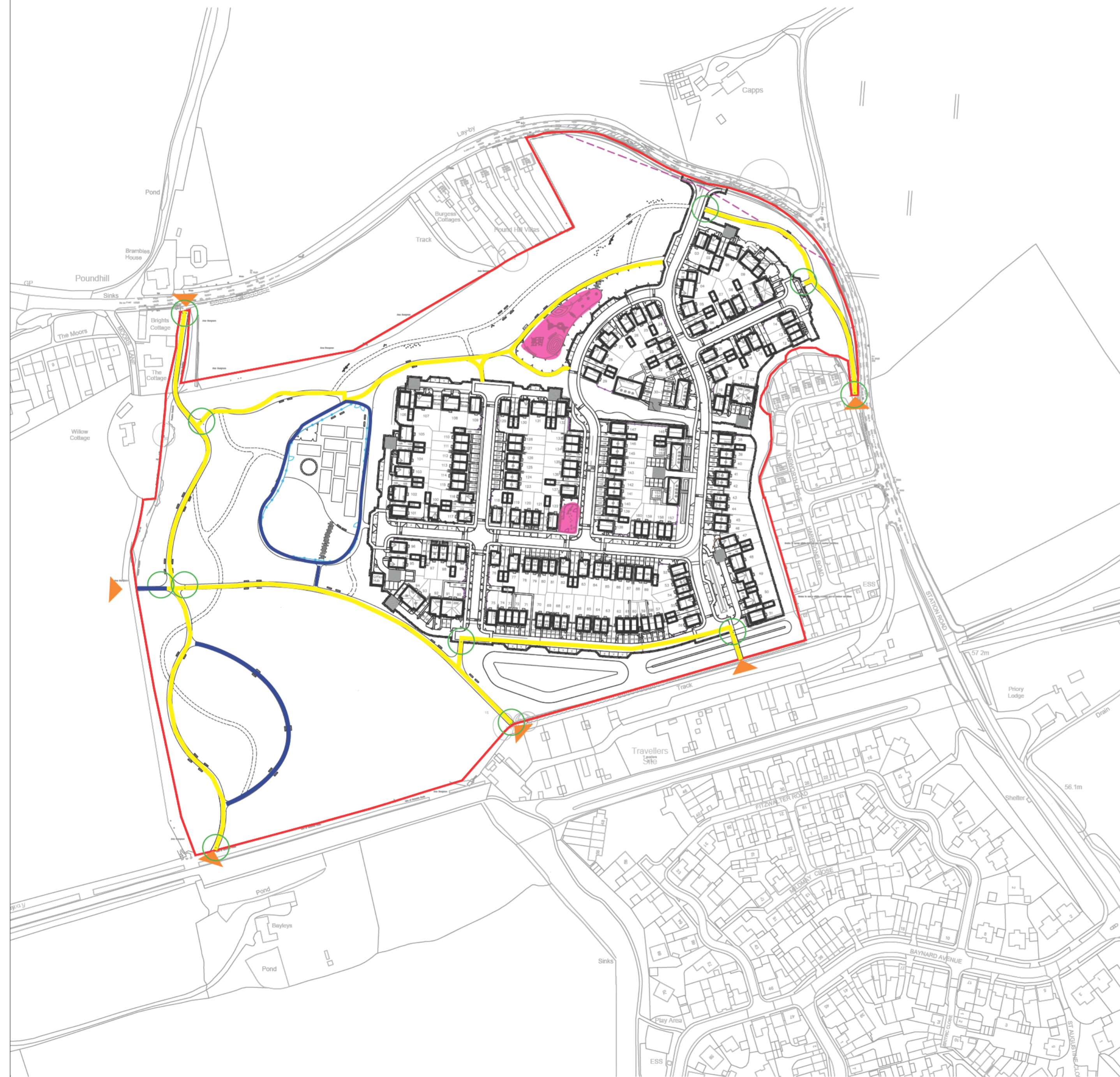


Figure 1. Typical bollard to be provided at key intersections, and to either end of cycle routes to demarcate suitable side of use for cycles and pedestrians.

Rev	Date	By	Notes
B	21.11.23	TR	UPDATED LAYOUT
A	06.10.23	HWR	UPDATED BASED ON COMMENTS

Client: **DANDARA EASTERN LTD**

Project: **MOORS FIELD, UTTLESFORD**

ACCESS AND CIRCULATION PLAN

Status: **FOR PLANNING**

Drawing No.	Date	Scale
3261.MA.2000	JULY 2023	1:2000@A2
Drawn	Checked	
TR	AW	