

NATIONAL PARKS AND ACCESS TO THE COUNTRYSIDE ACT 1949

WILDLIFE AND COUNTRYSIDE ACT 1981

TARN MOSS NATIONAL NATURE RESERVE

NO.02 DECLARATION 2023

In accordance with section 19(3) of the National Parks and Access to the Countryside Act 1949 (as amended), and all other powers enabling them in that behalf, Natural England hereby declare that:

The land having a total area of 1.09 hectares or thereabouts, situated in the Parish of Hutton in the County of Cumbria and shown cross hatched and un-shaded on the attached map A (which land was included in the Tarn Moss National Nature Reserve No.01 Declaration made by the Nature Conservancy Council on the 22nd day of November 1990) has ceased to be managed as a nature reserve.

This Declaration may be referred to as the Tarn Moss National Nature Reserve No.02 Declaration 2023.

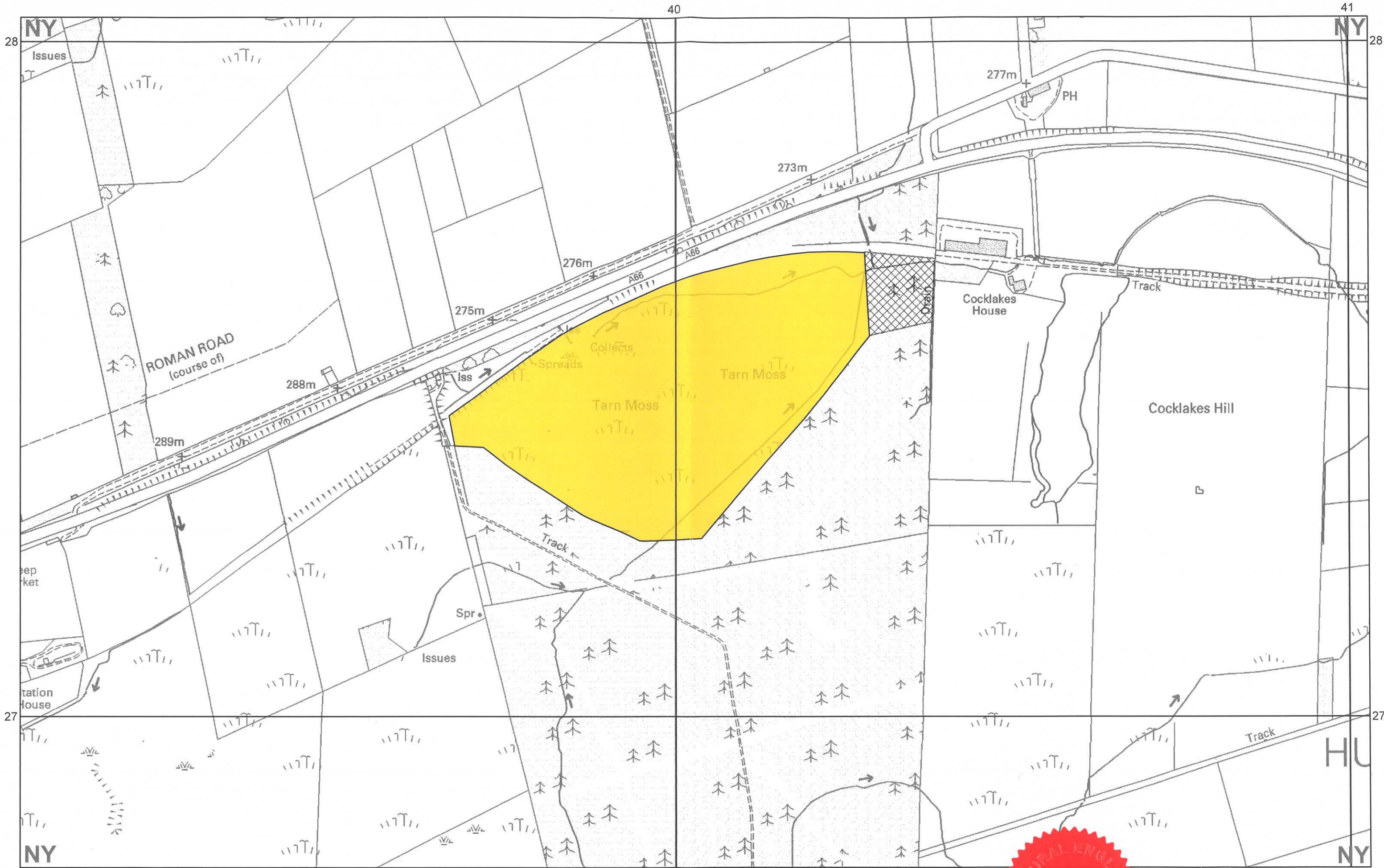
The Common Seal of Natural England
affixed to this Deed is authenticated by:-



.....RC Francis.....(signature)

Authorised Member/Officer of Natural England

this...26...day of...JUNE.....2023



National Nature Reserve
Tarn Moss
 Cumbria
 Declaration No.02, 2023 MAP A

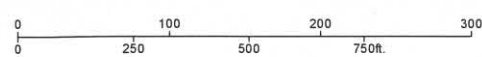
- Already declared
15.95 Hectares
- Area of NNR de-declared
1.09 Hectares

Note:
 The boundary shown is derived from large scale Ordnance Survey Mastermap,
 and may not match the background detail on this map. Definitive larger scale maps are available on request.


Theme ID:
1006141
 Grid Ref:
NY 400274
 Version:
20220225
 Plotted:
01/03/2022

Scale 1:5,000 at A3

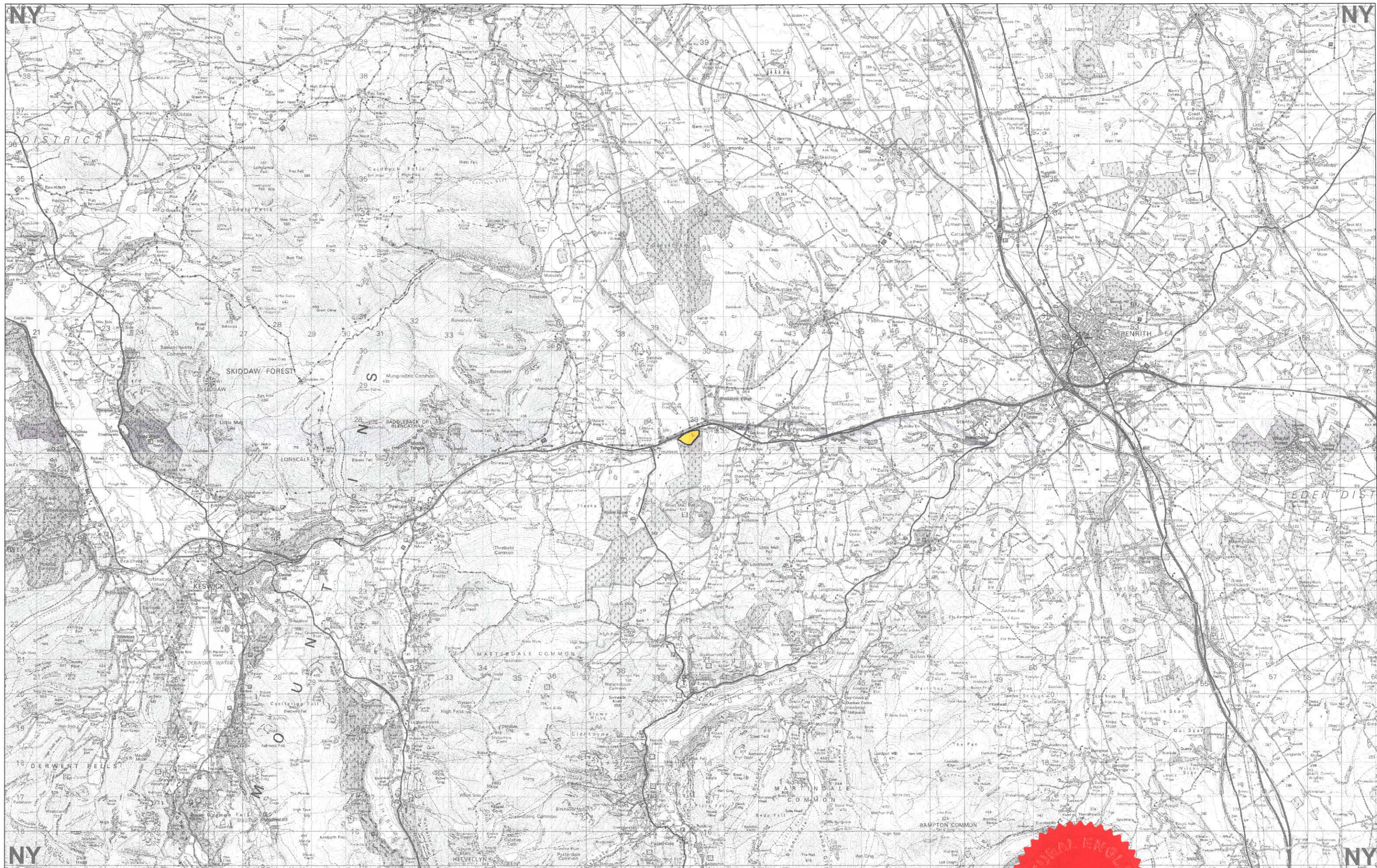
Map 1 of 1




Reproduced by permission of Ordnance Survey on behalf of HMSO.
 © Crown copyright and database right 2022.
 All rights reserved. Ordnance Survey Licence number 100022021.
 © Natural England 2022



Refrancy
 Authorised signatory for and on
 behalf of Natural England



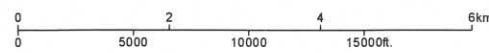
National Nature Reserve
Tarn Moss
 Cumbria
 Declaration No.02, 2023 MAP B

 National Nature Reserve
 15.95 Hectares

Theme ID:
 1006141
 Grid Ref:
 NY 400274
 Version:
 20220225
 Plotted:
 01/03/2022

Scale 1:100,000 at A3

Map 1 of 1



Reproduced by permission of Ordnance Survey on behalf of HMSO.
 © Crown copyright and database right 2022.
 All rights reserved. Ordnance Survey Licence number 100022021.
 © Natural England 2022



3332

R. Francis
 Authorised signatory for and on
 behalf of Natural England