

NATIONAL PARKS AND ACCESS TO THE COUNTRYSIDE ACT 1949
WILDLIFE AND COUNTRYSIDE ACT 1981
FINGLANDRIGG WOODS NATIONAL NATURE RESERVE
NO.04 DECLARATION 2023

The land shown un-hatched and shaded yellow on the attached maps has already been declared a National Nature Reserve in the Finglandrigg Woods National Nature Reserve No.01 Declaration 1992, No.02 Declaration 2003 and No.03 Declaration 2006. Natural England now wishes to extend this National Nature Reserve.

The land having a total area of 8.41 hectares or thereabouts, situated in the Parish of Kirkbampton in the County of Cumbria and shown single hatched and shaded yellow on the attached map A has been acquired and is held by Natural England and is being managed as a nature reserve.

Natural England is satisfied that the said land is of national importance.

In pursuance of section 19(1) of the National Parks and Access to the Countryside Act 1949 and section 35(1) of the Wildlife and Countryside Act 1981 and all other powers enabling them in that behalf, Natural England hereby declare the land referred to herein and more particularly shown on the map attached hereto, a National Nature Reserve.

This Declaration may be referred to as the Finglandrigg Woods National Nature Reserve No.04 Declaration 2023

The Common Seal of Natural England
affixed to this Deed is authenticated by:-

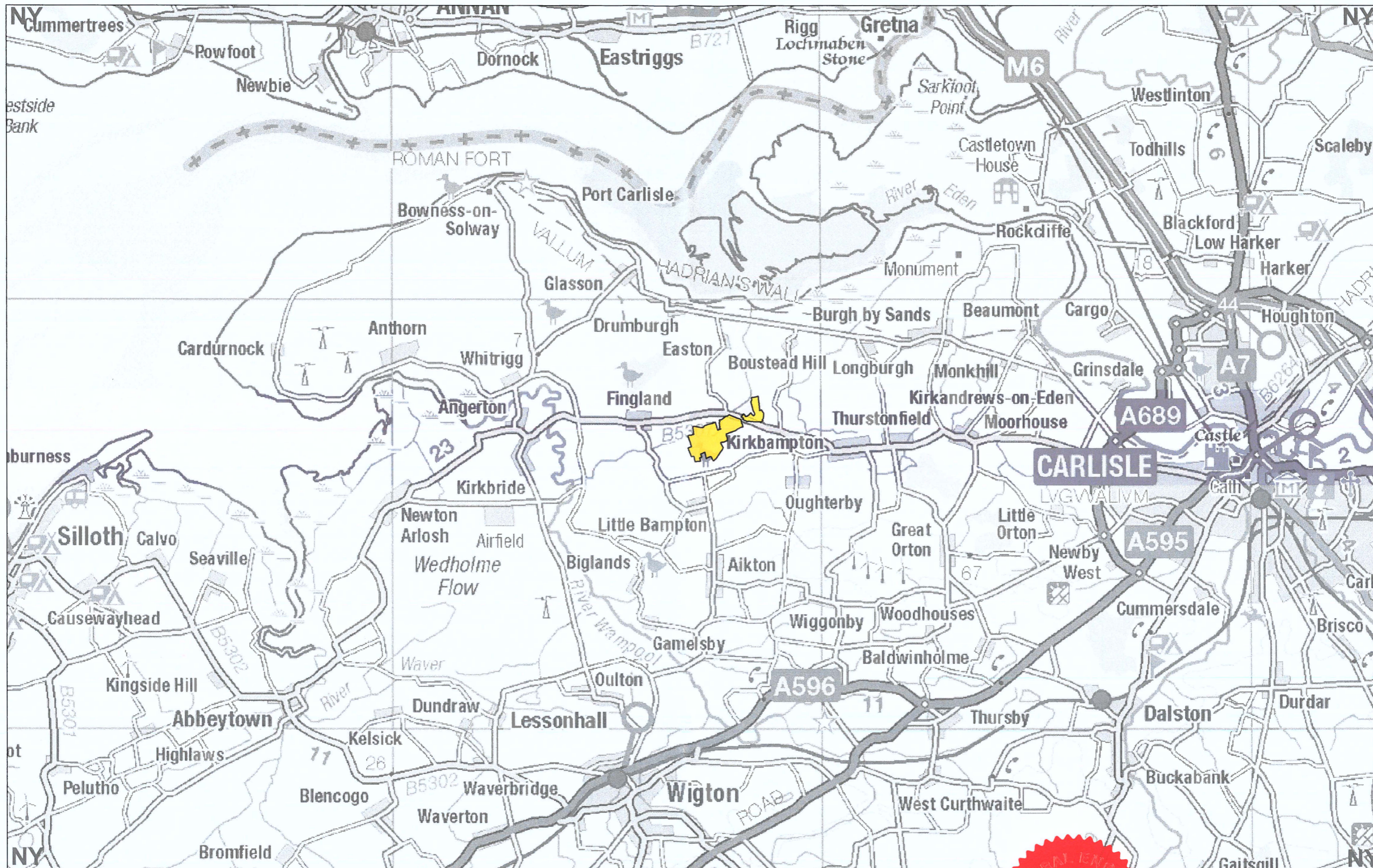
.....*R. Francis*.....(signature)

Authorised Member/Officer of Natural England




3333

this 26 day of JUNE 2023



National Nature Reserve
Finglandrigg Woods
 Cumbria

Total Area: 87.60 Hectares

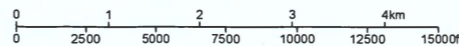


Declaration No.04, 2023 MAP B

Theme ID:
1006054
 Grid Ref:
NY276568
 Version:
20221209
 Plotted:
12/12/2022

Scale 1:80,000 at A3

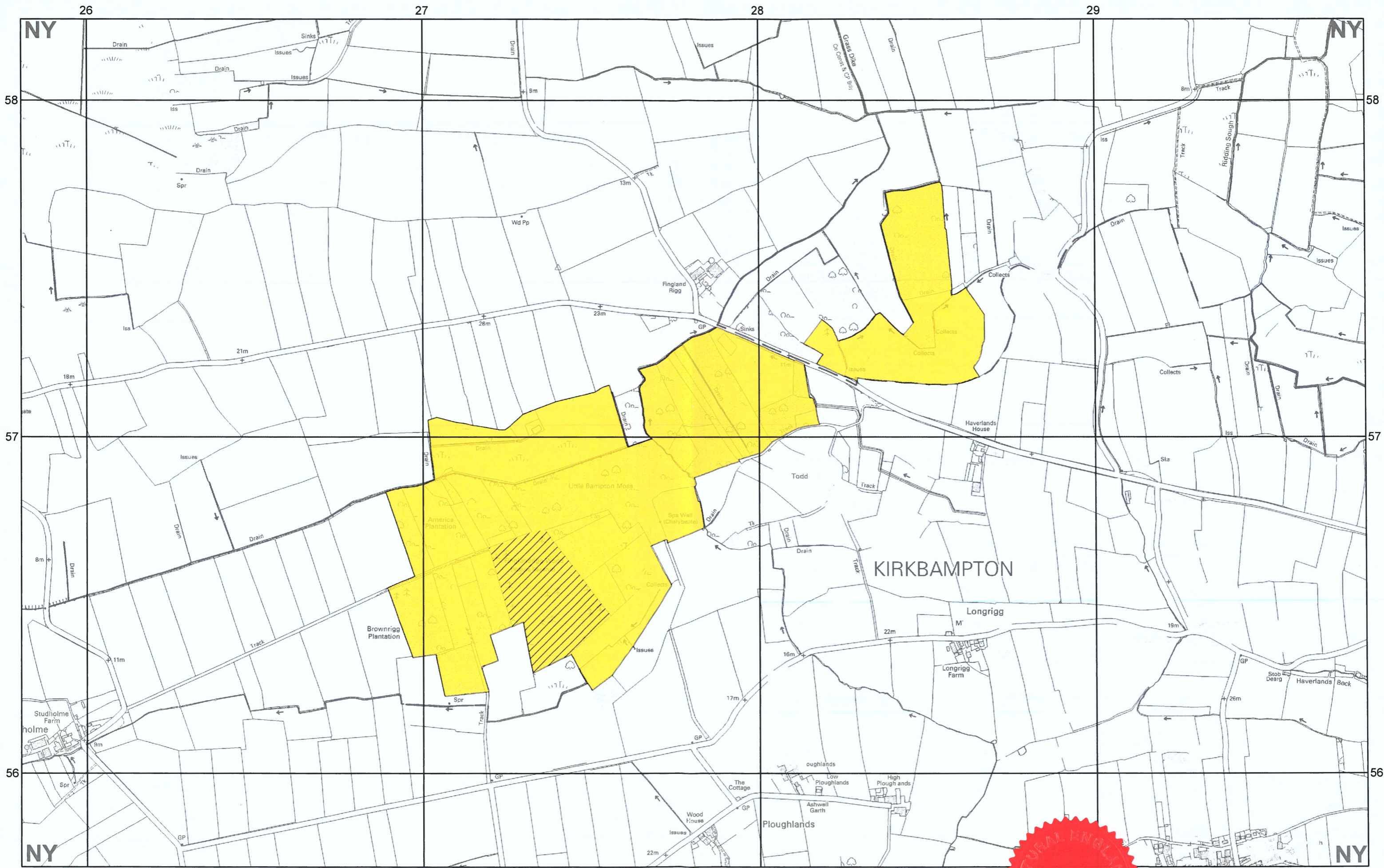
Map 1 of 1



Reproduced by permission of Ordnance Survey on behalf of HMSO.
 © Crown copyright and database right 2022.
 All rights reserved. Ordnance Survey Licence number 100022021.
 © Natural England 2022



Rehvanig
 Authorised signatory for and on
 behalf of Natural England



National Nature Reserve
Fingladrigg Woods
 Cumbria

Declaration No.04, 2023 MAP A

Note:
 The boundary shown is derived from large scale Ordnance Survey Mastermap,
 and may not match the background detail on this map. Definitive maps at larger scales are available on request.

Total Area: 87.60 Hectares


- Already declared
79.18 Hectares
- Area of NNR Extension
8.41 Hectares

Theme ID 1006054
 Grid Ref: NY276568
 Version: 20221209
 Plotted: 12/12/2022

Scale 1:10,000 at A3
 Map 1 of 1

Grid North

Reproduced by permission of Ordnance Survey on behalf of HMSO.
 © Crown copyright and database right 2022.
 All rights reserved. Ordnance Survey Licence number 100022021.
 © Natural England 2022



R. Franey
 Authorised signatory for and on
 behalf of Natural England